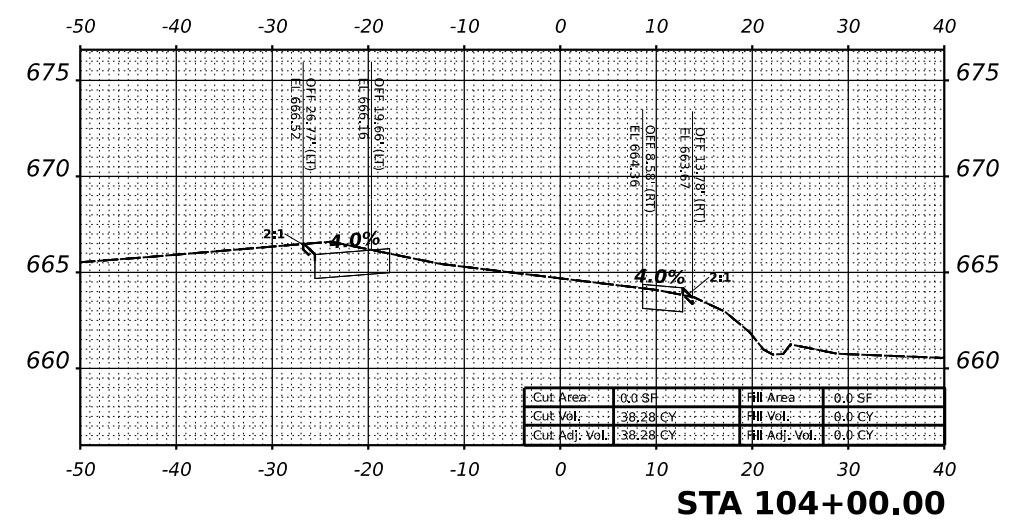
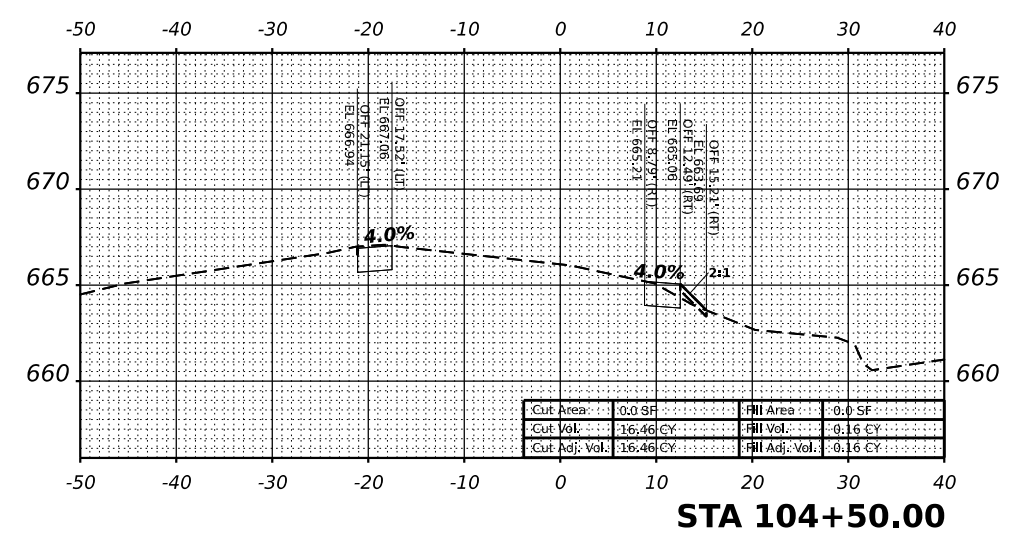
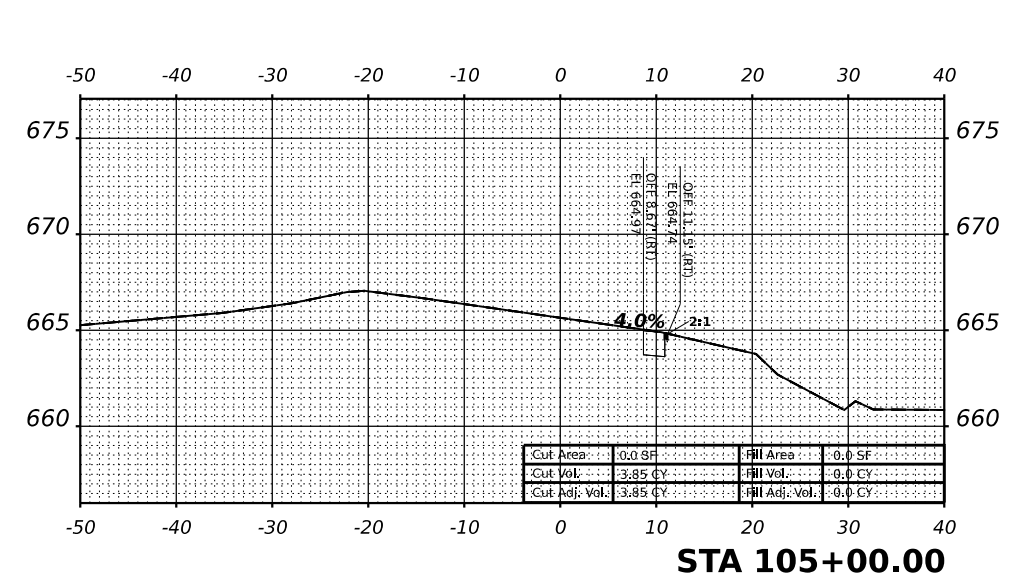
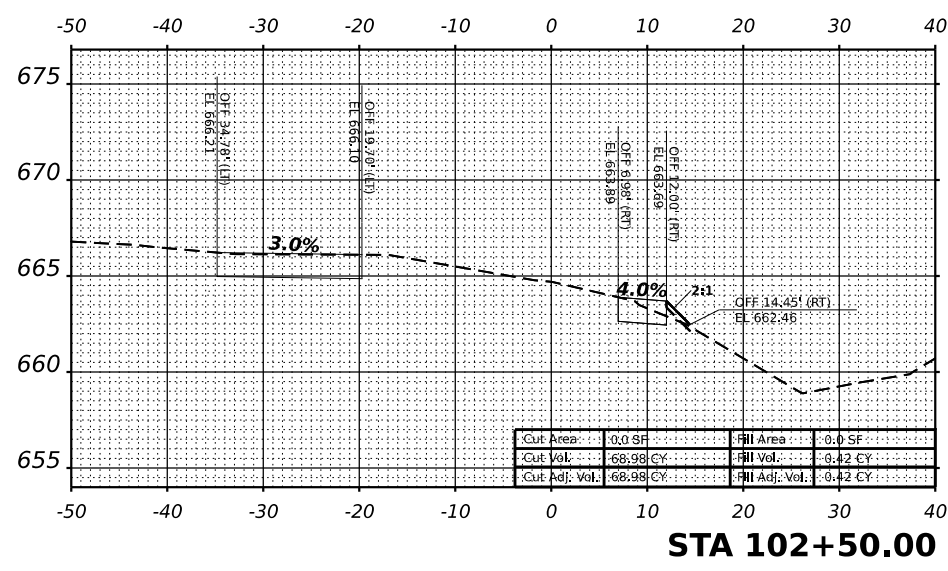
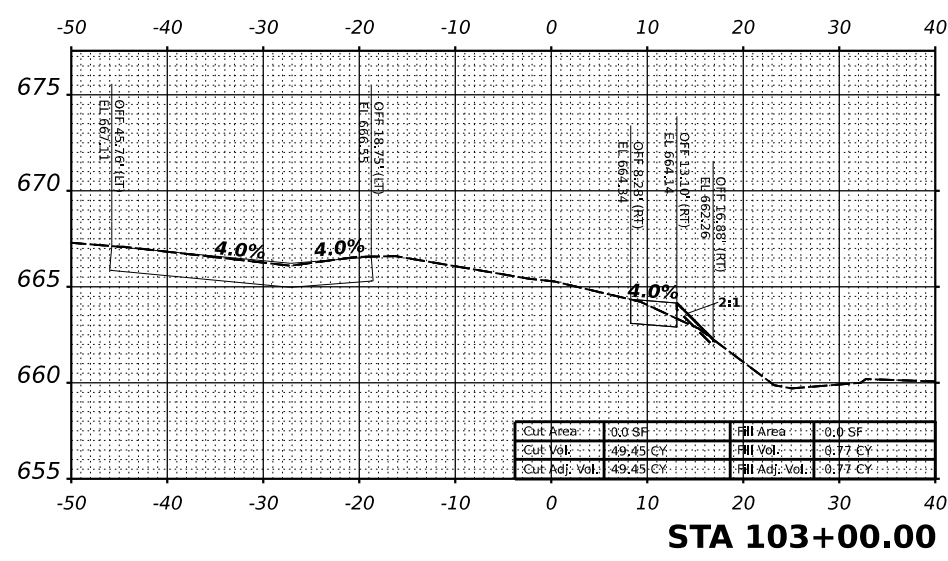
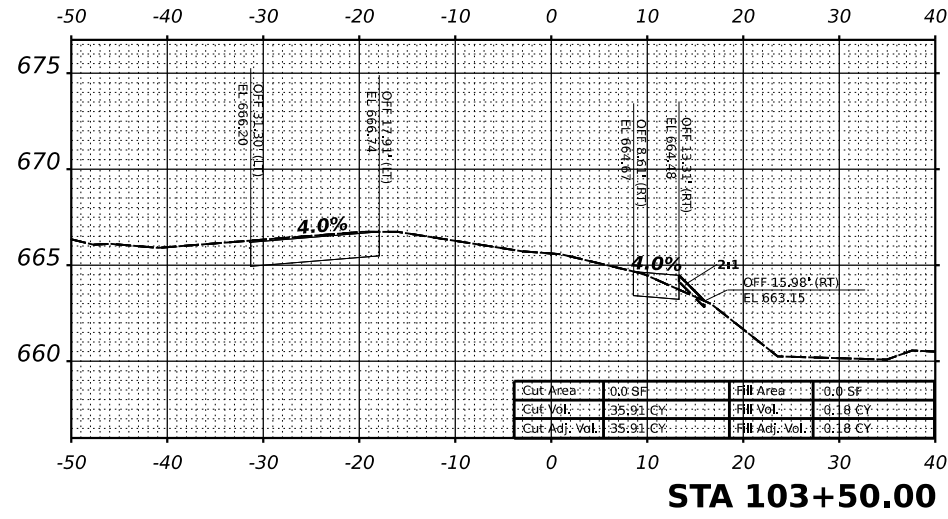
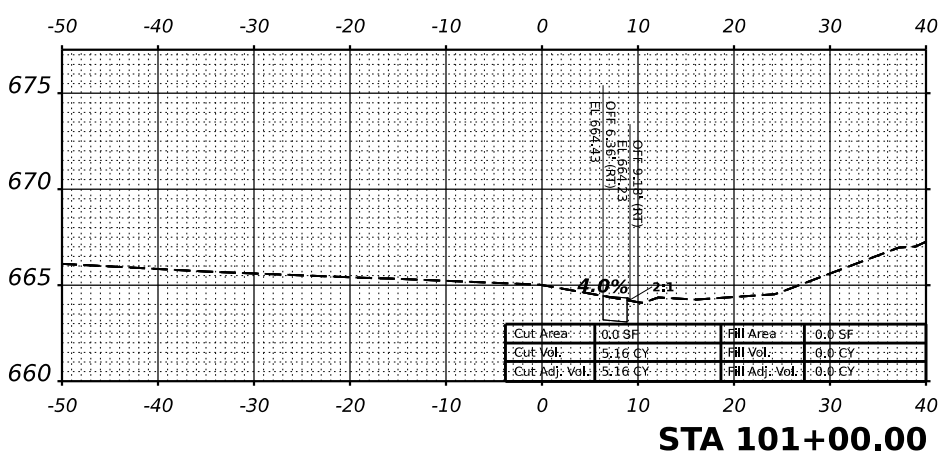
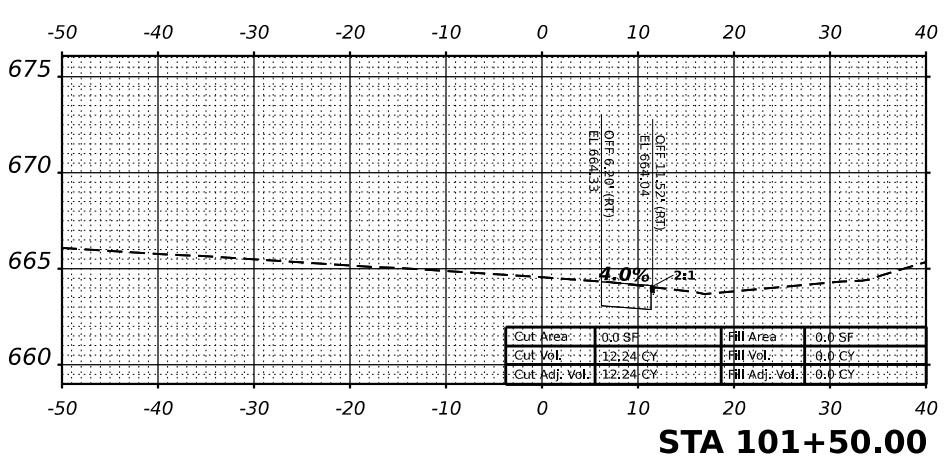
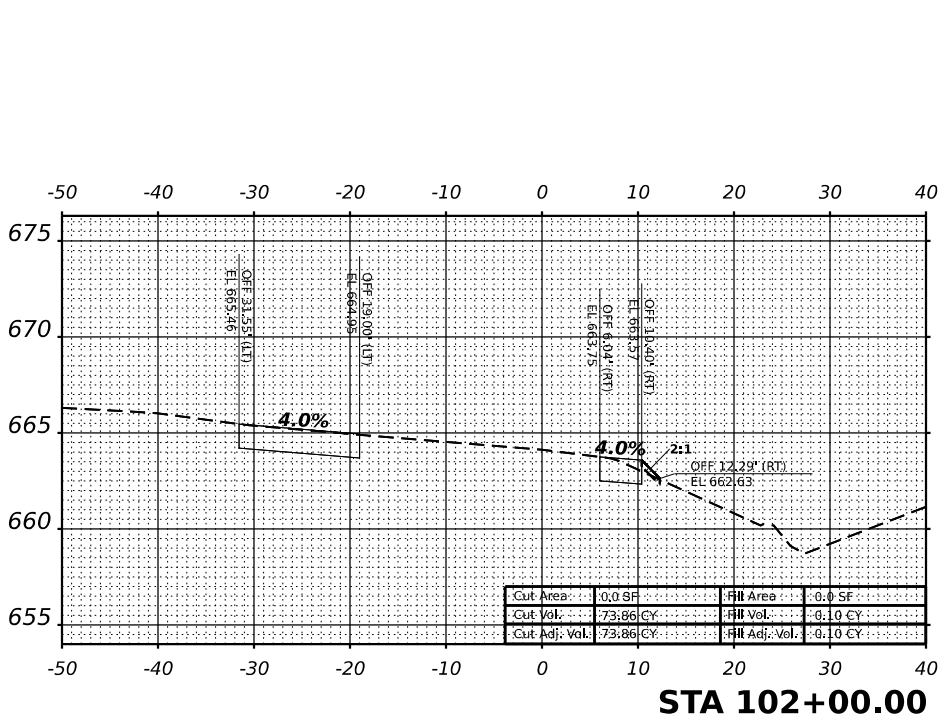


DATE	
BY	
FINAL SURVEY	SURVEYED
NOTE BOOK	PLOTTED
NO.	TEMPLATE
	AREAS CHECKED
	AREAS CHECKED

DATE	
BY	
ORIGINAL SURVEY	SURVEYED
NOTE BOOK	PLOTTED
NO.	TEMPLATE
	AREAS CHECKED
	AREAS CHECKED

MODEL: S10 101-100 (Sheet)
 FILE NAME: P:\02028 - 1001040058-01-002 (ENG) - FTB 195-016 Phase II Var VarEngineering\W01 - I103-1138-500 Drawings\502_CADD Sheets\102M69-sht-5-2-temp-pave.dgn



USER NAME	= khejtmanek
DESIGNED	- KH
DRAWN	- KM
PLLOT SCALE	= 0.16666633' / in.
PLLOT DATE	= 3/10/2021

REVISIONS	-
REVISIONS	-
REVISIONS	-
REVISIONS	-
REVISIONS	-

STATE OF ILLINOIS
 DEPARTMENT OF TRANSPORTATION

CROSS SECTIONS - SB RAMP
 TEMPORARY PAVEMENT
 SCALE: 1" = 10'(H)
 1" = 5'(V)
 SHEET 9 OF 9 SHEETS
 STA. 101+00.00 TO 105+00.00

F.A.P. RTE.	SECTION	COUNTY	TOTAL SHEETS	SHEET NO.
344	2020-196-T	DUPAGE	122	102
CONTRACT NO. 62M69				
ILLINOIS FED. AID PROJECT				