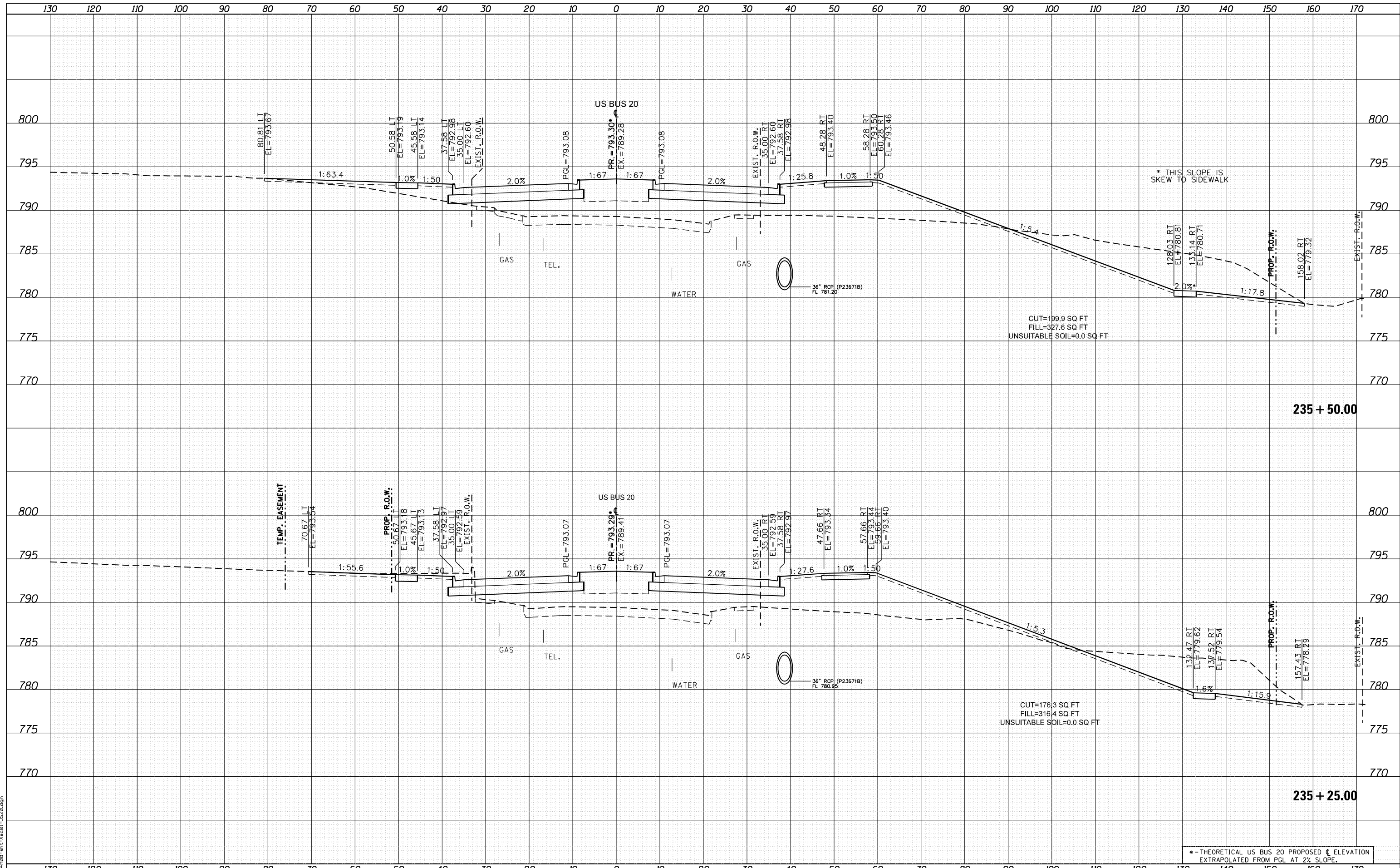


DATE	
BY	
FINISHED SURVEY	
PLOTTED	
NOTE BOOK	
AREAS CHECKED	

DATE	
BY	
ORIGINAL SURVEY	
PLOTTED	
NOTE BOOK	
AREAS CHECKED	

FILE NAME = D264408-1ht-ks-01-US20.dgn



* - THEORETICAL US BUS 20 PROPOSED CL ELEVATION
 EXTRAPOLATED FROM PGL AT 2% SLOPE.



USER NAME = EtwileE	DESIGNED - MXF	REVISED -
	DRAWN - MXF	REVISED -
PLOT SCALE = 20.0000' / in.	CHECKED - MJM	REVISED -
PLOT DATE = 8/12/2020	DATE - 08/10/2018	REVISED -

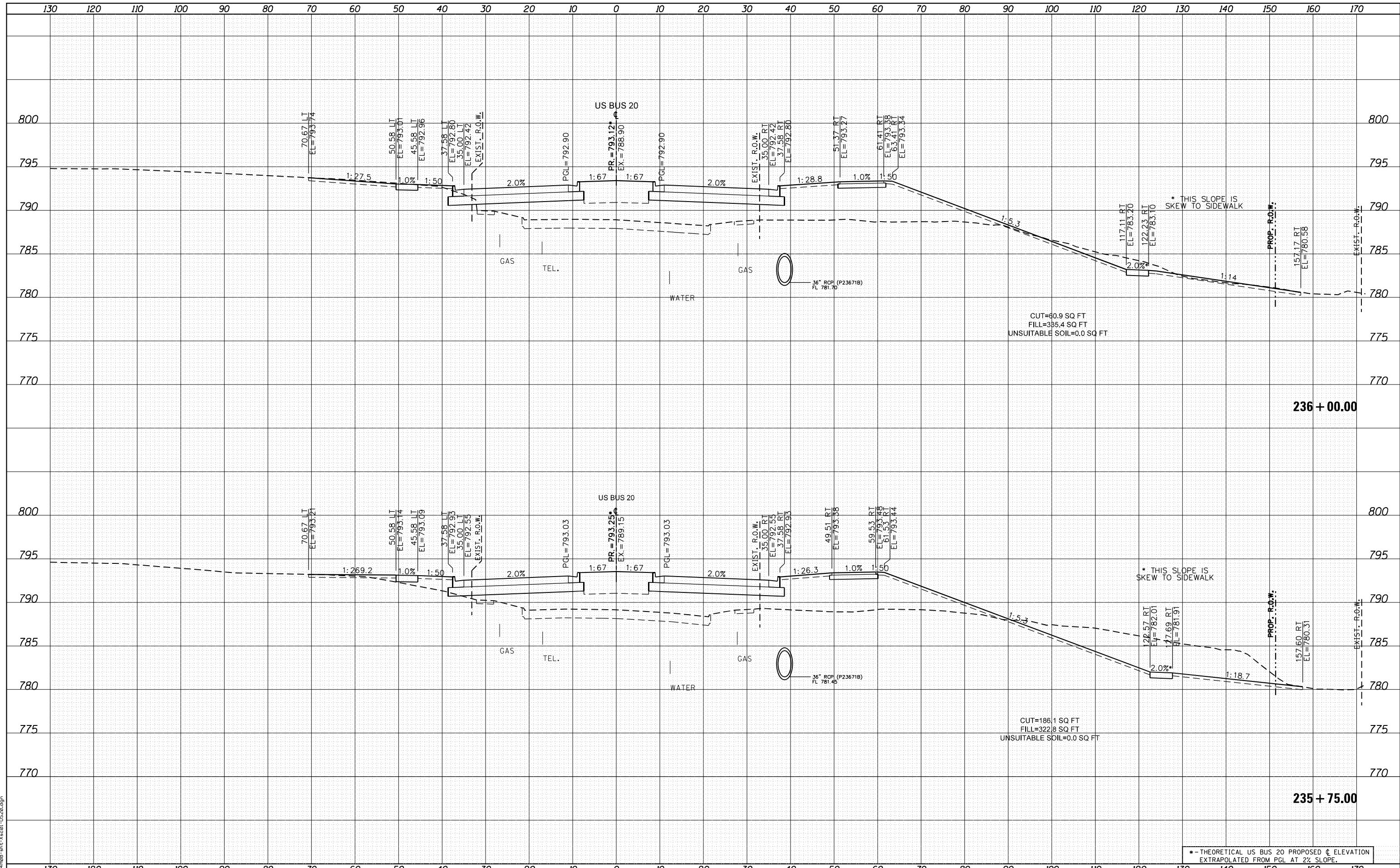
**STATE OF ILLINOIS
 DEPARTMENT OF TRANSPORTATION**

CROSS SECTIONS WEST STATE STREET (US BUS 20)	
F.A. RTE. 303	SECTION 41R-1
COUNTY WINNEBAGO	TOTAL SHEETS 339
CONTRACT NO.	SHEET NO. 301
SCALE: 1"=10'H/1"=5'V SHEET 49 OF 66 SHEETS STA. 235+25.00 TO STA. 235+50.00	

DATE	
BY	
FINISHED SURVEY	
PLOTTED	
TEMPLATE	
AREAS	
NO. CHECKED	

DATE	
BY	
ORIGINAL SURVEY	
PLOTTED	
TEMPLATE	
AREAS	
NO. CHECKED	

FILE NAME = D264408-1ht-ks-01-US20.dgn



USER NAME = EtwileE	DESIGNED - MXF	REVISED -
	DRAWN - MXF	REVISED -
PLOT SCALE = 20.0000' / in.	CHECKED - MJM	REVISED -
PLOT DATE = 8/12/2020	DATE - 08/10/2018	REVISED -

**STATE OF ILLINOIS
DEPARTMENT OF TRANSPORTATION**

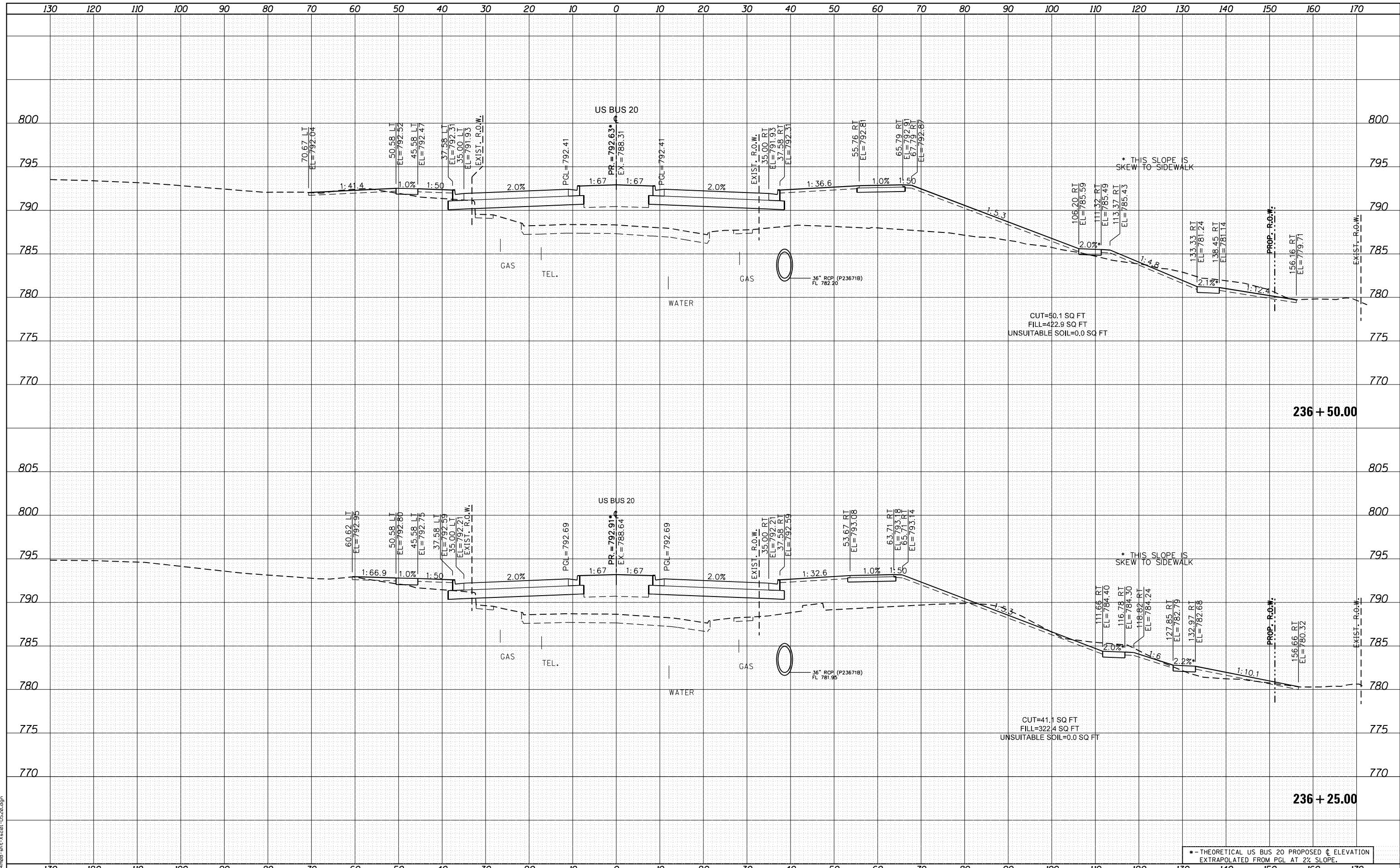
CROSS SECTIONS WEST STATE STREET (US BUS 20)	
SCALE: 1"=10'H/1"=5'V	SHEET 50 OF 66 SHEETS
STA. 235+75.00	TO STA. 236+00.00

* - THEORETICAL US BUS 20 PROPOSED C ELEVATION EXTRAPOLATED FROM PGL AT 2% SLOPE.				
F.A. RTE.	SECTION	COUNTY	TOTAL SHEETS	SHEET NO.
303	41R-1	WINNEBAGO	339	302
CONTRACT NO.				
ILLINOIS FED. AID PROJECT				

DATE	
BY	
FINISHED SURVEY	
PLOTTED	
TEMPLATE	
NOTE BOOK	
AREAS CHECKED	

DATE	
BY	
ORIGINAL SURVEY	
PLOTTED	
TEMPLATE	
NOTE BOOK	
AREAS CHECKED	

FILE NAME = D264408-1ht-ks-01-US20.dgn



USER NAME = EtwileE	DESIGNED - MXF	REVISED -
	DRAWN - MXF	REVISED -
PLOT SCALE = 20.0000' / in.	CHECKED - MJM	REVISED -
PLOT DATE = 8/12/2020	DATE - 08/10/2018	REVISED -

**STATE OF ILLINOIS
DEPARTMENT OF TRANSPORTATION**

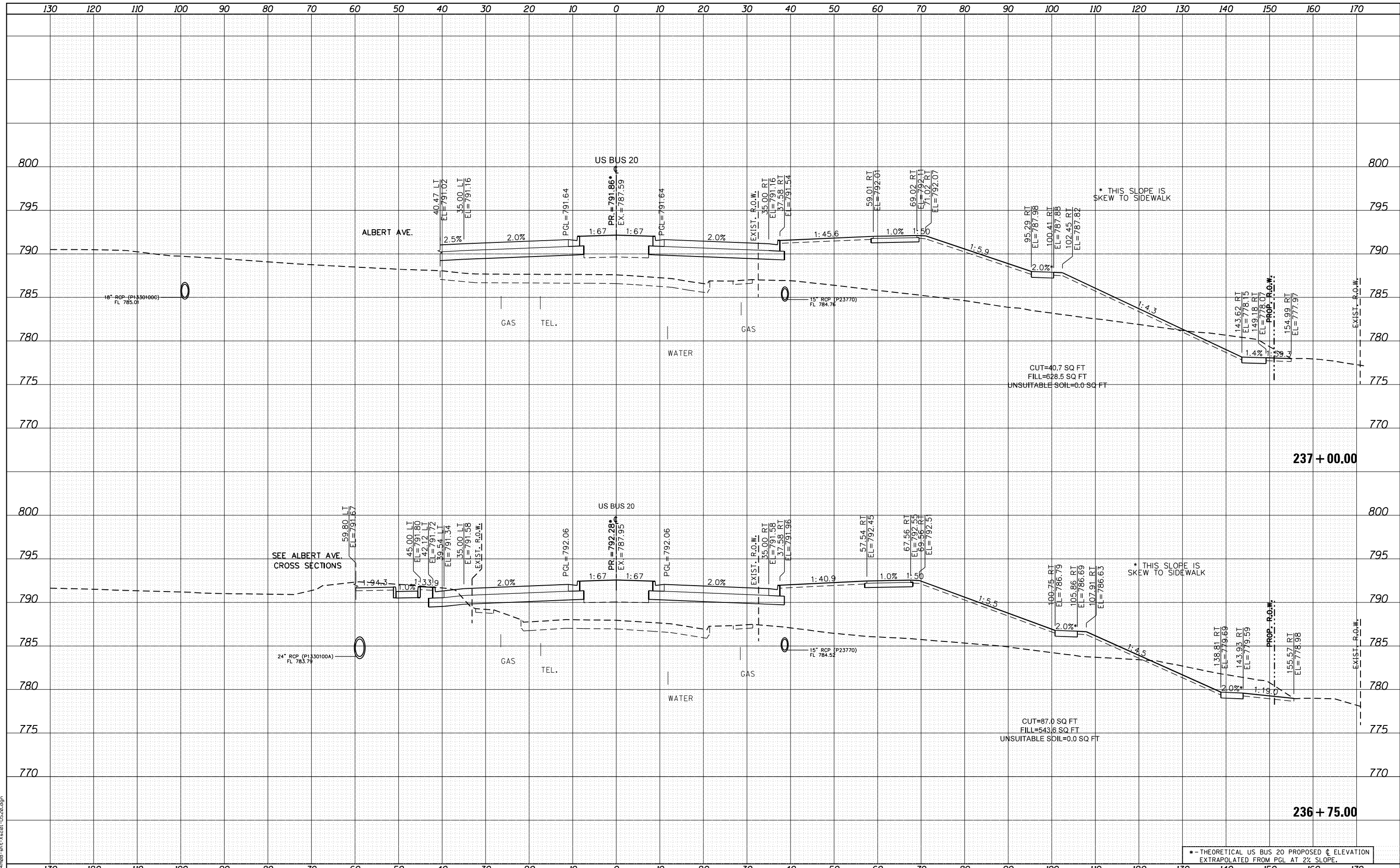
CROSS SECTIONS WEST STATE STREET (US BUS 20)	
SCALE: 1"=10'H/1"=5'V	SHEET 51 OF 66 SHEETS
STA. 236+25.00	TO STA. 236+50.00

* - THEORETICAL US BUS 20 PROPOSED C ELEVATION EXTRAPOLATED FROM PGL AT 2% SLOPE.				
F.A. RTE.	SECTION	COUNTY	TOTAL SHEETS	SHEET NO.
303	41R-1	WINNEBAGO	339	303
CONTRACT NO.				
ILLINOIS FED. AID PROJECT				

DATE	
BY	
FINISHED SURVEY	
PLOTTED	
NOTE BOOK	
AREAS CHECKED	

DATE	
BY	
ORIGINAL SURVEY	
PLOTTED	
NOTE BOOK	
AREAS CHECKED	

FILE NAME = D264408-ht-ks-01-US20.dgn



* - THEORETICAL US BUS 20 PROPOSED C ELEVATION
EXTRAPOLATED FROM PGL AT 2% SLOPE.



USER NAME = EtwileE	DESIGNED - MXF	REVISED -
	DRAWN - MXF	REVISED -
PLOT SCALE = 20.0000' / in.	CHECKED - MJM	REVISED -
PLOT DATE = 8/12/2020	DATE - 08/10/2018	REVISED -

STATE OF ILLINOIS
DEPARTMENT OF TRANSPORTATION

CROSS SECTIONS
WEST STATE STREET (US BUS 20)

SCALE: 1"=10'H/1"=5'V SHEET 52 OF 66 SHEETS STA. 236+75.00 TO STA. 237+00.00

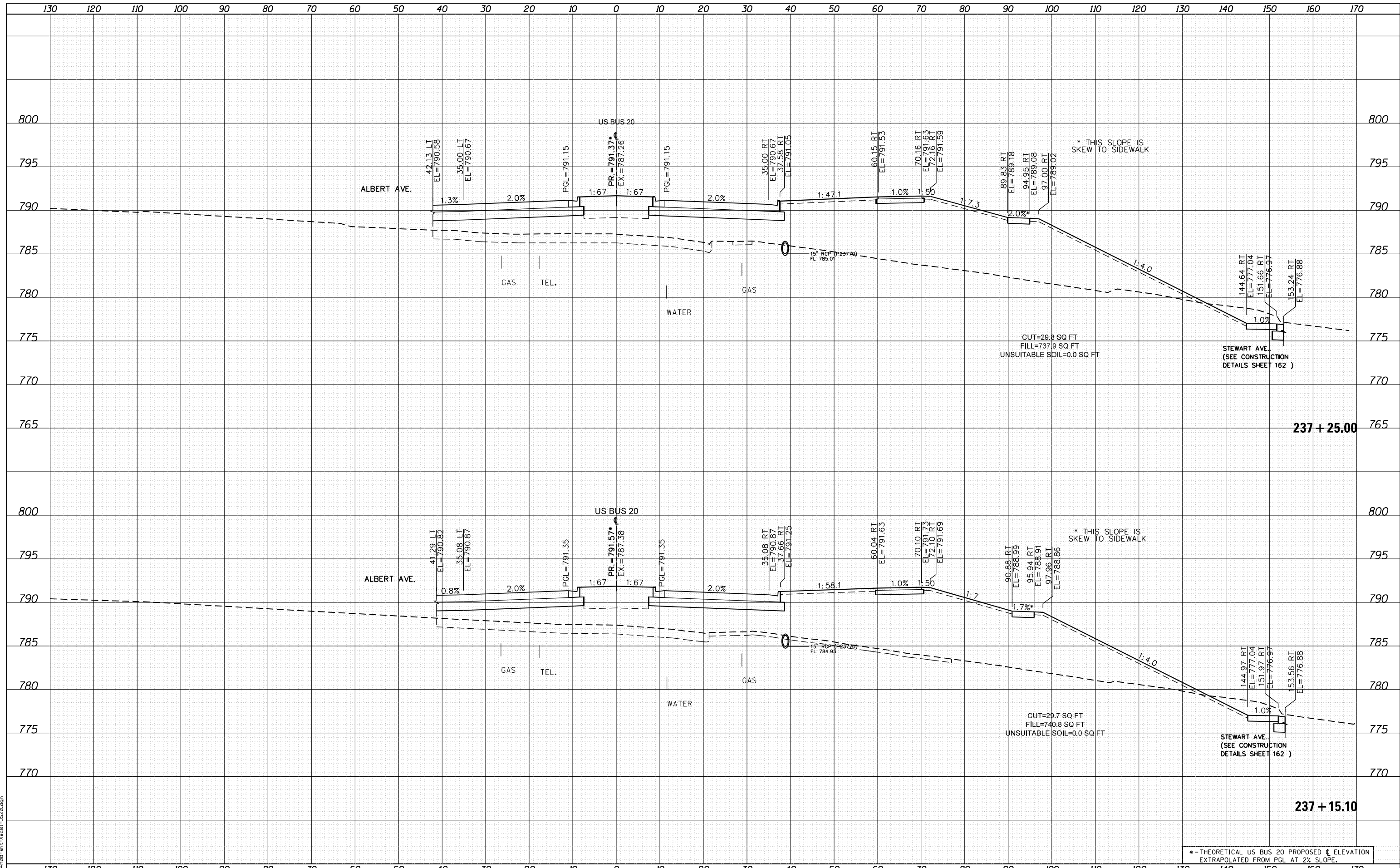
F.A. RTE.	SECTION	COUNTY	TOTAL SHEETS	SHEET NO.
303	41R-1	WINNEBAGO	339	304
CONTRACT NO.				

ILLINOIS FED. AID PROJECT

DATE	
BY	
FINISHED SURVEY	
PLOTTED	
TEMPLATE	
NOTE BOOK	
AREAS CHECKED	
NO.	

DATE	
BY	
ORIGINAL SURVEY	
PLOTTED	
TEMPLATE	
NOTE BOOK	
AREAS CHECKED	
NO.	

FILE NAME = D264408-1ht-3x601-1520.dgn



USER NAME = EtwileE
 PLOT SCALE = 20.0000' / in.
 PLOT DATE = 8/12/2020

DESIGNED - MXF
 DRAWN - MXF
 CHECKED - MJM
 DATE - 08/10/2018

REVISED -
 REVISED -
 REVISED -
 REVISED -

**STATE OF ILLINOIS
 DEPARTMENT OF TRANSPORTATION**

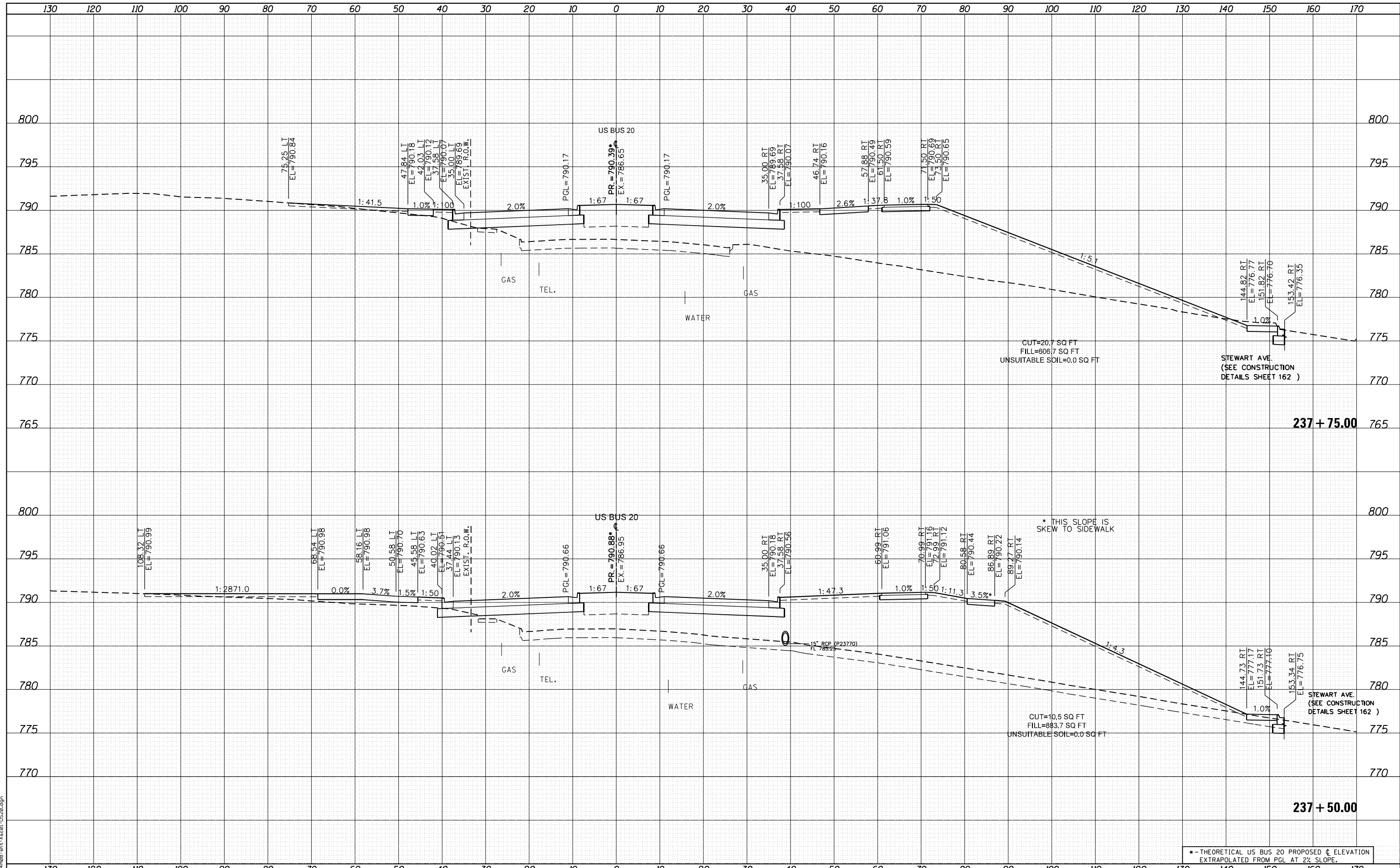
**CROSS SECTIONS
 WEST STATE STREET (US BUS 20)**
 SCALE: 1"=10'H/1"=5'V SHEET 53 OF 66 SHEETS STA. 237+15.10 TO STA. 237+25.00

* - THEORETICAL US BUS 20 PROPOSED C ELEVATION EXTRAPOLATED FROM PGL AT 2% SLOPE.				
F.A. RTE.	SECTION	COUNTY	TOTAL SHEETS	SHEET NO.
303	41R-1	WINNEBAGO	339	305
CONTRACT NO.				
ILLINOIS FED. AID PROJECT				

DATE	
BY	
FINISHED SURVEY	
PLOTTED	
TEMPLATE	
NOTE BOOK	
AREAS CHECKED	
NO.	

DATE	
BY	
ORIGINAL SURVEY	
PLOTTED	
TEMPLATE	
NOTE BOOK	
AREAS CHECKED	
NO.	

FILE NAME = D264408-1ht-3x-01-US20.dgn



USER NAME = EtwileE	DESIGNED - MXF	REVISED -
	DRAWN - MXF	REVISED -
PLOT SCALE = 20.0000' / in.	CHECKED - MJM	REVISED -
PLOT DATE = 8/12/2020	DATE - 08/10/2018	REVISED -

**STATE OF ILLINOIS
DEPARTMENT OF TRANSPORTATION**

**CROSS SECTIONS
WEST STATE STREET (US BUS 20)**

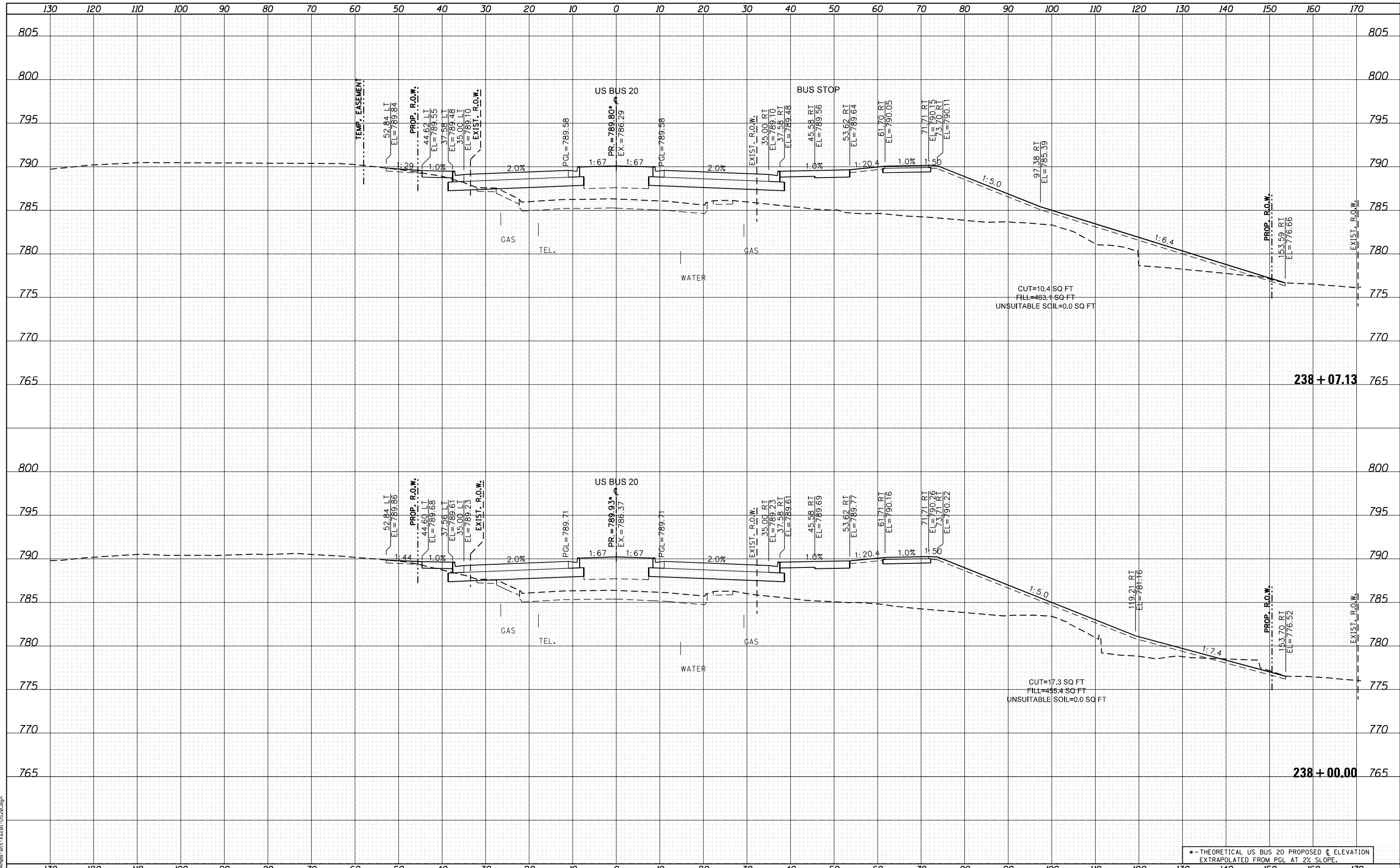
SCALE: 1"=10'H/1"=5'V SHEET 54 OF 66 SHEETS STA. 237+50.00 TO STA. 237+75.00

* - THEORETICAL US BUS 20 PROPOSED C ELEVATION EXTRAPOLATED FROM PGL AT 2% SLOPE.				
F.A. RTE.	SECTION	COUNTY	TOTAL SHEETS	SHEET NO.
303	41R-1	WINNEBAGO	339	306
CONTRACT NO.				
ILLINOIS FED. AID PROJECT				

DATE	
BY	
FINISHED SURVEY	
PLOTTED TEMPLATE	
NOTE BOOK AREAS CHECKED	
NO.	

DATE	
BY	
ORIGINAL SURVEY	
PLOTTED TEMPLATE	
NOTE BOOK AREAS CHECKED	
NO.	

FILE NAME = D264408-1ht-3x201-1520.dgn



• - THEORETICAL US BUS 20 PROPOSED ϕ ELEVATION
 * - EXTRAPOLATED FROM PGL AT 2% SLOPE.



USER NAME = EtwileE	DESIGNED - MXF	REVISED -
	DRAWN - MXF	REVISED -
PLOT SCALE = 20.0000' / in.	CHECKED - MJM	REVISED -
PLOT DATE = 8/12/2020	DATE - 08/10/2018	REVISED -

**STATE OF ILLINOIS
 DEPARTMENT OF TRANSPORTATION**

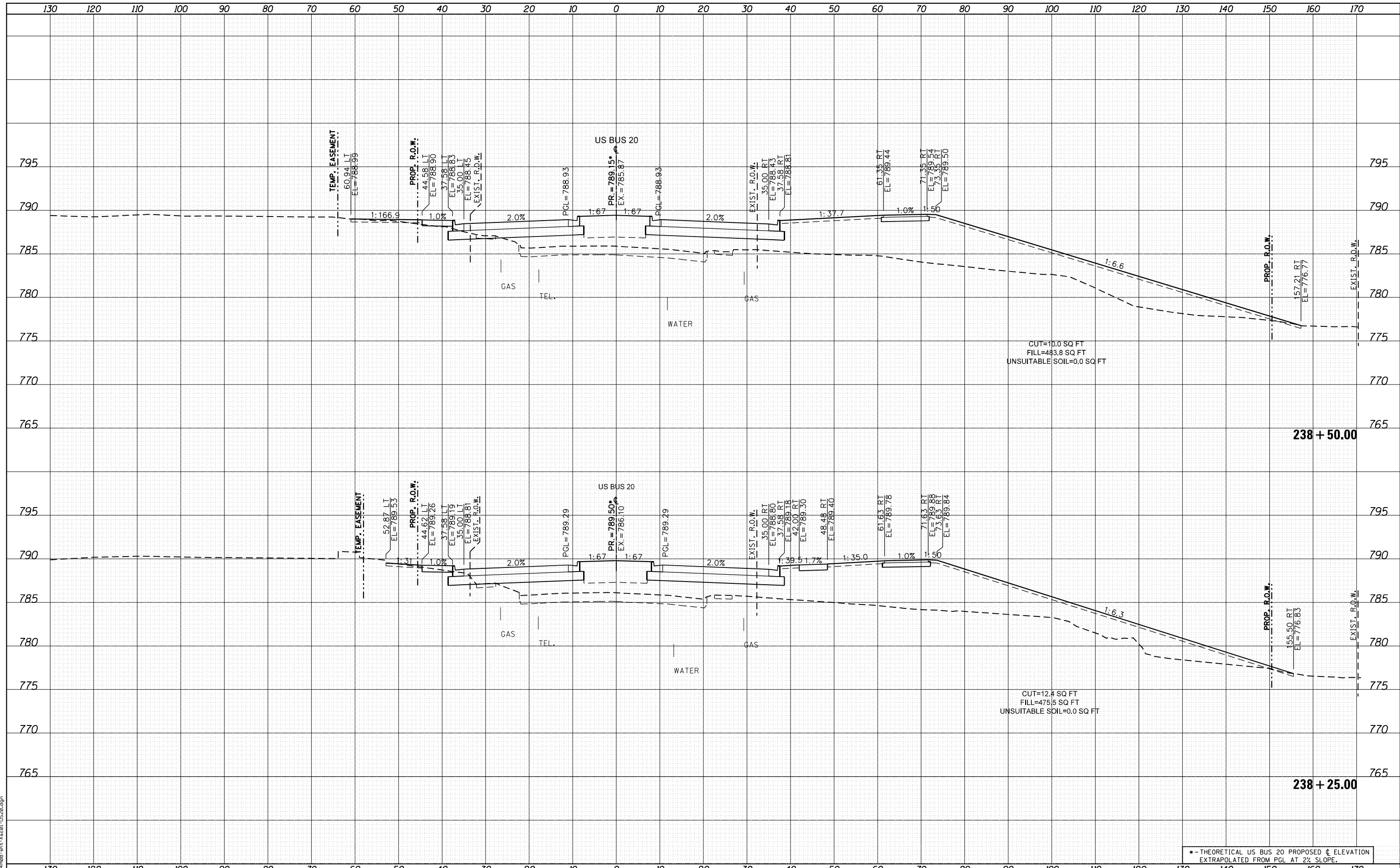
CROSS SECTIONS WEST STATE STREET (US BUS 20)	
SCALE: 1"=10'H/1"=5'V	SHEET 55 OF 66 SHEETS
STA. 238+00.00 TO STA. 238+07.13	

F.A. RTE.	SECTION	COUNTY	TOTAL SHEETS	SHEET NO.
303	41R-1	WINNEBAGO	339	307
CONTRACT NO.				
ILLINOIS FED. AID PROJECT				

DATE	
BY	
FINISHED SURVEY	
PLOTTED	
TEMPLATE	
NOTE BOOK	
AREAS CHECKED	

DATE	
BY	
ORIGINAL SURVEY	
PLOTTED	
TEMPLATE	
NOTE BOOK	
AREAS CHECKED	

FILE NAME = D264408-1ht-ks-01-US20.dgn



USER NAME = EtwileE	DESIGNED - MXF	REVISED -
	DRAWN - MXF	REVISED -
PLOT SCALE = 20.0000' / in.	CHECKED - MJM	REVISED -
PLOT DATE = 8/12/2020	DATE - 08/10/2018	REVISED -

**STATE OF ILLINOIS
DEPARTMENT OF TRANSPORTATION**

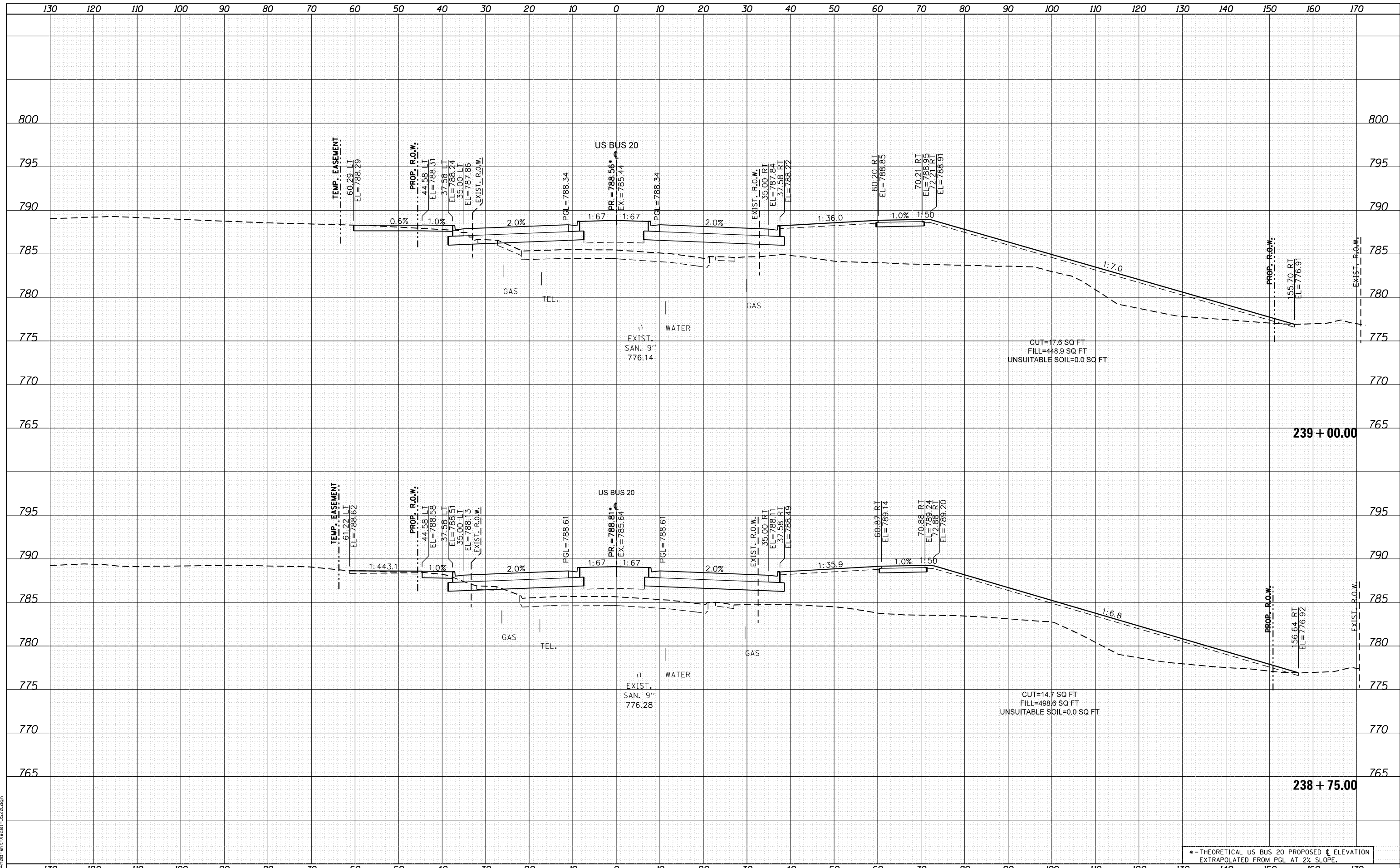
CROSS SECTIONS WEST STATE STREET (US BUS 20)	
F.A. RTE. 303	SECTION 41R-1
SCALE: 1"=10'H/1"=5'V SHEET 56 OF 66 SHEETS STA. 238+25.00 TO STA. 238+50.00	

* - THEORETICAL US BUS 20 PROPOSED C ELEVATION EXTRAPOLATED FROM PGL AT 2% SLOPE.				
COUNTY	TOTAL SHEETS	SHEET NO.		
WINNEBAGO	339	308		
CONTRACT NO.				
ILLINOIS FED. AID PROJECT				

DATE	
BY	
FINISHED SURVEY	
PLOTTED	
TEMPLATE	
NOTE BOOK	
AREAS CHECKED	

DATE	
BY	
ORIGINAL SURVEY	
PLOTTED	
TEMPLATE	
NOTE BOOK	
AREAS CHECKED	

FILE NAME = D264408-ht-ks-01-US20.dgn



USER NAME = EtwileE	DESIGNED - MXF	REVISED -
	DRAWN - MXF	REVISED -
PLOT SCALE = 20.0000' / in.	CHECKED - MJM	REVISED -
PLOT DATE = 8/12/2020	DATE - 08/10/2018	REVISED -

**STATE OF ILLINOIS
DEPARTMENT OF TRANSPORTATION**

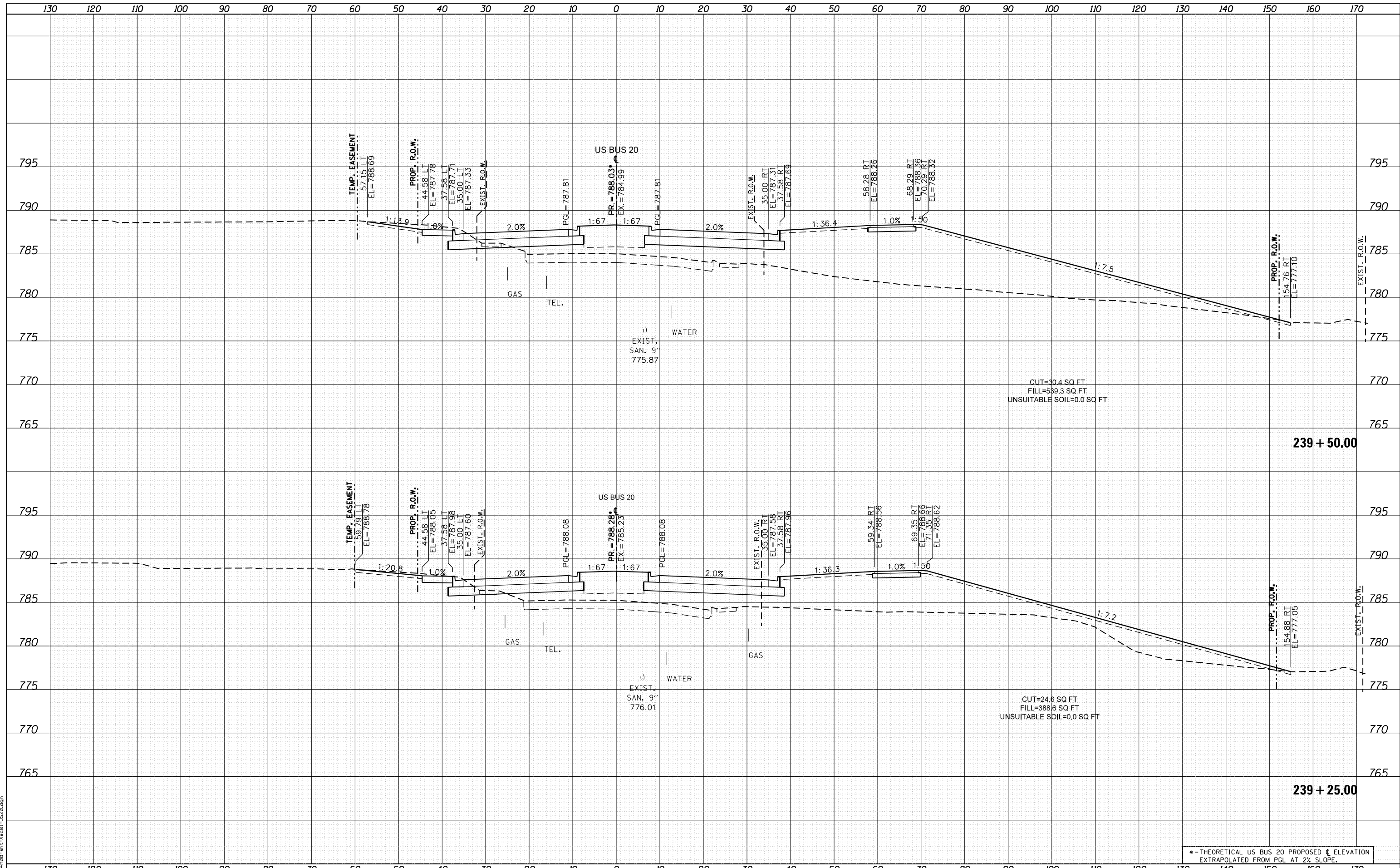
CROSS SECTIONS WEST STATE STREET (US BUS 20)	
F.A. RTE. 303	SECTION 41R-1
SCALE: 1"=10'H/1"=5'V SHEET 57 OF 66 SHEETS STA. 238+75.00 TO STA. 239+00.00	

* - THEORETICAL US BUS 20 PROPOSED C ELEVATION EXTRAPOLATED FROM PGL AT 2% SLOPE.				
F.A. RTE.	SECTION	COUNTY	TOTAL SHEETS	SHEET NO.
303	41R-1	WINNEBAGO	339	309
CONTRACT NO.				
ILLINOIS FED. AID PROJECT				

DATE	
BY	
FINISHED SURVEY	
PLOTTED	
TEMPLATE	
AREAS CHECKED	
NO.	

DATE	
BY	
ORIGINAL SURVEY	
PLOTTED	
TEMPLATE	
AREAS CHECKED	
NO.	

FILE NAME = D264408-1ht-3x20-1-1520.dgn



USER NAME = EtwzileE	DESIGNED - MXF	REVISED -
	DRAWN - MXF	REVISED -
PLOT SCALE = 20.0000' / in.	CHECKED - MJM	REVISED -
PLOT DATE = 8/12/2020	DATE - 08/10/2018	REVISED -

**STATE OF ILLINOIS
DEPARTMENT OF TRANSPORTATION**

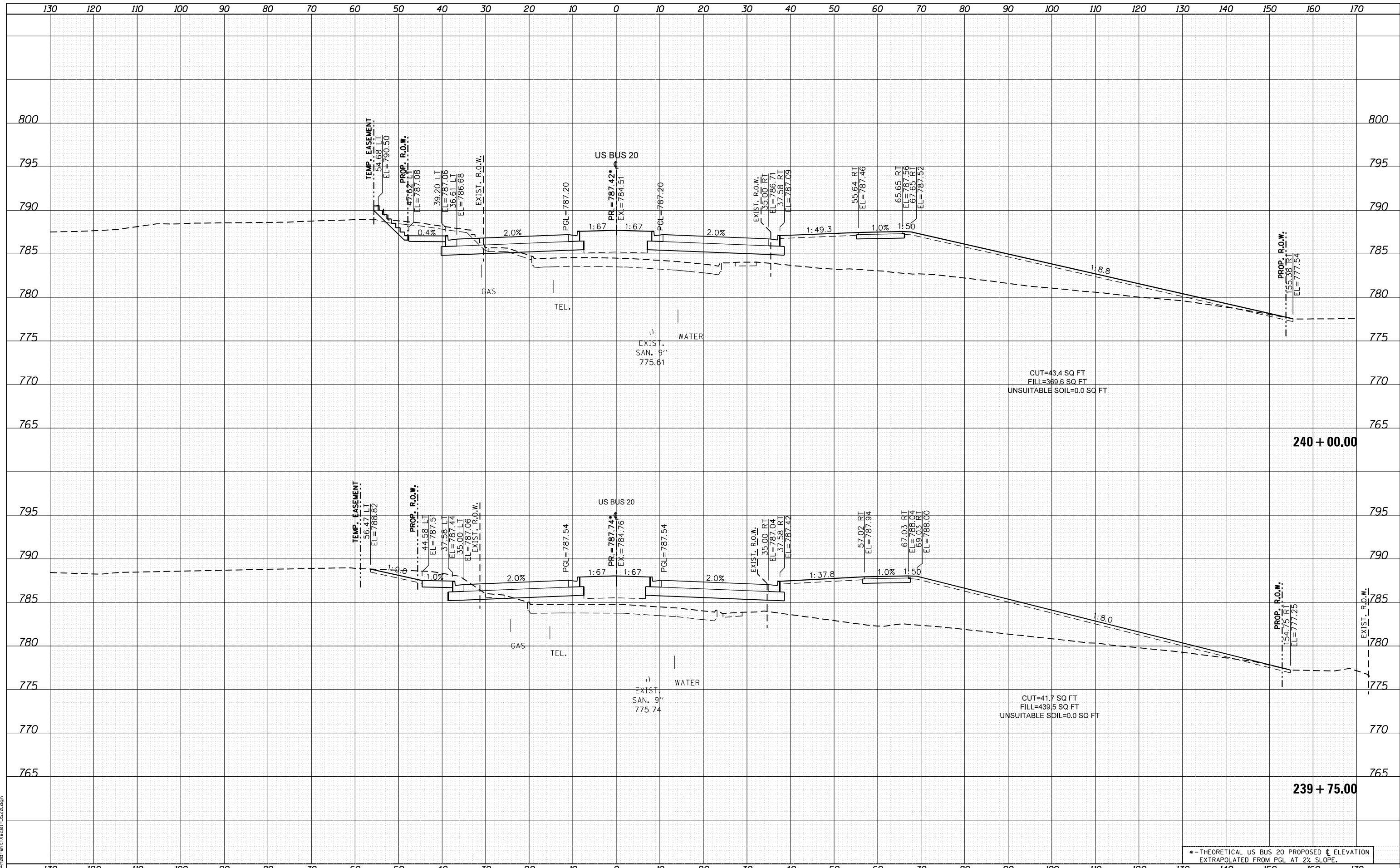
CROSS SECTIONS WEST STATE STREET (US BUS 20)	
F.A. RTE. 303	SECTION 41R-1
SCALE: 1"=10'H/1"=5'V SHEET 58 OF 66 SHEETS STA. 239+25.00 TO STA. 239+50.00	

• - THEORETICAL US BUS 20 PROPOSED C ELEVATION EXTRAPOLATED FROM PGL AT 2% SLOPE.			
COUNTY	TOTAL SHEETS	SHEET NO.	
WINNEBAGO	339	310	
CONTRACT NO.			
ILLINOIS FED. AID PROJECT			

DATE	
BY	
FINAL SURVEY	SURVEYED
NOTE BOOK	PLOTTED
NO.	TEMPLATE
	AREAS
	CHECKED

DATE	
BY	
ORIGINAL SURVEY	SURVEYED
NOTE BOOK	PLOTTED
NO.	TEMPLATE
	AREAS
	CHECKED

FILE NAME = D264408-1ht-3x20-1-1520.dgn



• - THEORETICAL US BUS 20 PROPOSED C ELEVATION
EXTRAPOLATED FROM PGL AT 2% SLOPE.



USER NAME = EtwileE	DESIGNED - MXF	REVISED -
	DRAWN - MXF	REVISED -
PLOT SCALE = 20.0000' / in.	CHECKED - MJM	REVISED -
PLOT DATE = 8/12/2020	DATE - 08/10/2018	REVISED -

**STATE OF ILLINOIS
DEPARTMENT OF TRANSPORTATION**

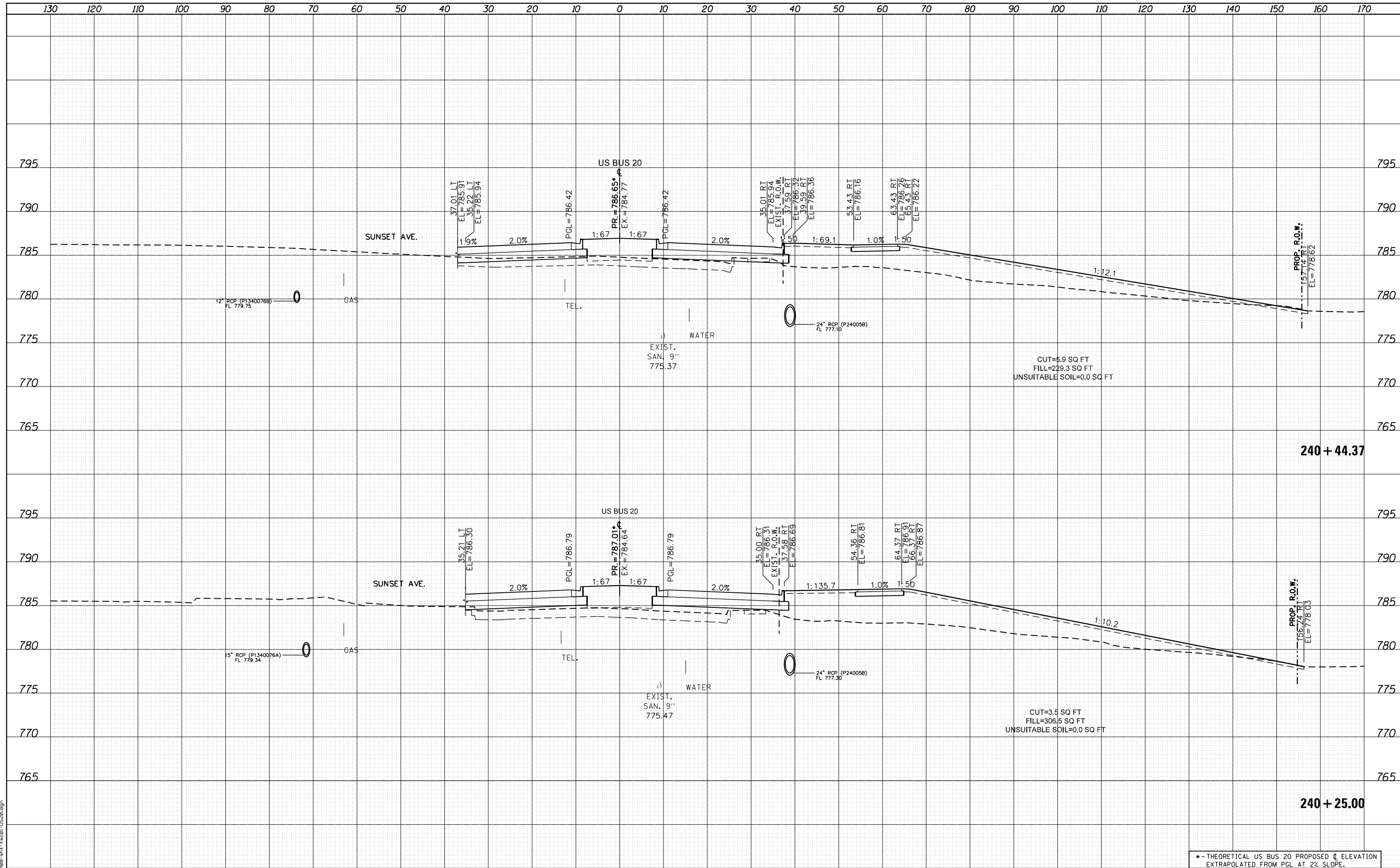
**CROSS SECTIONS
WEST STATE STREET (US BUS 20)**

SCALE: 1"=10'H/1"=5'V SHEET 59 OF 66 SHEETS STA. 239+75.00 TO STA. 240+00.00

F.A. RTE.	SECTION	COUNTY	TOTAL SHEETS	SHEET NO.
303	41R-1	WINNEBAGO	339	311
CONTRACT NO.				
ILLINOIS FED. AID PROJECT				

DATE	
BY	
SURVEYED	
PLOTTED	
TEMPLATE	
AREAS CHECKED	
NO.	

DATE	
BY	
SURVEYED	
PLOTTED	
TEMPLATE	
AREAS CHECKED	
NO.	



FILE NAME = D264408-11t-ks-01-US20.dgn



USER NAME = EtwileE	DESIGNED - MXF	REVISED -
	DRAWN - MXF	REVISED -
PLOT SCALE = 20.0000' / in.	CHECKED - MJM	REVISED -
PLOT DATE = 8/12/2020	DATE - 08/10/2018	REVISED -

**STATE OF ILLINOIS
DEPARTMENT OF TRANSPORTATION**

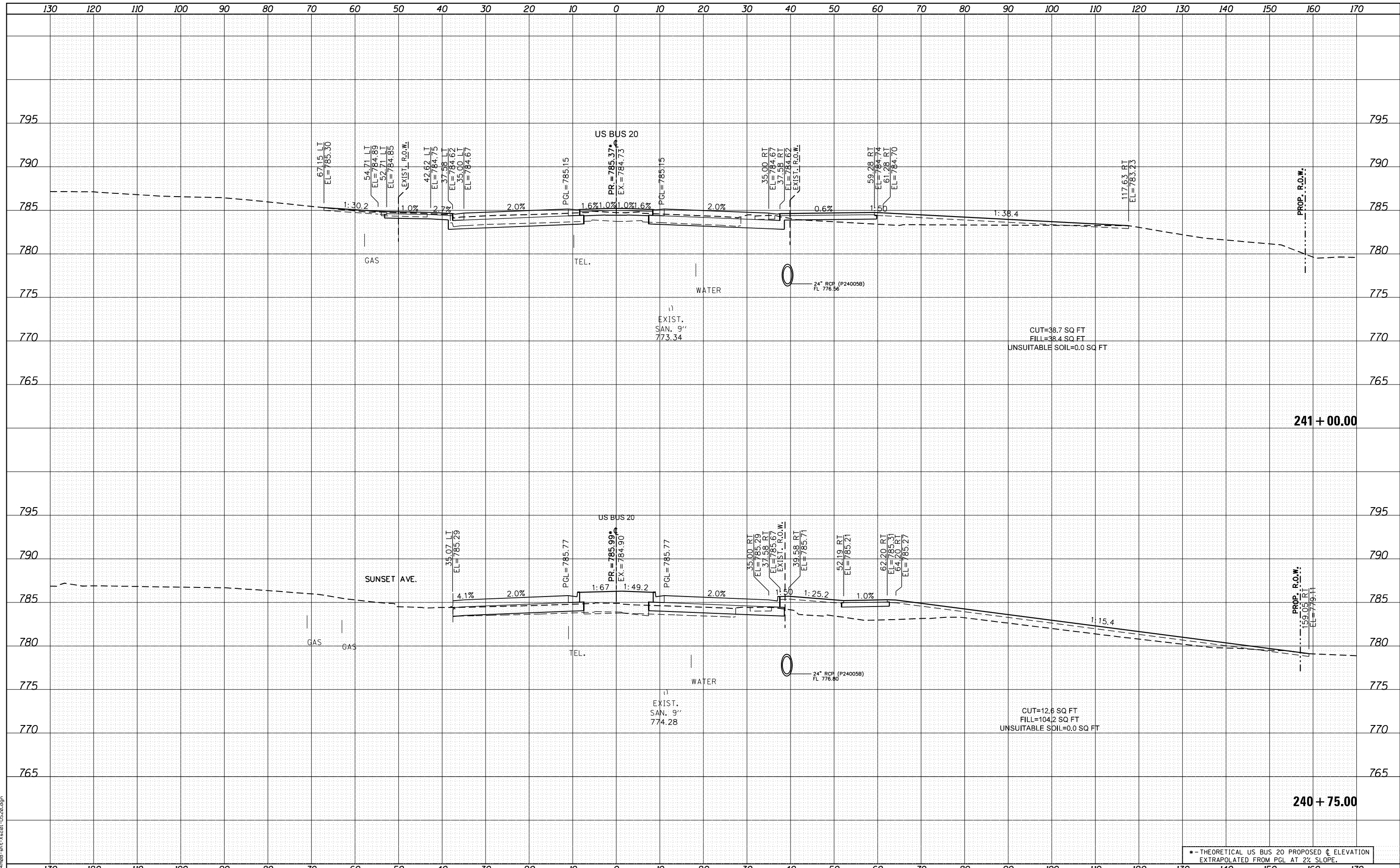
CROSS SECTIONS WEST STATE STREET (US BUS 20)	
F.A. RTE.	SECTION
303	41R-1
SCALE: 1"=10'H/1"=5'V SHEET 60 OF 66 SHEETS STA. 240+25.00 TO STA. 240+44.37	

*-- THEORETICAL US BUS 20 PROPOSED C ELEVATION EXTRAPOLATED FROM PGL AT 2% SLOPE.				
COUNTY	TOTAL SHEETS	SHEET NO.		
WINNEBAGO	339	312		
CONTRACT NO.				
ILLINOIS FED. AID PROJECT				

DATE	
BY	
FINISHED SURVEY	
PLOTTED TEMPLATE	
AREAS CHECKED	
NO.	

DATE	
BY	
ORIGINAL SURVEY	
PLOTTED TEMPLATE	
AREAS CHECKED	
NO.	

FILE NAME = D264408-ht-ks-01-US20.dgn



USER NAME = EtwileE	DESIGNED - MXF	REVISIED -
	DRAWN - MXF	REVISIED -
PLOT SCALE = 20.0000' / in.	CHECKED - MJM	REVISIED -
PLOT DATE = 8/12/2020	DATE - 08/10/2018	REVISIED -

**STATE OF ILLINOIS
DEPARTMENT OF TRANSPORTATION**

**CROSS SECTIONS
WEST STATE STREET (US BUS 20)**

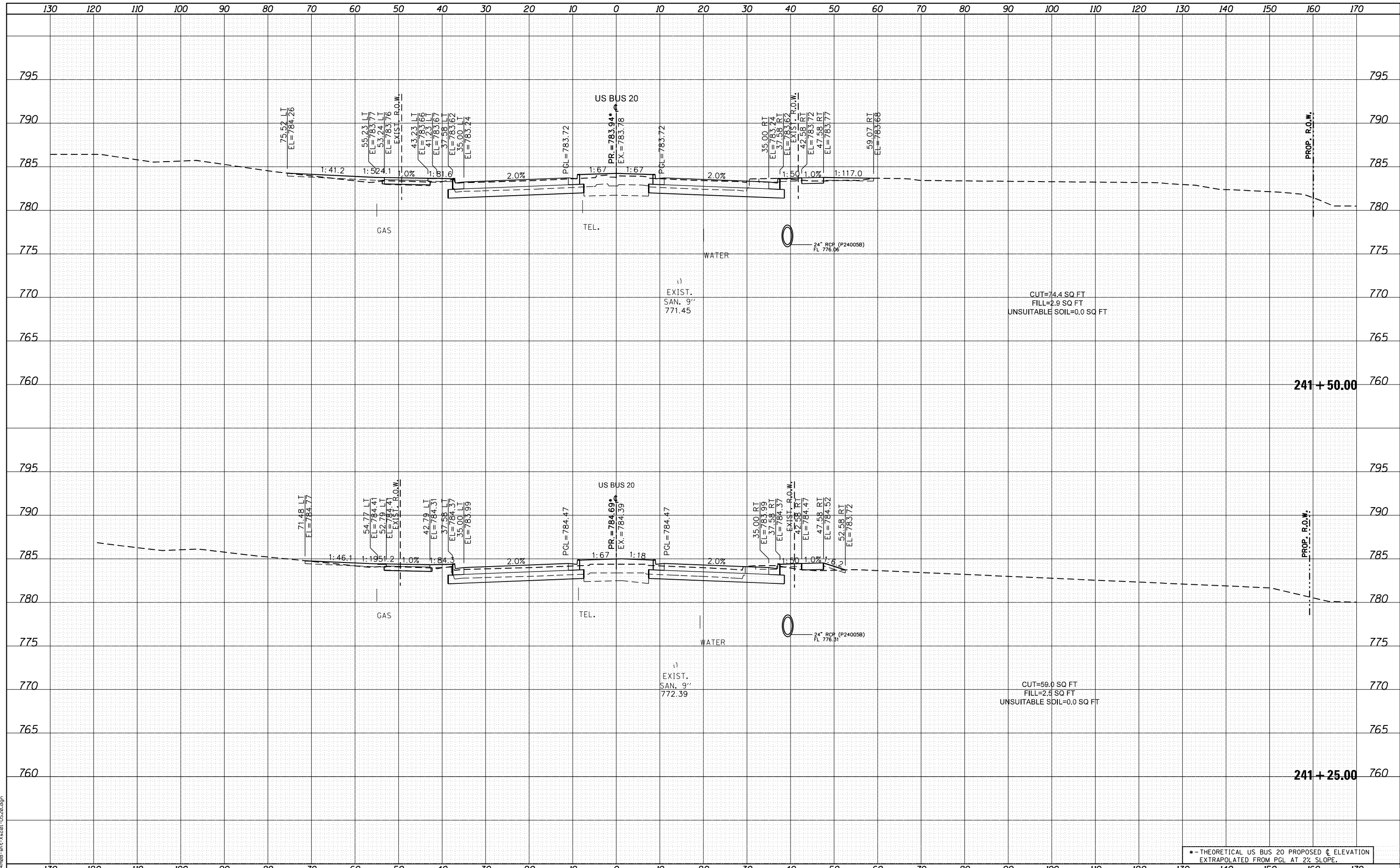
SCALE: 1"=10'H/1"=5'V SHEET 61 OF 66 SHEETS STA. 240+75.00 TO STA. 241+00.00

*-- THEORETICAL US BUS 20 PROPOSED C ELEVATION EXTRAPOLATED FROM PGL AT 2% SLOPE.				
F.A. RTE.	SECTION	COUNTY	TOTAL SHEETS	SHEET NO.
303	41R-1	WINNEBAGO	339	313
CONTRACT NO.				
ILLINOIS FED. AID PROJECT				

DATE	
BY	
FINISHED SURVEY	
PLOTTED TEMPLATE	
NOTE BOOK AREAS CHECKED	

DATE	
BY	
ORIGINAL SURVEY	
PLOTTED TEMPLATE	
NOTE BOOK AREAS CHECKED	

FILE NAME = D264408-1ht-ks-01-US20.dgn



• - THEORETICAL US BUS 20 PROPOSED C ELEVATION
EXTRAPOLATED FROM PGL AT 2% SLOPE.



USER NAME = EtwileE	DESIGNED - MXF	REVISED -
	DRAWN - MXF	REVISED -
PLOT SCALE = 20.0000' / in.	CHECKED - MJM	REVISED -
PLOT DATE = 8/12/2020	DATE - 08/10/2018	REVISED -

STATE OF ILLINOIS
DEPARTMENT OF TRANSPORTATION

CROSS SECTIONS
WEST STATE STREET (US BUS 20)

SCALE: 1"=10'H/1"=5'V SHEET 62 OF 66 SHEETS STA. 241+25.00 TO STA. 241+50.00

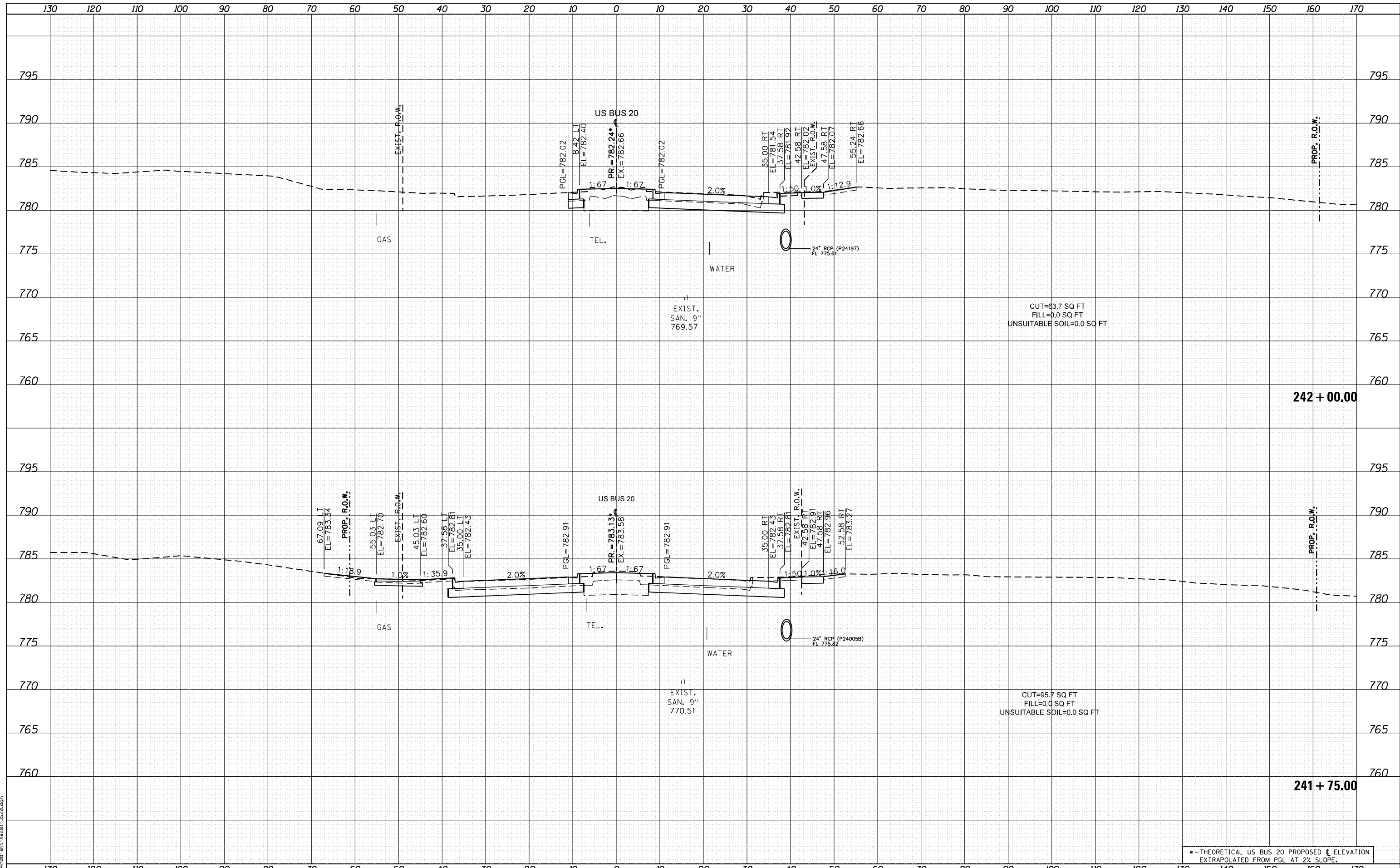
F.A. RTE.	SECTION	COUNTY	TOTAL SHEETS	SHEET NO.
303	41R-1	WINNEBAGO	339	314
CONTRACT NO.				

ILLINOIS FED. AID PROJECT

DATE	
BY	
FINISHED SURVEY	
PLOTTED TEMPLATE	
NOTE BOOK	
AREAS CHECKED	

DATE	
BY	
ORIGINAL SURVEY	
PLOTTED TEMPLATE	
NOTE BOOK	
AREAS CHECKED	

FILE NAME = D264408-1st-3x301-US20.dgn



USER NAME = EtwileE	DESIGNED - MXF	REVISED -
	DRAWN - MXF	REVISED -
PLOT SCALE = 20.0000' / in.	CHECKED - MJM	REVISED -
PLOT DATE = 8/12/2020	DATE - 08/10/2018	REVISED -

**STATE OF ILLINOIS
DEPARTMENT OF TRANSPORTATION**

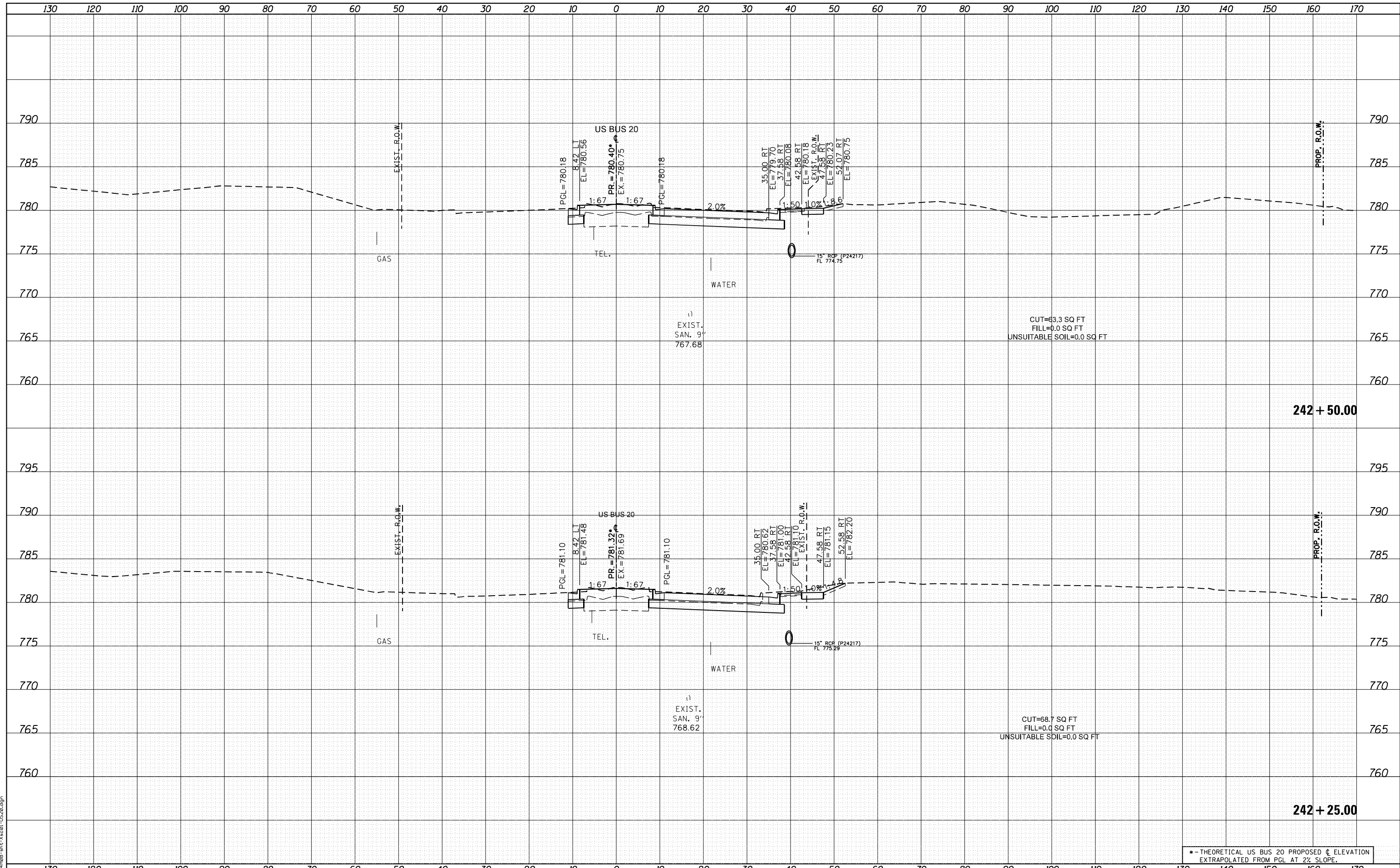
CROSS SECTIONS WEST STATE STREET (US BUS 20)	
SCALE: 1"=10'H/1"=5'V	SHEET 63 OF 66 SHEETS
STA. 241+75.00	TO STA. 242+00.00

* - THEORETICAL US BUS 20 PROPOSED C ELEVATION EXTRAPOLATED FROM PGL AT 2% SLOPE.				
F.A. RTE.	SECTION	COUNTY	TOTAL SHEETS	SHEET NO.
303	41R-1	WINNEBAGO	339	315
CONTRACT NO.				
ILLINOIS FED. AID PROJECT				

DATE	
BY	
SURVEYED	
PLOTTED	
TEMPLATE	
AREAS	
CHECKED	
NO.	

DATE	
BY	
SURVEYED	
PLOTTED	
TEMPLATE	
AREAS	
CHECKED	
NO.	

FILE NAME = D264408-1st-3x301-US20.dgn



• - THEORETICAL US BUS 20 PROPOSED ϕ ELEVATION
EXTRAPOLATED FROM PGL AT 2% SLOPE.



USER NAME = EtwileE	DESIGNED - MXF	REVISIED -
	DRAWN - MXF	REVISIED -
PLOT SCALE = 20.0000' / in.	CHECKED - MJM	REVISIED -
PLOT DATE = 8/12/2020	DATE - 08/10/2018	REVISIED -

STATE OF ILLINOIS
DEPARTMENT OF TRANSPORTATION

CROSS SECTIONS
WEST STATE STREET (US BUS 20)

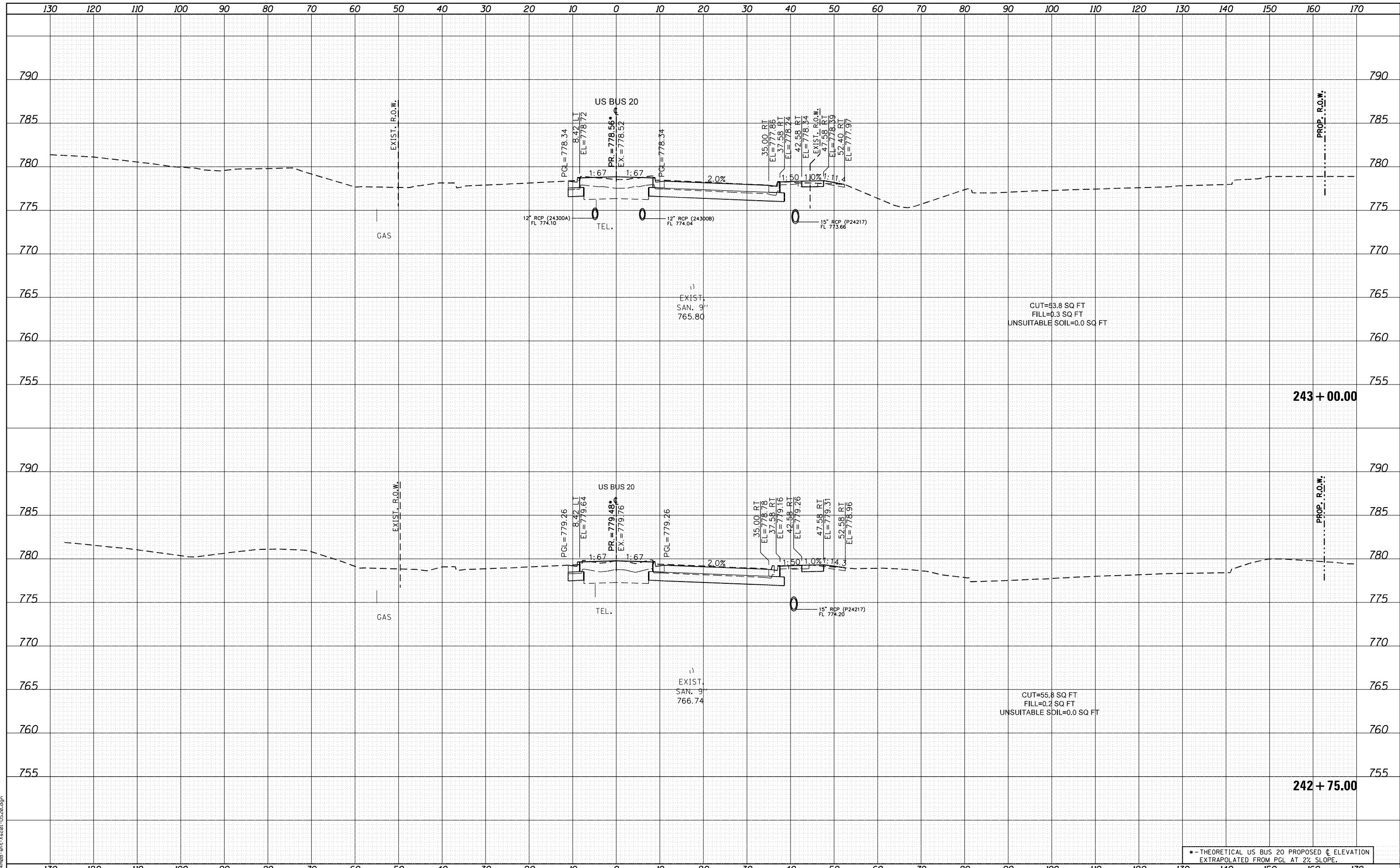
SCALE: 1"=10'H/1"=5'V SHEET 64 OF 66 SHEETS STA. 242+25.00 TO STA. 242+50.00

F.A. RTE.	SECTION	COUNTY	TOTAL SHEETS	SHEET NO.
303	41R-1	WINNEBAGO	339	316
CONTRACT NO.				
ILLINOIS FED. AID PROJECT				

DATE	
BY	
FINISHED SURVEY	
PLOTTED TEMPLATE	
NOTE BOOK	
AREAS CHECKED	

DATE	
BY	
ORIGINAL SURVEY	
PLOTTED TEMPLATE	
NOTE BOOK	
AREAS CHECKED	

FILE NAME = D264408-ht-ks-01-US20.dgn



USER NAME = EtwileE	DESIGNED - MXF	REVISED -
	DRAWN - MXF	REVISED -
PLOT SCALE = 20.0000' / in.	CHECKED - MJM	REVISED -
PLOT DATE = 8/12/2020	DATE - 08/10/2018	REVISED -

**STATE OF ILLINOIS
DEPARTMENT OF TRANSPORTATION**

**CROSS SECTIONS
WEST STATE STREET (US BUS 20)**

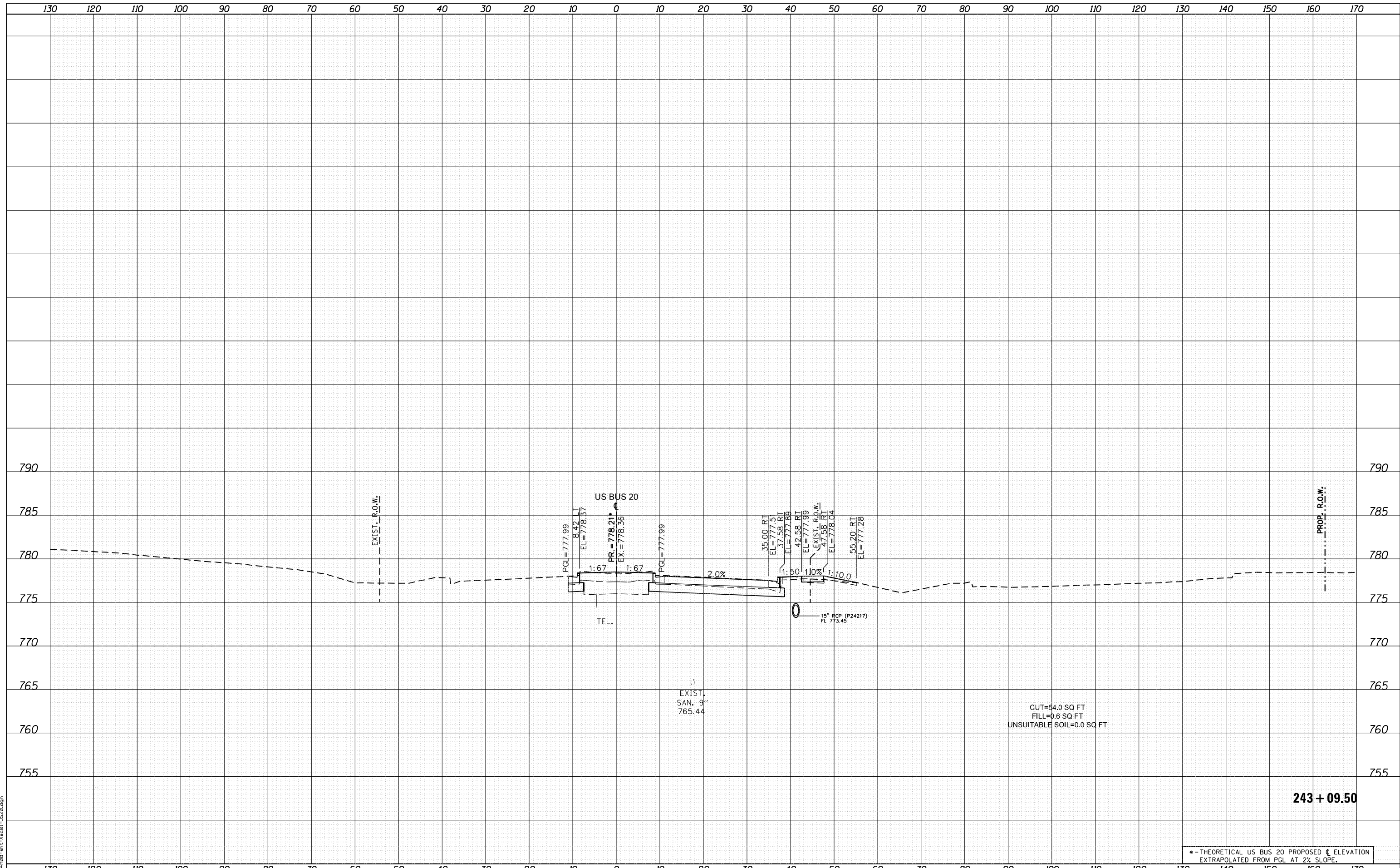
SCALE: 1"=10'H/1"=5'V SHEET 65 OF 66 SHEETS STA. 242+75.00 TO STA. 243+00.00

* - THEORETICAL US BUS 20 PROPOSED C ELEVATION EXTRAPOLATED FROM PGL AT 2% SLOPE.				
F.A. RTE.	SECTION	COUNTY	TOTAL SHEETS	SHEET NO.
303	41R-1	WINNEBAGO	339	317
CONTRACT NO.				
ILLINOIS FED. AID PROJECT				

DATE	
BY	
FINISHED SURVEY	
PLOTTED TEMPLATE	
NOTE BOOK	
AREAS CHECKED	

DATE	
BY	
ORIGINAL SURVEY	
PLOTTED TEMPLATE	
NOTE BOOK	
AREAS CHECKED	

FILE NAME = D264408-1ht-ks-01-US20.dgn



•-- THEORETICAL US BUS 20 PROPOSED C ELEVATION
EXTRAPOLATED FROM PGL AT 2% SLOPE.



USER NAME = EtwileE	DESIGNED - MXF	REVISED -
	DRAWN - MXF	REVISED -
PLOT SCALE = 20.0000' / in.	CHECKED - MJM	REVISED -
PLOT DATE = 8/12/2020	DATE - 08/10/2018	REVISED -

**STATE OF ILLINOIS
DEPARTMENT OF TRANSPORTATION**

CROSS SECTIONS WEST STATE STREET (US BUS 20)	
SCALE: 1"=10'H/1"=5'V	SHEET 66 OF 66 SHEETS
STA. 243+09.50	TO STA. 243+09.50

F.A. RTE.	SECTION	COUNTY	TOTAL SHEETS	SHEET NO.
303	41R-1	WINNEBAGO	339	318
CONTRACT NO.				

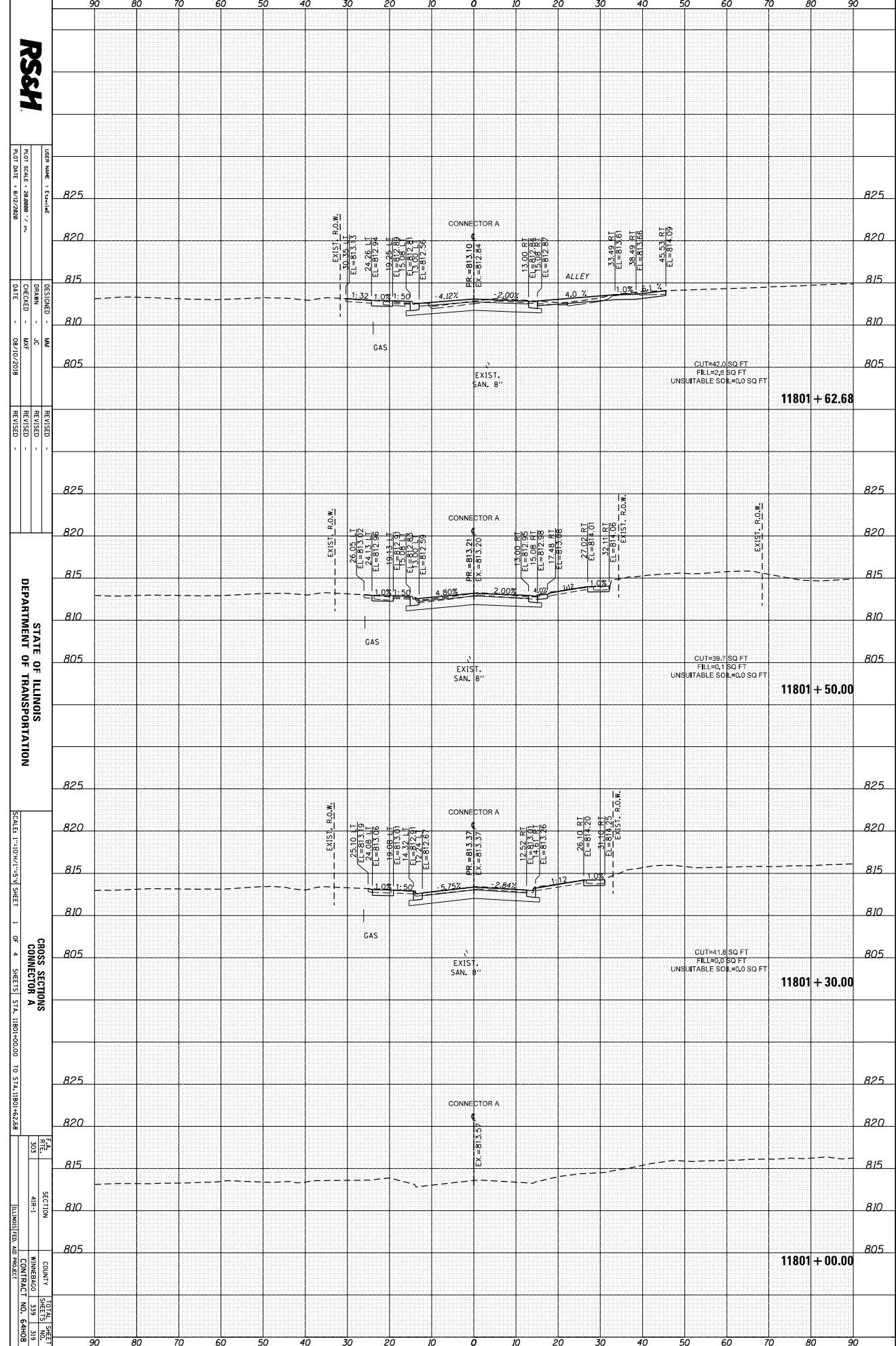
ILLINOIS FED. AID PROJECT

243 + 09.50

ORIGINAL SURVEY	SURVEYED	BY	DATE
NOTE BOOK	PLOTTED		
	TEMPLATE		
	AREA CHECKED		

FINAL SURVEY	SURVEYED	BY	DATE
NOTE BOOK	PLOTTED		
	TEMPLATE		
	AREA CHECKED		

FILE NAME = 028488-sh1-10c02-CrossA.dgn



RS&H

USER NAME = Ecm111
 PLOT DATE = 8/27/2008
 SCALE = 3/8" = 1' - 0"

STATE OF ILLINOIS
 DEPARTMENT OF TRANSPORTATION

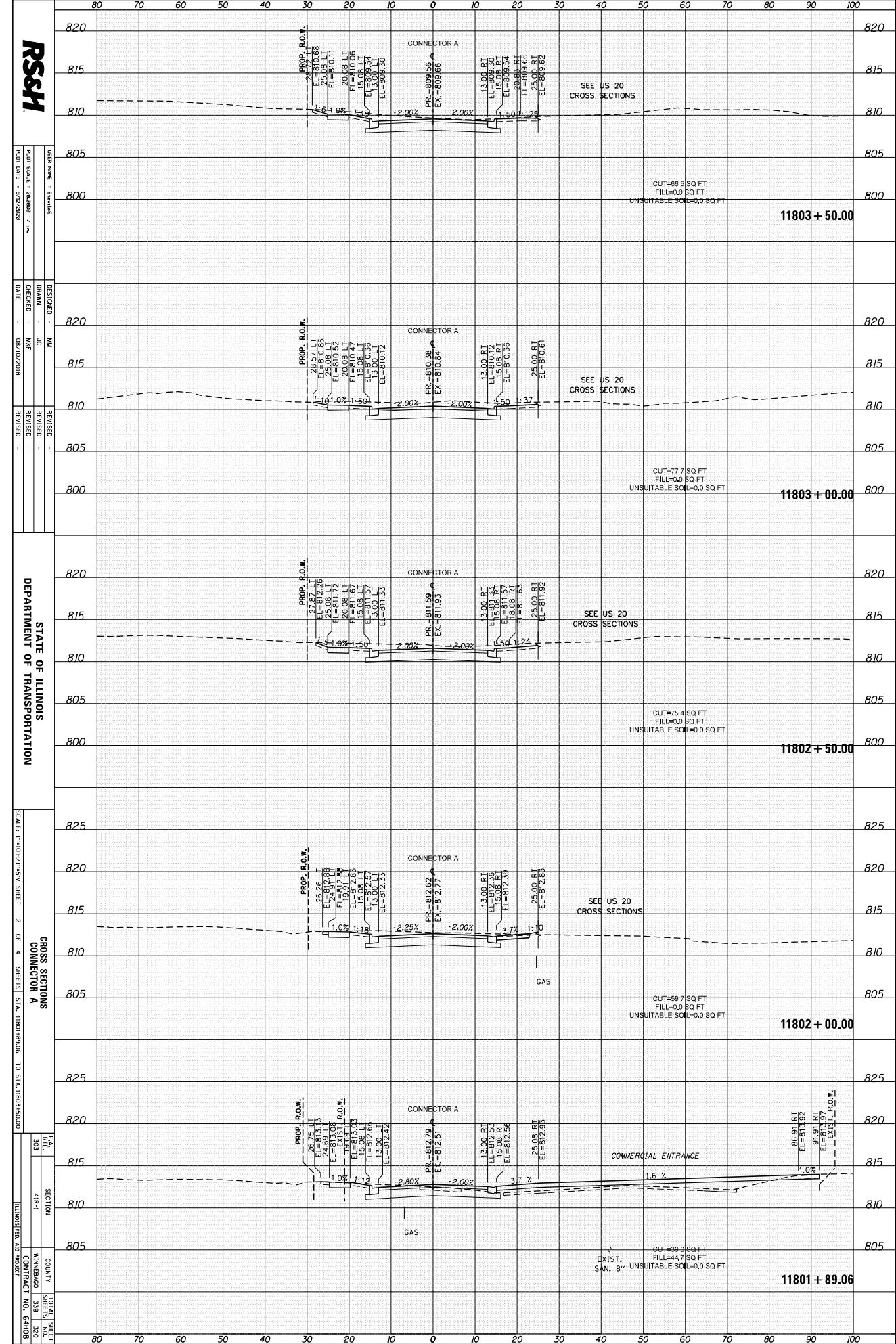
CROSS SECTIONS
 CONNECTOR A
 SCALE: 1"=10' (1/4"=5') SHEET 1 OF 4 SHEETS STA. 11801+00.00 TO STA. 11801+62.68

COUNTY: WINNEBAGO
 CONTRACT NO. 64H08

ORIGINAL SURVEY	SURVEYED	BY	DATE
NOTE BOOK	PLOTTED		
	TEMPLATE		
	AREA CHECKED		

FINAL SURVEY	SURVEYED	BY	DATE
NOTE BOOK	PLOTTED		
	TEMPLATE		
	AREA CHECKED		

FILE NAME = 11801+89.06-11802+50.00-ConnA.dgn



RSCM

USER NAME = Ecm114
 PLOT SCALE = 20MM = 1" = 100'
 PLOT DATE = 8/27/2008

DESIGNED - MM
 CHECKED - JF
 DATE = 08/10/2008

REVISIONS -
 REVISION -
 DATE -

STATE OF ILLINOIS
 DEPARTMENT OF TRANSPORTATION

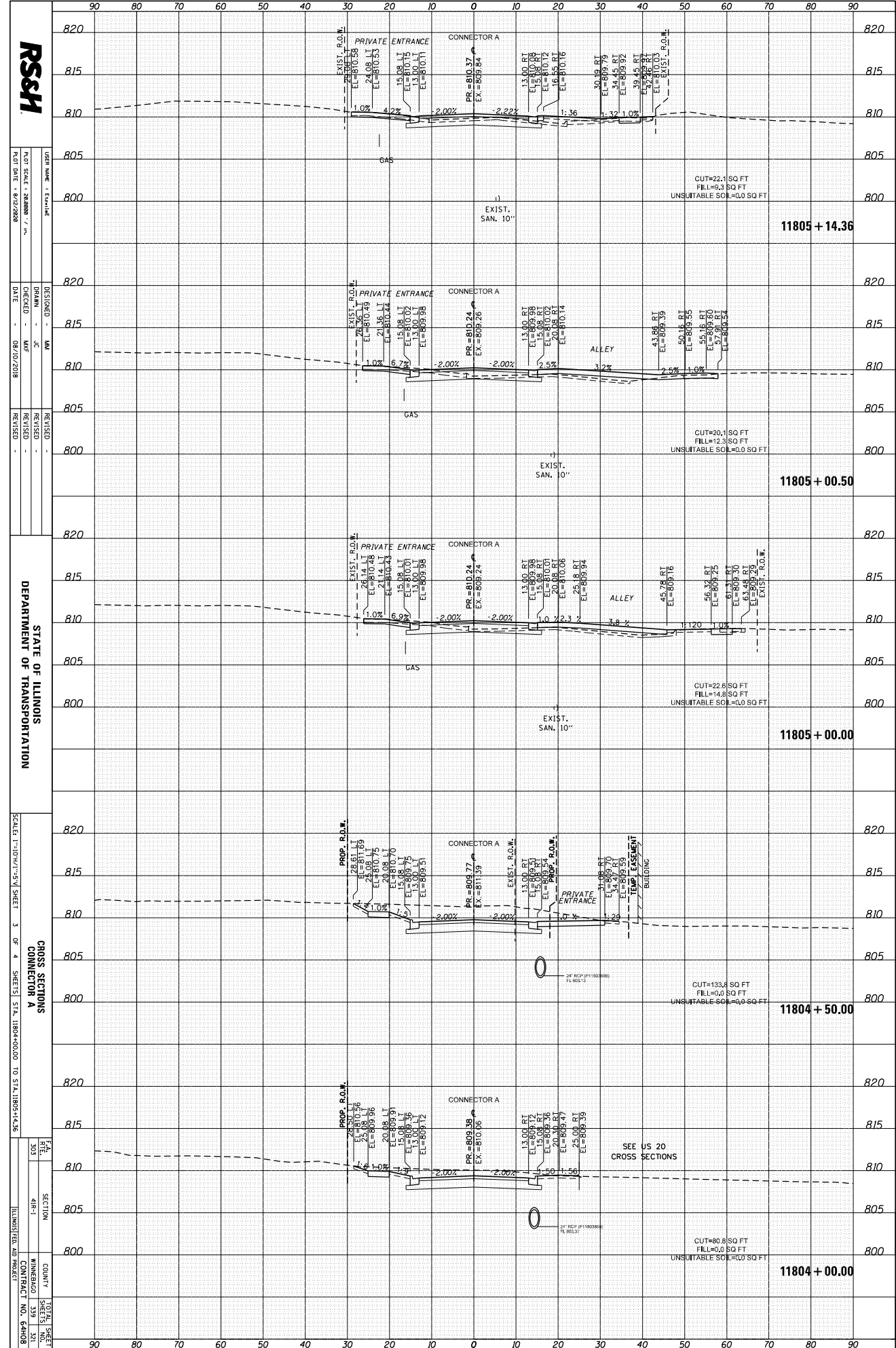
SCALE: 1"=100' (1"=50' SHEET 2 OF 4 SHEETS) STA. 11801+89.06 TO STA. 11801+50.00

CROSS SECTIONS
 CONNECTOR A
 COUNTY: WINNEBAGO
 CONTRACT NO. 64H08

ORIGINAL SURVEY	SURVEYED	BY	DATE
NOTE BOOK	PLOTTED		
	TEMPLATE		
	PRINTED		
	AREAS CHECKED		

FINAL SURVEY	SURVEYED	BY	DATE
NOTE BOOK	PLOTTED		
	TEMPLATE		
	PRINTED		
	AREAS CHECKED		

FILE NAME = 028488-sh-1-10-02-CrossA.dgn



RS&H

USER NAME = ECH11416
 PLOT SCALE = 1/8"=1'-0"
 PLOT DATE = 8/22/2008

DESIGNED - MM
 CHECKED - JF
 DATE = 08/10/2008

REVISIONS

STATE OF ILLINOIS
DEPARTMENT OF TRANSPORTATION

SCALE: 1"=10' (1/4"=5') SHEET 3 OF 4 SHEETS STA. 11804+00.00 TO STA. 11805+14.36

CROSS SECTIONS
CONNECTOR A

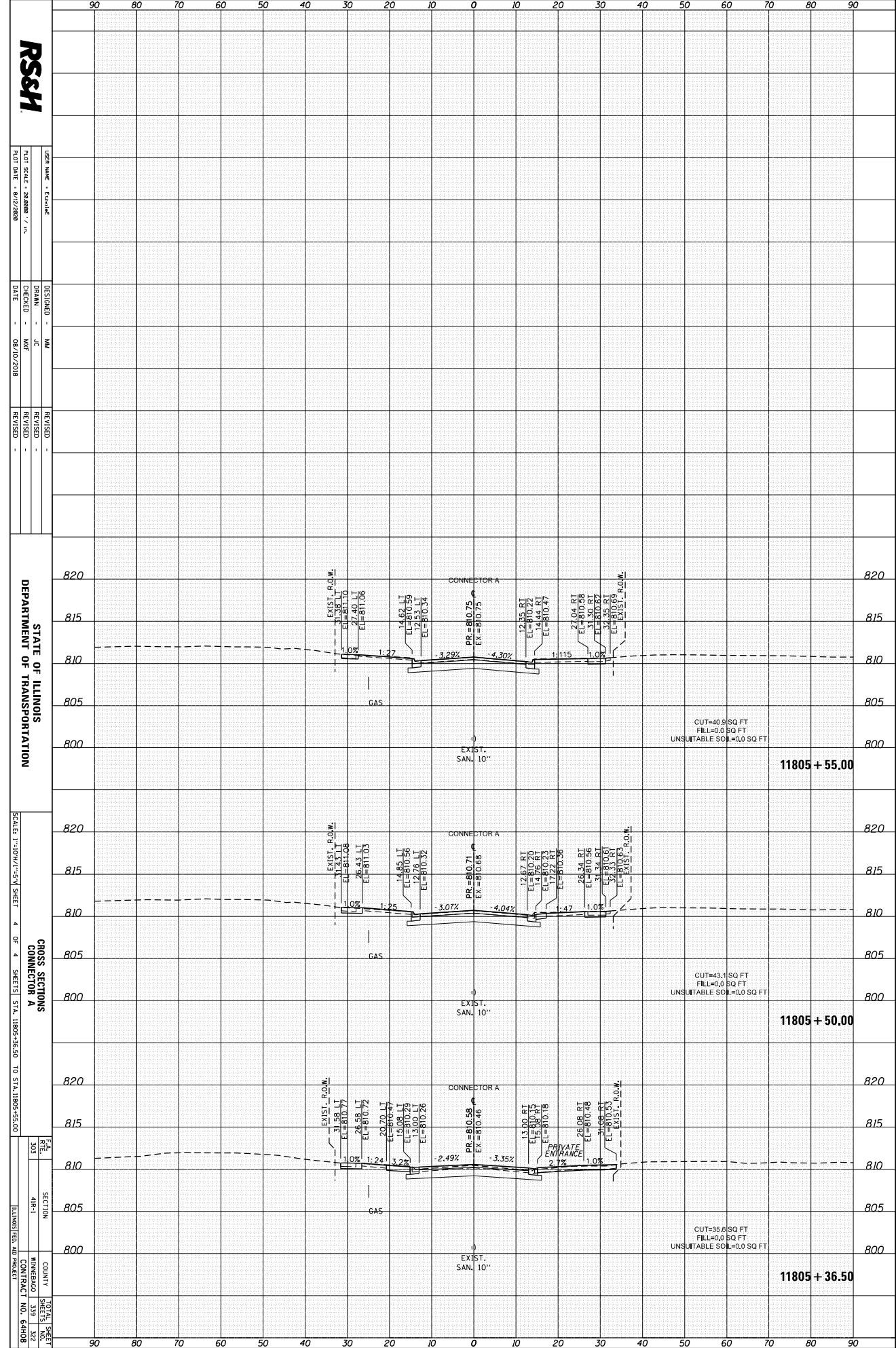
FILE NO.	SECTION	COUNTY	TOTAL SHEETS
503	418-1	MINNEAPOLIS	339
		CONTRACT NO.	64H08

ILLINOIS FIELD PROJECT

ORIGINAL SURVEY	SURVEYED BY	DATE
NOTE BOOK	PLOTTED	
	TEMPLATE	
	AREA	
	AREA CHECKED	

FINAL SURVEY	SURVEYED BY	DATE
NOTE BOOK	PLOTTED	
	TEMPLATE	
	AREA	
	AREA CHECKED	

FILE NAME = D26488-011-1002-CrossA.dgn



DESIGNED	MM
CHECKED	JF
DATE	08/10/2018
REVISION	
REVISION	
REVISION	

STATE OF ILLINOIS
DEPARTMENT OF TRANSPORTATION

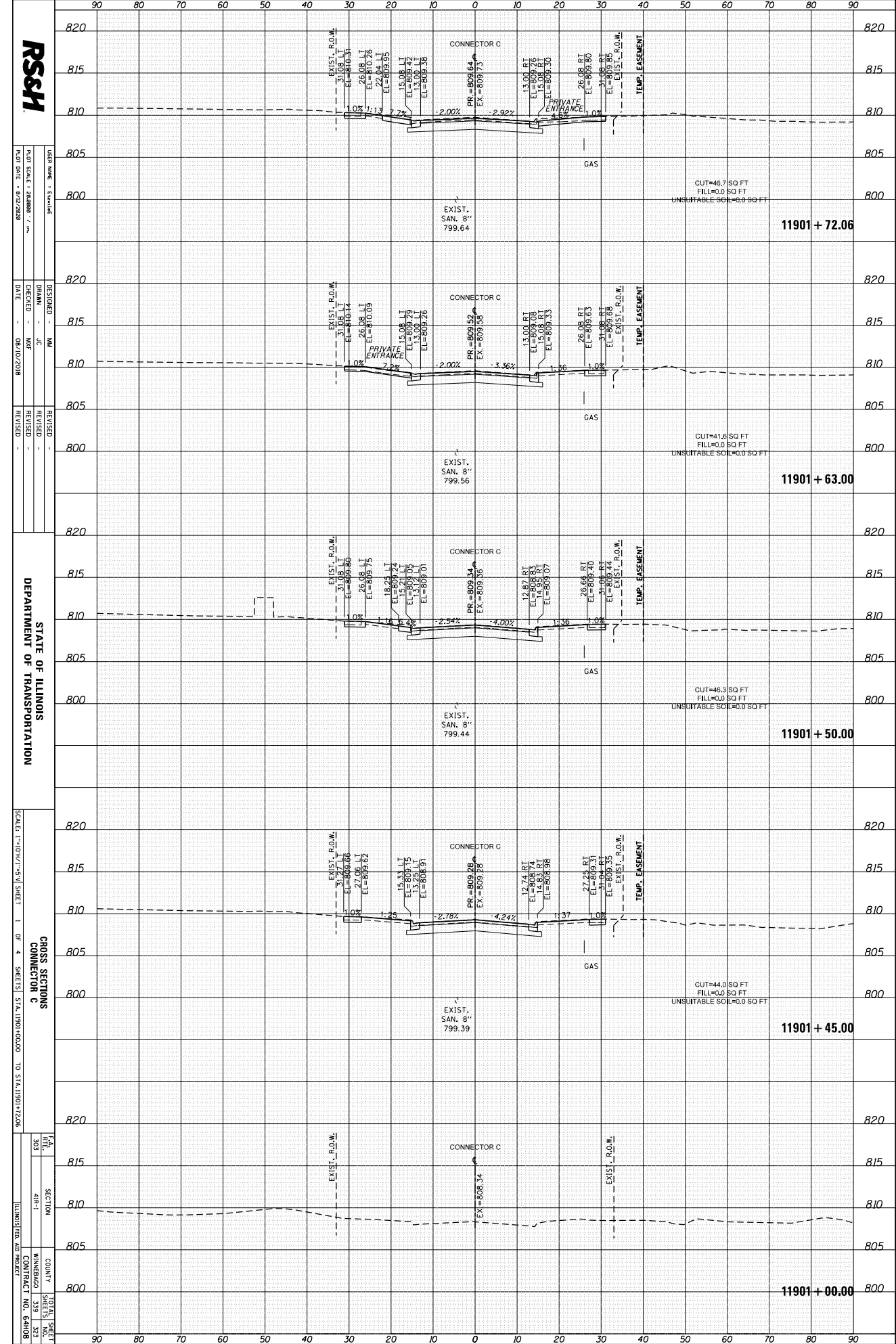
CROSS SECTIONS
SECTION A

COUNTY	ST. LOUIS
SECTION	418-1
CONTRACT NO.	64H08
SHEET NO.	503

ORIGINAL SURVEY	SURVEYED	BY	DATE
NOTE BOOK	PLOTTED		
	TEMPLATE		
	PRINTED		
	AREAS CHECKED		

FINAL SURVEY	SURVEYED	BY	DATE
NOTE BOOK	PLOTTED		
	TEMPLATE		
	PRINTED		
	AREAS CHECKED		

FILE NAME = D28488-sh1-10e03-Corve.dgn



RS&H

USER NAME = Ecm114
 PLOT SCALE = 8.000000
 PLOT DATE = 8/12/2008

DESIGNED BY = MM
 CHECKED BY = JC
 DATE = 08/10/2008

REVISIONS
 REVISIONS
 REVISIONS

STATE OF ILLINOIS
 DEPARTMENT OF TRANSPORTATION

SCALE: 1"=10' (1"=5') SHEET 1 OF 4 SHEETS STA. 11901+00.00 TO STA. 11901+72.06

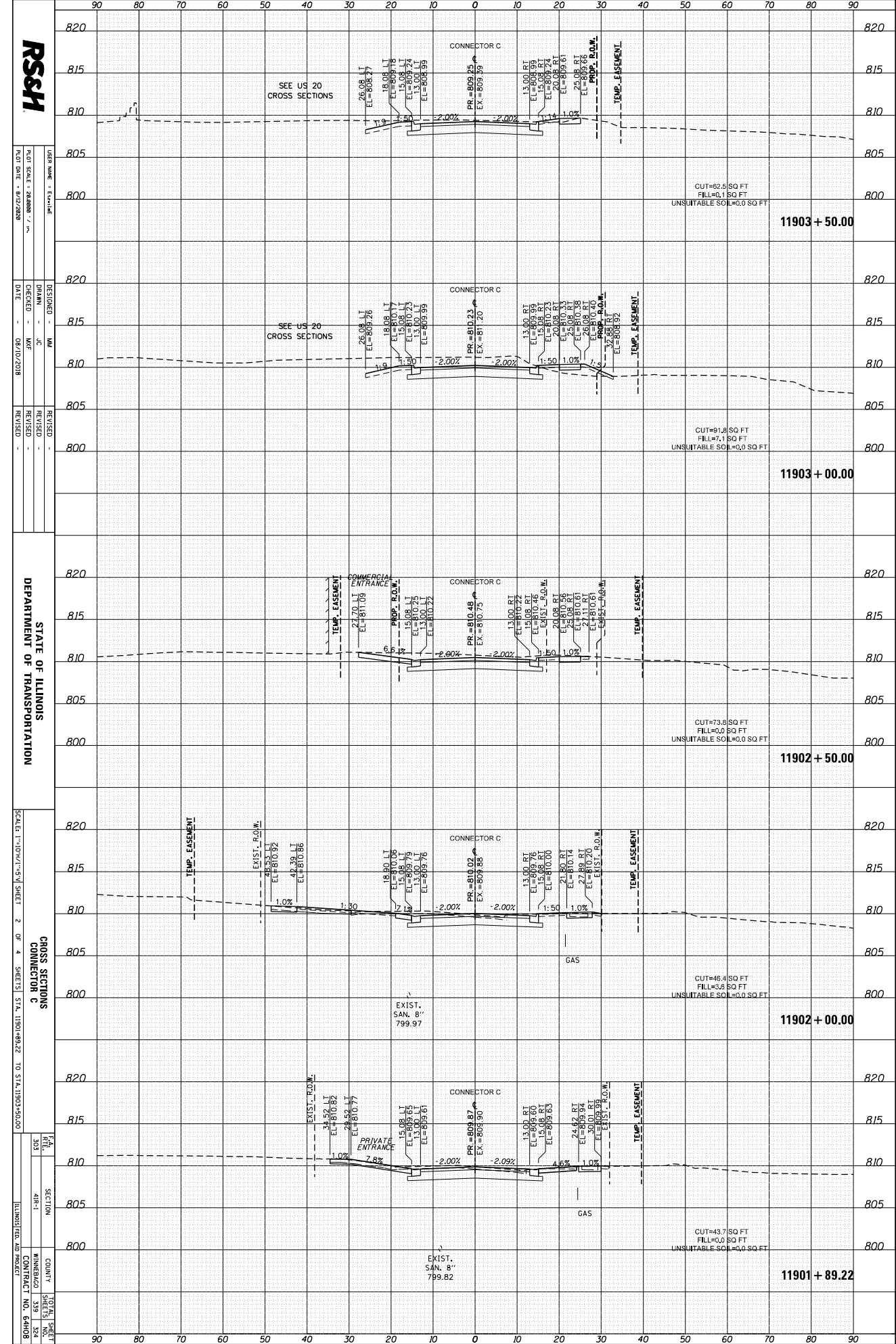
CROSS SECTION
 CONNECTION C
 COUNTY: MINNEAPOLIS
 CONTRACT NO. 64H08

TOTAL SHEET NO. 303 SECTION 418-1

ORIGINAL SURVEY	SURVEYED	BY	DATE
NOTE BOOK	PLOTTED		
	TEMPLATE		
	PRINTED		
	AREAS CHECKED		

FINAL SURVEY	SURVEYED	BY	DATE
NOTE BOOK	PLOTTED		
	TEMPLATE		
	PRINTED		
	AREAS CHECKED		

FILE NAME = D28488-sh1-10e03-Cross.dgn



RSCM

USER NAME = Ecm114d
 PLOT DATE = 8/12/2009
 PLOT SCALE = 2"=100'

DESIGNED BY = JF
 CHECKED BY = MAF
 DATE = 08/10/2008

REVISIONS

STATE OF ILLINOIS
 DEPARTMENT OF TRANSPORTATION

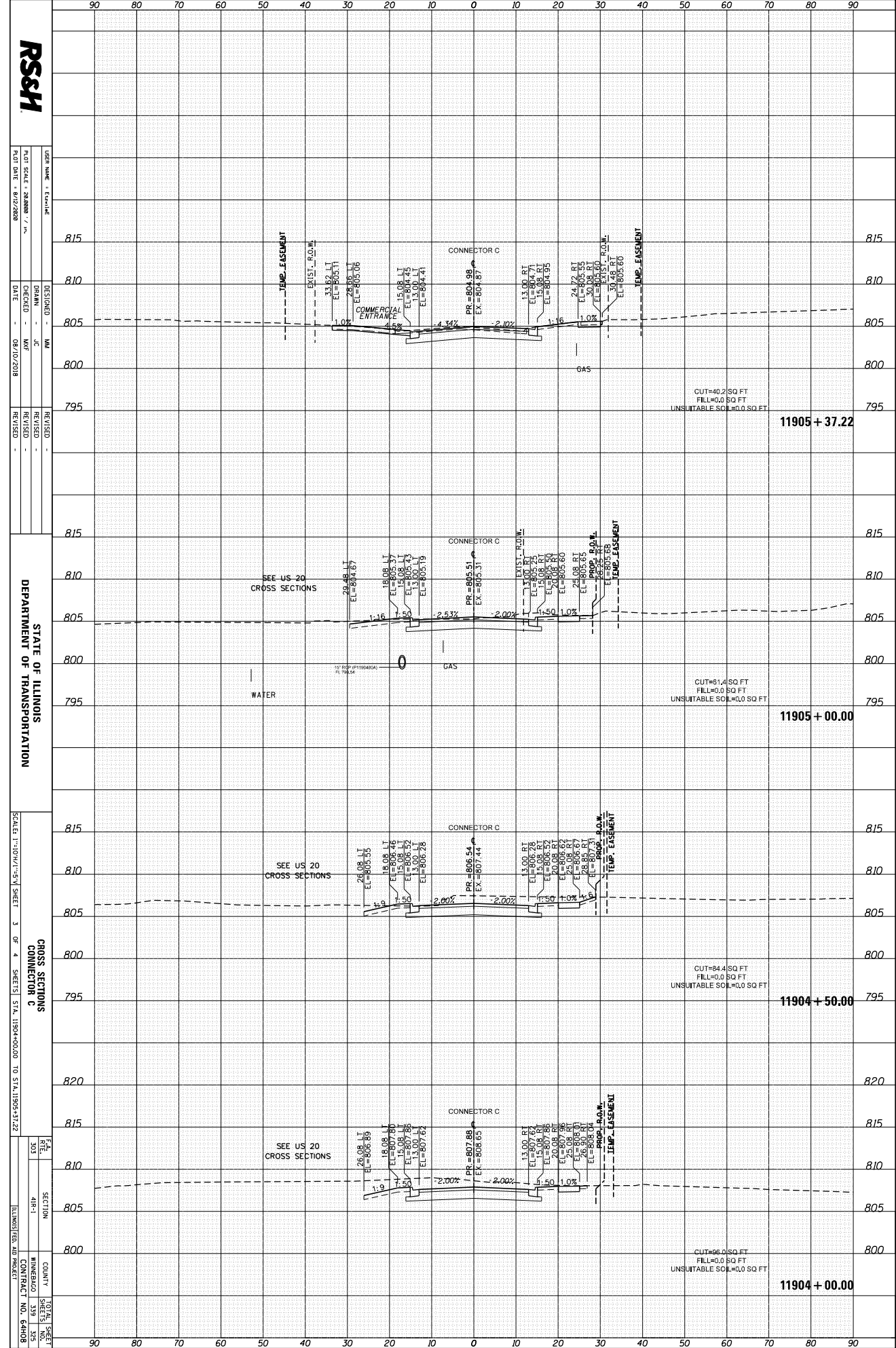
SCALE: 1"=100' (1"=50' SHEET 2 OF 4 SHEETS STA. 11901+89.22 TO STA. 11903+50.00)

CROSS SECTIONS
 CONNECTION C
 COUNTY: MINNEAPOLIS
 CONTRACT NO.: 64H08

ORIGINAL SURVEY	SURVEYED BY	DATE
NOTE BOOK	PLANTED TEMPLATE	
	AREAS CHECKED	

FINAL SURVEY	SURVEYED BY	DATE
NOTE BOOK	PLANTED TEMPLATE	
	AREAS CHECKED	

FILE NAME = D28488-sh1-11903-Corve.dgn



RS&H

USER NAME = ECH11111
 LOT SCALE = 1"=100' (1"=50')
 DATE = 08/27/2008

DESIGNED BY: JF
 CHECKED BY: MAF
 DATE: 08/27/2008

REVISIONS:

STATE OF ILLINOIS
DEPARTMENT OF TRANSPORTATION

SCALE: 1"=100' (1"=50') SHEET 3 OF 4 SHEETS STA. 11904+00.00 TO STA. 11905+37.22

CROSS SECTIONS
CONNECTOR C

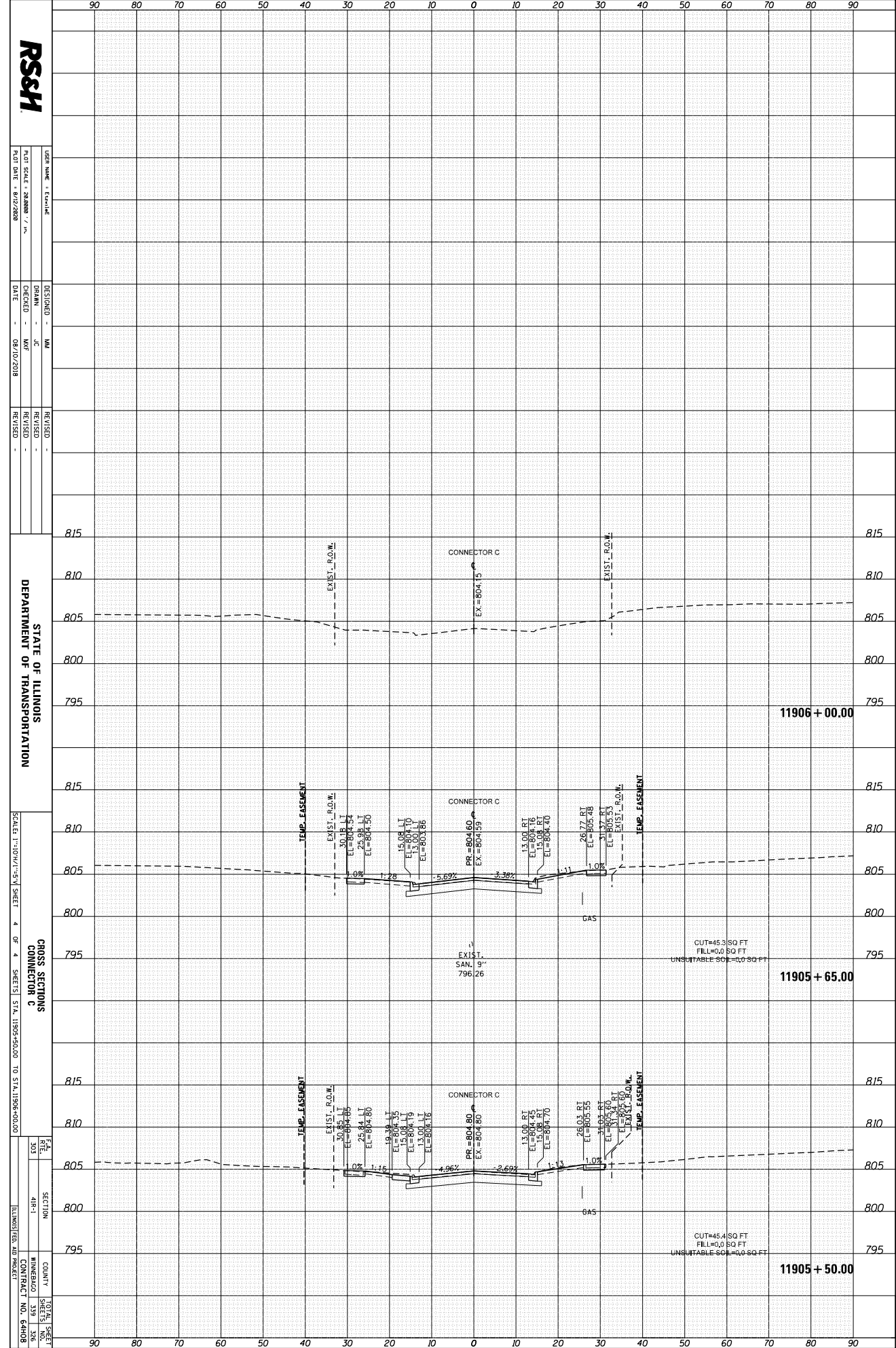
COUNTY: MINNEAPOLIS
 CONTRACT NO. 64H08

TOTAL SHEETS: 4
 SHEET NO. 3

ORIGINAL SURVEY	SURVEYED	BY	DATE
NOTE BOOK	PLOTTED		
	TEMPLATE		
	AREA		
	AREAS CHECKED		

FINAL SURVEY	SURVEYED	BY	DATE
NOTE BOOK	PLOTTED		
	TEMPLATE		
	AREA		
	AREAS CHECKED		

FILE NAME = D28488-sh1-1x603-Corve.dgn



RS&H

USER NAME = ECHLIND
 PLOT SCALE = 1"=100'
 PLOT DATE = 8/12/2008

DESIGNED BY: MM
 CHECKED BY: JF
 DATE: 08/10/2008

REVISIONS

STATE OF ILLINOIS
 DEPARTMENT OF TRANSPORTATION

SCALE: 1"=100'
 SHEET 4 OF 4
 SHEETS STA. 11905+50.00 TO STA. 11906+00.00

CROSS SECTION
 CONNECTION C

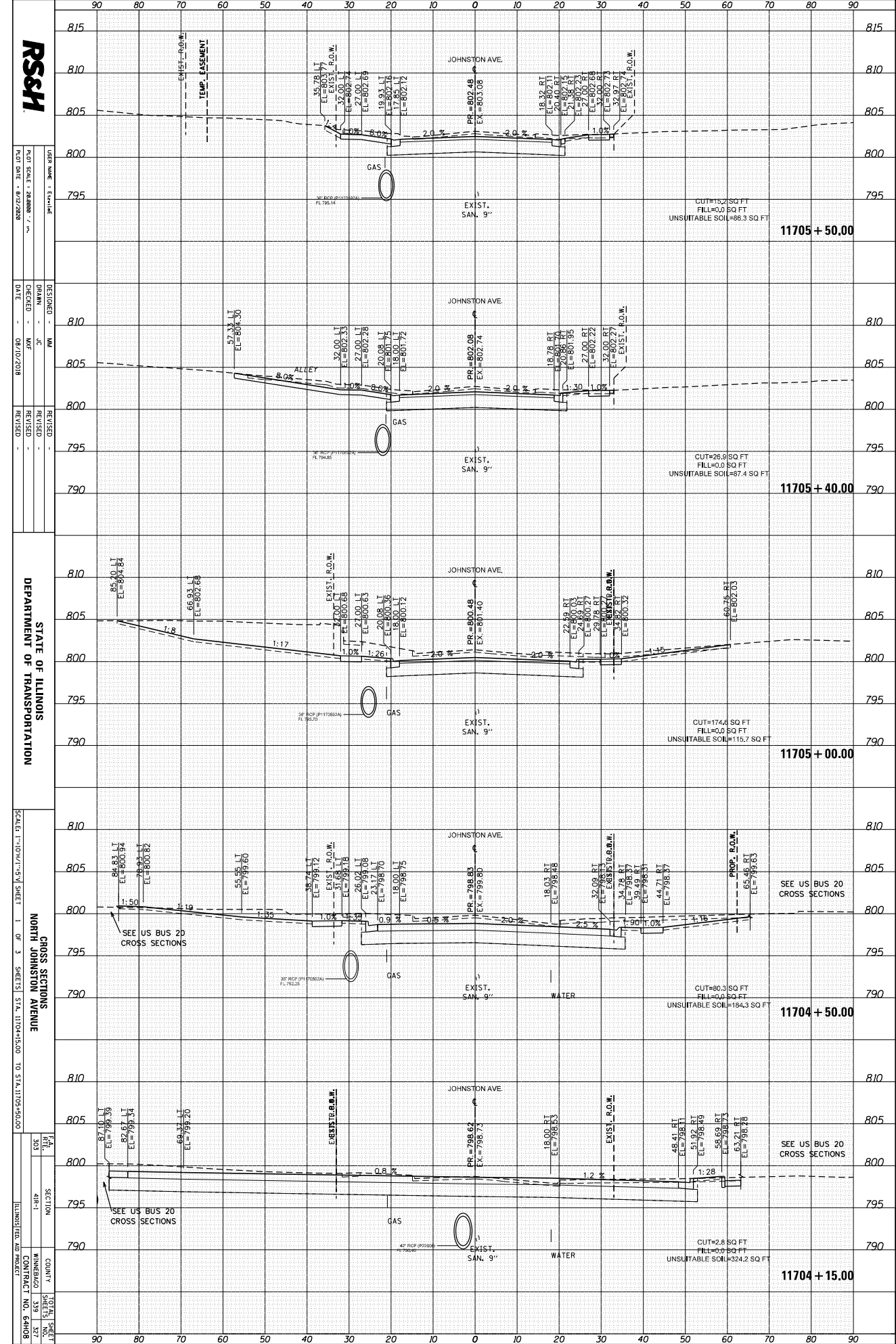
COUNTY: WINNEBAGO
 CONTRACT NO. 64H08

TOTAL SHEETS: 326
 SHEET NO. 326

ORIGINAL SURVEY	SURVEYED	BY	DATE
NOTE BOOK	PLOTTED		
	TEMPLATE		
	PRINTED		
	AREAS CHECKED		

FINAL SURVEY	SURVEYED	BY	DATE
NOTE BOOK	PLOTTED		
	TEMPLATE		
	PRINTED		
	AREAS CHECKED		

FILE NAME = D264889-sh1-1-rscl4-NJohnston.dgn



RS&H

USER NAME: ECAH
 PLOT SCALE: 1/4" = 1'-0"
 PLOT DATE: 8/27/2008

DESIGNED BY: JF
 CHECKED BY: MAF
 DATE: 08/10/2008

REVISIONS
 REVISIONS

STATE OF ILLINOIS
 DEPARTMENT OF TRANSPORTATION

SCALE: 1" = 10' (1/4" = 5')
 SHEET 1 OF 3
 SHEETS STA. 11704+50.00 TO STA. 11709+50.00

CROSS SECTIONS
 NORTH JOHNSTON AVENUE
 COUNTY: MINNEAPOLIS
 CONTRACT NO. 64H08

11705 + 50.00

11705 + 40.00

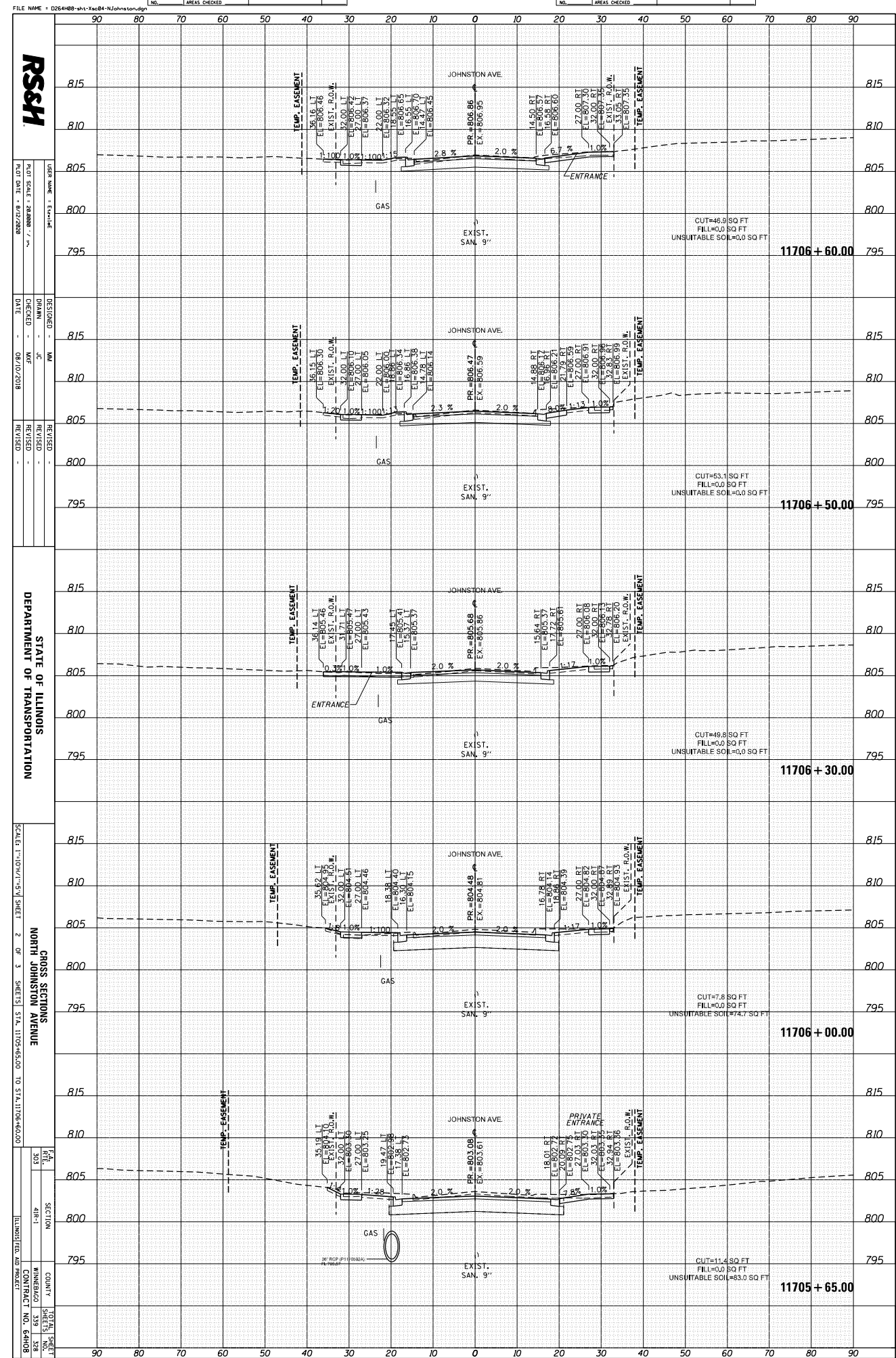
11705 + 00.00

11704 + 50.00

11704 + 15.00

ORIGINAL SURVEY	SURVEYED	BY	DATE
NOTE BOOK	PLOTTED		
	TEMPLATE		
	PRINTED		
	AREAS CHECKED		

FINAL SURVEY	SURVEYED	BY	DATE
NOTE BOOK	PLOTTED		
	TEMPLATE		
	PRINTED		
	AREAS CHECKED		



RSCM

USER NAME: ERM/ML
 PLOT SCALE: 2"=100'
 PLOT DATE: 8/12/2008

DESIGNED: JM
 CHECKED: JF
 DATE: 08/10/2008

REVISIONS:
 REVISION NO. DATE BY

STATE OF ILLINOIS
 DEPARTMENT OF TRANSPORTATION

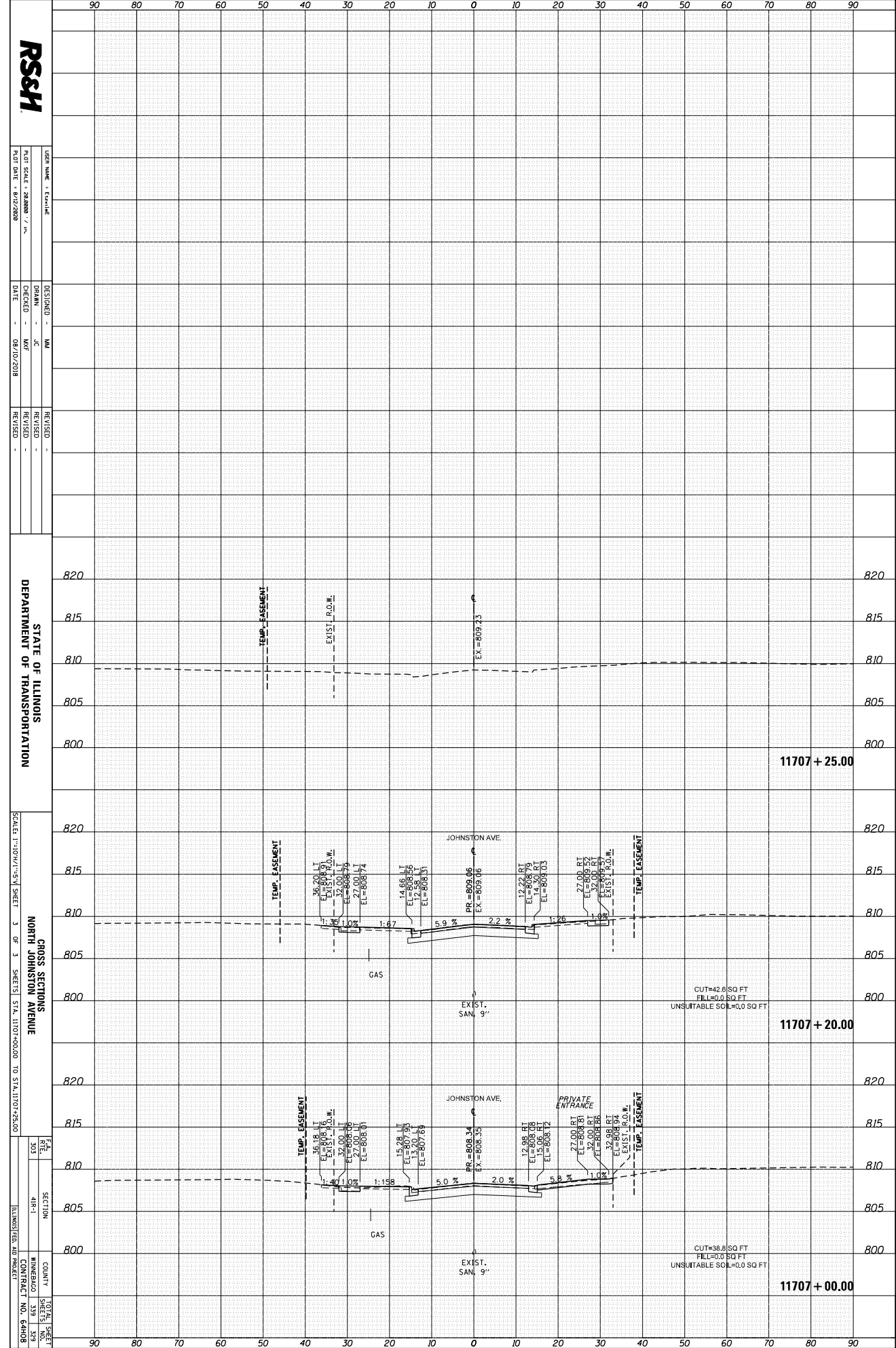
SCALE: 1"=100'
 NORTH JOHNSTON AVENUE
 CROSS SECTIONS
 SHEET 2 OF 3
 STATIONING: STA. 11705+65.00 TO STA. 11706+60.00

COUNTY: MINNEAPOLIS
 CONTRACT NO.: 64H08

ORIGINAL SURVEY	SURVEYED	BY	DATE
NOTE BOOK	PLOTTED		
	TEMPLATE		
	AREA		
	AREAS CHECKED		

FINAL SURVEY	SURVEYED	BY	DATE
NOTE BOOK	PLOTTED		
	TEMPLATE		
	AREA		
	AREAS CHECKED		

FILE NAME = D264809-sh11-10x14-N:\Johnston.dwg



RS&H

USER NAME = ECA1146
 PLOT SCALE = 1/8"=1'-0"
 PLOT DATE = 8/22/2008

DESIGNED - MM
 CHECKED - JF
 DATE - 08/21/2008

REVISIONS -

STATE OF ILLINOIS
 DEPARTMENT OF TRANSPORTATION

SCALE: 1"=10'-0" (1"=5'-0" SHEET 3 OF 3 SHEETS STA. 11707+00.00 TO STA. 11707+25.00)

GROSS SECTIONS
 NORTH JOHNSTON AVENUE

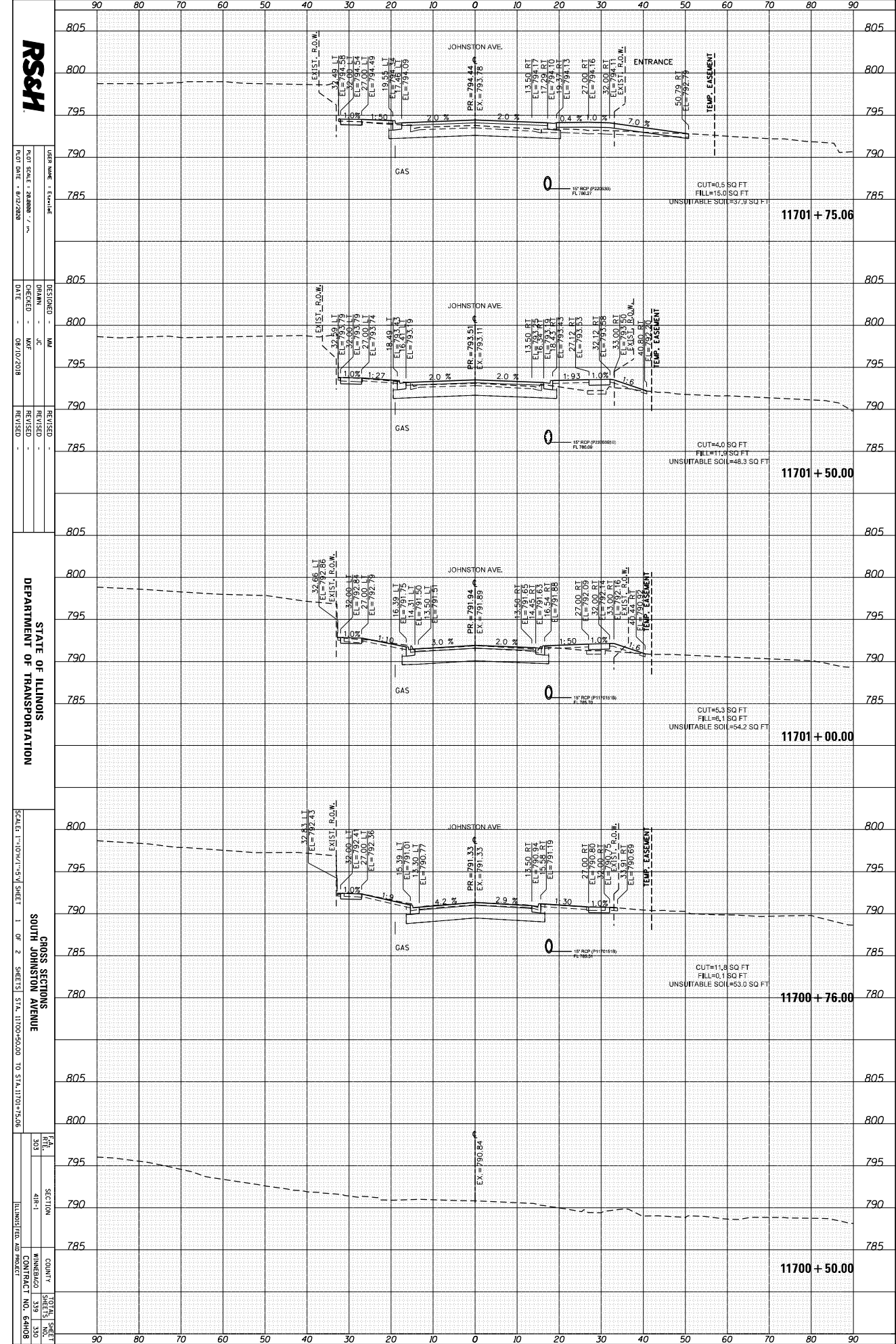
FILE NO.	SECTION	COUNTY	TOTAL SHEETS
503	418-1	MINNEAPOLIS	339
		CONTRACT NO.	64H08

ILLINOIS FIELD PROJECT

ORIGINAL SURVEY	SURVEYED	BY	DATE
NOTE BOOK	PLOTTED		
	TEMPLATE		
	PRINTED		
	AREAS CHECKED		

FINAL SURVEY	SURVEYED	BY	DATE
NOTE BOOK	PLOTTED		
	TEMPLATE		
	PRINTED		
	AREAS CHECKED		

FILE NAME = D28488-141-1-14085-5 Johna.kam.dgn



RSCM

DESIGNED BY: E.A.H. & S. J. J. & S. J. J.
 CHECKED BY: J.C. M.F.
 DATE: 08/10/2008

DESIGNED BY: J.C. M.F.
 CHECKED BY: J.C. M.F.
 DATE: 08/10/2008

DESIGNED BY: J.C. M.F.
 CHECKED BY: J.C. M.F.
 DATE: 08/10/2008

STATE OF ILLINOIS
 DEPARTMENT OF TRANSPORTATION

GROSS SECTIONS
 SOUTH JOHNSTON AVENUE

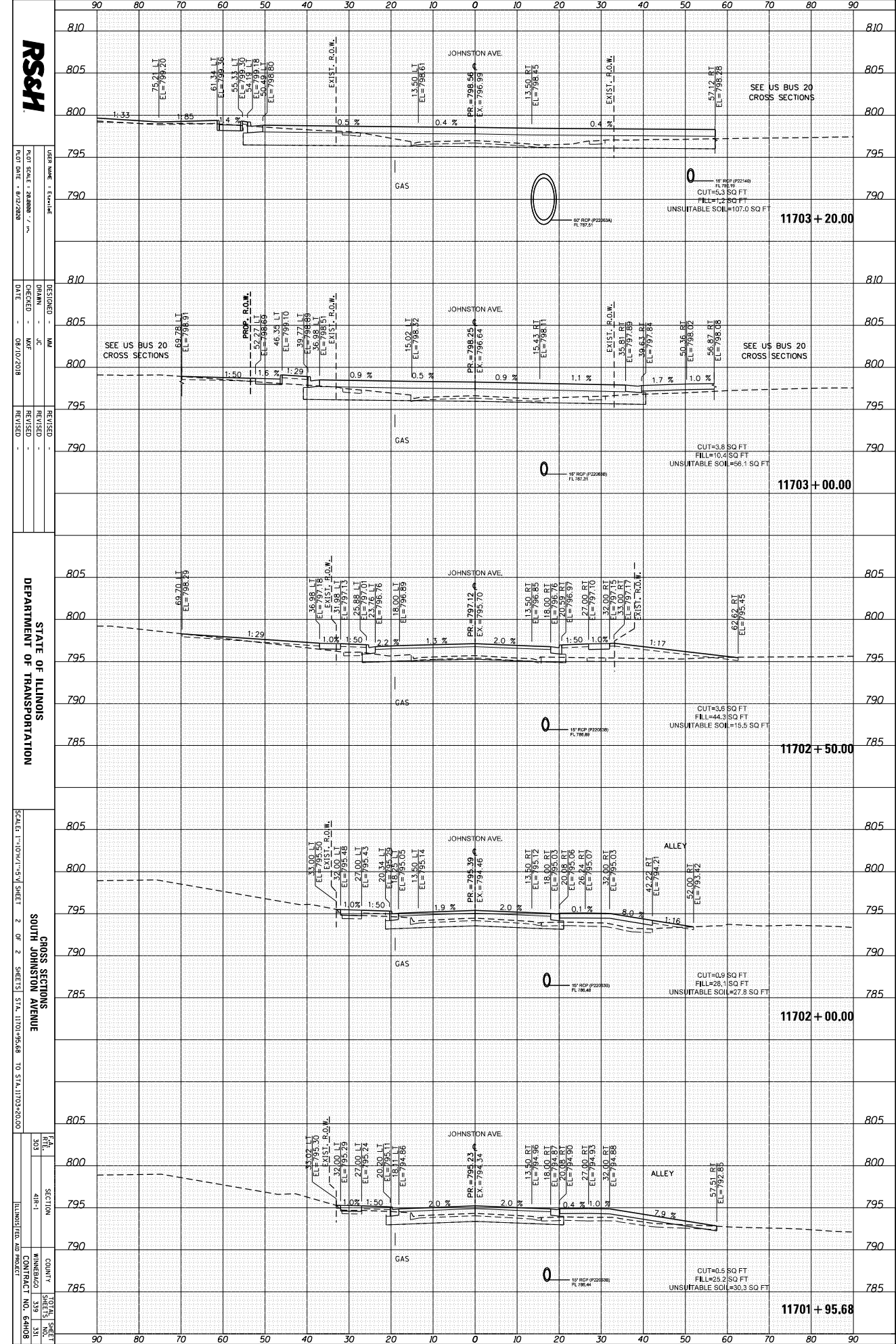
SCALE: 1"=10'-0" (VERTICAL) 1"=50'-0" (HORIZONTAL)
 SHEET 1 OF 2 SHEETS STA. 11700+50.00 TO STA. 11701+75.06

COUNTY: ILLINOIS
 PROJECT NO.: 64H08

ORIGINAL SURVEY	SURVEYED	BY	DATE
NOTE BOOK	PLOTTED		
	TEMPLATE		
	PRINTED		
	AREAS CHECKED		

FINAL SURVEY	SURVEYED	BY	DATE
NOTE BOOK	PLOTTED		
	TEMPLATE		
	PRINTED		
	AREAS CHECKED		

FILE NAME = D28488-ah1-10c85-5Johnston.dgn



RSCM

USER NAME = Ecm114d
 PLOT DATE = 8/12/2008
 PLOT SCALE = 1"=40'

DESIGNED BY = JF
 CHECKED BY = MAF
 DATE = 08/10/2008

REVISIONS
 REVISION NO. DESCRIPTION DATE

STATE OF ILLINOIS
 DEPARTMENT OF TRANSPORTATION

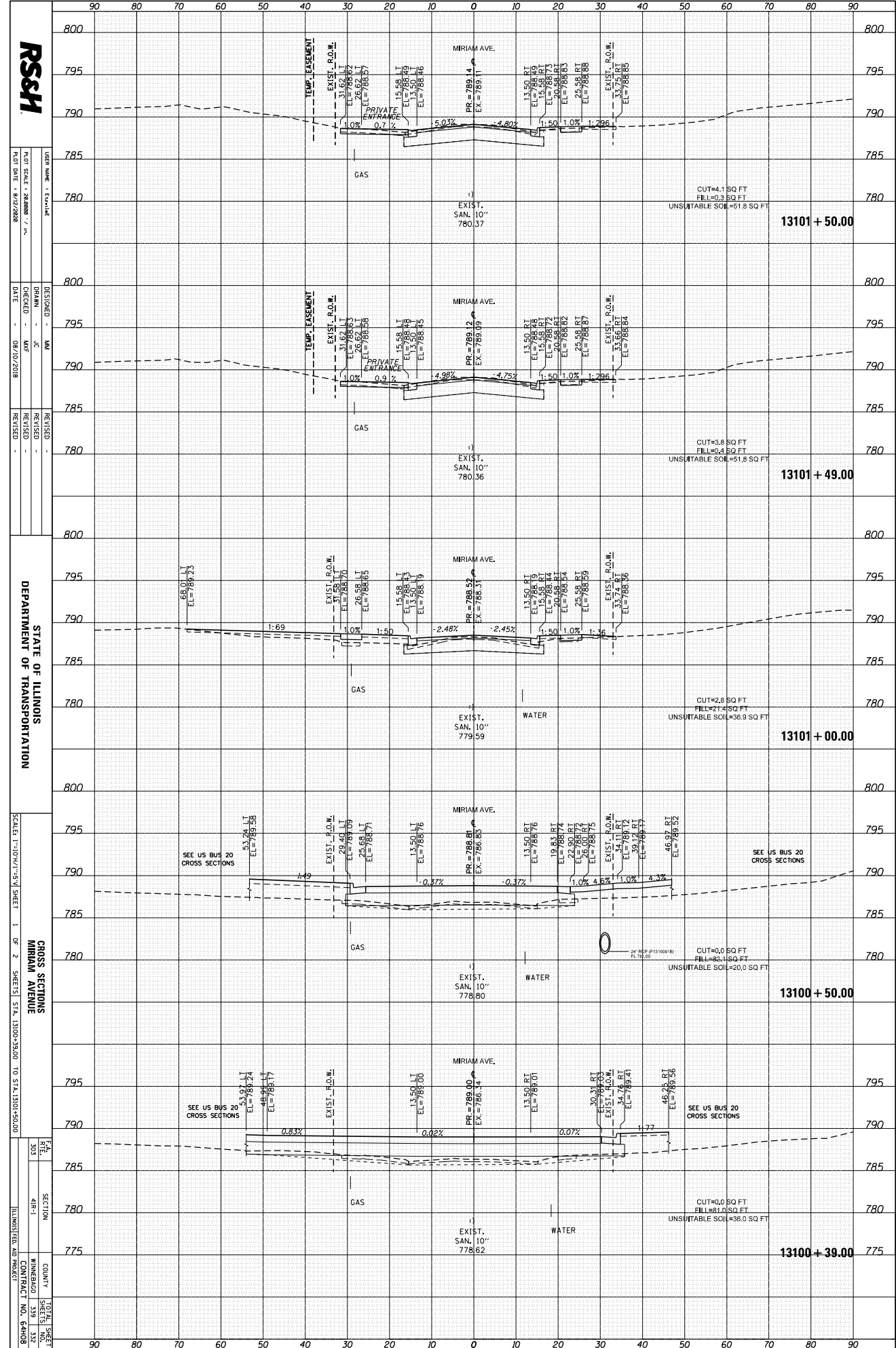
CROSS SECTIONS
 SOUTH JOHNSTON AVENUE
 SCALE: 1"=10' (HORIZONTAL) 1"=5' (VERTICAL)
 SHEET 2 OF 2 SHEETS STA. 11701+95.68 TO STA. 11703+20.00

COUNTY = MINNEAPOLIS
 CONTRACT NO. 64H08
 TOTAL SHEETS = 331
 SHEET NO. 331

ORIGINAL SURVEY	SURVEYED	BY	DATE
NOTE BOOK	PLOTTED		
	TEMPLATE		
	PRINTED		
	AREAS CHECKED		

FINAL SURVEY	SURVEYED	BY	DATE
NOTE BOOK	PLOTTED		
	TEMPLATE		
	PRINTED		
	AREAS CHECKED		

FILE NAME = D28488-101-1000-Miriam.dwg



RSCM

USER NAME = E:\m...
 PLOT DATE = 8/12/2008
 PLOT SCALE = 20MM = 1" = 100'

DESIGNED BY = MM
 CHECKED BY = JC
 DATE = 08/12/2008

REVISIONS
 REVISION NO. DATE BY

STATE OF ILLINOIS
 DEPARTMENT OF TRANSPORTATION

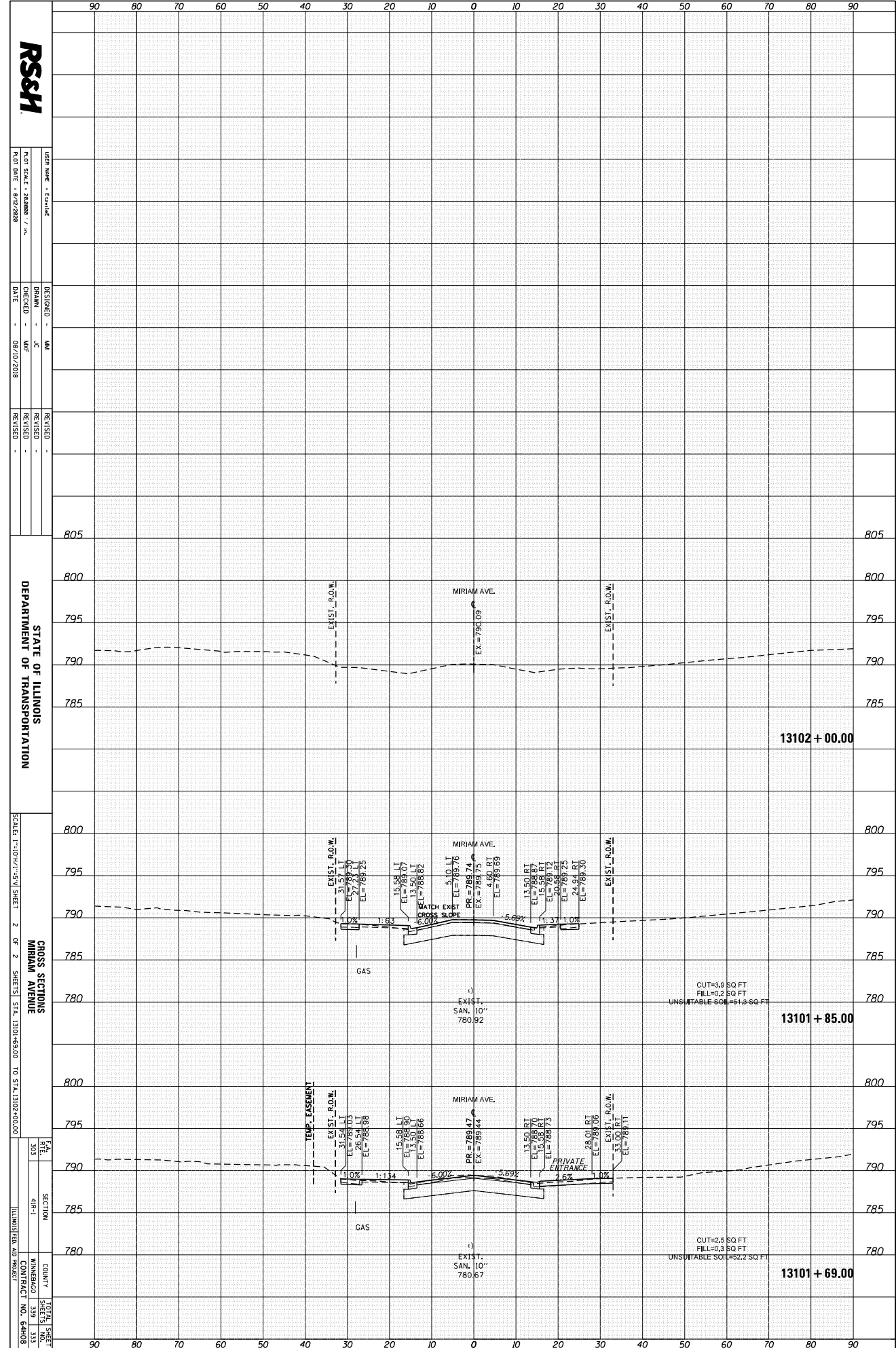
SCALE: 1"=100' (1"=50' SHEET 1 OF 2 SHEETS STA. 13100+39.00 TO STA. 13101+50.00)

CROSS SECTIONS
 MIRIAM AVENUE
 COUNTY = MINNEAPOLIS
 CONTRACT NO. 64H08

ORIGINAL SURVEY		BY		DATE	
SURVEYED					
PLOTTED					
TEMPLATE					
AREAS					
CHECKED					
NO.					

FINAL SURVEY		BY		DATE	
SURVEYED					
PLOTTED					
TEMPLATE					
AREAS					
CHECKED					
NO.					

FILE NAME = D26480-01-1-10-11-15-Miriam.dgn



RS&H

USER NAME = Ecm114
 PLOT SCALE = 8"=100'
 PLOT DATE = 8/22/2008

DESIGNED - MM
 CHECKED - JF
 DATE - 08/21/2008

REVISIONS -

STATE OF ILLINOIS
 DEPARTMENT OF TRANSPORTATION

SCALE: 1"=100'
 SHEET 2 OF 2
 SHEETS STA. 13101+85.00 TO STA. 13102+00.00

GROSS SECTIONS
 MIRIAM AVENUE

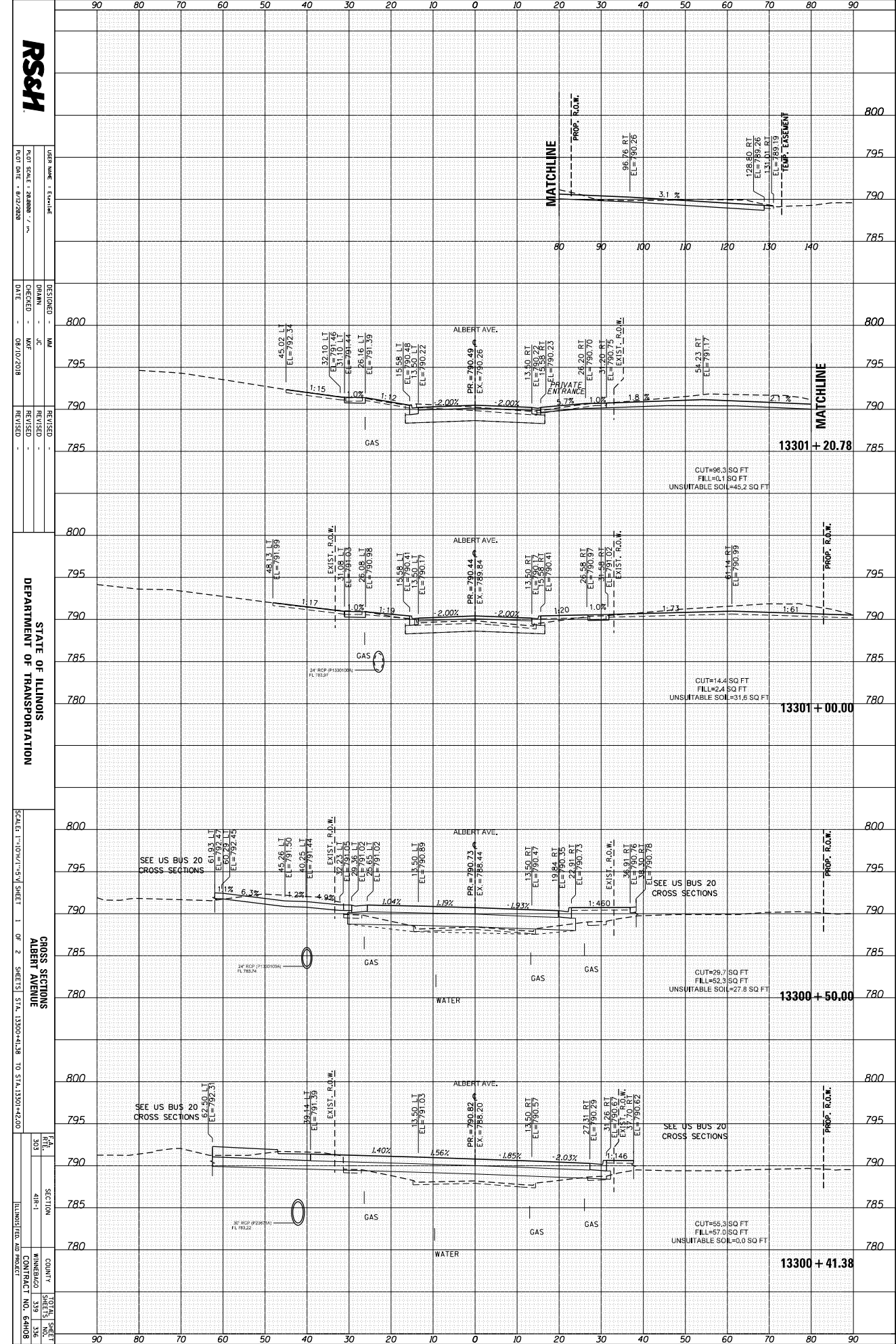
COUNTY = WINNEBAGO
 CONTRACT NO. 64H08

SECTION 418-1
 SHEET 133 OF 133

ORIGINAL SURVEY	SURVEYED	BY	DATE
NOTE BOOK	PLOTTED		
	TEMPLATE		
	PRINTED		
	AREAS CHECKED		

FINAL SURVEY	SURVEYED	BY	DATE
NOTE BOOK	PLOTTED		
	TEMPLATE		
	PRINTED		
	AREAS CHECKED		

FILE NAME = 0284809-sh1-1x608-Alber Ldg



RS&H

USER NAME = Ecm114
 PLOT SCALE = 20MM = 1' = 1/8" = 1/16"
 PLOT DATE = 02/27/2008

DESIGNED BY = JF
 CHECKED BY = MAF
 DATE = 08/10/2008

REVISIONS
 REVISION NO. DATE DESCRIPTION

STATE OF ILLINOIS
 DEPARTMENT OF TRANSPORTATION

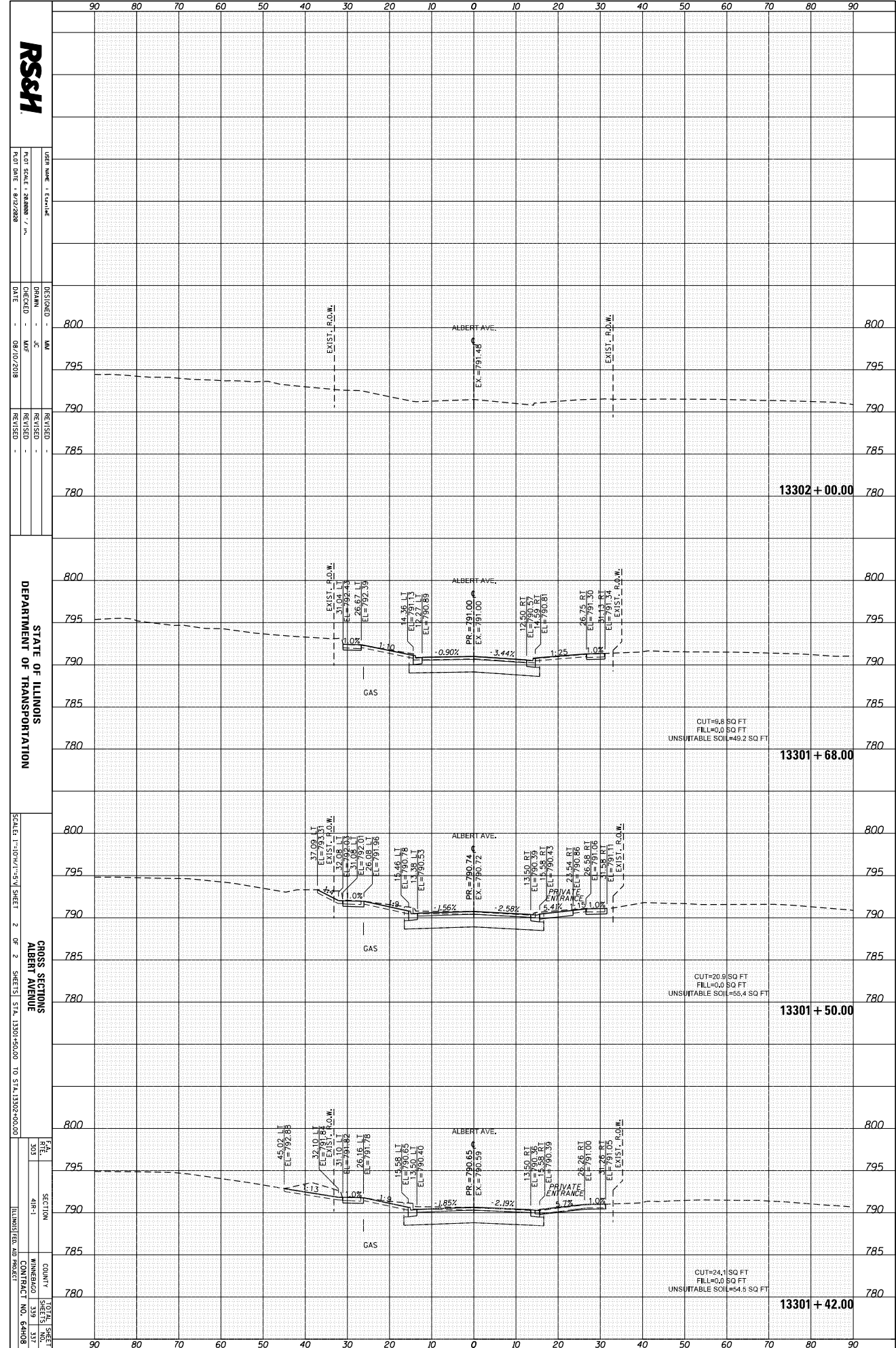
CROSS SECTIONS
 ALBERT AVENUE
 SCALE: 1"=10' (V) 1"=5' (H)
 SHEET 1 OF 2
 SHEETS STA. 13300+41.38 TO STA. 13301+42.00

COUNTY = MINNEAPOLIS
 CONTRACT NO. 64H08
 SHEET NO. 533 OF 536

ORIGINAL SURVEY	SURVEYED BY	DATE
NOTE BOOK	PLOTTED TEMPLATE	
	AREAS CHECKED	

FINAL SURVEY	SURVEYED BY	DATE
NOTE BOOK	PLOTTED TEMPLATE	
	AREAS CHECKED	

FILE NAME = D264809-sh1-1x608-Alber Ldg



RS&H

USER NAME = E-11111
 PLOT DATE = 8/12/2008

DESIGNED BY - MM
 CHECKED BY - JF
 DATE - 08/10/2008

REVISIONS -
 REVISION -
 REVISION -

STATE OF ILLINOIS
 DEPARTMENT OF TRANSPORTATION

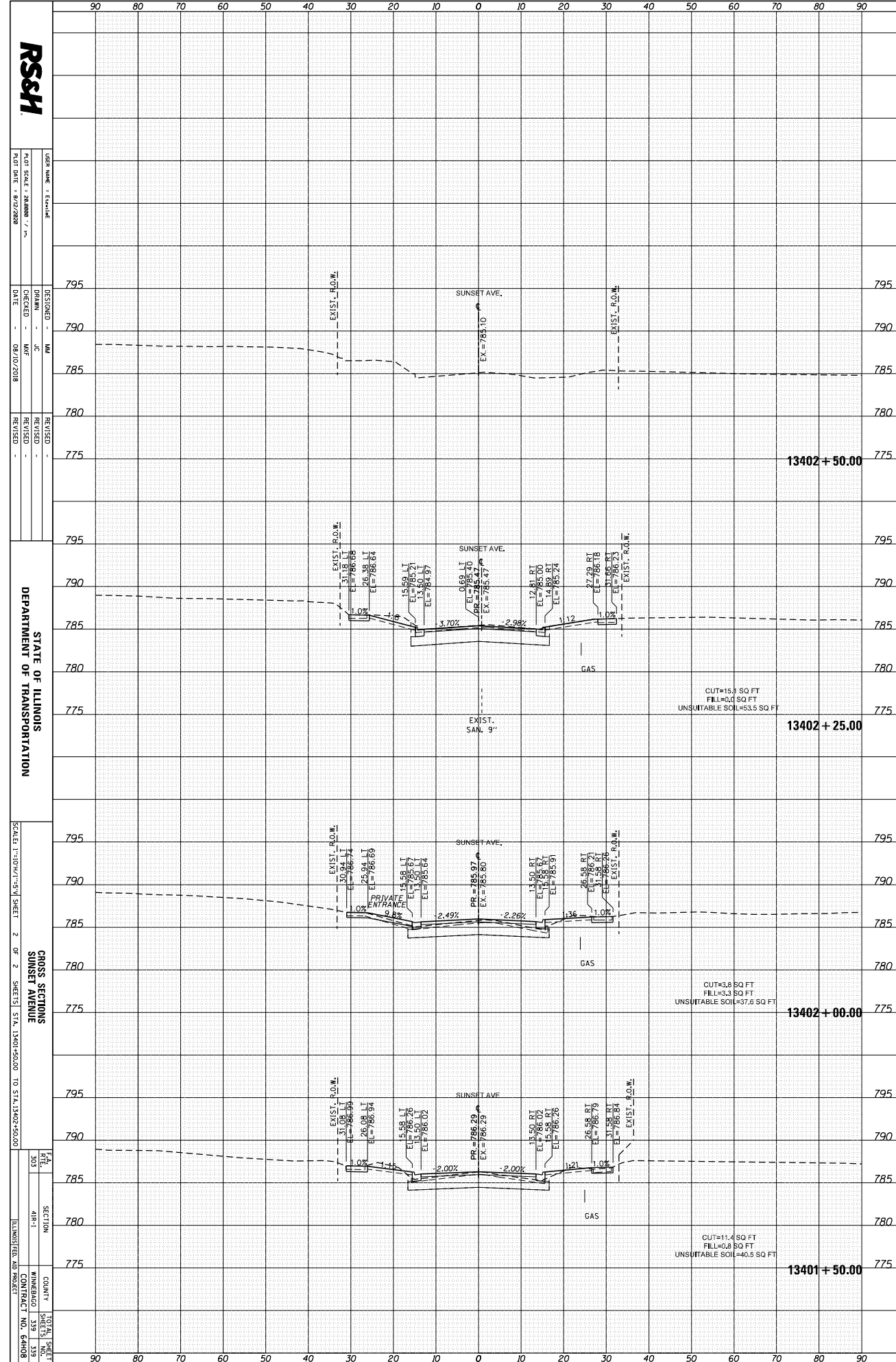
SCALE: 1"=10' (HORIZONTAL) 1/8"=1' (VERTICAL)
 SHEET 2 OF 2 SHEETS STA. 13301+50.00 TO STA. 13302+00.00

CROSS SECTIONS
 ALBERT AVENUE
 COUNTY: WINNEBAGO
 CONTRACT NO. 64H08

ORIGINAL SURVEY	SURVEYED	BY	DATE
NOTE BOOK	PLOTTED		
	TEMPLATE		
	AREAS CHECKED		

FINAL SURVEY	SURVEYED	BY	DATE
NOTE BOOK	PLOTTED		
	TEMPLATE		
	AREAS CHECKED		

FILE NAME = D26488-011-10019-SunsetLdgs



RS&H

USER NAME = ECHLINE
 PLOT SCALE = 1"=40.00'
 PLOT DATE = 8/12/2008

DESIGNED BY: MM
 CHECKED BY: JF
 DATE: 08/10/2008

REVISIONS:
 REVISION NO. DATE DESCRIPTION

STATE OF ILLINOIS
 DEPARTMENT OF TRANSPORTATION

SCALE: 1"=10.00' (1"=5.00' SHEET 2 OF 2 SHEETS STA. 13401+50.00 TO STA. 13402+50.00)
 CROSS SECTION
 SUNSET AVENUE

FILE NO. 503
 SECTION 418-1
 COUNTY MINNEAPOLIS
 CONTRACT NO. 64H08