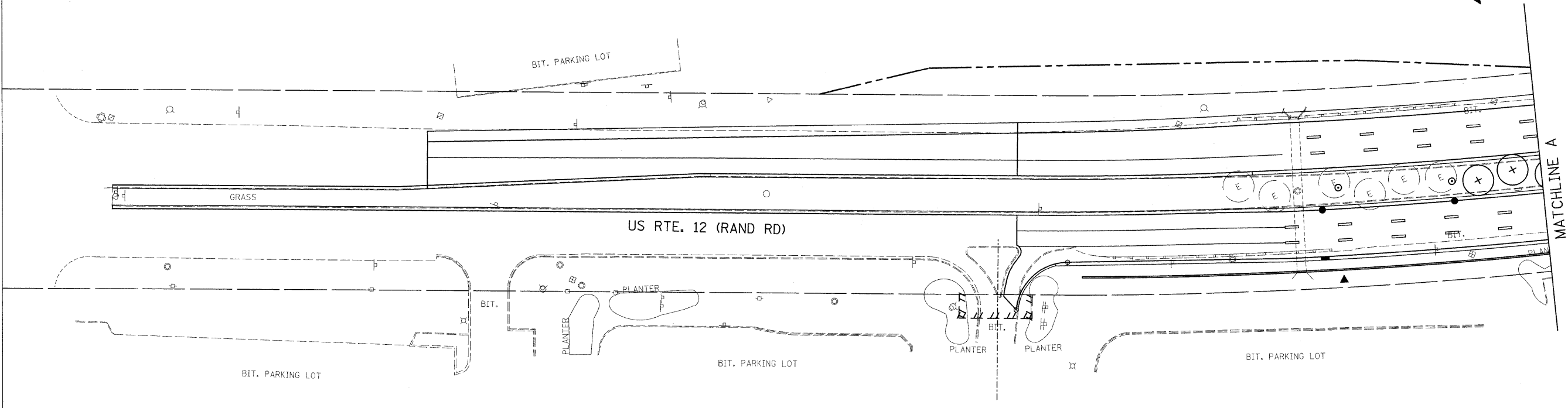
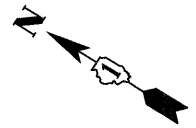
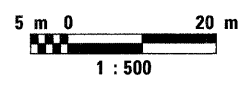
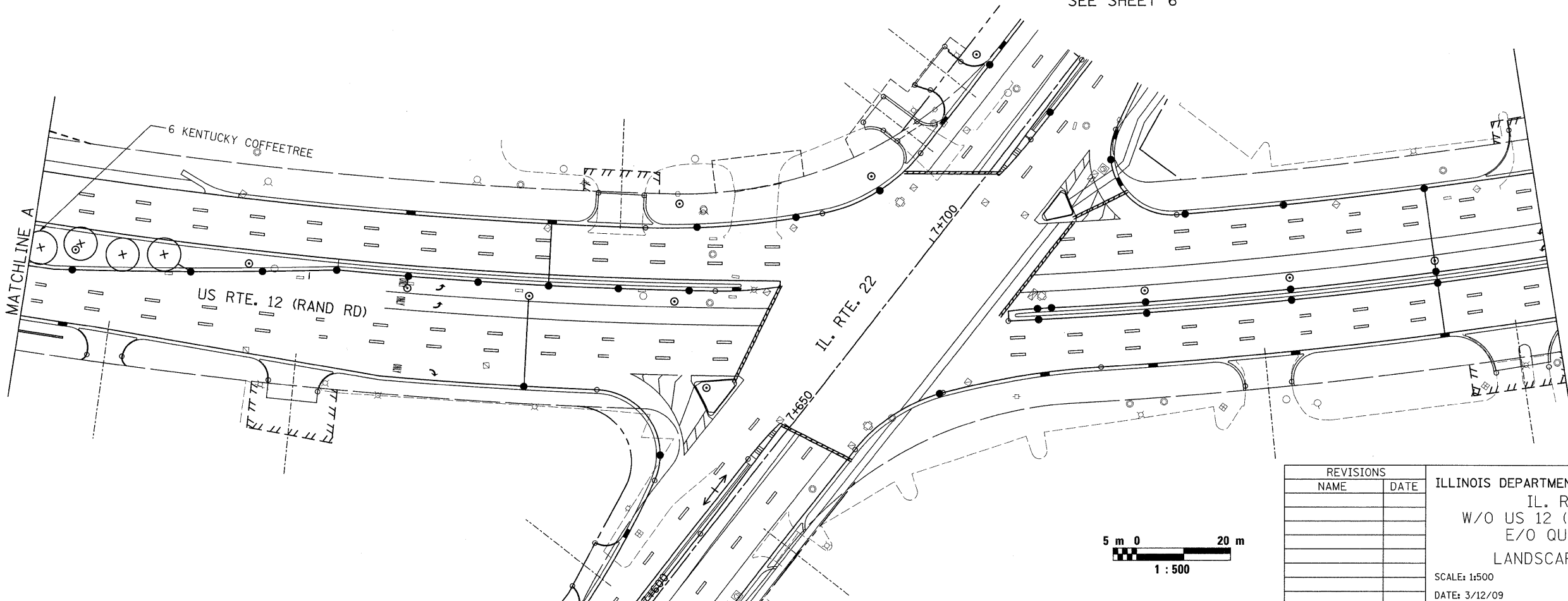


|                     |                |          |                  |           |
|---------------------|----------------|----------|------------------|-----------|
| F.A.P. RTE.         | SECTION        | COUNTY   | TOTAL SHEETS     | SHEET NO. |
| 337                 | (19 & 20) LS-5 | LAKE     | 17               | 12        |
| STA.                |                | TO STA.  |                  |           |
| FED. ROAD DIST. NO. |                | ILLINOIS | FED. AID PROJECT |           |
| CONTRACT 60F55      |                |          |                  |           |



FOR ILL ROUTE 22  
SEE SHEET 6



| REVISIONS |      |
|-----------|------|
| NAME      | DATE |
|           |      |
|           |      |
|           |      |
|           |      |
|           |      |
|           |      |
|           |      |

ILLINOIS DEPARTMENT OF TRANSPORTATION  
 IL. RTE. 22:  
 W/O US 12 (RAND RD.) TO  
 E/O QUENTIN RD.  
 LANDSCAPING PLANS  
 SCALE: 1:500  
 DATE: 3/12/09  
 DRAWN BY  
 CHECKED BY