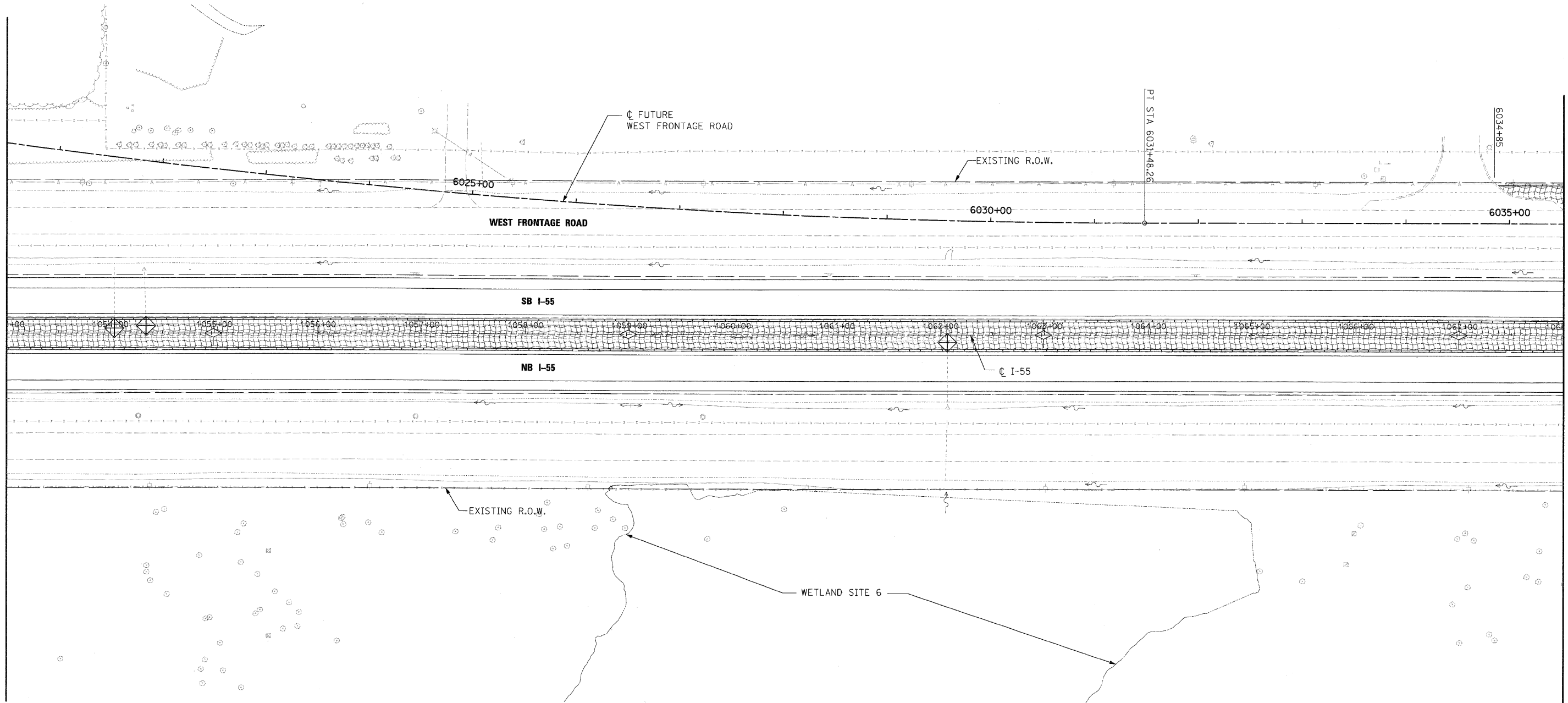













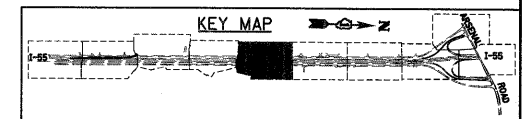
MATCH LINE SEE SHEET EC-4 I-55 STATION 1053+00

MATCH LINE SEE SHEET EC-6 I-55 STATION 1068+00.00



EROSION CONTROL LEGEND

-  INLET AND PIPE PROTECTION
-  TEMPORARY DITCH CHECK
-  SEDIMENT CONTROL, SILT FENCE
-  EROSION CONTROL BLANKET WITH TEMPORARY EROSION CONTROL SEEDING
-  DRAINAGE SUMMIT
-  INLET FILTER
-  SEDIMENT CONTROL, STABILIZED CONSTRUCTION ENTRANCE
-  DITCH FLOW
-  SWALE



McDonough Associates Inc.
 Engineers / Architects
 130 East Randolph Street Chicago, Illinois 60601

FILE NAME = D160771-SHT-EROS15.dgn	USER NAME = TKLuegl	DESIGNED - JCL	REVISED -
		DRAWN - JCL	REVISED -
		CHECKED - DLT	REVISED -
		DATE - 03/20/09	REVISED -

**STATE OF ILLINOIS
DEPARTMENT OF TRANSPORTATION**

EROSION AND SEDIMENT CONTROL PLAN

SCALE: 1"=50' SHEET NO. 5 OF 10 SHEETS STA. 1053+00.00 TO STA. 1068+00.00

F.A.I. RTE.	SECTION	COUNTY	TOTAL SHEETS	SHEET NO.
55	99-2HB-2-R	WILL	171	65
CONTRACT NO. 60F71				
FED. ROAD DIST. NO. 1 ILLINOIS FED. AID PROJECT				

FINAL