

ILL 171


M1-50-3024

NORTH

M3-1-3018


DETOUR

M4-8 (0) 3015



M5-1L (0) 3018

5




M6-1 (0) 3018

6



M6-3(0)-3018

7



M5-1R (0) 3018

8



M6-1 (0) 3018

9

DETOUR NORTH

ILL 171


10

NORTH

ILL 171

CLOSED AT 135th ST.

2



W20-2 (0)-48

3

ROAD CLOSED AT 135th ST. LOCAL TRAFFIC ONLY

6030

4



M4-10L 48x18

13

END DETOUR

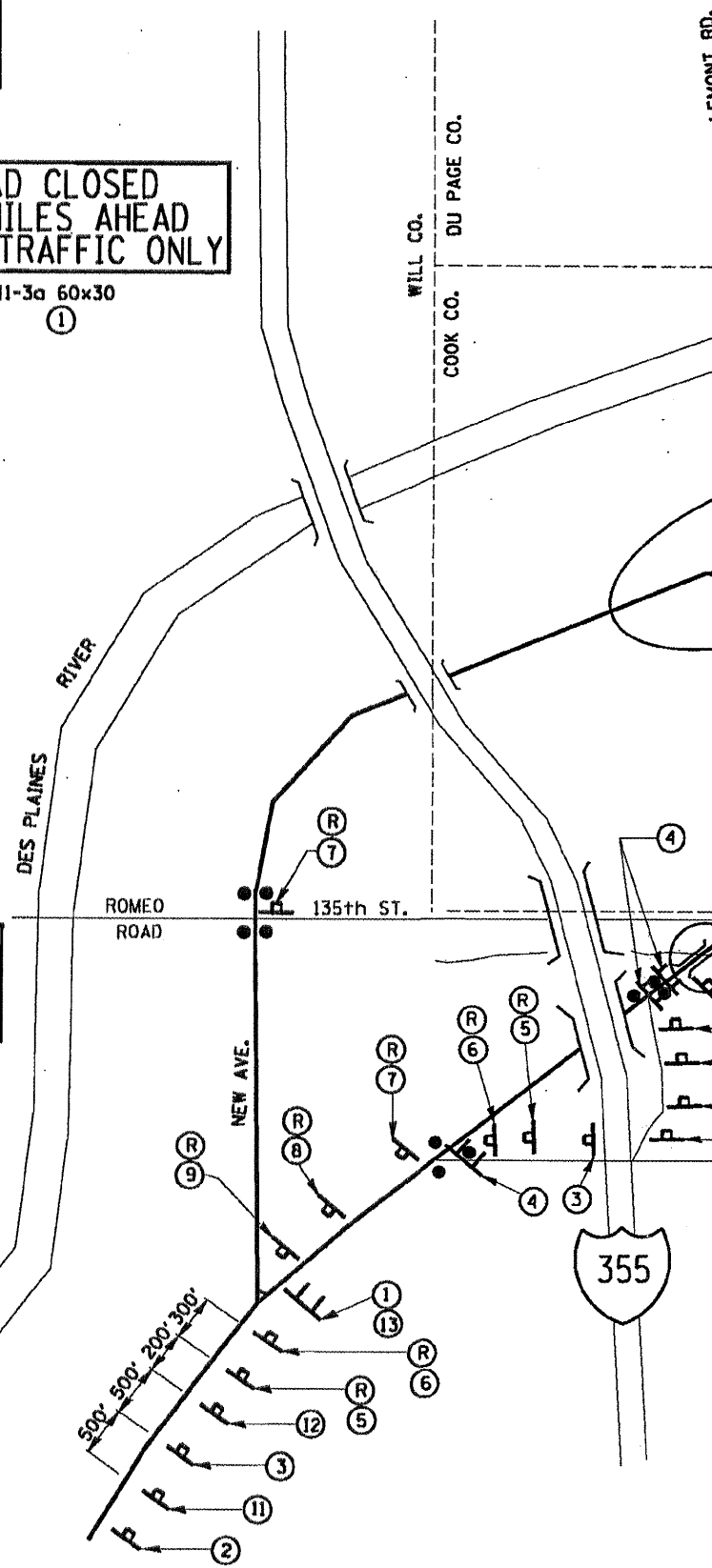
M4-8a

10

ROAD CLOSED 3.5 MILES AHEAD LOCAL TRAFFIC ONLY

R11-3a 60x30

1



SYMBOLS

- SIGN
- TYPE III BARRICADE W/2 STEADY BURN LIGHTS TWO (2) OR MORE

| | | | |
|--|-----------------------|------------|-----------|
| FILE NAME * | USER NAME * trnekosmv | DESIGNED - | REVISED - |
| ca:\piv\work\PIV100T\TINI\AKOSMV\d0101671\099-0080.dgn | | DRAWN - | REVISED - |
| PLOT SCALE = 100.0000' / IN. | | CHECKED - | REVISED - |
| PLOT DATE = 4/27/2009 | | DATE - | REVISED - |

**STATE OF ILLINOIS
DEPARTMENT OF TRANSPORTATION**

**ILL. 171 OVER LONG RUN CREEK
TRAFFIC DETOUR PLAN
SN. 099-0080**

SCALE: SHEET NO. 1 OF 2 SHEETS STA. TO STA.

| | | | | |
|--------------------|---------------|-------------|---------------------------|-------------|
| F.A.P. RTE. 577 | SECTION C-1-1 | COUNTY WILL | TOTAL SHEETS 13 | SHEET NO. 9 |
| CONTRACT NO. 60G38 | | | ILLINOIS FED. AID PROJECT | |