

ILL
171

MI-50-2424

NORTH

M3-1-2412

DETOUR


M4-B (0) 3015



DETOUR
NORTH


ILL
171

(R)




M5-1R (0) 3018

(1)



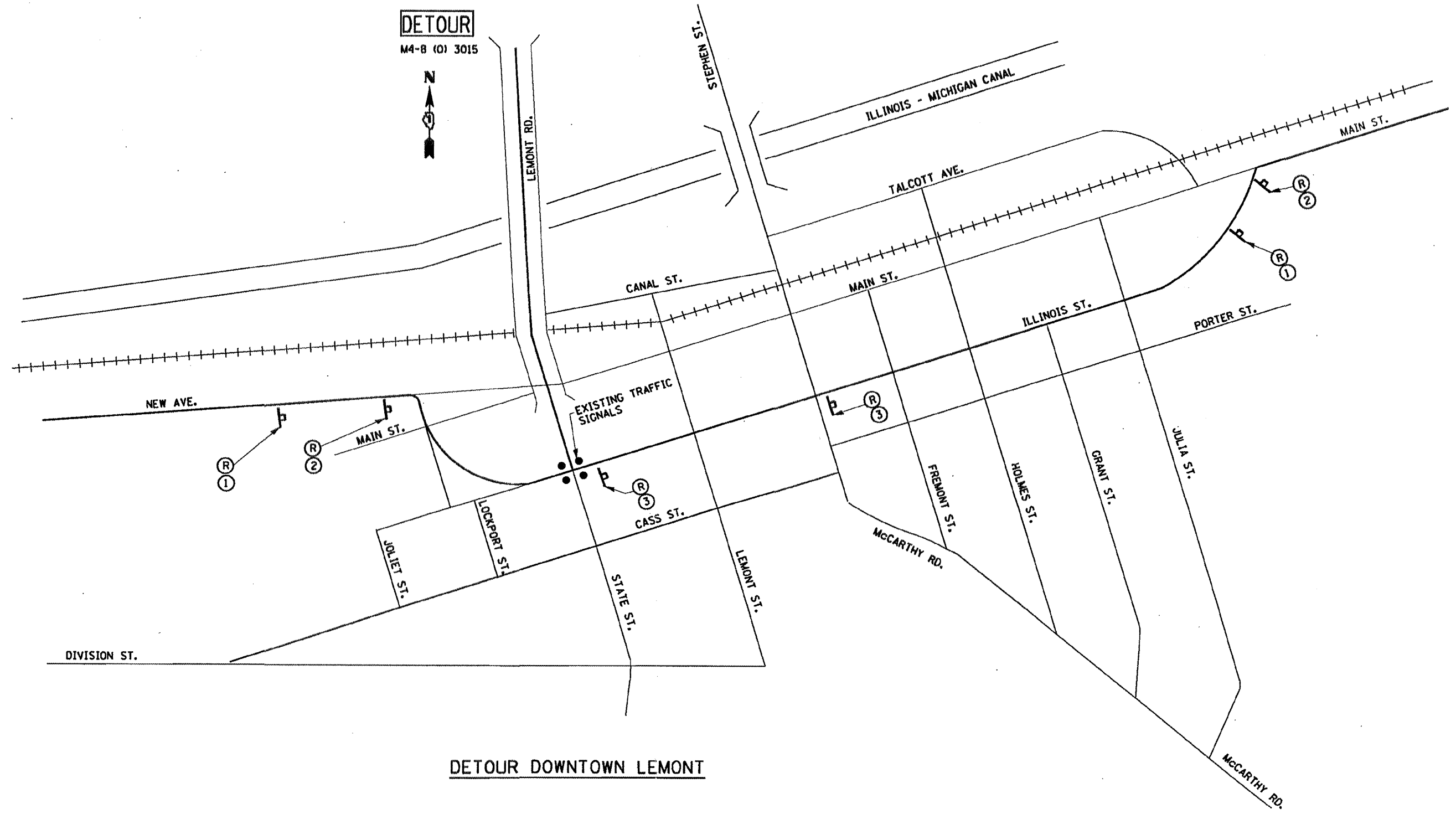
M6-1 (0) 3018

(2)



M6-3 (0) 3018

(3)



DETOUR DOWNTOWN LEMONT

FILE NAME *	USER NAME *	DESIGNED -	REVISED -
c:\p4_work\pwi307\TINIAKOSHV\d8101671\09-0000.dgn	tszakosmv	DRAWN -	REVISED -
PLDT SCALE = 1/8" = 1' IN.		CHECKED -	REVISED -
PLDT DATE = 4/27/2009		DATE -	REVISED -

**STATE OF ILLINOIS
DEPARTMENT OF TRANSPORTATION**

**ILL 171 OVER LONG RUN CREEK
TRAFFIC DETOUR PLAN
SN. 099-0080**

SCALE: SHEET NO. 2 OF 2 SHEETS STA. 10 STA.

F.A.P. RTE.	SECTION	COUNTY	TOTAL SHEETS	SHEET NO.
577	C - 1 - 1	WILL	13	10
CONTRACT NO. 60638			ILLINOIS FED. AID PROJECT	