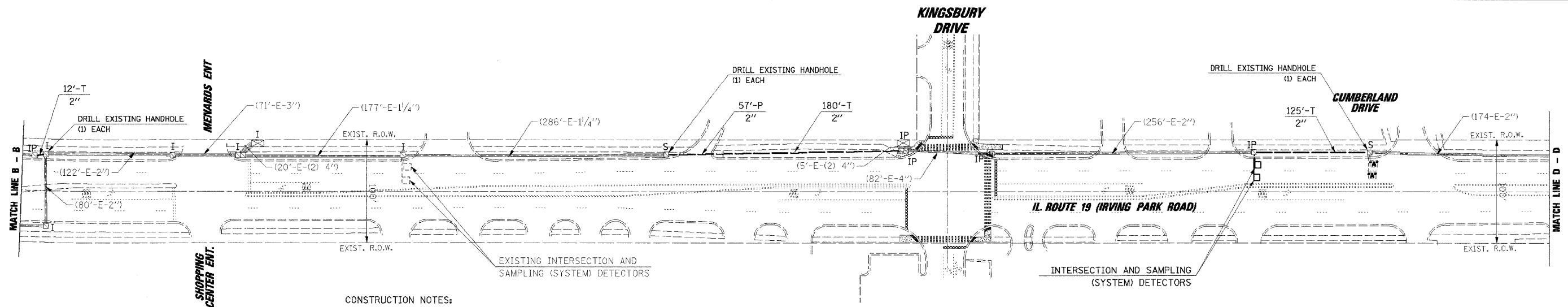


PROFILE SURVEYED BY DATE  
 NOTE BOOK NO. PLOTTED BY DATE  
 STRUCTURE NOTATION'S CHKD.

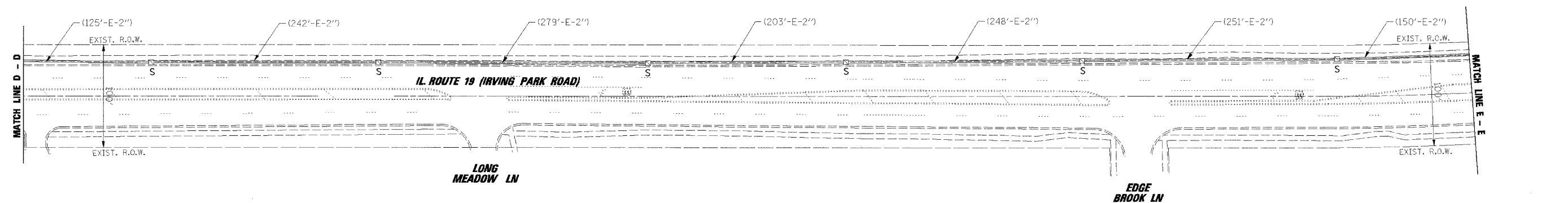
PLAN SURVEYED BY DATE  
 NOTE BOOK NO. PLOTTED BY DATE  
 ROAD FILE NAME

CHRISTOPHER B. BURKE ENGINEERING LTD.  
 9575 West Higgins Road, Suite 600  
 Rosemont, Illinois 60018  
 (847) 821-0500

N:\1000\000000\Task\_FF-HH\_IL\_19\_Sofa\N\Interfco\INT-02\_IL19.dgn



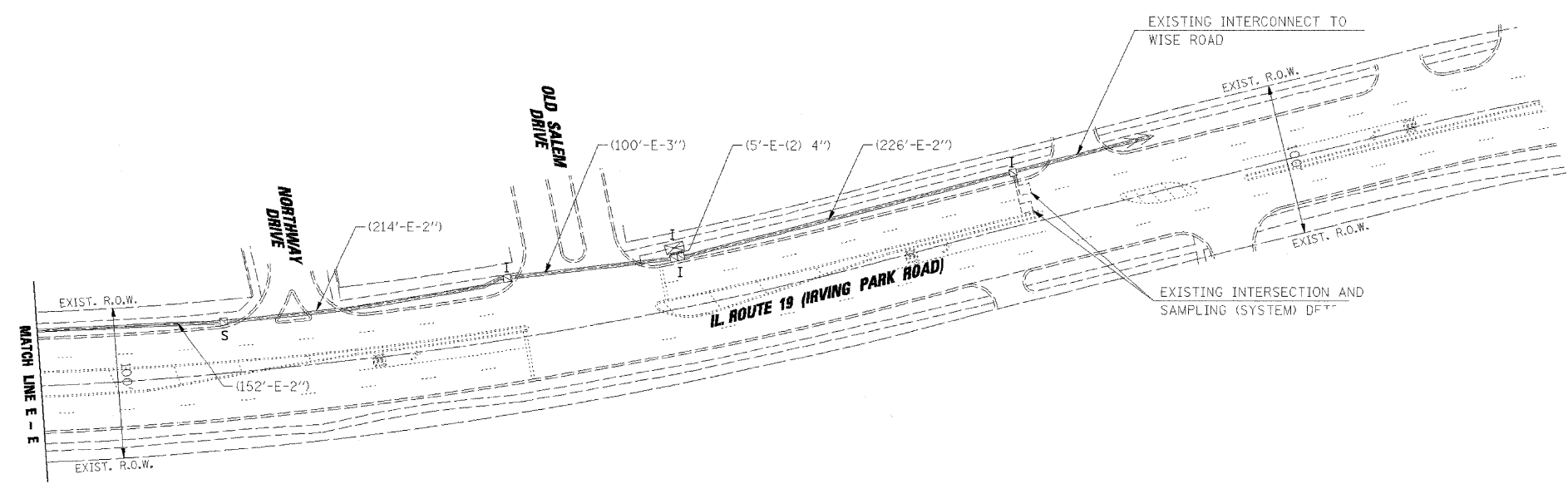
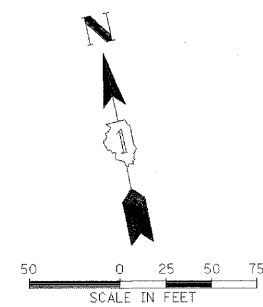
**CONSTRUCTION NOTES:**  
 ① ADD ADDITIONAL 200 FEET OF FIBER AND TRACER CABLES BETWEEN MENARDS ENTRANCE AND KINGSBURY DRIVE FOR FUTURE USE. COIL AND STORE CABLES ON HANDHOLES WHICH ARE TO REMAIN.



**INTERCONNECT PLAN LEGEND**

	PROPOSED	EXISTING
CONTROLLER	☒	☒
HANDHOLE	■	■
DOUBLE HANDHOLE	▣	▣
HEAVY-DUTY HANDHOLE	▣	▣
G.S. CONDUIT IN TRENCH (T) OR PUSHED (P)	—	—
DETECTOR LOOP	□	□
SYSTEM	S	S
INTERSECTION	IP	I
UNIT DUCT	UD	UD
COMMON TRENCH	CT	CT

RESTORATION OF WORK AREA. RESTORATION OF THE TRAFFIC SIGNAL WORK AREA SHALL BE INCIDENTAL TO THE RELATED PAY ITEM SUCH AS FOUNDATION, CONDUIT, HANDHOLE, TRENCH AND BACKFILL, ETC., AND NO EXTRA COMPENSATION SHALL BE ALLOWED. ALL ROADWAY SURFACES SUCH AS SHOULDERS, MEDIANS, SIDEWALKS, PAVEMENT, ETC. SHALL BE REPLACED IN KIND. ALL DAMAGE TO MOWED LAWNS SHALL BE REPLACED WITH AN APPROVED SOD, AND ALL DAMAGE TO UNMOWED FIELDS SHALL BE SEEDDED IN ACCORDANCE WITH STANDARD SPECIFICATIONS 252 AND 250 RESPECTIVELY.



FILE NAME = ...N\Traffic\INT-02_IL19.dgn	USER NAME = FPAIONE	DESIGNED - ABR	REVISED -	<b>STATE OF ILLINOIS DEPARTMENT OF TRANSPORTATION</b>	<b>INTERCONNECT PLAN IL ROUTE 19 (IRVING PARK ROAD) FROM EAST AVENUE TO OLD SALEM DRIVE BARRINGTON ROAD FROM (IL ROUTE 19 (IRVING PARK ROAD)) TO TOWER ROAD</b>		F.A.U. RTE. 1321	SECTION 2009-034 T5	COUNTY COOK	TOTAL SHEETS 45	SHEET NO. 23
		DRAWN - FPB / FCP	REVISED -		SCALE: 1" = 50'	SHEET NO. OF SHEETS STA. TO STA.	FED. ROAD DIST. NO.	ILLINOIS FED. AID PROJECT	CONTRACT NO. 60G39		
		CHECKED - MUT	REVISED -								
		DATE -	REVISED -								