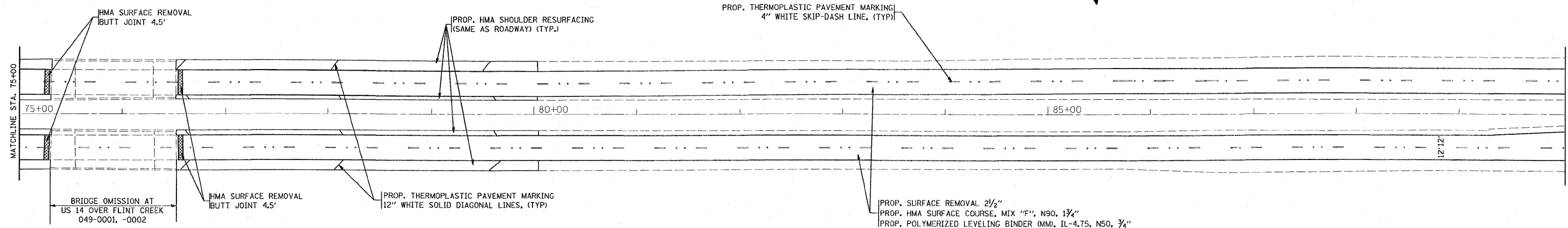



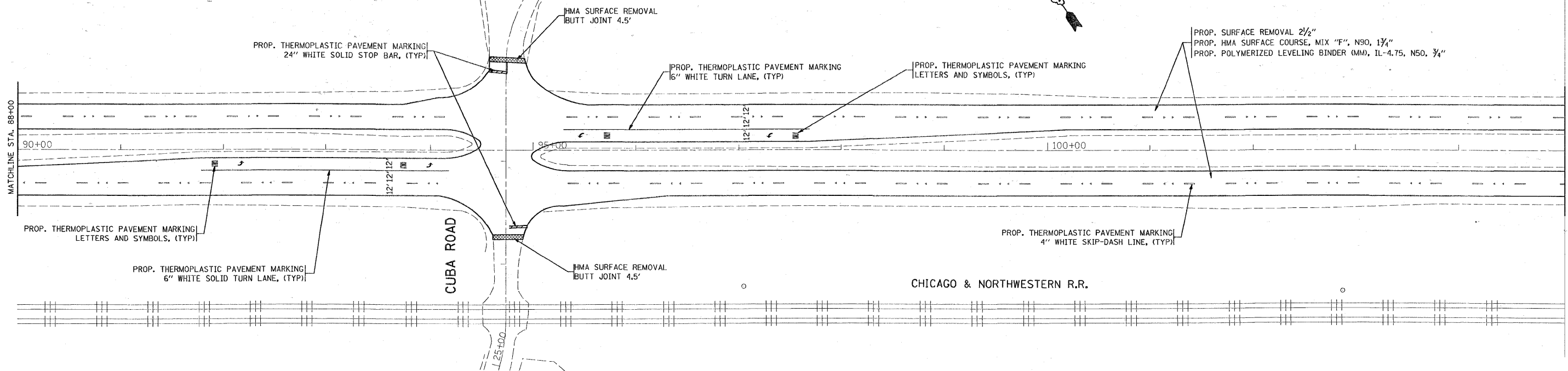
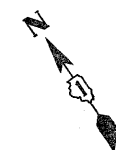
U.S. ROUTE 14 (NORTHWEST HIGHWAY)




CHICAGO & NORTHWESTERN R.R.



U.S. ROUTE 14 (NORTHWEST HIGHWAY)



CHICAGO & NORTHWESTERN R.R.



FILE NAME =	USER NAME = midja	DESIGNED -	REVISED -	<b>STATE OF ILLINOIS DEPARTMENT OF TRANSPORTATION</b>	<b>ROADWAY AND PAVEMENT MARKING PLAN</b>			F.A.P. RTE.	SECTION	COUNTY	TOTAL SHEETS	SHEET NO.	
at\pwork\pwork\midja\d0136322\0151609-sht-plan.dgn		DRAWN -	REVISED -		<b>U.S. RTE. 14 (NORTHWEST HWY) McHENRY CO. LINE - HART RD.</b>			305	24 R-RS-2	LAKE	18	7	
		CHECKED -	REVISED -		SCALE: 1"=50'								
		DATE -	REVISED -		SHEET NO. OF SHEETS STA. TO STA.								
										CONTRACT NO. 60660			
										ILLINOIS FED. AID PROJECT			