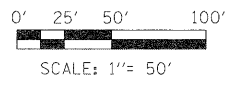
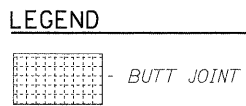
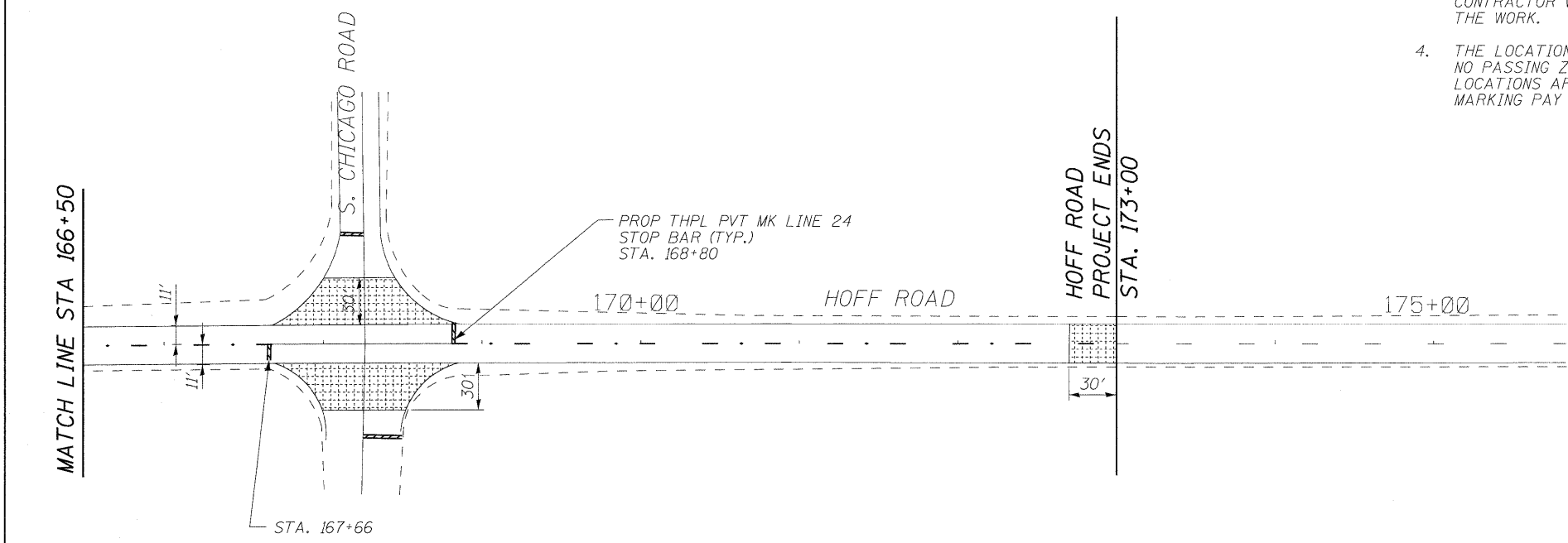


PLAN NOTES:

1. ALL PAVEMENT PATCHING AND DRIVEWAY REPLACEMENT LOCATIONS SHALL BE DETERMINED BY THE ENGINEER IN THE FIELD.
2. LOCATIONS FOR DRAINAGE STRUCTURE TO BE CLEANED AND APPURTENANCES TO BE ADJUSTED SHALL BE DETERMINED BY THE ENGINEER IN THE FIELD.
3. IN ADDITION TO FIELD REVIEW AND AERIAL DATA, PLAN DIMENSIONS AND DETAILS RELATIVE TO THE EXISTING FACILITIES HAVE BEEN TAKEN FROM EXISTING PLANS AND ARE SUBJECT TO CONSTRUCTION VARIATIONS. IT SHALL BE THE CONTRACTOR'S RESPONSIBILITY TO VERIFY SUCH DIMENSIONS AND DETAILS IN THE FIELD. SUCH VARIATIONS SHALL NOT BE A CAUSE FOR ADDITIONAL COMPENSATION DUE TO A CHANGE IN THE SCOPE OF WORK. HOWEVER, THE CONTRACTOR WILL BE PAID FOR THE QUANTITY ACTUALLY FURNISHED AT THE BID PRICE FOR THE WORK.
4. THE LOCATION AND CONFIGURATION OF ALL EXISTING PAVEMENT MARKINGS, INCLUDING NO PASSING ZONES, WILL BE NOTED PRIOR TO RESURFACING AND REPLACED IN THE SAME LOCATIONS AFTER RESURFACING. COST TO BE INCLUDED IN THE RELATED PAVEMENT MARKING PAY ITEMS.



**LONCO, INC.**  
 CONSULTING ENGINEERS  
 1560 WALL STREET  
 NAPERVILLE, ILLINOIS 60563 Ph: (630) 577-9100

USER NAME = #USER#	DESIGNED - MJY	REVISED -
	DRAWN - ZDA & ST	REVISED -
PLOT SCALE = #SCALE#	CHECKED - MJY	REVISED -
PLOT DATE = #DATE#	DATE - 04/15/2009	REVISED -

**STATE OF ILLINOIS  
 DEPARTMENT OF TRANSPORTATION**

**PAVING & PAVEMENT MARKING PLAN  
 W HOFF ROAD**

SCALE: 1" = 50'    SHEET NO. 9 OF 18 SHEETS    STA. 152+00 TO STA. 173+00

OR RTE. 297	SECTION 1-G-RS-1	COUNTY WILL	TOTAL SHEETS 18	SHEET NO. 9
D-91-550-09		CONTRACT NO. 60G94		
FED. ROAD DIST. NO.		ILLINOIS FED. AID PROJECT		