

F.A.P. RTE.	SECTION	COUNTY	TOTAL SHEETS	SHEET NO.
361	06-00214-10-BR	KANE	1	1
FED. ROAD DIST. NO.	ILLINOIS CONTRACT NO.		63073	

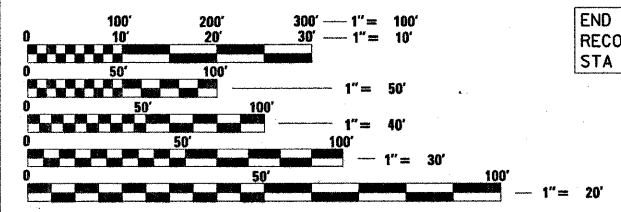
STATE OF ILLINOIS
 DEPARTMENT OF TRANSPORTATION
 DIVISION OF HIGHWAYS
**PROPOSED
 HIGHWAY PLANS**

F.A.P. ROUTE 361 (IL RTE 31 / McLEAN BLVD.)
 FROM IL ROUTE 31 TO NORTH OF LANCASTER CIRCLE
 SECTION 06-00214-10-BR
 PROJECT HPP-1527(009)
 KANE COUNTY
 C-91-245-06

FOR INDEX OF SHEETS & LIST OF
 STATE STANDARDS, SEE SHEET NO. 2

TRAFFIC DATA:
 2020 ADT = 19,000 VEHICLES (IL RTE 31-MINOR ARTERIAL)
 2020 ADT = 18,000 VEHICLES (McLEAN BLVD-MINOR ARTERIAL)
 DESIGN SPEED = 45 MPH (IL RTE 31 AND McLEAN BLVD)

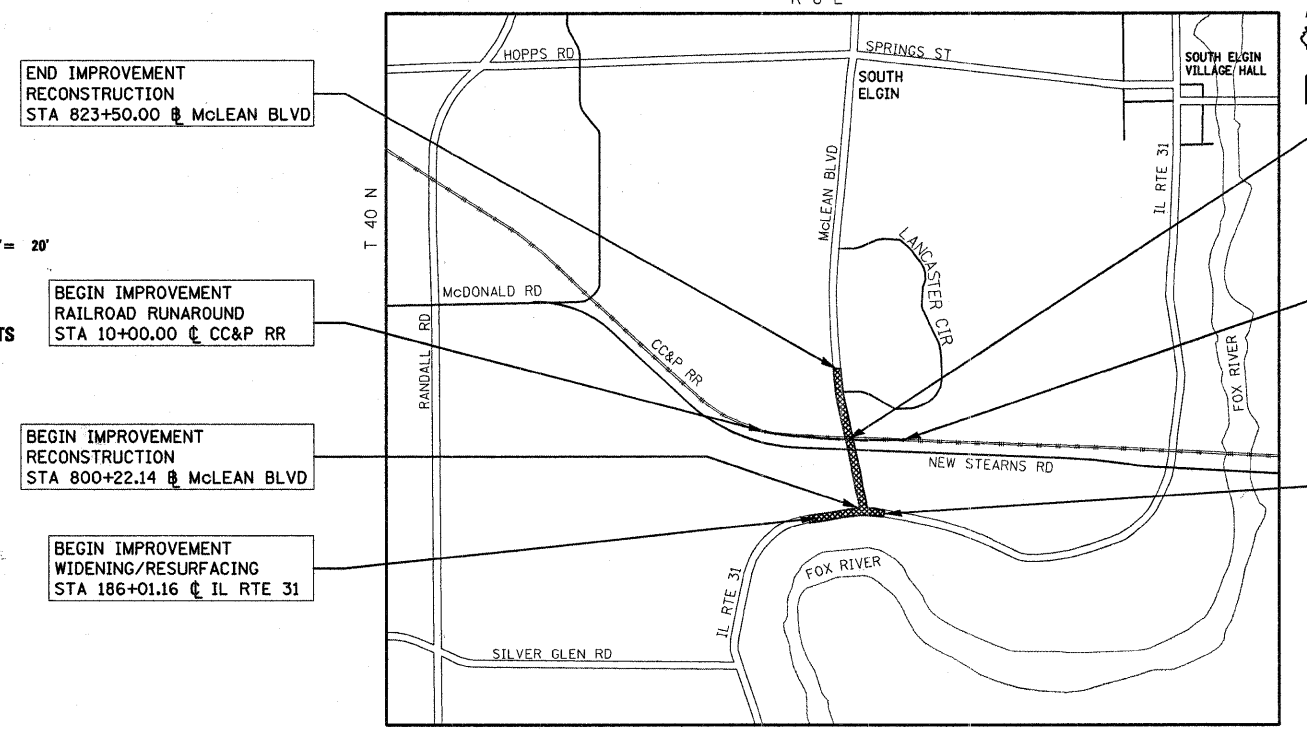
PROJECT LOCATED IN THE
 VILLAGE OF SOUTH ELGIN



FULL SIZE PLANS HAVE BEEN PREPARED USING STANDARD
 ENGINEERING SCALES. REDUCED SIZED PLANS WILL NOT
 CONFORM TO STANDARD SCALES. IN MAKING MEASUREMENTS
 ON REDUCED PLANS, THE ABOVE SCALES MAY BE USED.

Call Before You Dig
JULIE
 800.892.0123
 Call 48 hours before you dig
 (Excluding Sat., Sun. & Holidays)

Joint Utility Locating Information for Excavators



- END IMPROVEMENT RECONSTRUCTION STA 823+50.00 @ McLEAN BLVD
- BEGIN IMPROVEMENT RAILROAD RUNAROUND STA 10+00.00 @ CC&P RR
- BEGIN IMPROVEMENT RECONSTRUCTION STA 800+22.14 @ McLEAN BLVD
- BEGIN IMPROVEMENT WIDENING/RESURFACING STA 186+01.16 @ IL RTE 31

CC&P RR/McLEAN BOULEVARD STRUCTURE NO. 045-3163 STA 15+85.26 @ CC&P RR REMOVAL & REPLACEMENT OF EXISTING SUPERSTRUCTURE, ERECTION OF SINGLE SPAN PLATE GIRDER SUPPORTED ON CLOSED ABUTMENTS. CONSTRUCT TEMPORARY RUNAROUND TRACK

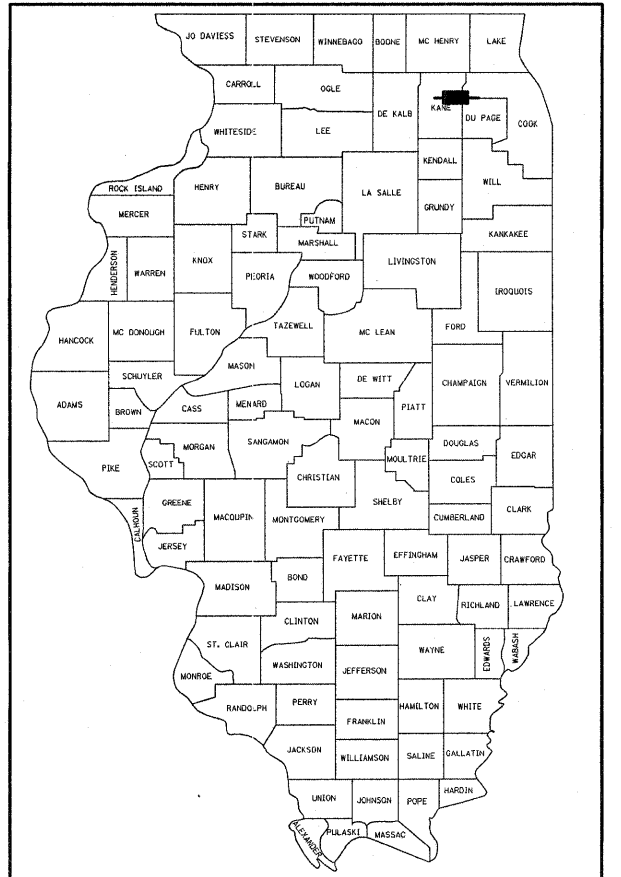
END IMPROVEMENT RAILROAD RUNAROUND STA 31+95.02 @ CC&P RR

END IMPROVEMENT WIDENING/RESURFACING STA 198+00 @ IL RTE 31

LOCATION MAP
 N.T.S.

IL RT 31 ROAD LENGTH = 1,198.84 FT = 0.227 MILES
 McLEAN BOULEVARD LENGTH = 2,327.86 FT = 0.441 MILES
 RUNAROUND TRACK LENGTH = 2,195.02 FT = 0.416 MILES
 TOTAL PROJECT LENGTH = 5,721.72 FT = 1.084 MILES

PROJECT MANAGER **JESSICA A. FELICIANO, P.E.**
 CONTRACT NO. 63073



LOCATION OF SECTION INDICATED THIS: -

STATE OF ILLINOIS
 DEPARTMENT OF TRANSPORTATION
 DIVISION OF HIGHWAYS

APPROVED MARCH 26 20 09
 [Signature]
 DIRECTOR OF TRANSPORTATION/COUNTY ENGINEER, KANE COUNTY

PASSED APRIL 16 20 09
 [Signature]
 CHRISTOPHER HOLT
 DISTRICT 1 ENGINEER OF LOCAL ROADS AND STREETS

RELEASING FOR BID BASED ON LIMITED REVIEW APRIL 7, 20 09
 [Signature]
 DIANE M. O'KEEFE
 DEPUTY DIRECTOR OF HIGHWAYS, REGION ONE ENGINEER

Signed [Signature]
 Gerald E. Koflass, S.E. IL Lic. No. 081-005264
 Expires 11-30-2010
 Date 3/27/2009 For drawings 120 thru 171

Signed [Signature]
 Alon R. Swanson, P.E. IL Lic. No. 062-058599
 Expires 11-30-2009
 Date 03/27/09 For drawings excluding sheets listed here 11/30/09

Signed [Signature]
 Mark A. Haffas
 088-05542 LICENSED PROFESSIONAL ENGINEER OF
 Date 3/31/09 For drawings 28 thru 31

Signed [Signature]
 John W. Witte, P.E. IL Lic. No. 062-058599
 Expires 11-30-2009
 Date 3/26/09 For drawings 32 thru 45

McDonough Associates Inc.
 Engineers / Architects
 139 East Randolph Street Chicago, Illinois 60601