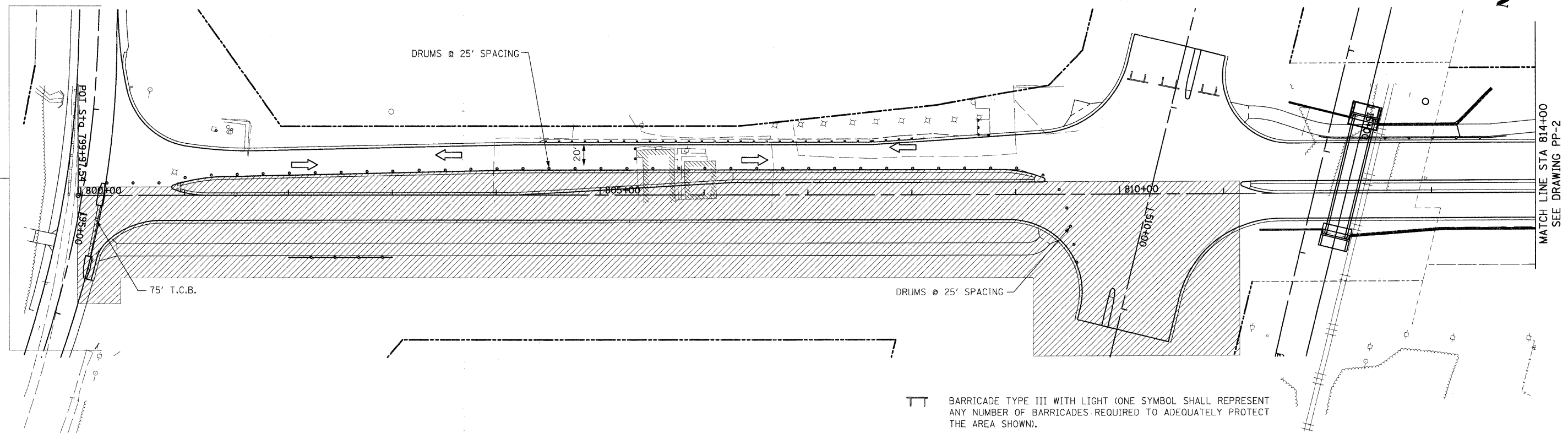




STAGE I

FOR CONSTRUCTION STAGING SIGNING,  
SEE DETOUR PLAN SHEET MT-5



STAGE II

 BARRICADE TYPE III WITH LIGHT (ONE SYMBOL SHALL REPRESENT ANY NUMBER OF BARRICADES REQUIRED TO ADEQUATELY PROTECT THE AREA SHOWN).

 WORK ZONE

 TRAFFIC DIRECTION

 TEMPORARY CONCRETE BARRIER

 IMPACT ATTENUATOR, TEMPORARY (FULLY REDIRECTIVE, NARROW) TEST LEVEL 3

FILE NAME =  
c:\dgn\civ\1\sheet\mt202.dgn

USER NAME = tthornton

DESIGNED -  
DRAWN -

REVISED -  
REVISED -  
REVISED -

PILOT SCALE = 1:50  
PILOT DATE = 3/29/2009

CHECKED -  
DATE = 3/27/09

REVISED -  
REVISED -

**KANE COUNTY  
DIVISION OF TRANSPORTATION**

**NEW STEARNS ROAD - STAGE 2  
MAINTENANCE OF TRAFFIC - McLEAN BOULEVARD**

SCALE: SHEET NO. OF SHEETS STA. TO STA.

F.A.P. RTE.	SECTION	COUNTY	TOTAL SHEETS	SHEET NO.
361	06-00214-10-BR	KANE	219	24
CONTRACT NO. 63073			FED. ROAD DIST. NO. 1   ILLINOIS FED. AID PROJECT	