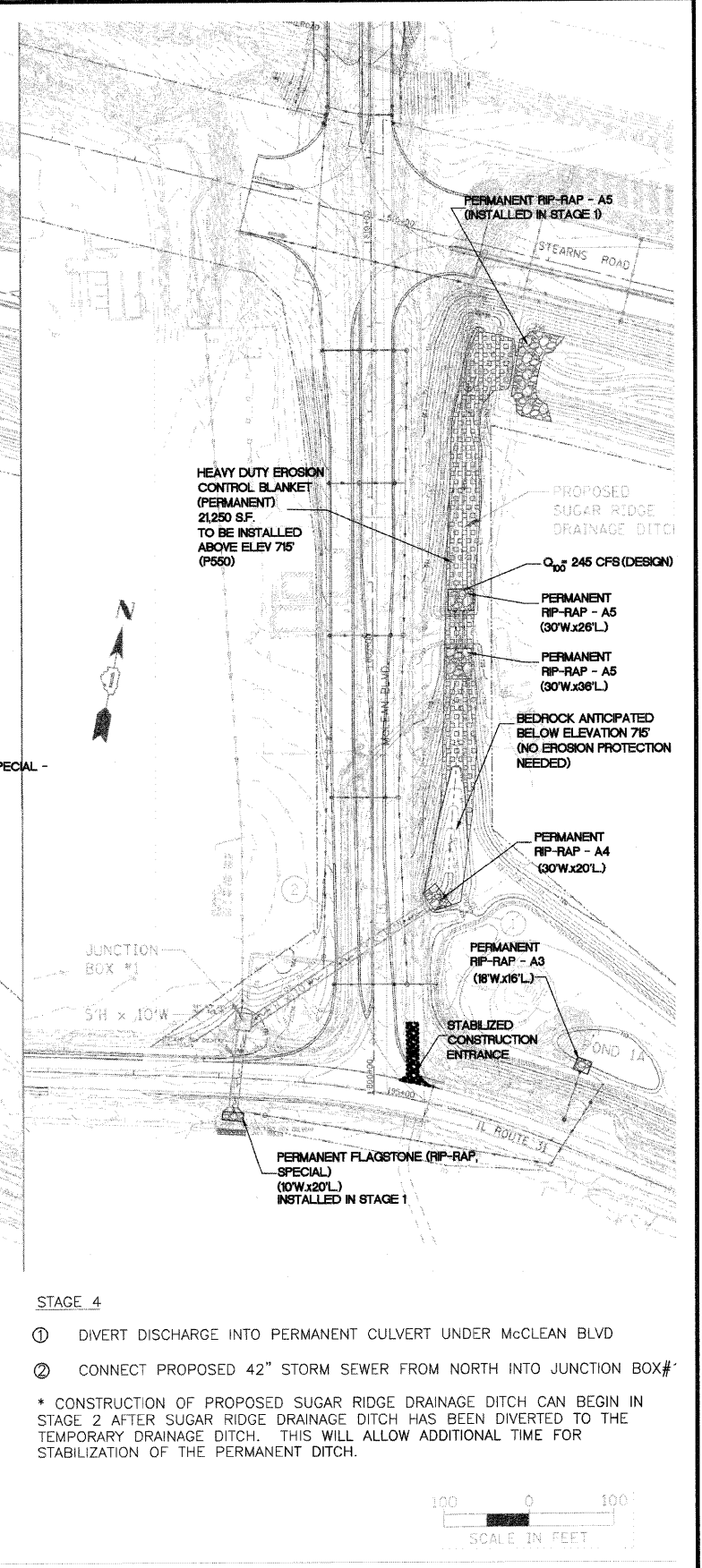
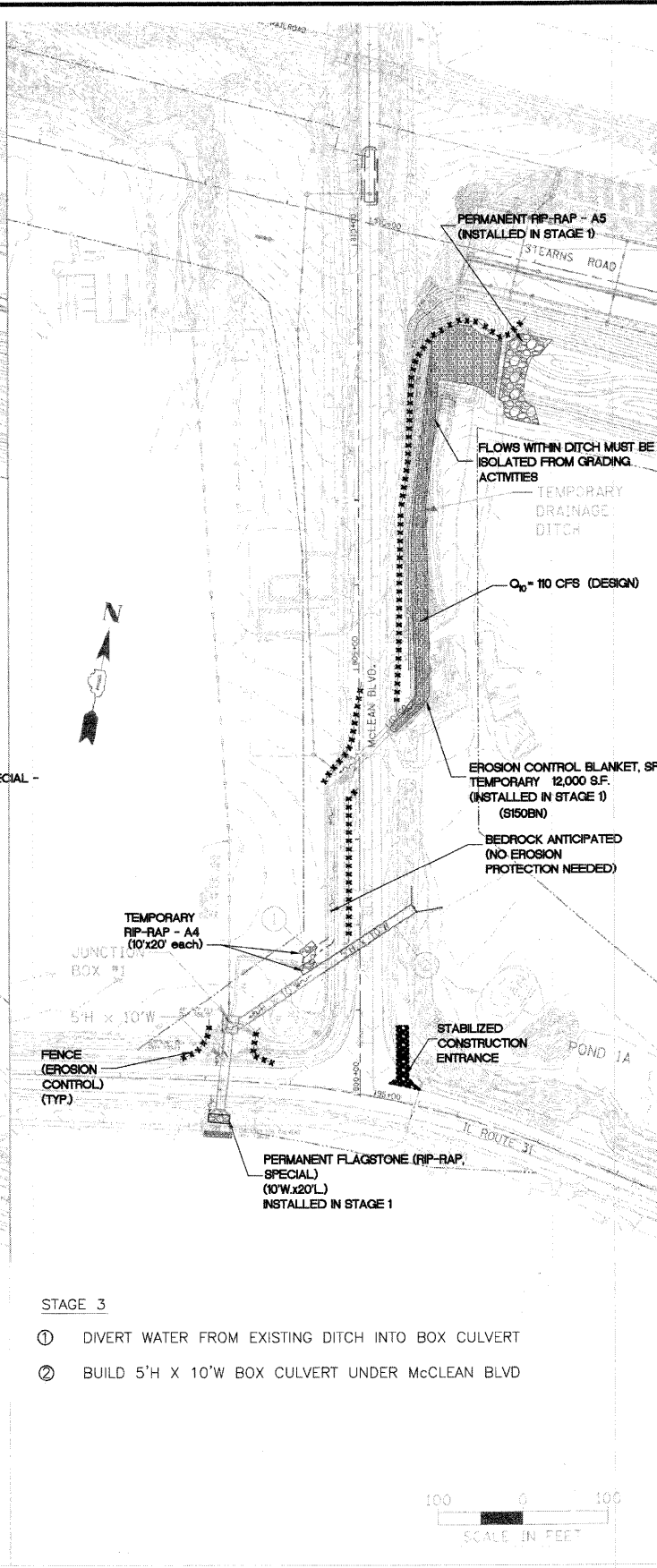
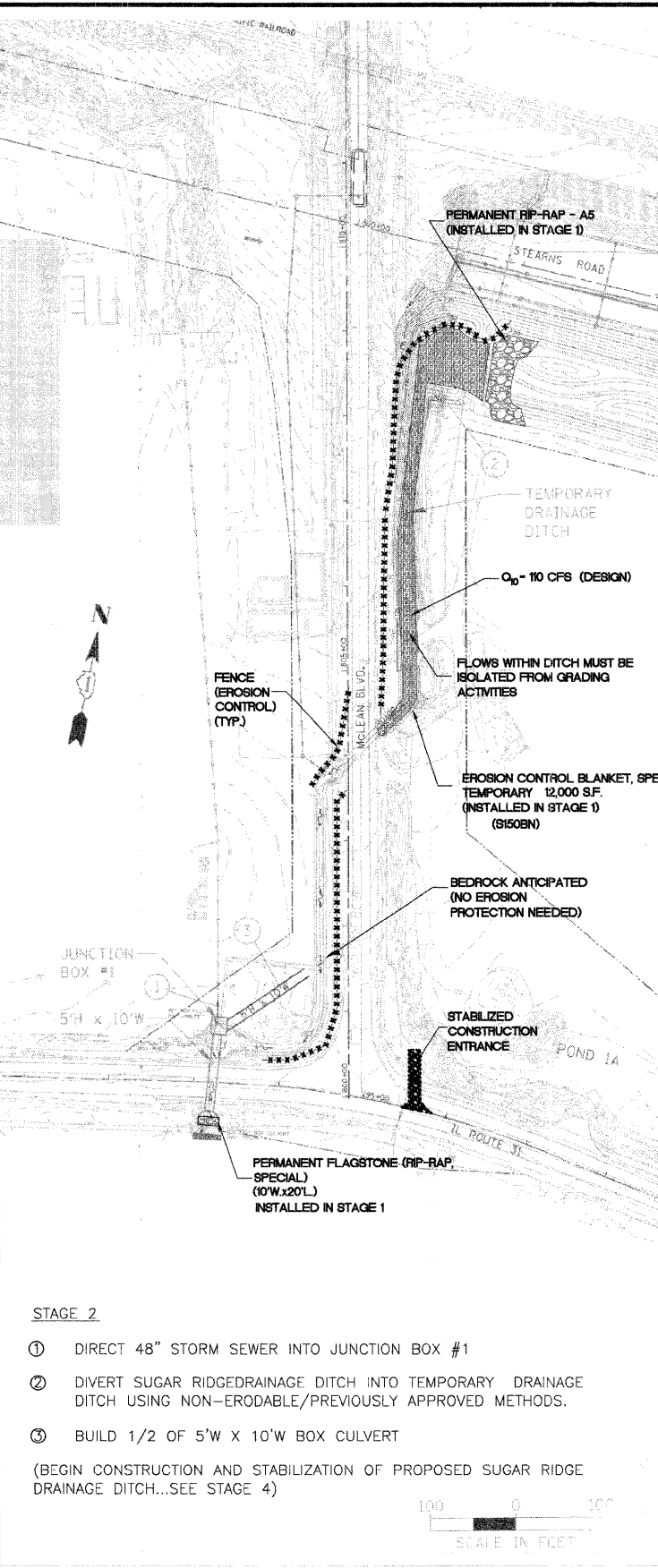
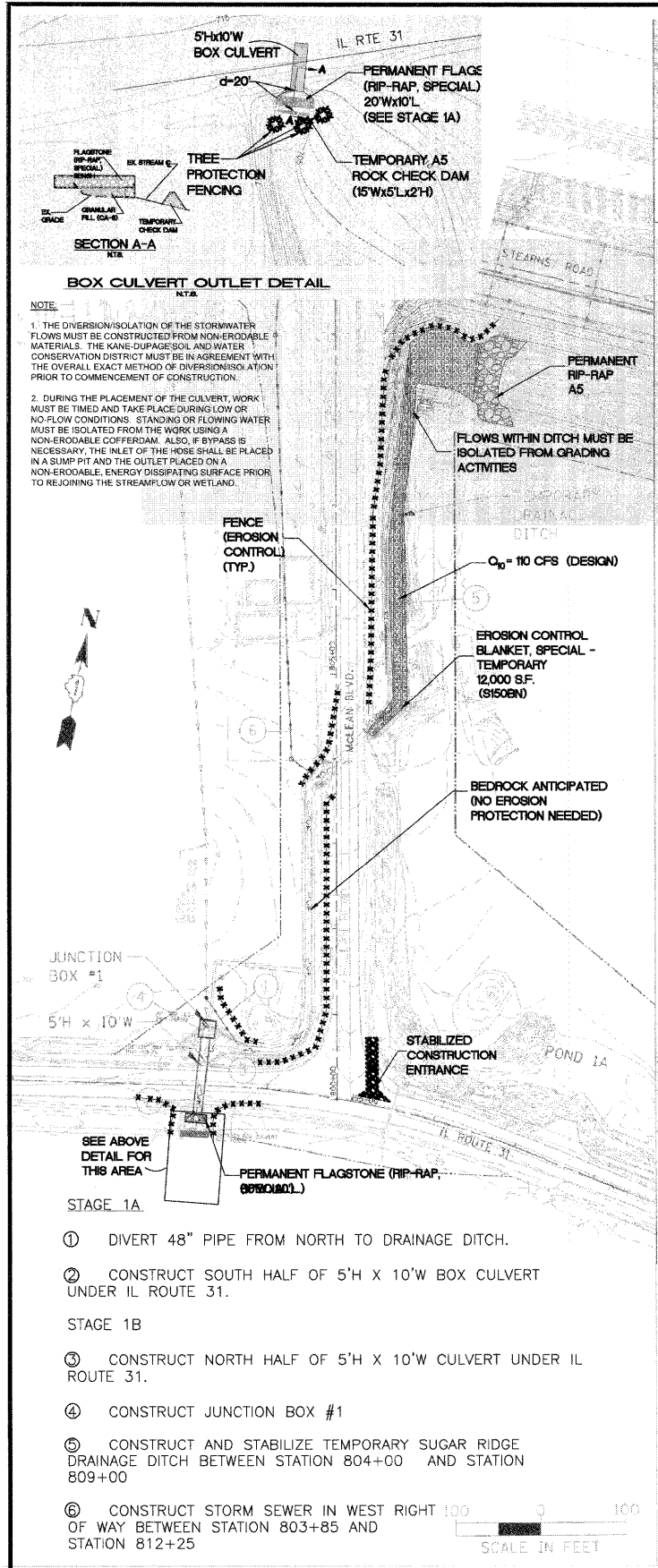


DATE	
BY	
SURVEYED	
PLOTTED	
DESIGNED	
CHECKED	
NOTED	
FILE NAME	



EROSION CONTROL PLAN - DRAINAGE IMPROVEMENT STAGING AND CONSTRUCTION

FILE NAME =	USER NAME = MTOGASCO	DESIGNED -		KANE COUNTY DIVISION OF TRANSPORTATION	NEW STEARNS ROAD - STAGE 2 EROSION CONTROL PLAN	F.A.I. RTE.	SECTION	COUNTY	TOTAL SHEET SHEETS NO.	
10360.DIV11.SHEET1.ECP.DGN		DRAWN -				361	06-00214-10-BR	KANE	219	29
		CHECKED -				CONTRACT NO. 63073				
		DATE -	06/27/08			FED. ROAD DIST. NO. 1 ILLINOIS FED. AID PROJECT				
		PLOT SCALE =	1"=100'			SCALE: 1"=100'	SHEET NO.	OF SHEETS	STA. TO STA.	
		PLOT DATE =	06/25/08							