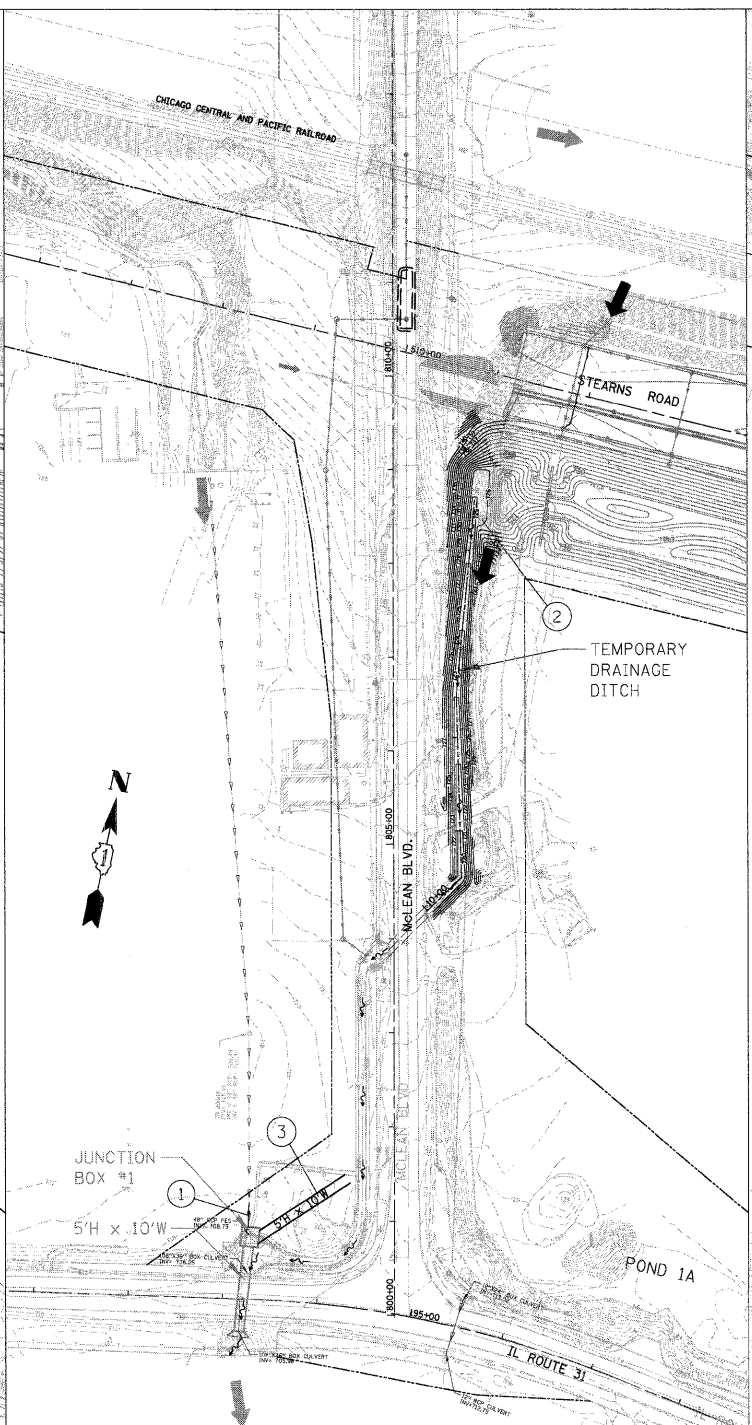

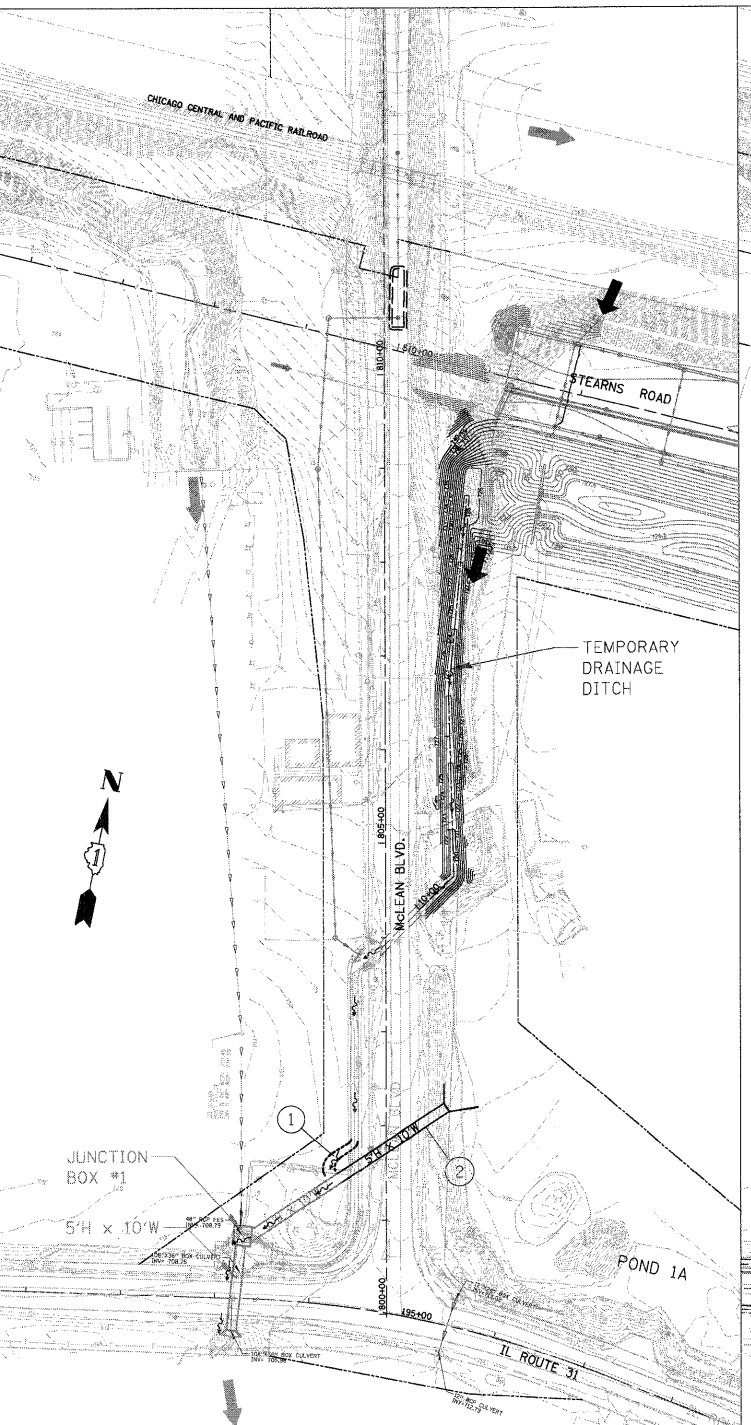
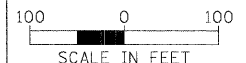


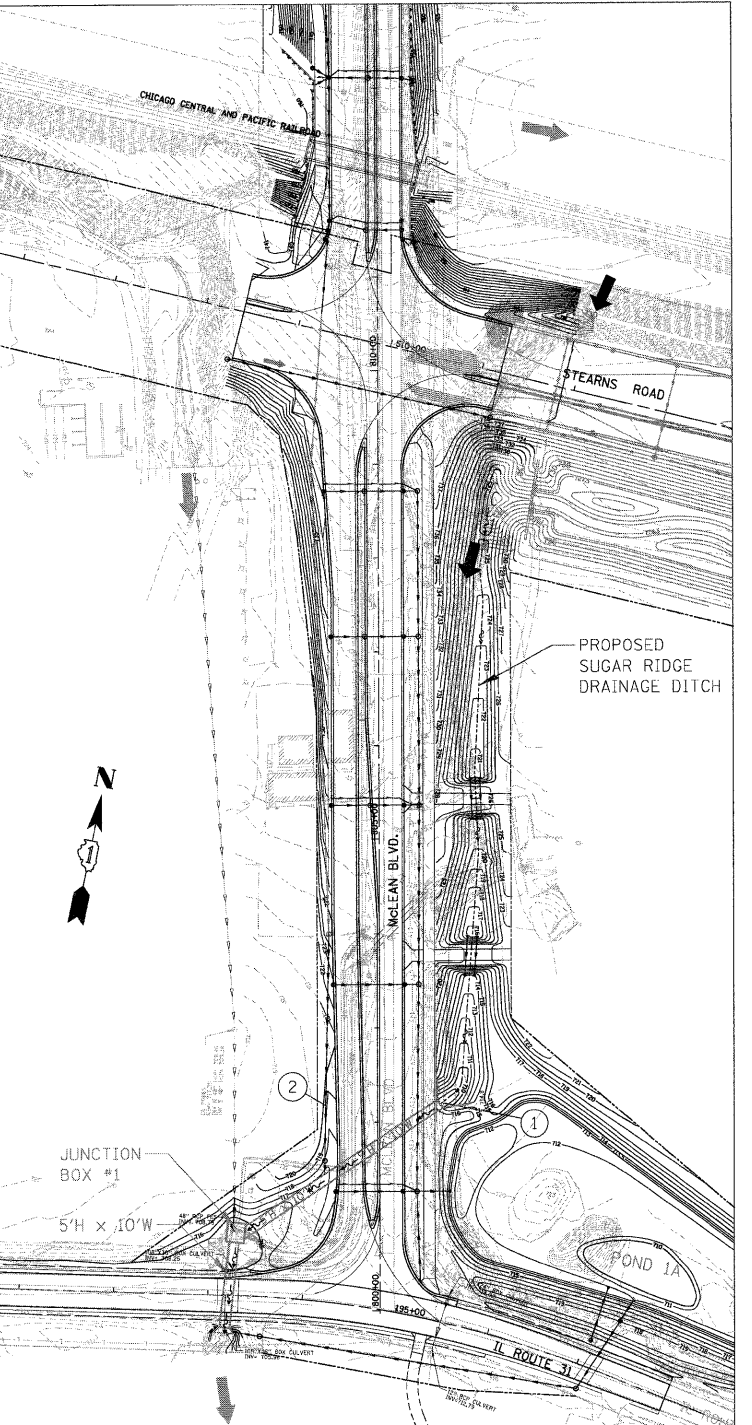

- STAGE 1A
- ① DIVERT 48" PIPE FROM NORTH
  - ② CONSTRUCT SOUTH HALF OF 5' H x 10' W BOX CULVERT UNDER IL ROUTE 31
- STAGE 1B
- ③ CONSTRUCT NORTH HALF OF 5' H x 10' W BOX CULVERT UNDER IL ROUTE 31
  - ④ CONSTRUCT JUNCTION BOX #1
  - ⑤ CONSTRUCT AND STABILIZE TEMPORARY SUGAR RIDGE DRAINAGE DITCH BETWEEN STATION 804+00 AND STATION 809+00
  - ⑥ CONSTRUCT STORM SEWER IN WEST RIGHT OF WAY BETWEEN STATION 803+85 AND STATION 812+25



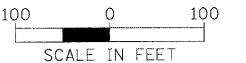
- STAGE 2
- ① REDIRECT 48" STORM SEWER INTO JUNCTION BOX #1
  - ② DIVERT SUGAR RIDGE DRAINAGE DITCH INTO TEMPORARY DRAINAGE DITCH
  - ③ BUILD 1/2 OF 5' H x 10' W BOX CULVERT
- (BEGIN CONSTRUCTION AND STABILIZATION OF PROPOSED SUGAR RIDGE DRAINAGE DITCH. SEE STAGE 4)



- STAGE 3
- ① DIVERT WATER FROM EXISTING DITCH INTO BOX CULVERT
  - ② BUILD 5' H x 10' W BOX CULVERT UNDER McLEAN BLVD



- STAGE 4
- ① DIVERT DISCHARGE INTO PERMANENT CULVERT UNDER McLEAN BLVD
  - ② CONNECT PROPOSED 42" STORM SEWER FROM NORTH INTO JUNCTION BOX #1
- \* CONSTRUCTION OF PROPOSED SUGAR RIDGE DRAINAGE DITCH CAN BEGIN IN STAGE 2 AFTER SUGAR RIDGE DRAINAGE DITCH HAS BEEN DIVERTED TO THE TEMPORARY DRAINAGE DITCH. THIS WILL ALLOW ADDITIONAL TIME FOR STABILIZATION OF THE PERMANENT DITCH



FILE NAME = CCS_07996_01.SHT	USER NAME = djvmond	DESIGNED - JWJ	REVISED -
		DRAWN - DJV	REVISED -
	PLOT SCALE = 100'	CHECKED - JWJ	REVISED -
	PLOT DATE = 3/30/2009	DATE -	REVISED -

**STATE OF ILLINOIS  
DEPARTMENT OF TRANSPORTATION**

**NEW STEARNS ROAD - STAGE 2  
DRAINAGE STAGING PLAN**

SCALE: 1" = 100' SHEET NO. 1 OF 1 SHEETS STA. TO STA.

F.A.I. RTE. 361	SECTION 06-00214-10-BR	COUNTY KANE	TOTAL SHEETS 219	SHEET NO. 42
CONTRACT NO.			FED. ROAD DIST. NO. 1 ILLINOIS FED. AID PROJECT	