













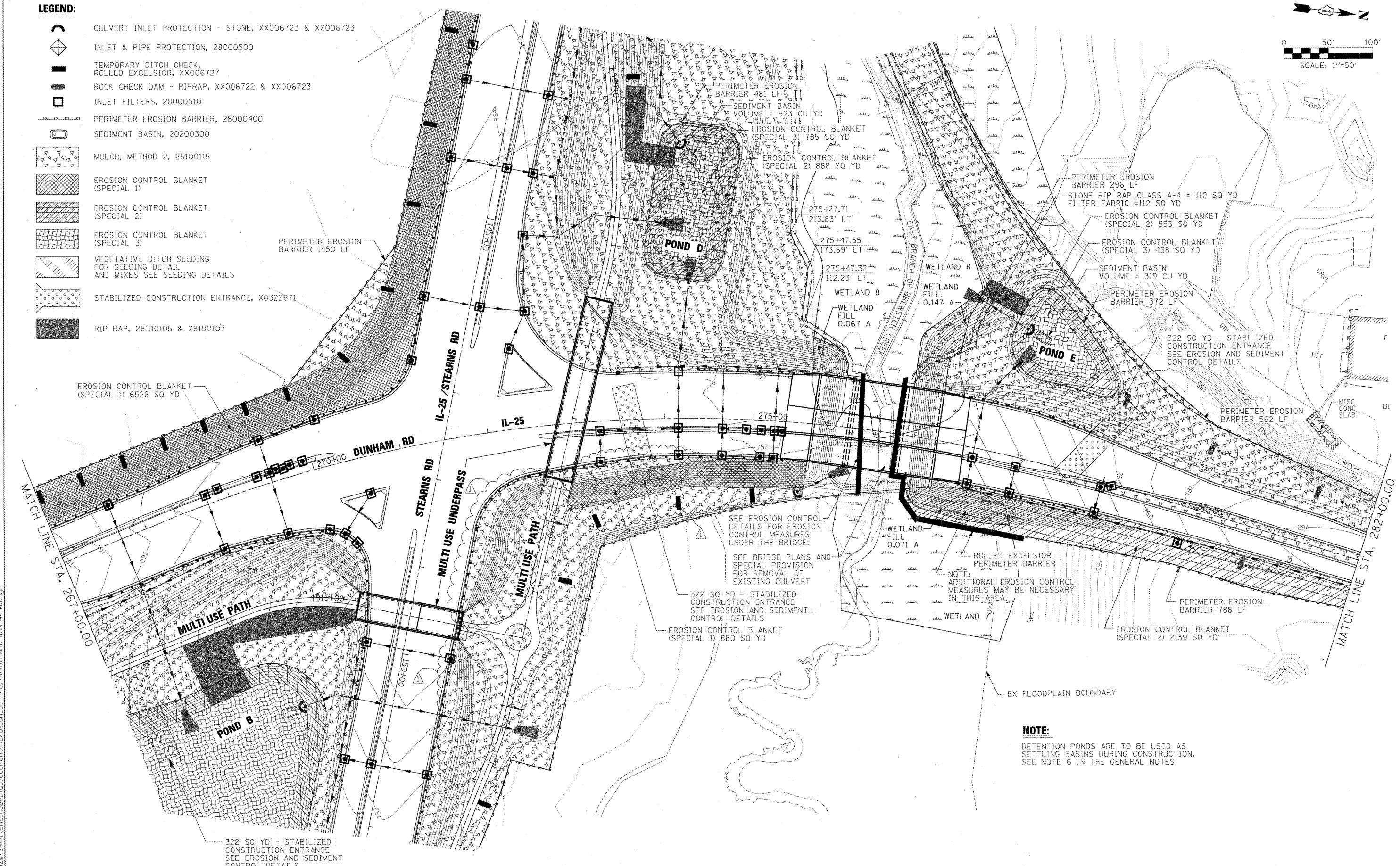
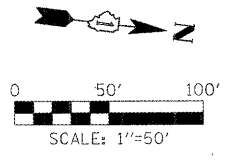


LEGEND:

-  CULVERT INLET PROTECTION - STONE, XX006723 & XX006723
-  INLET & PIPE PROTECTION, 28000500
-  TEMPORARY DITCH CHECK, ROLLED EXCELSIOR, XX006727
-  ROCK CHECK DAM - RIPRAP, XX006722 & XX006723
-  INLET FILTERS, 28000510
-  PERIMETER EROSION BARRIER, 28000400
-  SEDIMENT BASIN, 20200300
-  MULCH, METHOD 2, 25100115
-  EROSION CONTROL BLANKET (SPECIAL 1)
-  EROSION CONTROL BLANKET (SPECIAL 2)
-  EROSION CONTROL BLANKET (SPECIAL 3)
-  VEGETATIVE DITCH SEEDING FOR SEEDING DETAIL AND MIXES SEE SEEDING DETAILS
-  STABILIZED CONSTRUCTION ENTRANCE, X0322671
-  RIP RAP, 28100105 & 28100107



SEE EROSION CONTROL DETAILS FOR EROSION CONTROL MEASURES UNDER THE BRIDGE.

SEE BRIDGE PLANS AND SPECIAL PROVISION FOR REMOVAL OF EXISTING CULVERT

322 SQ YD - STABILIZED CONSTRUCTION ENTRANCE SEE EROSION AND SEDIMENT CONTROL DETAILS

EROSION CONTROL BLANKET (SPECIAL 1) 880 SQ YD

WETLAND FILL 0.071 A

ROLLED EXCELSIOR PERIMETER BARRIER

NOTE: ADDITIONAL EROSION CONTROL MEASURES MAY BE NECESSARY IN THIS AREA.

WETLAND 7

NOTE:
DETENTION PONDS ARE TO BE USED AS SETTLING BASINS DURING CONSTRUCTION. SEE NOTE 6 IN THE GENERAL NOTES

x:\3902a\3944\Engineering\documents\erosion_contr\erpln_abc_dun_es_03.dgn

FILE NAME = #FILES#	USER NAME = #USER#	DESIGNED - AAF	REVISED - ADDENDUM 6/5/09
		DRAWN - INS	REVISED -
		CHECKED - TJR	REVISED -
		DATE - 3/31/09	REVISED -

**KANE COUNTY
DIVISION OF TRANSPORTATION**

EROSION AND SEDIMENT CONTROL DUNHAM ROAD / IL 25			
SCALE:	SHEET NO.	OF SHEETS	STA. 267+00.00 TO STA. 282+00.00

F.A. RTE.	SECTION	COUNTY	TOTAL SHEETS	SHEET NO.
361	06-00214-15-BR	KANE/DUPAGE	545	129
CONTRACT NO. 63074				
FED. ROAD DIST. NO. ILLINOIS FED. AID PROJECT				