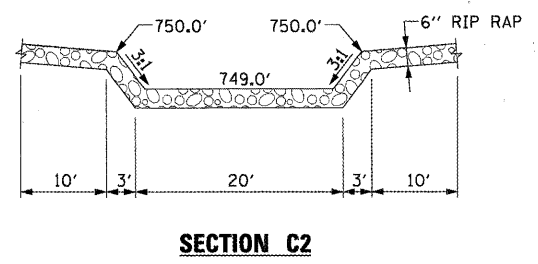
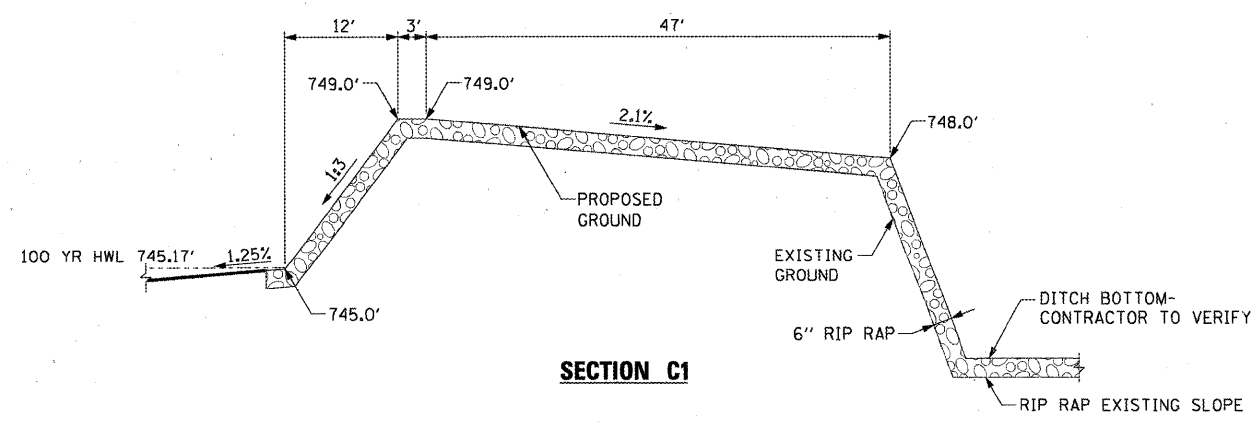
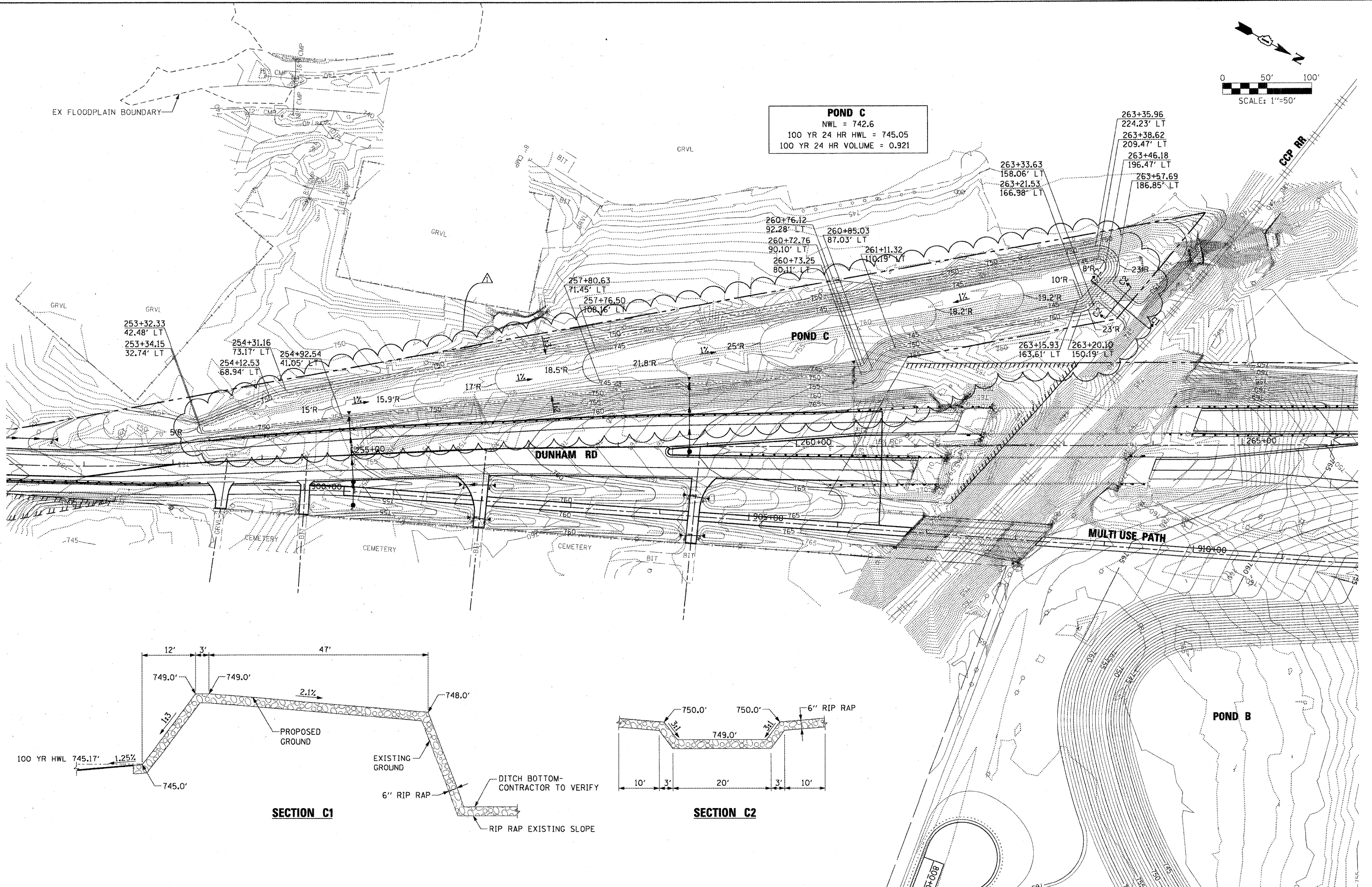


POND C
 NWL = 742.6
 100 YR 24 HR HWL = 745.05
 100 YR 24 HR VOLUME = 0.921



\$FILEL\$

FILE NAME = \$FILES\$	USER NAME = \$USER\$	DESIGNED - TJR	REVISED - ADDENDUM 6/5/09	KANE COUNTY DIVISION OF TRANSPORTATION	DRAINAGE AND UTILITY DETENTION POND C	F.A. RTE. 361	SECTION 06-00214-15-BR	COUNTY KANE/DUPAGE	TOTAL SHEETS 545	SHEET NO. 173	
	PLOT SCALE = \$SCALE\$	CHECKED - JNR	REVISED -			CONTRACT NO. 63074					
	PLOT DATE = \$DATE\$	DATE - 3/31/09	REVISED -			SCALE: SHEET NO. OF SHEETS STA. TO STA.					
						FED. ROAD DIST. NO. ILLINOIS FED. AID PROJECT					