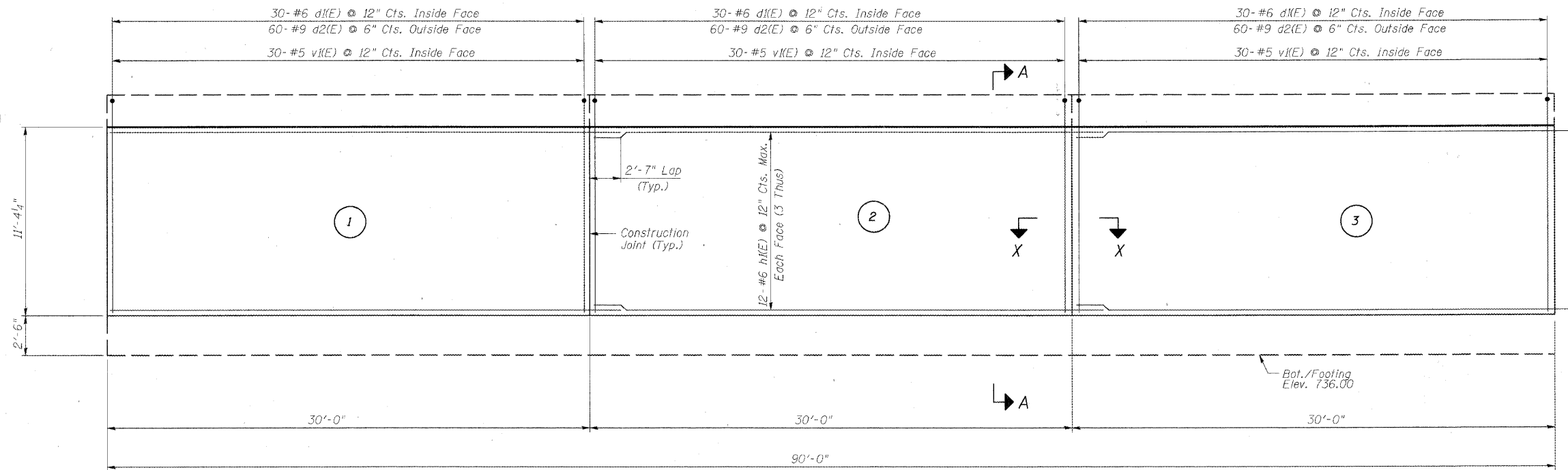


STATE OF ILLINOIS  
DEPARTMENT OF TRANSPORTATION

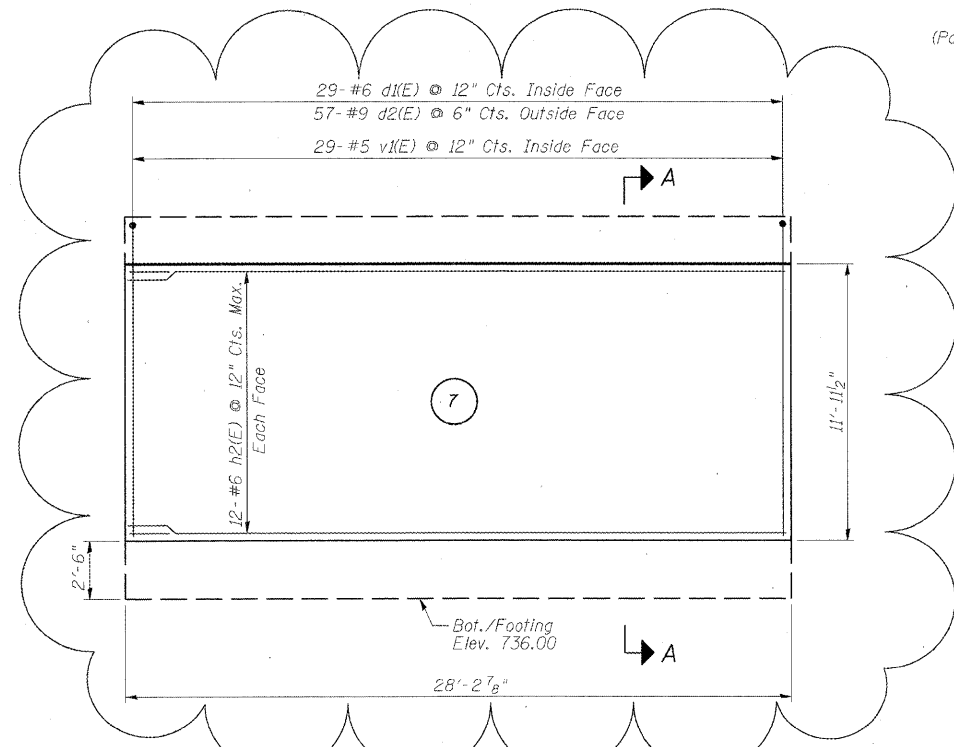
ROUTE NO.	SECTION	COUNTY	TOTAL SHEETS	SHEET NO.	SHEET SB- 7 OF 14 SHEETS
-	-	KANE	545	308	
FED. ROAD DIST. NO. 7		ILLINOIS	FED. AID PROJECT		

Contract # 63074



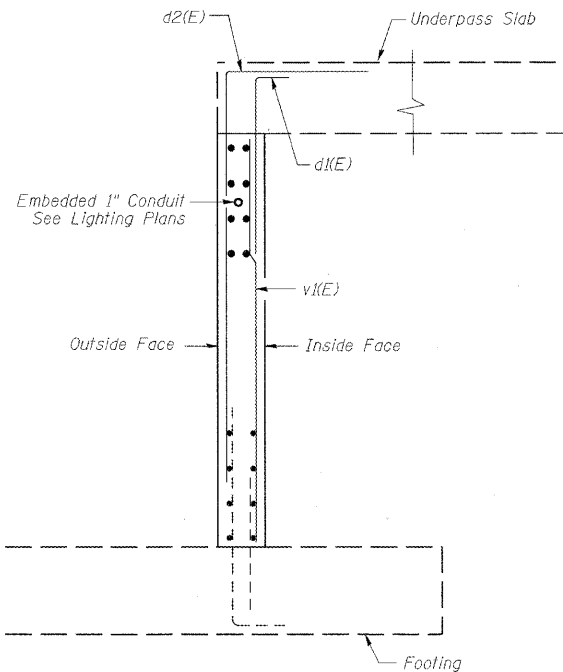
**NORTH WALL ELEVATION**

(South Wall Elevation Similar)  
(Panels 1 thru 3, Panels 4 thru 6 similar)



**NORTH WALL ELEVATION**

(South Wall Elevation Similar)  
(Panel 7)

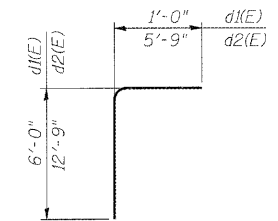


**SECTION A-A**

**BILL OF MATERIAL**

Bar	No.	Size	Length	Shape	
d1(E)	418	#6	7'-0"	┌	
d2(E)	834	#9	18'-6"	┌	
h1(E)	288	#6	32'-7"	┌	
h2(E)	48	#6	27'-9"	┌	
v1(E)	418	#5	11'-0"	┌	
Concrete Structures				Cu. Yd.	239.8
Reinforcement Bars, Epoxy Coated				Pound	77,750

\* Totals shown are for the north and south walls.



**BARS d1(E) & d2(E)**

**Notes:**

1. Stations and offsets are measured with respect to Mixed-Use Path along IL 25/Stearns Road.
2. (1) Denotes panel number.
3. For Section X-X see sheets SB-5 and SB-6.

DESIGNED	AAV
CHECKED	AJK
DRAWN	VH
CHECKED	HMA/DMC

▲ Addendum #1 - 6/5/09

**benesch**  
alfred benesch & company  
Engineers • Surveyors • Planners  
205 North Michigan Avenue, Suite 2400  
Chicago, Illinois 60601  
312-565-0460  
Job # 3944

**WALL REINFORCEMENT  
MIXED-USE PATH UNDER  
IL 25/DUNHAM ROAD  
F.A.P. 360 - SEC. 06-00214-15-BR  
KANE COUNTY  
STATION 609+05.92  
STRUCTURE NO. 045-3174**