

GLOBALTROTTERS ENGINEERING CORP.: DAVID SICKLER (312) 697-3539

FIELD ENGINEER: MELCHOR MANGOBA (847) 705-4408

F.A. RTE.	SECTION	COUNTY	TOTAL SHEETS	SHEET NO.
	06-00069-00-BT	COOK	24	1


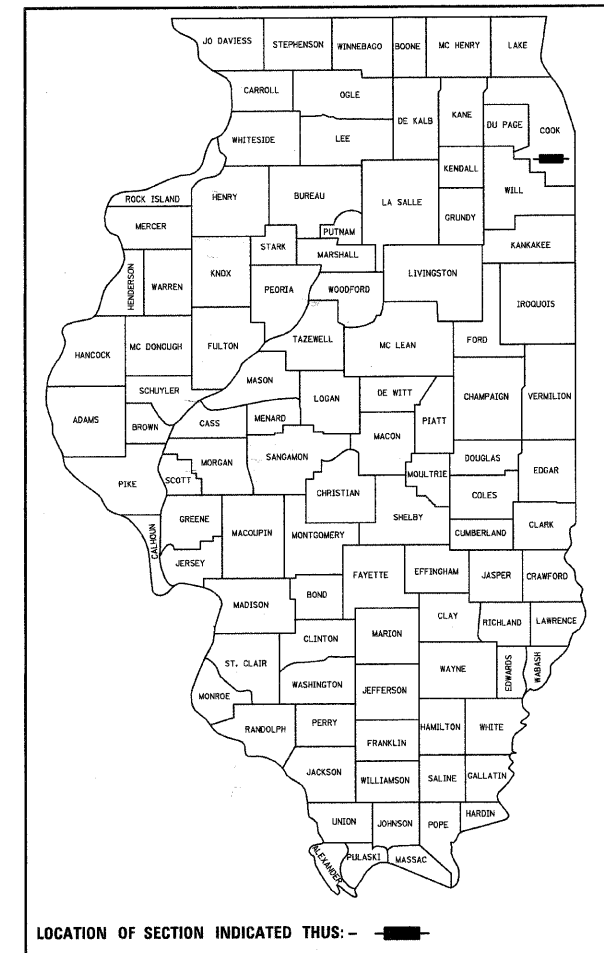
CONTRACT NO. 63170 24+2=26

**STATE OF ILLINOIS
DEPARTMENT OF TRANSPORTATION
DIVISION OF HIGHWAYS**

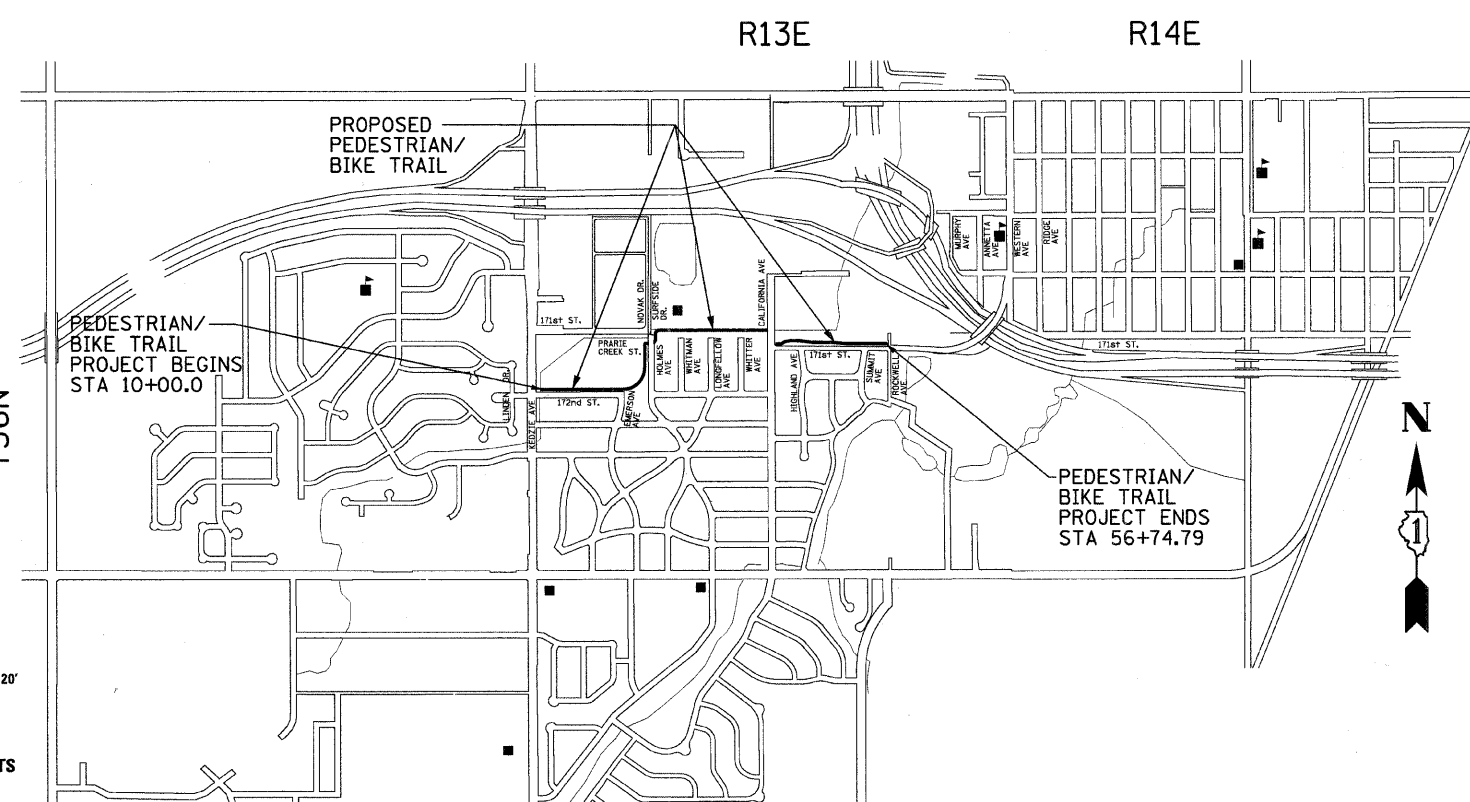
**PLANS FOR PROPOSED
FEDERAL AID HIGHWAY**

**VILLAGE OF HAZEL CREST
SECTION 06-00069-00-BT
KEDZIE AVENUE TO ROCKWELL AVENUE
PROJECT TE-00D1(752)
COOK COUNTY
C-91-115-09**

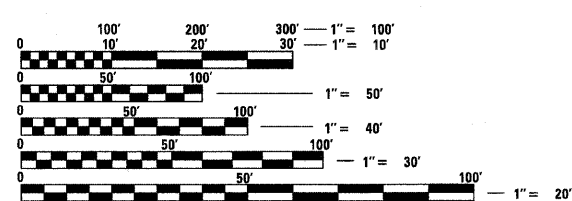
SHEET NO.	SHEET NAME
1	COVER
2	GENERAL NOTES & LIST OF STANDARDS
3	SUMMARY OF QUANTITIES
4	PROPOSED TYPICAL CROSS SECTIONS
5	ALIGNMENT PLAN & BENCH MARKS
6	TIE PLAN & DETAILS
7-11	PLAN & PROFILE PLANS
12-13	REMOVAL ITEMS, PROPOSED SIGNS & PAVEMENT MARKINGS
14	DETAILS
15-24	CROSS SECTIONS



Nirul A. Chowdhury
SIGNATURE
3-16-09
DATE
LICENSE EXPIRES 11-30-2009



PROJECT LOCATED IN
VILLAGE OF HAZEL CREST



FULL SIZE PLANS HAVE BEEN PREPARED USING STANDARD ENGINEERING SCALES. REDUCED SIZED PLANS WILL NOT CONFORM TO STANDARD SCALES. IN MAKING MEASUREMENTS ON REDUCED PLANS, THE ABOVE SCALES MAY BE USED.

J.U.L.I.E.
JOINT UTILITY LOCATION INFORMATION FOR EXCAVATION
1-800-892-0123

BREMEN TOWNSHIP
LOCATION MAP

N.T.S.
GROSS LENGTH OF PROJECT = 4,674.79 FT = 0.885 MILE
NET LENGTH OF PROJECT = 4,006.14 FT = 0.759 MILE

CONTRACT NO. 63170

**STATE OF ILLINOIS
DEPARTMENT OF TRANSPORTATION
DIVISION OF HIGHWAYS**

Approved: *Robert J. Malden Maye* DATE 4/3/2009
Village President, Village of Hazel Crest SIGNATURE

Passed: APRIL 7, 2009 DATE
Chet Chapman SIGNATURE
District #1 Engineer of Local Roads & Streets

Releasing for Bid
Based on Limited
Review: APRIL 7, 2009 DATE
Diane M. O'Keefe SIGNATURE
Deputy Director of Highways, Region #1 Engineer