

F.A.P. RTE.	SECTION	COUNTY	TOTAL SHEETS	SHEET NO.
553	120M	OGLE	71	1
FED. ROAD DIST. NO.	ILLINOIS	CONTRACT NO. 64E55		

STATE OF ILLINOIS
DEPARTMENT OF TRANSPORTATION
DIVISION OF HIGHWAYS

**PROPOSED
HIGHWAY PLANS**

FAP ROUTE 553 (IL 72)
SECTION 120M
PROJECT HSIP-0553(151)
WIDENING & RESURFACING
OGLE COUNTY
C-92-033-09

FOR INDEX OF SHEETS, SEE SHEET NO. 2
FOR STATE STANDARDS, SEE SHEET NO. 2

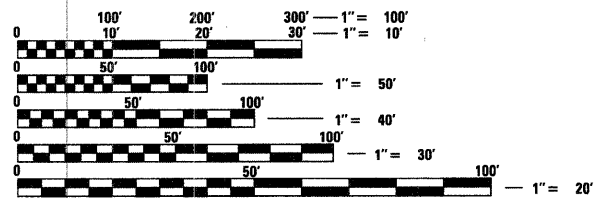
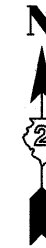
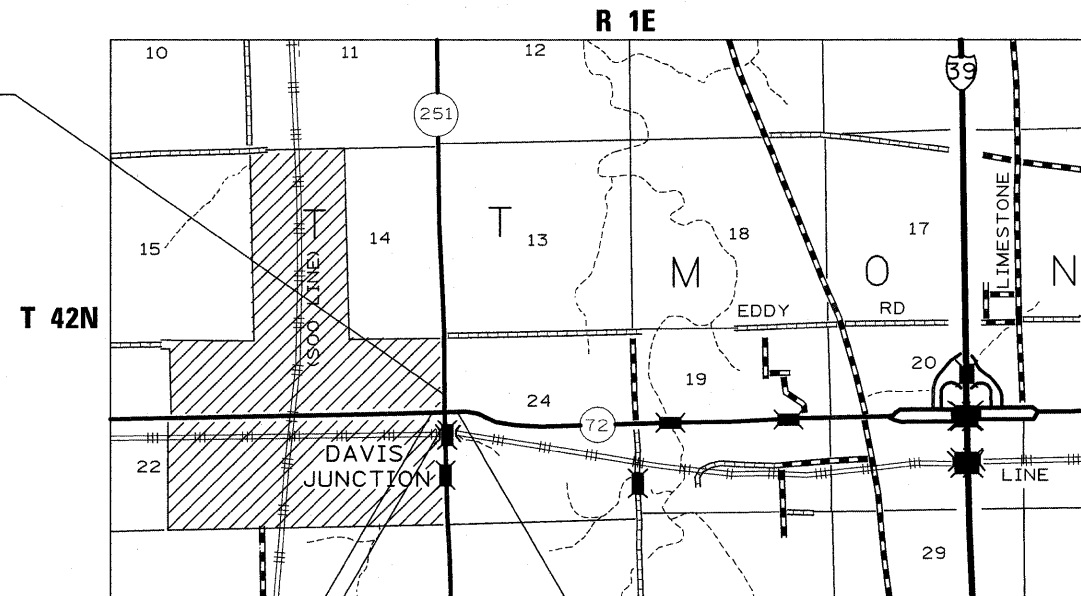
DESIGN DESIGNATION
965(33) - MA - 3.16(FD-20)

D-92-070-08



SCOTT TOWNSHIP 23 & 24

IMPROVEMENT ENDS
STA 794 + 41
SECTION ENDS
STA 790 + 92.7



FULL SIZE PLANS HAVE BEEN PREPARED USING STANDARD ENGINEERING SCALES. REDUCED SIZED PLANS WILL NOT CONFORM TO STANDARD SCALES. IN MAKING MEASUREMENTS ON REDUCED PLANS, THE ABOVE SCALES MAY BE USED.

J.U.L.I.E.
JOINT UTILITY LOCATION INFORMATION FOR EXCAVATION
1-800-892-0123
OR 811

IMPROVEMENT BEGINS
STA 1777 + 84
SECTION BEGINS
STA 1782 + 84.4

IMPROVEMENT ENDS
STA 780 + 85.5
SECTION ENDS
STA 780 + 85.5

IMPROVEMENT ENDS
STA 1789 + 31.2
SECTION ENDS
STA 1788 + 81.2

PROJECT ENGINEER: MASOOD AHMAD
SENIOR SQUAD LEADER: SAM ABDULLAH (815) 284-5535
SQUAD LEADER: COREY CONDERMAN (815) 284-5936
CONTRACT NO. 64E55

GROSS & NET LENGTH = 596.8 FT. = 0.113 MILE (IL 72)
GROSS & NET LENGTH = 956.98 FT. = 0.131 MILE (IL 251)
TOTAL GROSS & NET LENGTH = 1553.78 FT. = 0.294 MILE

STATE OF ILLINOIS
DEPARTMENT OF TRANSPORTATION
DIVISION OF HIGHWAYS

SUBMITTED *March 11 20 09*

George F. Rana
DEPUTY DIRECTOR OF HIGHWAYS, REGION ENGINEER

May 8, 20 09
Charles G. Ingersoll
ENGINEER OF DESIGN AND ENVIRONMENT

May 8, 20 09
Christine M. Reed
DIRECTOR OF HIGHWAYS, CHIEF ENGINEER

**PRINTED BY THE AUTHORITY
OF THE STATE OF ILLINOIS**