
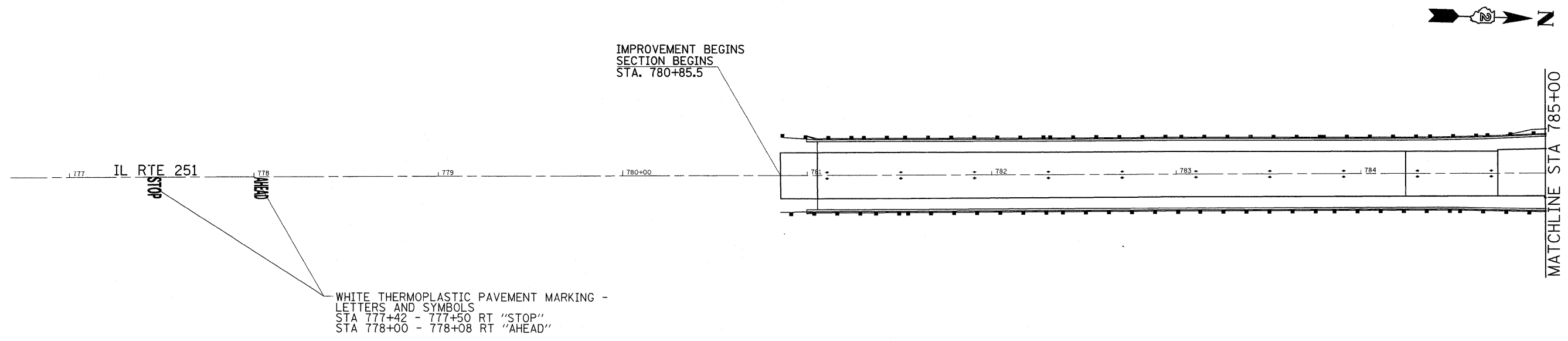
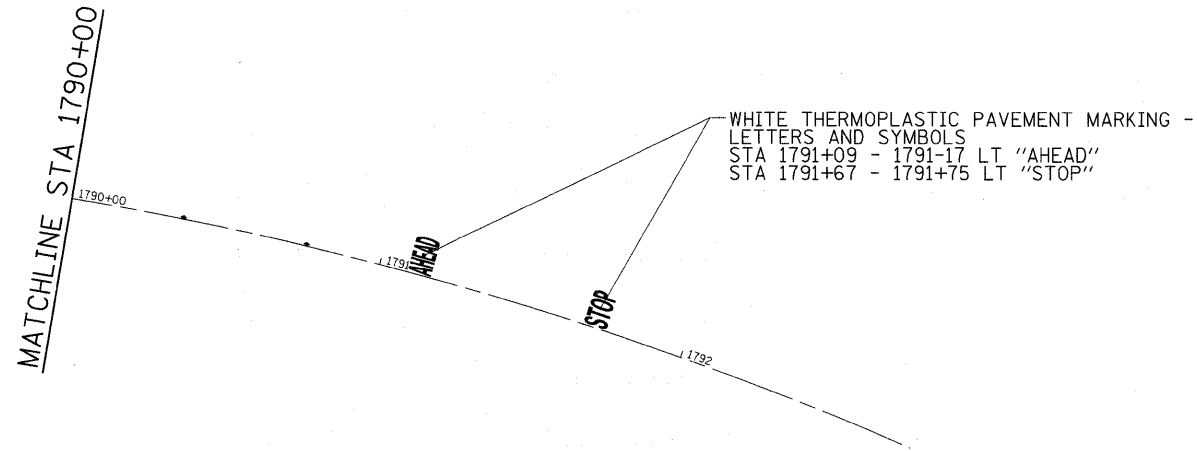



PAVEMENT MARKING DETAILS



◆ TWO-WAY AMBER



FILE NAME = c:\pwork\pwidot\dossdd\dms41852\d07808\pmk.dgn	USER NAME = dossdd	DESIGNED -	REVISED -	STATE OF ILLINOIS DEPARTMENT OF TRANSPORTATION	IL 251 & IL 72 PAVEMENT MARKING DETAILS			F.A.P. RTE. 553	SECTION 120M	COUNTY OGLE	TOTAL SHEETS 71	SHEET NO. 36
	PLOT SCALE = 30.0000' / IN.	CHECKED -	REVISED -		SCALE:	SHEET NO.	OF	SHEETS	STA.	TO STA.	CONTRACT NO. 64E55	
PLOT DATE = Tue Jan 13 15:46:54 2009	DATE -	REVISED -	REVISED -	FED. ROAD DIST. NO.		ILLINOIS FED. AID PROJECT						