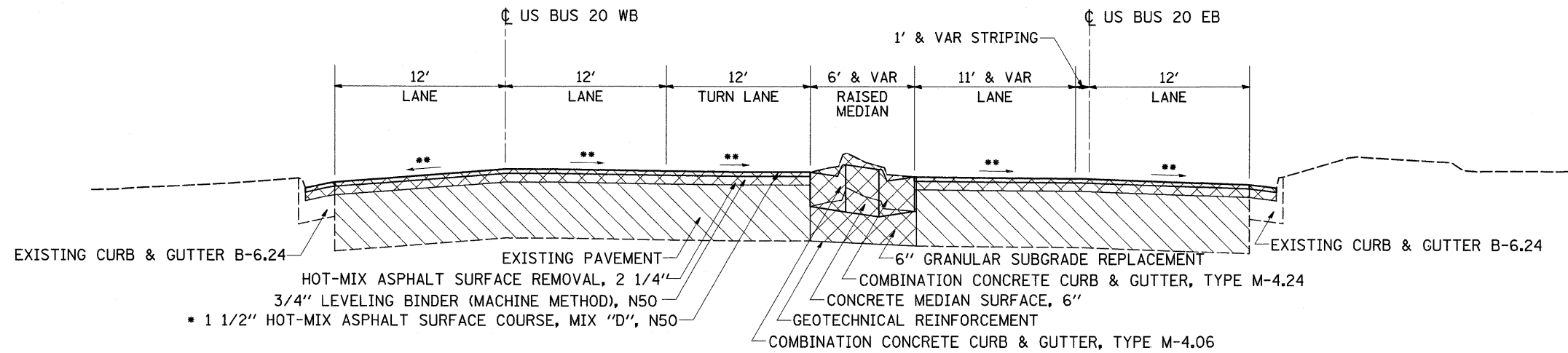
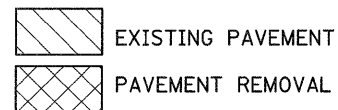
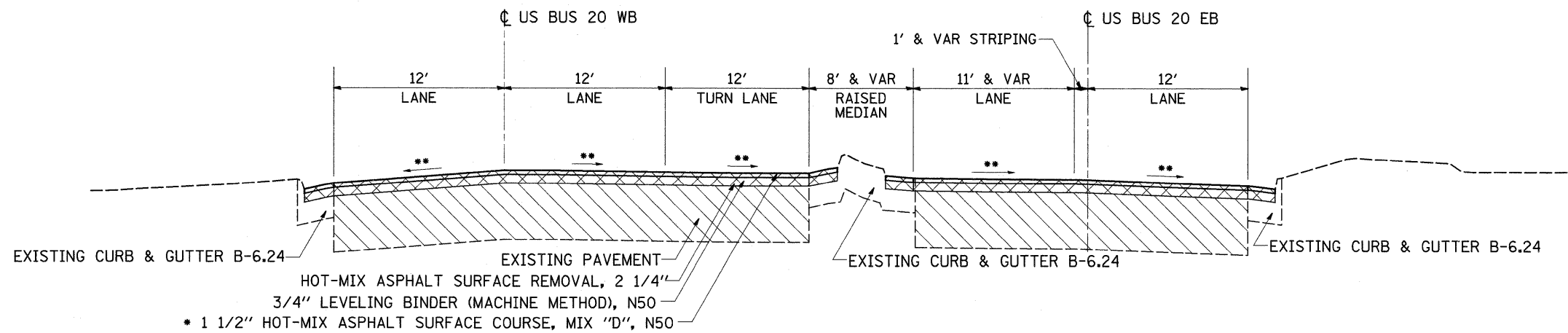


# TYPICAL SECTIONS

STA 40+63.55 TO STA 42+05.90



STA 42+05.90 TO STA 42+36.32



\* 112 LB/SQ YD/IN

\*\* MAINTAIN EXISTING CROSS SLOPE (MIN 1/2"/ft)

FILE NAME =	USER NAME = dosddd	DESIGNED -	REVISED -	<b>STATE OF ILLINOIS DEPARTMENT OF TRANSPORTATION</b>	<b>US BUS 20 TYPICAL SECTIONS</b>			F.A.P. RTE. 303	SECTION (1-1)CH	COUNTY WINNEBAGO	TOTAL SHEETS 58	SHEET NO. 9
c:\pw_work\PWIDOT\DOSSDD\0125645\0204409-sh-t-typical.dgn		DRAWN -	REVISED -		SCALE:	SHEET NO.	OF	SHEETS	STA.	TO STA.	CONTRACT NO. 64E90	
PLOT SCALE = 50.0000' / IN.		CHECKED -	REVISED -		ILLINOIS FED. AID PROJECT							
PLOT DATE = Tue Mar 10 11:32:49 2009		DATE -	REVISED -									