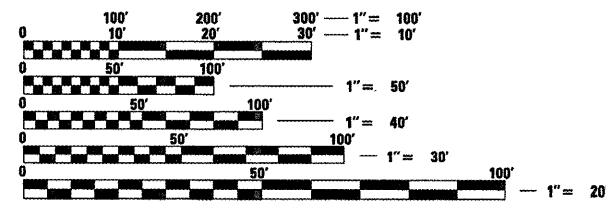


INDEX OF SHEETS

1. COVER SHEET
2. GENERAL NOTES
3. SUMMARY OF QUANTITIES
4. TYPICAL SECTION
5. ROAD CLOSURE DETAILS
6. PAVEMENT MARKING
7. BRIDGE APPROACH DETAILS
8. GENERAL PLAN AND ELEVATION
9. PLAN AND CROSS SECTION
10. DECK SLAB REPAIR DETAILS
11. FRAMING PLAN
12. EXISTING ABUTMENT DETAILS
13. EXISTING SLAB DETAILS AT ABUTMENTS
14. EXISTING SLAB DETAILS AT PIER 1
15. EXISTING SLAB DETAILS AT PIER 2
16. EXISTING SLAB DETAILS AT PIER 3
17. PROPOSED PLAN AND CROSS SECTION
18. PROPOSED ABUTMENT DETAILS
19. PROPOSED SLAB DETAILS AT ABUTMENTS
20. PROPOSED SLAB DETAILS AT PIER 1
21. PROPOSED SLAB DETAILS AT PIER 2
22. PROPOSED SLAB DETAILS AT PIER 3
23. HANDRAIL DETAILS
24. DECK DRAIN EXTENSION DETAILS
25. PREFORMED JOINT STRIP SEAL

STANDARDS

- BLR 17-4 TRAFFIC CONTROL DEVICES - DAY LABOR CONSTRUCTION
- 000001-05 STANDARD SYMBOLS, ABBREVIATIONS AND PATTERNS
- 001001-02 AREAS OF REINFORCEMENT BARS
- 001006 DECIMAL OF AN INCH AND OF A FOOT
- 701001-02 OFF-ROAD OPERATIONS 2L, 2W, MORE THAN 15' (4.5 m) AWAY
- 701006-03 OFF-ROAD OPERATIONS 2L, 2W, 15' (4.5 m) TO 24" (600 mm) FROM PAVEMENT EDGE
- 701301-03 LANE CLOSURE, 2L, 2W, SHORT TIME OPERATIONS
- 701901-01 TRAFFIC CONTROL DEVICES



FULL SIZE PLANS HAVE BEEN PREPARED USING STANDARD ENGINEERING SCALES. REDUCED SIZED PLANS WILL NOT CONFORM TO STANDARD SCALES. IN MAKING MEASUREMENTS ON REDUCED PLANS, THE ABOVE SCALES MAY BE USED.

J.U.L.I.E.
JOINT UTILITY LOCATION INFORMATION FOR EXCAVATION
1-800-892-0123
OR 811

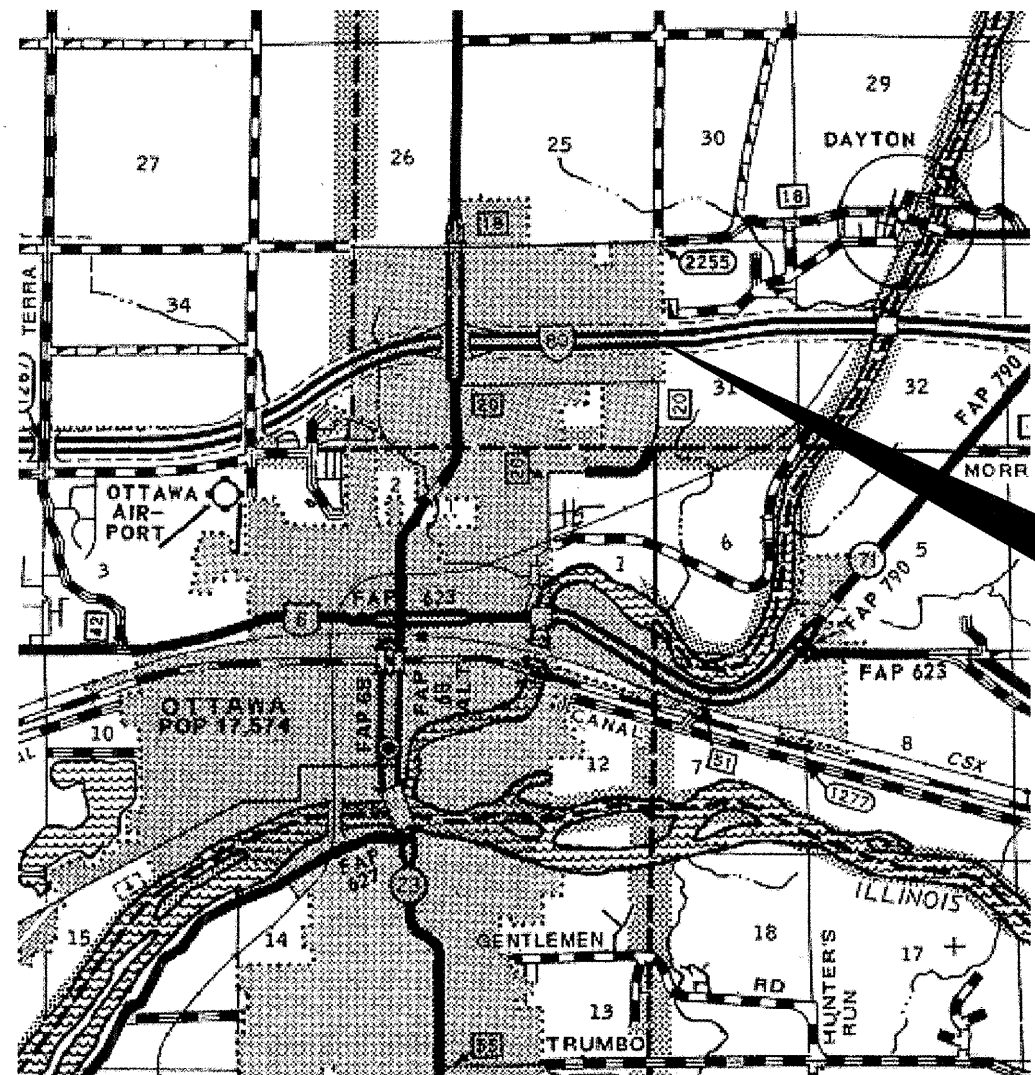
PROJECT ENGINEER: JOE KANNEL
UNIT CHIEF: RON WOODSHANK
TOWNSHIP: DAYTON
CONTRACT NO. 66935

STATE OF ILLINOIS
DEPARTMENT OF TRANSPORTATION
DIVISION OF HIGHWAYS

PROPOSED
HIGHWAY PLANS

FAI ROUTE 80 (I-80)
SECTION (50-4)I

BRIDGE REPAIR
LASALLE COUNTY
C-93-071-09



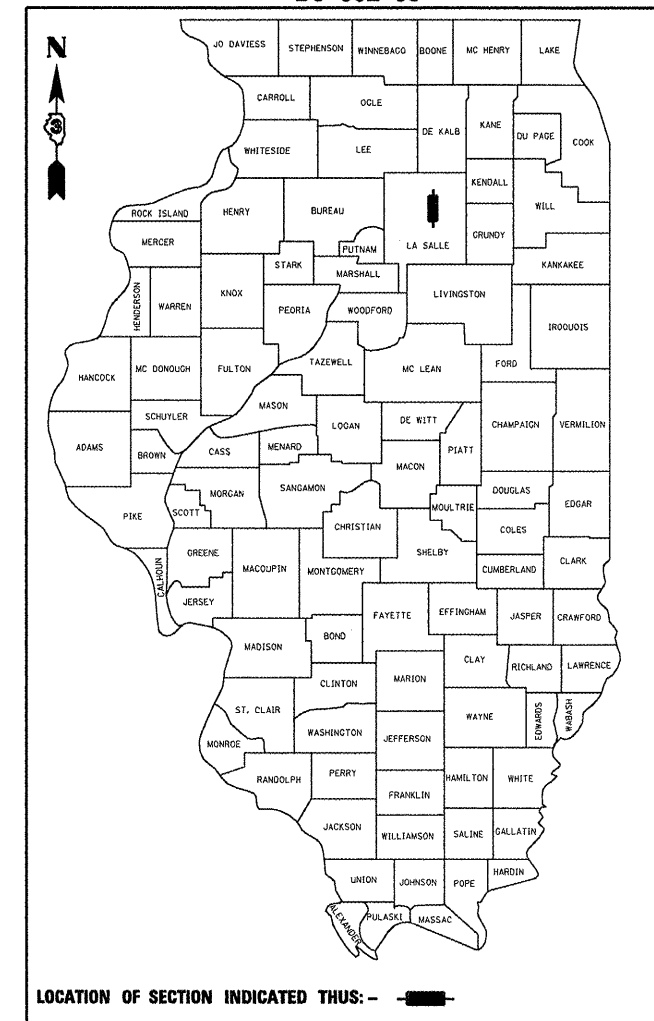
POINT LOCATION

PROJECT LOCATION

SN 050-0089
E. 18th ROAD (DAYTON ROAD)
OVER FAI ROUTE 80
1.0 MILE EAST OF IL ROUTE 23

F.A.I. RTE.	SECTION	COUNTY	TOTAL SHEETS	SHEET NO.
80	(50-4)I	LASALLE	25	1
		ILLINOIS	CONTRACT NO. 66935	

D3-002-09



LOCATION OF SECTION INDICATED THUS: - - -

FUNCTIONAL CLASSIFICATION
URBAN - INTERSTATE
F.A.I. ROUTE 80 (I-80)
2007 ADT = 29900
P.V = 58.2% M.U. = 36.1% S.U. = 5.7%

STATE OF ILLINOIS
DEPARTMENT OF TRANSPORTATION
DIVISION OF HIGHWAYS

SUBMITTED 4/8 2009
George Ryan
DEPUTY DIRECTOR OF HIGHWAYS, REGION ENGINEER

May 8 2009
Charles G. Ingersoll
ENGINEER OF DESIGN AND ENVIRONMENT

May 8 2009
Christine M. Reed
DIRECTOR OF HIGHWAYS, CHIEF ENGINEER

PRINTED BY THE AUTHORITY
OF THE STATE OF ILLINOIS