

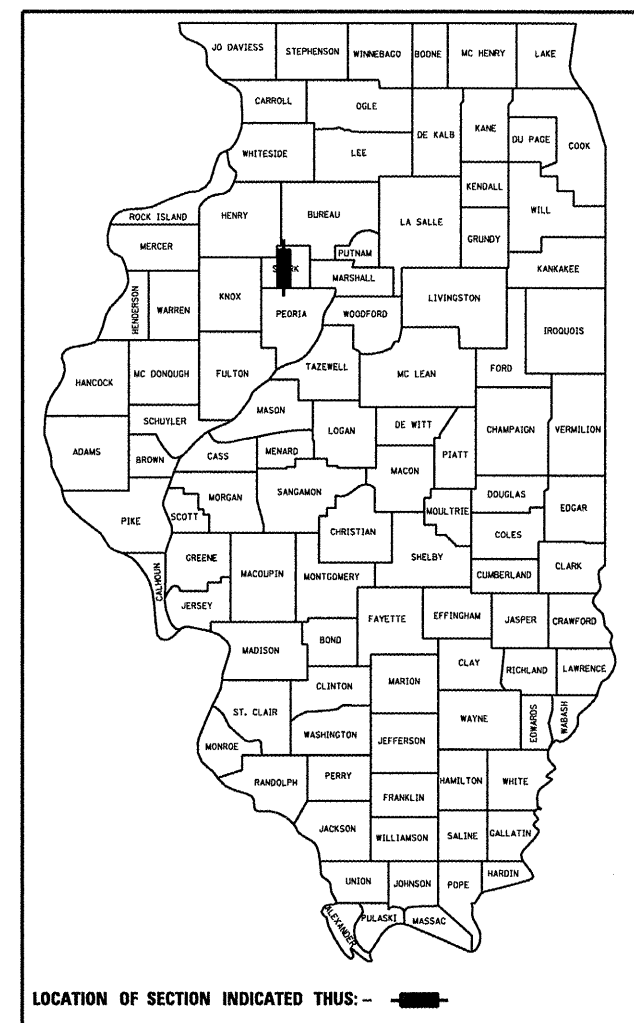
F.A.P. RTE.	SECTION	COUNTY	TOTAL SHEETS	SHEET NO.
22	(14,128)RS-3;129RS-3	STARK	25	1
FED. ROAD DIST. NO.	ILLINOIS	CONTRACT NO. 68499		

STATE OF ILLINOIS
DEPARTMENT OF TRANSPORTATION
DIVISION OF HIGHWAYS
**PROPOSED
HIGHWAY PLANS**

D-94-081-05

- 1 COVER SHEET
- 2 INDEX OF SHEETS AND GENERAL NOTES
- 3 - 4 SUMMARY OF QUANTITIES
- 5 - 6 TYPICAL SECTIONS
- 7 - 8 SCHEDULE OF QUANTITIES
- 9 LINE DIAGRAM
- 10 - 14 RECOVERY TIES
- 15 INTERSECTION DETAILS
- 16 - 25 DISTRICT STANDARDS

FAP ROUTE 22 (IL 78)
SECTION (14,128)RS-3;129RS-3
STARK COUNTY
C-94-107-05
PROJECT NO. ESP-0022(075)

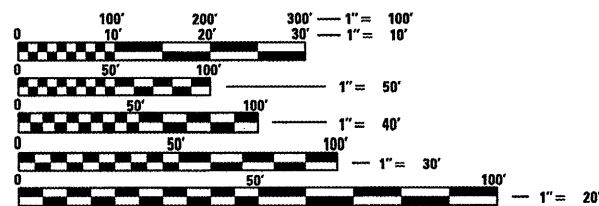


HIGHWAY STANDARDS

- 442201-03 701311-03
- 630001-08 701336-05
- 701006-03 701901-01
- 701011-02 780001-02
- 701301-03 781001-03
- 701306-02

IL ROUTE 78

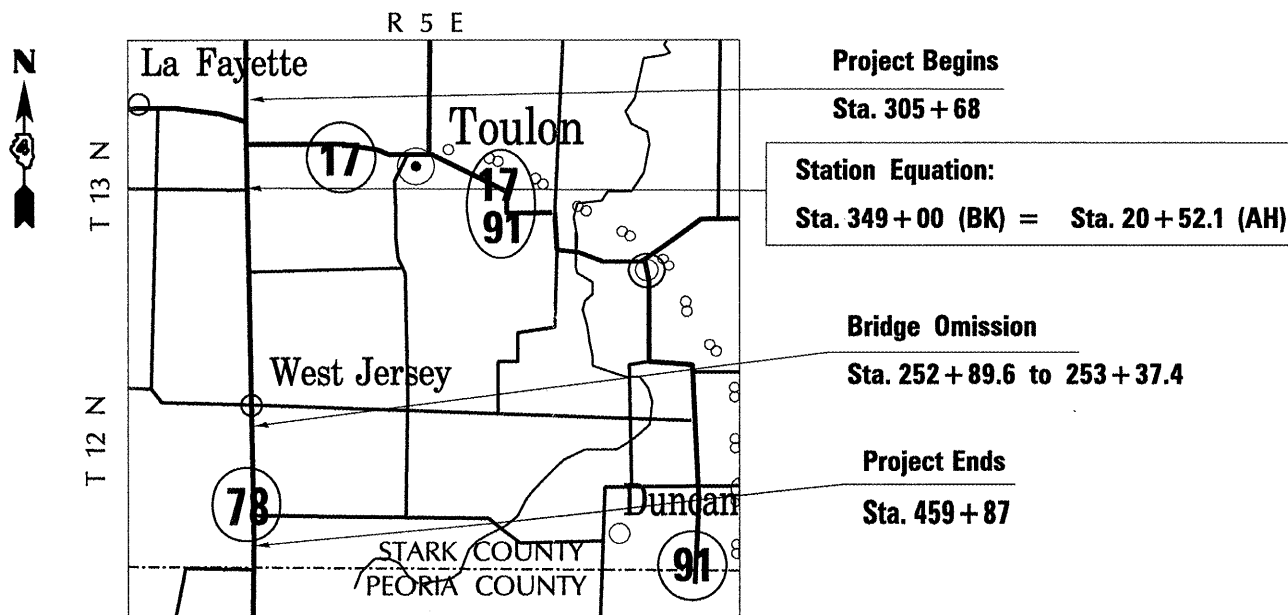
- ADT = 2750 (2007)
- MU = 8.1% (2007)
- SU = 5.5% (2007)
- MINOR ARTERIAL RURAL



FULL SIZE PLANS HAVE BEEN PREPARED USING STANDARD ENGINEERING SCALES. REDUCED SIZED PLANS WILL NOT CONFORM TO STANDARD SCALES. IN MAKING MEASUREMENTS ON REDUCED PLANS, THE ABOVE SCALES MAY BE USED.

J.U.L.I.E.
JOINT UTILITY LOCATION INFORMATION FOR EXCAVATION
1-800-892-0123
OR 811

PROJECT ENGINEER: CHRISTOPHER MAUSHARD 309-671-3453
DESIGN ENGINEER: CHRISTINE L. EVERS 309-671-3477
CATALOG NO. 033097-00D
CONTRACT NO. 68499



DESCRIPTION OF PROJECT:
This project consists of bituminous surface removal, pavement patching and bituminous resurfacing located north of IL 17 (W) to the Peoria County line.

GROSS LENGTH = 48,267.3 FT. = 9.14 MILE
NET LENGTH = 48,219.5 FT. = 9.13 MILE

STATE OF ILLINOIS
DEPARTMENT OF TRANSPORTATION
DIVISION OF HIGHWAYS

SUBMITTED March 26, 2009

John E. Brown
DEPUTY DIRECTOR OF HIGHWAYS, REGION ENGINEER

May 8, 2009
Charles J. Ingersoll
ENGINEER OF DESIGN AND ENVIRONMENT

May 8, 2009
Christine M. Reed
DIRECTOR OF HIGHWAYS, CHIEF ENGINEER

**PRINTED BY THE AUTHORITY
OF THE STATE OF ILLINOIS**