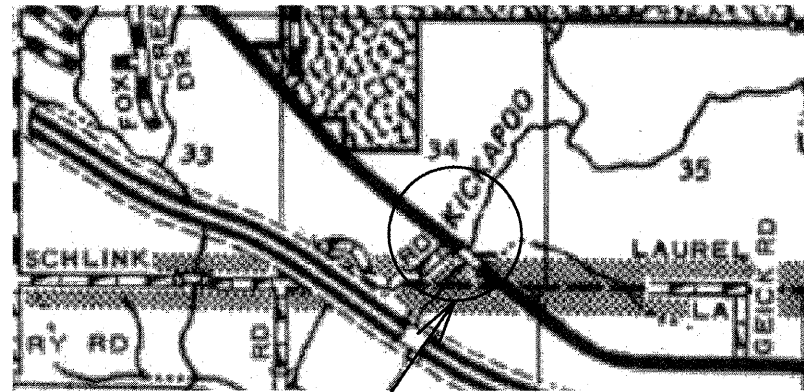


PEORIA COUNTY

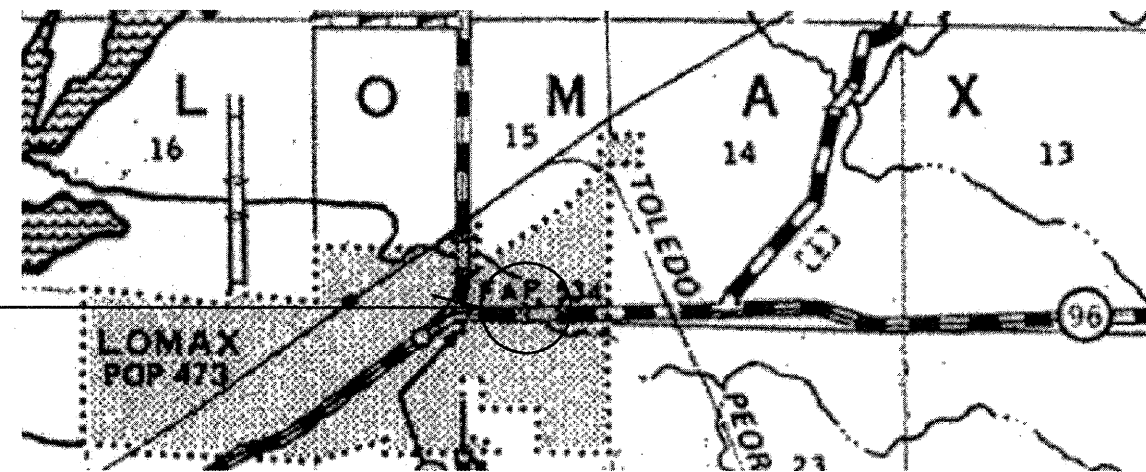
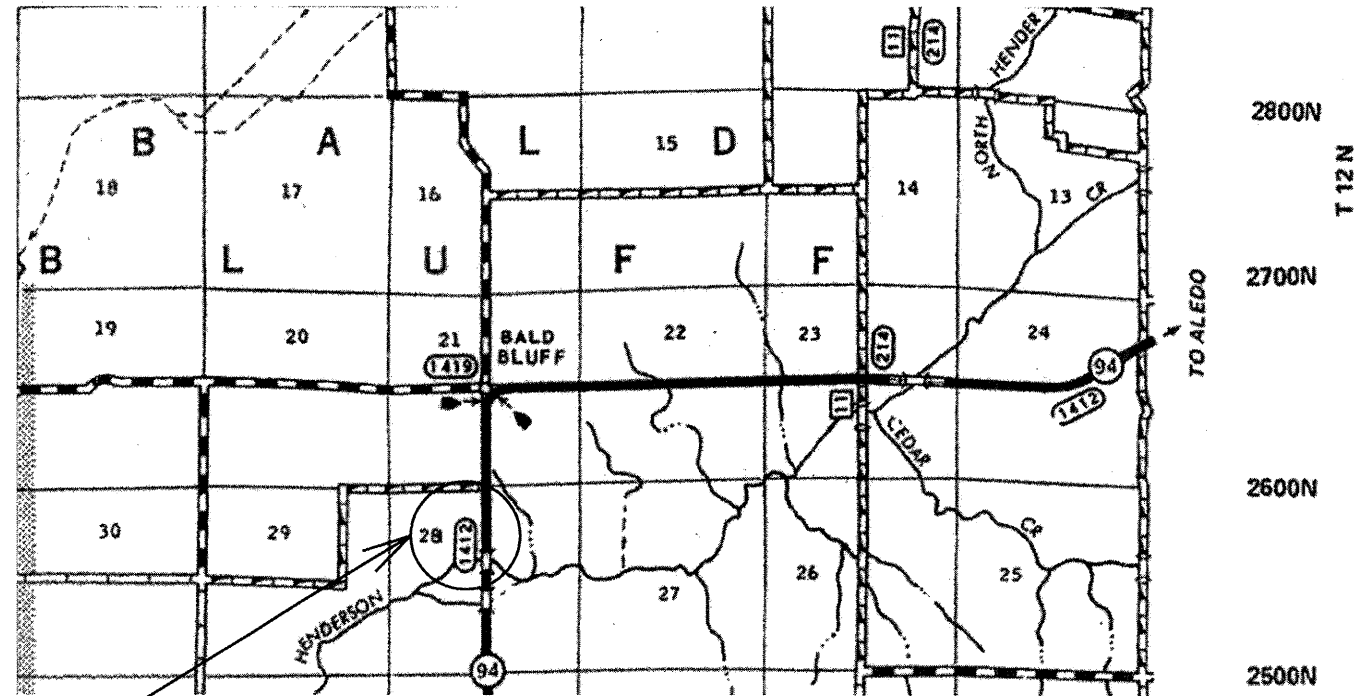


US 150
KICKAPOO CREEK
SN. 072-0033

IL 94
HENDERSON CREEK OVERFLOW
SN. 036-0022

IL 96
DUGOUT CREEK
SN. 036-0009

HENDERSON COUNTY



FILE NAME = VAR BRIDGE SEALER.DGN	USER NAME = apenzeller.jj	DESIGNED - DRAWN -	REVISED - REVISED -
	PLOT SCALE = 2.8453" / IN.	CHECKED -	REVISED -
	PLOT DATE = 3/28/2009	DATE -	REVISED -

STATE OF ILLINOIS
DEPARTMENT OF TRANSPORTATION

LOCATION MAPS

SCALE: _____ SHEET NO. _____ OF _____ SHEETS STA. _____ TO STA. _____

F.A. RTE.:	SECTION	COUNTY	TOTAL SHEETS	SHEET NO.
VAR. (113B-2)(106BC)(12B)(BR)I-1	PEO./HEND.	PEO./HEND.	14	2
CONTRACT NO. 68879			ILLINOIS FED. AID PROJECT	