







| FAP ROUTE           | SECTION | COUNTY  | TOTAL SHEETS | SHEET NO. |
|---------------------|---------|---------|--------------|-----------|
| 70                  | *       | MADISON | 420          | 73        |
| STA.                |         | TO STA. |              |           |
| CONTRACT NO.: 76709 |         |         |              |           |
| * 60-10K-1,60-10HB  |         |         |              |           |



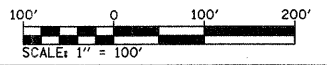
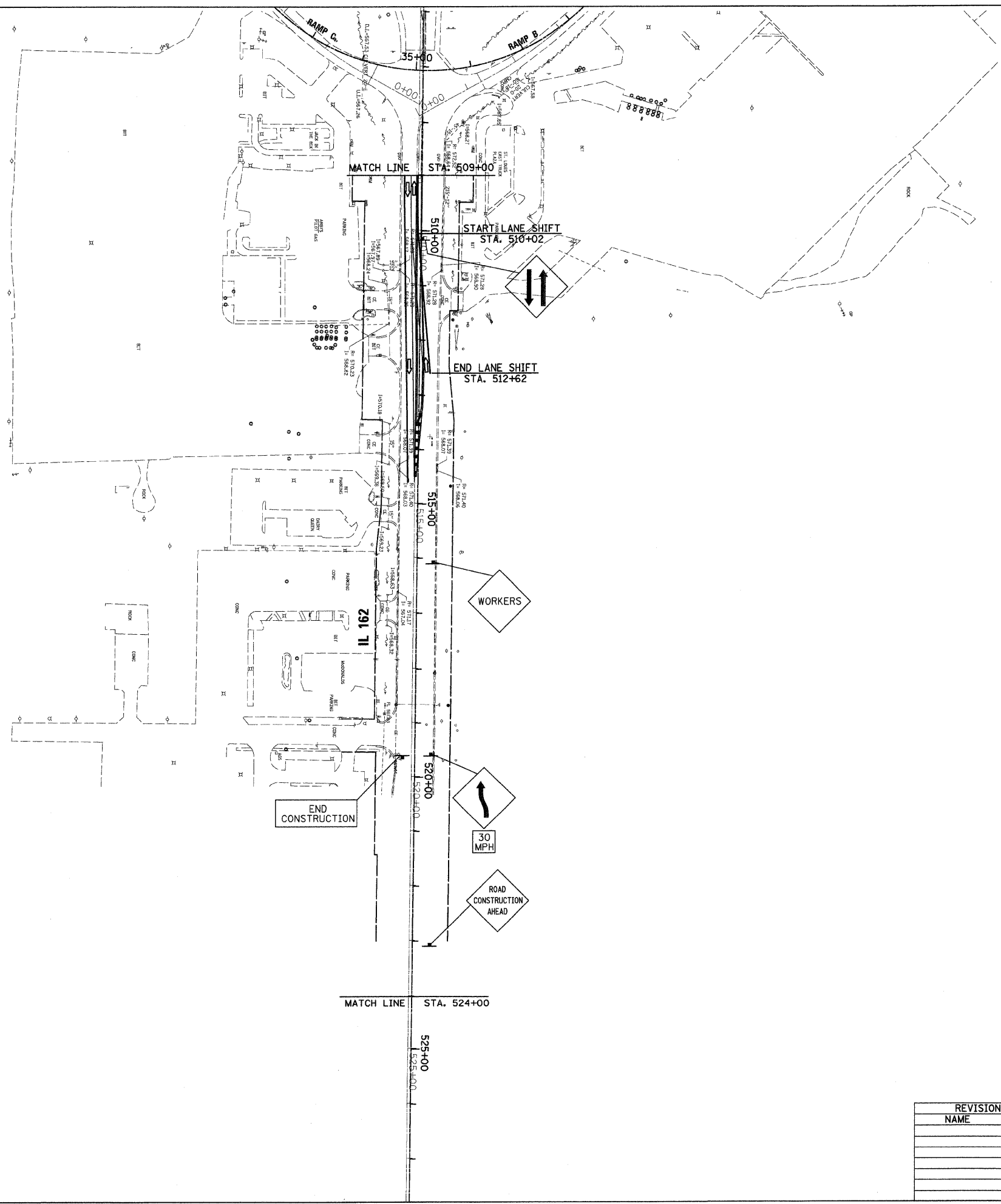
**LEGEND:**

-  EXISTING OR NEW PAVEMENT USED FOR MAINTENANCE OF TRAFFIC
-  CONSTRUCTION LIMITS DURING STAGE
-  DIRECTION OF TRAFFIC ARROW
-  NEW PAVEMENT
-  TEMPORARY PAVEMENT
-  TEMPORARY TRAFFIC SIGN

**IL ROUTE 162**

- STAGE II TRAFFIC
1. TRAFFIC IS CHANNELIZED INTO TWO LANES TO LINE UP WITH STAGE II TRAFFIC WEST OF STA. 509+00.
- STAGE II CONSTRUCTION
1. CONSTRUCTION OF WESTBOUND TRAFFIC LANES ON IL. ROUTE 162 OCCURS WEST OF STA. 509+00.

|      |           |      |
|------|-----------|------|
| PLAN | REVISIONS | DATE |
| NO.  | BY        |      |
|      | DATE      |      |
|      | BY        |      |
|      | DATE      |      |
|      | BY        |      |
|      | DATE      |      |



| REVISIONS |      |
|-----------|------|
| NAME      | DATE |
|           |      |
|           |      |
|           |      |
|           |      |
|           |      |
|           |      |

ILLINOIS DEPARTMENT OF TRANSPORTATION  
**MAINTENANCE OF TRAFFIC - 12**  
**STAGE II PLAN VIEW**

FAP ROUTE 70  
SECTION 60-10K-1, 60-10HB  
MADISON COUNTY

DRAWN BY: HJB

PLOT DATE: \*DATE-TIME\*