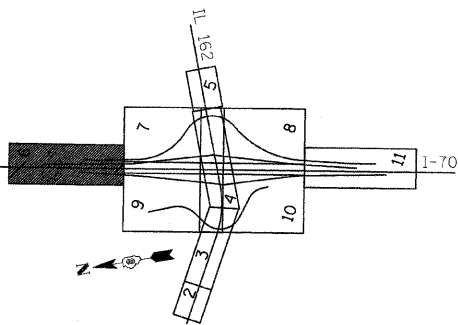
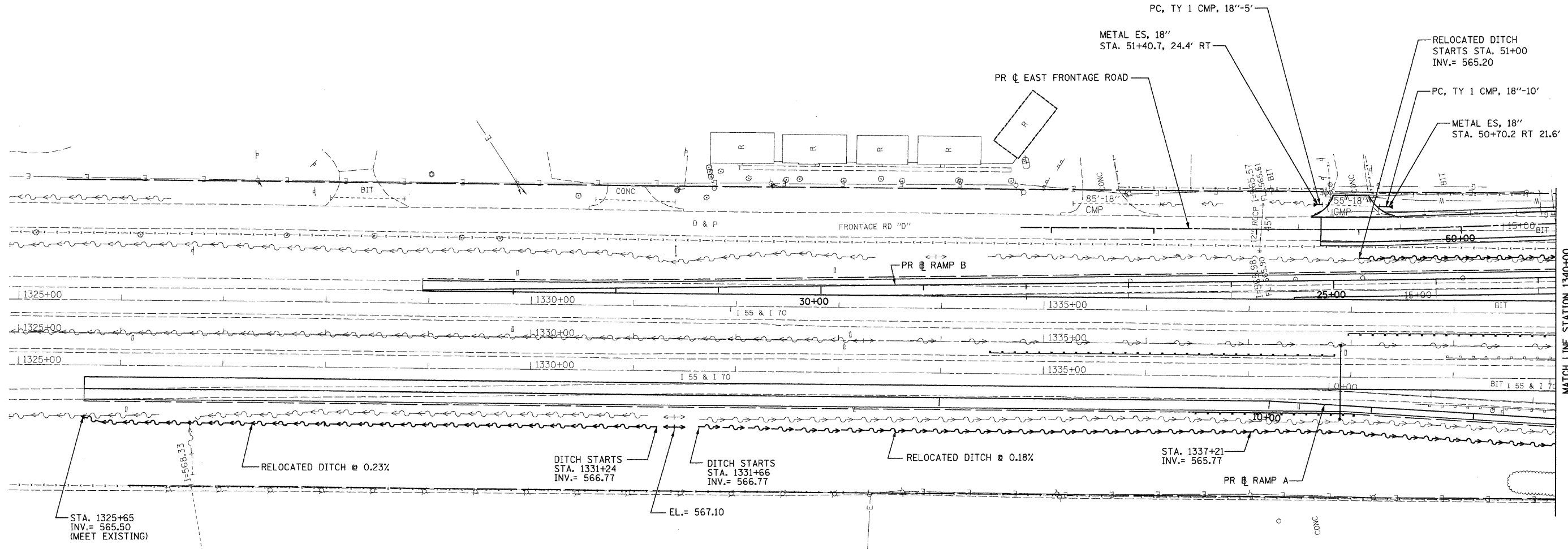


FAI ROUTE	SECTION	COUNTY	TOTAL SHEETS	SHEET NO
70	*	MADISON	420	109
STA. 1325+00		TO STA. 1340+00		
CONTRACT NO. 76709		• 60-10K, 60-10-4HB		




KEY PLAN

PLAN	SURVEYED	BY	DATE
NOTE BOOK NO.	ALIGNED		
	CHECKED		
	BY		
	FILE NAME		



MATCH LINE STATION 1340+00

NOTE:  
1. FOR RAMP A DITCH PROFILE, SEE PROPOSED DRAINAGE PROFILE DRAWINGS.



ILLINOIS DEPARTMENT OF TRANSPORTATION  
PROPOSED DRAINAGE PLAN - 6

FAI ROUTE 70  
SECTION 60-10K, 60-10-4HB  
MADISON COUNTY

DRAWN BY: GRH  
PLOT DATE: \*DATE-TIME\*

REVISIONS	
NAME	DATE

DATE-TIME  
REF- 236c010.dgn  
REF- 236c010.dgn  
REF- 236c010.dgn  
REF- 236c010.dgn