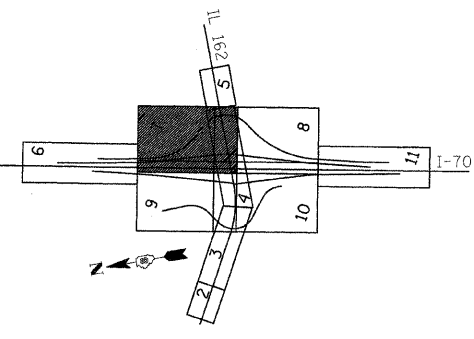
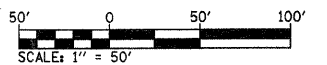
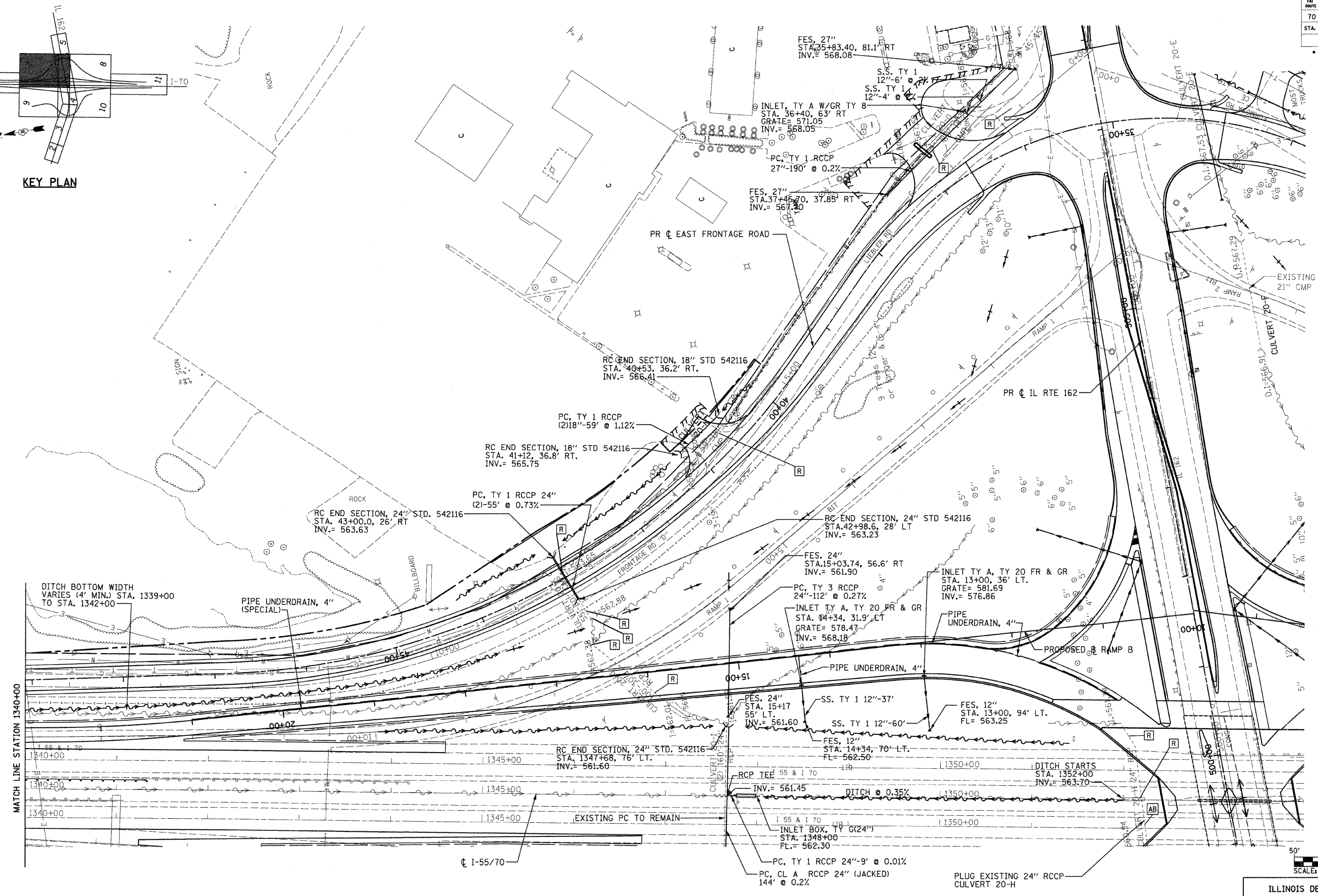


FAI ROUTE	SECTION	COUNTY	TOTAL SHEETS	SHEET NO
70	*	MADISON	420	110
STA. 1340+00		TO STA. 1353+15.77		
CONTRACT NO. 76709		• 60-10K, 60-10-4HB		



KEY PLAN

PLAN	DATE
BY	
REVISIONS	
NO.	
DATE	
BY	
REVISIONS	
NO.	
DATE	



ILLINOIS DEPARTMENT OF TRANSPORTATION  
**PROPOSED DRAINAGE PLAN - 7**

FAI ROUTE 70  
 SECTION 60-10K, 60-10-4HB  
 MADISON COUNTY

DRAWN BY: GRH  
 PLOT DATE: \*DATE-TIME\*

- NOTE:**
- FOR STORM SEWER INFORMATION AT IL 162, SEE PROPOSED DRAINAGE PLAN-4.
  - FOR DITCH PROFILES, SEE PROPOSED DRAINAGE PROFILE DRAWINGS.
  - FOR PROPOSED SWALE INFORMATION, SEE INTERCHANGE GRADING PLAN.

REVISIONS	
NAME	DATE

DATE-TIME  
 2014-05-28 10:01:40  
 REF- 236c01.dgn  
 REF- 236c01.dgn  
 REF- 236c01.dgn  
 REF- 236c01.dgn