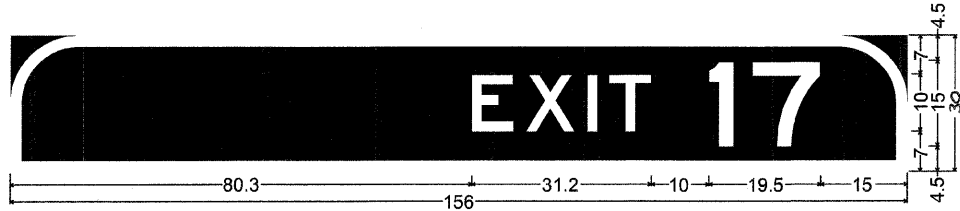


FAI ROUTE	SECTION	COUNTY	TOTAL SHEETS	SHEET NO
70	*	MADISON	420	165
STA.		TO STA.		
CONTRACT NO.: 76709				
* 60-10K-1, 60-10HB				

PLAN	SURVEYED	DATE
NOTE BOOK NO.	BY	
	ALIGNED CHECKED	
	RT. OF WAY CHECKED	
	ROAD FILE MADE	



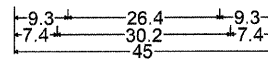
12.0" Radius, 2.0" Border, White on Green;
[EXIT 17] E;




12.0" Radius, 2.0" Border, White on Green;
[E] E [AST] E Mod; [St. Jacob] E Mod; [Highland] E Mod; [1] E [MILE] E Mod;

SIGN PANEL LT

ILLINOIS
162



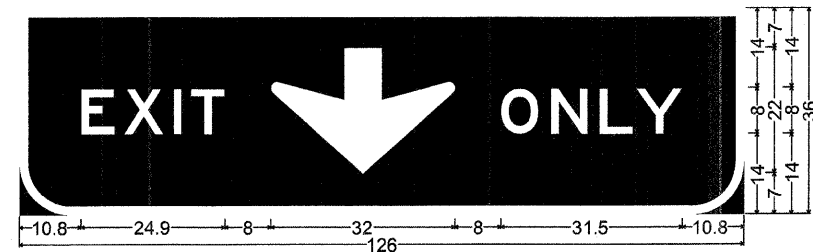
2.3" Radius, No border, White on White;
[ILLINOIS] Black D; [162] Black D;



9.0" Radius, 2" Border, White on Green;
[EXIT 18] E;



9.0" Radius, 2" Border, White on Green;
STATEROUTE162;
[Troy] E Mod;



9.0" Radius, 2" Border, Black on Yellow;
[EXIT] E; Down Arrow 22.0" 270°; [ONLY] E;

SIGN PANEL RT

STA. 1337+90 (I-55/70 SB)

REVISIONS	
NAME	DATE

ILLINOIS DEPARTMENT OF TRANSPORTATION
PROPOSED SIGN PANEL DETAILS

FAI ROUTE 70
SECTION 60-10K-1, 60-10HB
MADISON COUNTY

DRAWN BY: GRH