

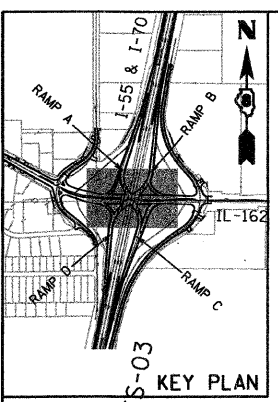
SECTION	COUNTY	TOTAL SHEETS	SHEET NO.
60-10 (K-1,HB)	MADISON	420	198
CONTRACT NO.: 76709			

FOUNDATION DATA			
MAST ARM	DIA.	DEPTH	FOUNDATION TYPE
2-16"	30"	10'	E
POST	DIA.	DEPTH	FOUNDATION TYPE
6-14"	24"	6'	A
FOUNDATION IN BRIDGE DECK, SPECIAL			
CONTROLLER	DEPTH	FOUNDATION TYPE	
1	4"	D	

NOTE:
1. REFER TO SHEET TS-10 FOR SIGNAL MOUNTING ON MONOTUBE

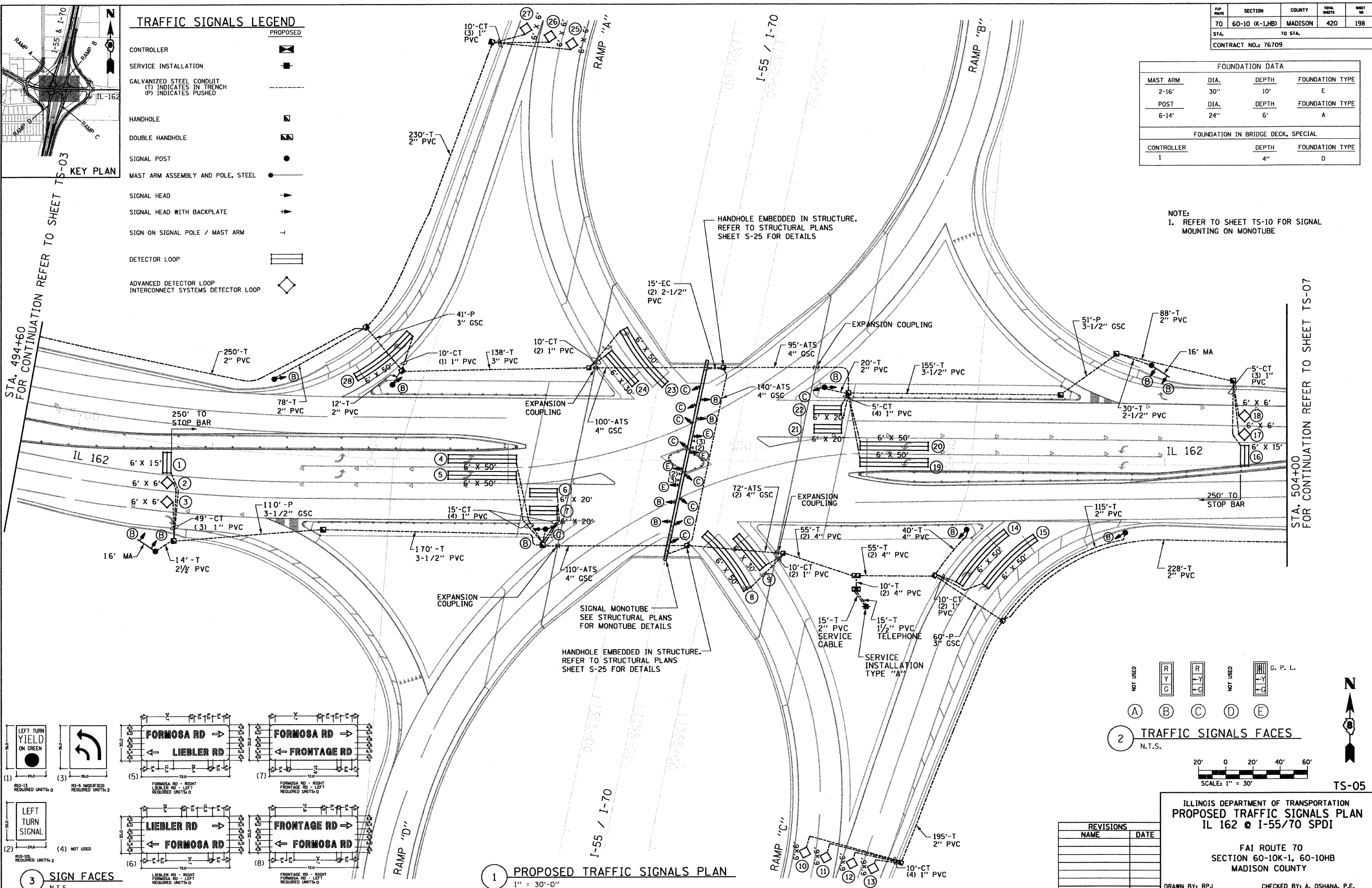
TRAFFIC SIGNALS LEGEND

- PROPOSED
- CONTROLLER
 - SERVICE INSTALLATION
 - GALVANIZED STEEL CONDUIT (T) INDICATES IN TRENCH (P) INDICATES PUSHED
 - HANDHOLE
 - DOUBLE HANDHOLE
 - SIGNAL POST
 - MAST ARM ASSEMBLY AND POLE, STEEL
 - SIGNAL HEAD
 - SIGNAL HEAD WITH BACKPLATE
 - SIGN ON SIGNAL POLE / MAST ARM
 - DETECTOR LOOP
 - ADVANCED DETECTOR LOOP INTERCONNECT SYSTEMS DETECTOR LOOP



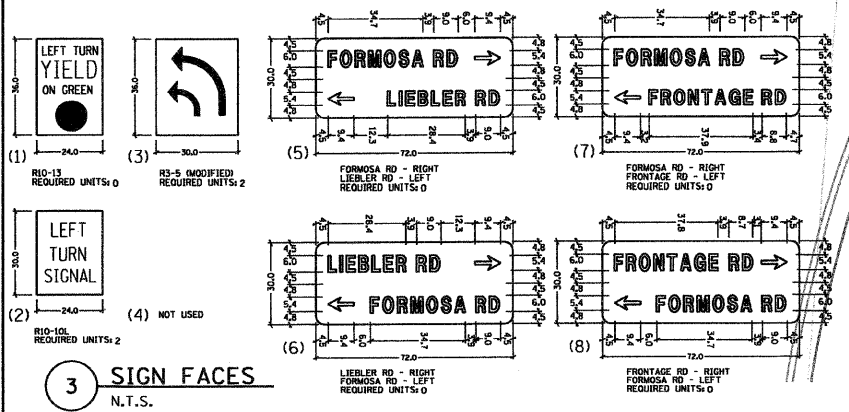
STA. 494+60 FOR CONTINUATION REFER TO SHEET TS-03

STA. 504+00 FOR CONTINUATION REFER TO SHEET TS-07



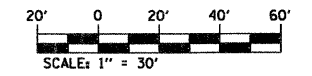
DATE	BY	REVISION

XXXXXX - IDOT IL 162 over I-55.70 revisions
235-TS-05-Center_Plan.dgn
1/28/2009 5:19:57 PM
Robert Swanson



1 PROPOSED TRAFFIC SIGNALS PLAN
1" = 30'-0"

2 TRAFFIC SIGNALS FACES
N.T.S.



REVISIONS	
NAME	DATE

ILLINOIS DEPARTMENT OF TRANSPORTATION
PROPOSED TRAFFIC SIGNALS PLAN
IL 162 @ I-55/70 SPDI
FAI ROUTE 70
SECTION 60-10K-1, 60-10HB
MADISON COUNTY
DRAWN BY: RPJ CHECKED BY: A. OSHANA, P.E.

TS-05