

**PAVEMENT MARKINGS AT
RAILROAD-HIGHWAY GRADE CROSSING**

(W10-1)

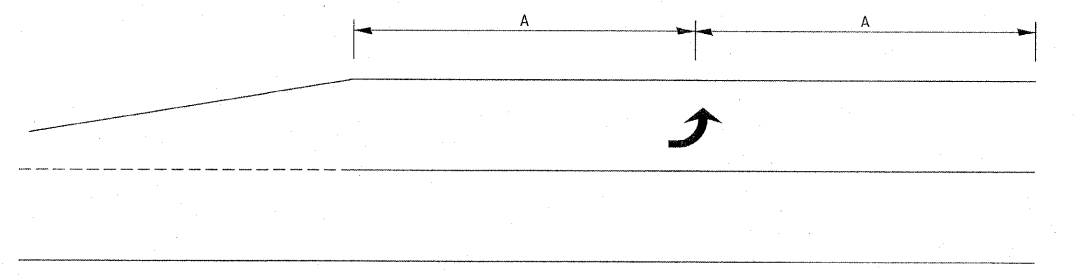
* MINIMUM DISTANCE
400' FOR 55 MPH
250' FOR 45 MPH
100' FOR 35 MPH OR LESS

NOTES:
THE TRANSVERSE SPREAD OF THE "X"
MAY VARY ACCORDING TO LANE WIDTH.

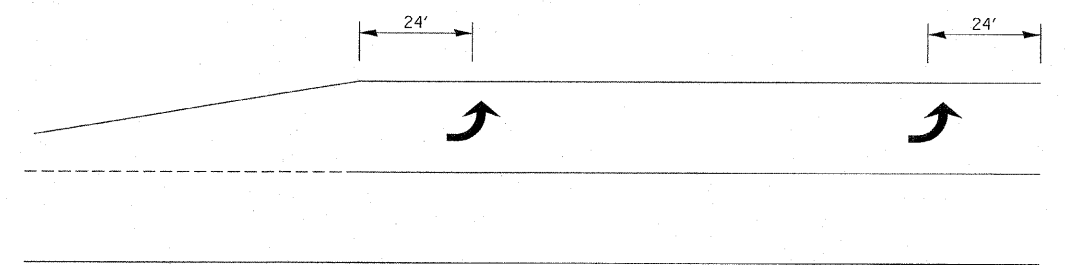
ON MULTI-LANE ROADS, THE STOP LINES
SHALL EXTEND ACROSS ALL APPROACH
LANES AND SEPARATE RXR SYMBOLS SHALL
BE PLACED ADJACENT TO EACH OTHER
IN EACH LANE.

WHEN THE PAVEMENT MARKING SYMBOL
IS USED, A PORTION OF THE SYMBOL
SHOULD BE LOCATED DIRECTLY ADJACENT
TO THE ADVANCE WARNING SIGN (W10-1).

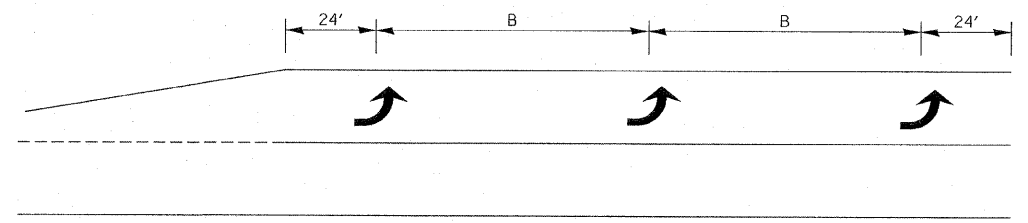
780-15



99' AND UNDER



100' TO 149'



150' AND LONGER

**TYPICAL PLACEMENT OF ARROWS
IN TURN LANES**

780-10

FILE NAME = #FILE#	USER NAME = #USER#	DESIGNED -	REVISED -	STATE OF ILLINOIS DEPARTMENT OF TRANSPORTATION	DETAILS				F.A. RTE.	SECTION	COUNTY	TOTAL SHEETS	SHEET NO.	
	PLOT SCALE = #SCALE#	DRAWN -	REVISED -		SCALE:	SHEET NO.	OF	SHEETS	STA.	TO STA.	5345	09-00139-01-RS	DEKALB	19 16
	PLOT DATE = #DATE#	CHECKED -	REVISED -								CONTRACT NO. 87400			
		DATE -	REVISED -								ILLINOIS FED. AID PROJECT			