



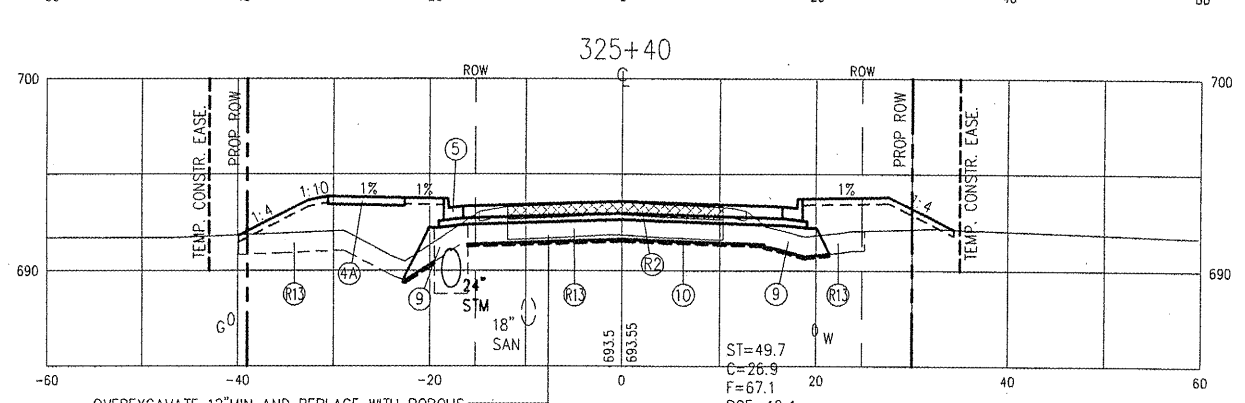
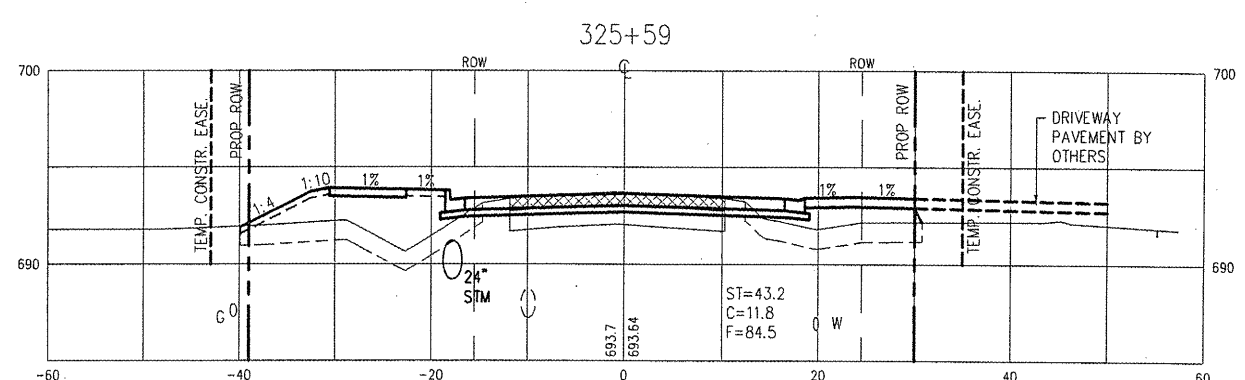
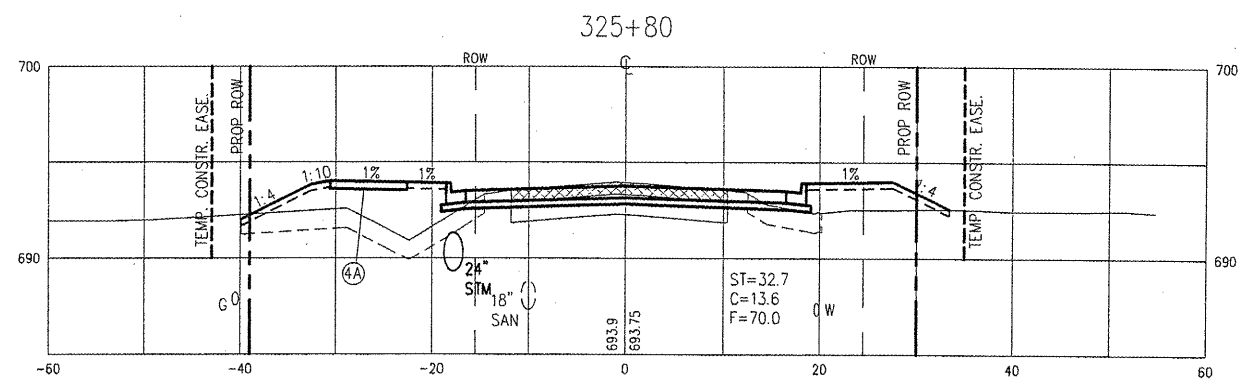
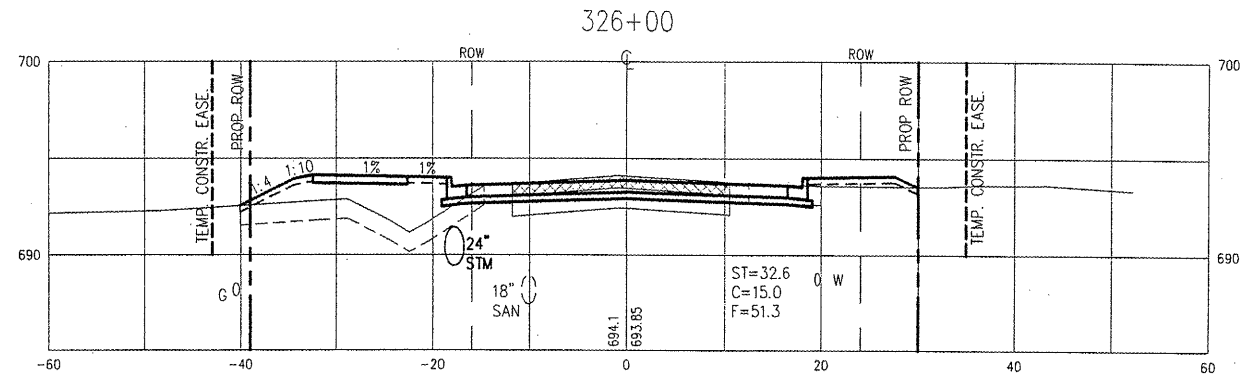
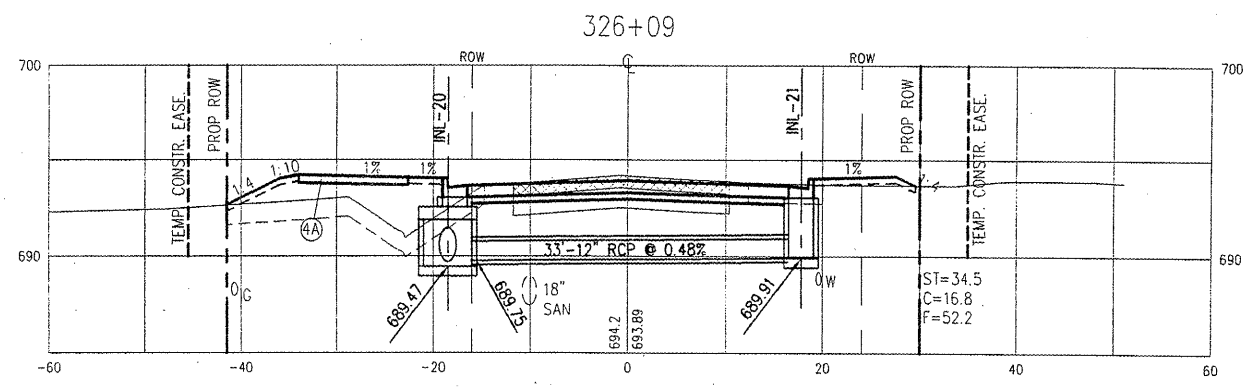
PLOTTING SCALE: 1" = 10'  
 DRAWN BY: TAB  
 CHECKED BY: JAR  
 DATE: OCTOBER 2008

NO.	REVISIONS	DATE

**WARD STREET IMPROVEMENTS**  
**CROSS SECTIONS - STA. 325+40 TO 327+24**  
 CITY OF MACOMB  
 SOUTH WARD ST.  
 FILE NAME: MACOMB\WARDST\WARD-ST-2007-A-SEC  
 FIELD BOOK No. 2257 JOB NUMBER: 01-26-08098  
 MACOMB, ILLINOIS

**LEGEND**

- ① PCC DRIVEWAY PAVEMENT, 6"
- ② PCC DRIVEWAY PAVEMENT, 7"
- ③ AGGREGATE SURFACE COURSE, TYPE A, 6"
- ④ PCC SIDEWALK, 4"
- ④A PCC SIDEWALK 5"
- ⑤ COMB. CONC. CURB & GUTTER, TYPE B6.1B
- ⑧ AGGREGATE SURFACE COURSE, TYPE A, 8"
- ⑨ POROUS GRANULAR EMBANKMENT
- ⑩ GEOTECHNICAL FABRIC FOR GROUND STABILIZATION
- Ⓡ1 DRIVEWAY PAVEMENT REMOVAL
- Ⓡ2 PAVEMENT REMOVAL
- Ⓡ3 BRICK SIDEWALK REMOVAL
- Ⓡ4 CONCRETE SIDEWALK REMOVAL
- Ⓡ5 CURB AND GUTTER REMOVAL
- Ⓡ13 REMOVAL OF UNSUITABLE MATERIAL



OVEREXCAVATE 12" MIN AND REPLACE WITH POROUS GRANULAR EMBANKMENT AND GEOTECHNICAL FABRIC OR AS DIRECTED BY THE ENGINEER

