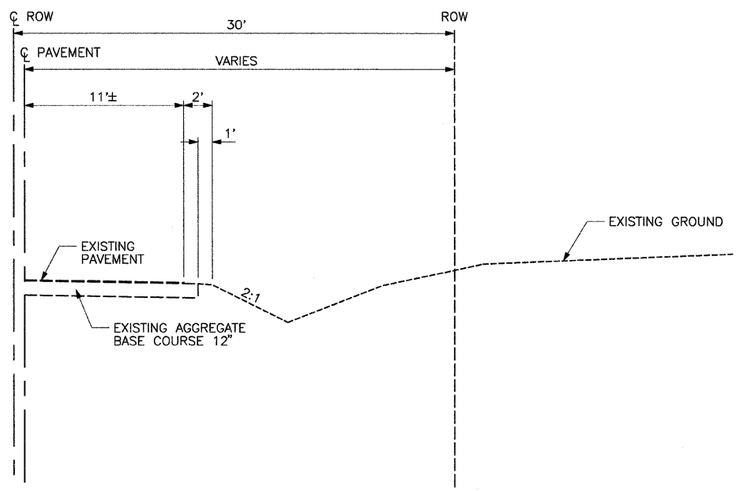

EXISTING TYPICAL SECTION
(LOOKING NORTH)

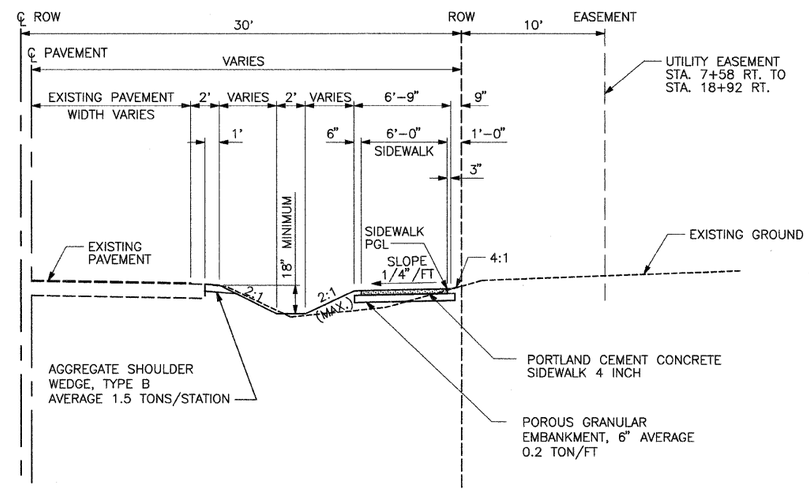

TYPICAL SECTION WITH SPECIAL DITCH

STA. 1+62 RT. TO STA. 2+00 RT. (DITCH TRANSITION TO EXISTING)
STA. 5+50 RT. TO STA. 8+00 RT.
STA. 10+50 RT. TO STA. 11+08 RT.
STA. 11+70 RT. TO STA. 12+50 RT.
STA. 13+00 RT. TO STA. 15+00 RT.
STA. 15+26 RT. TO STA. 16+50 RT.
STA. 17+50 RT. TO STA. 17+60 RT.
STA. 17+80 RT. TO STA. 19+90 RT.

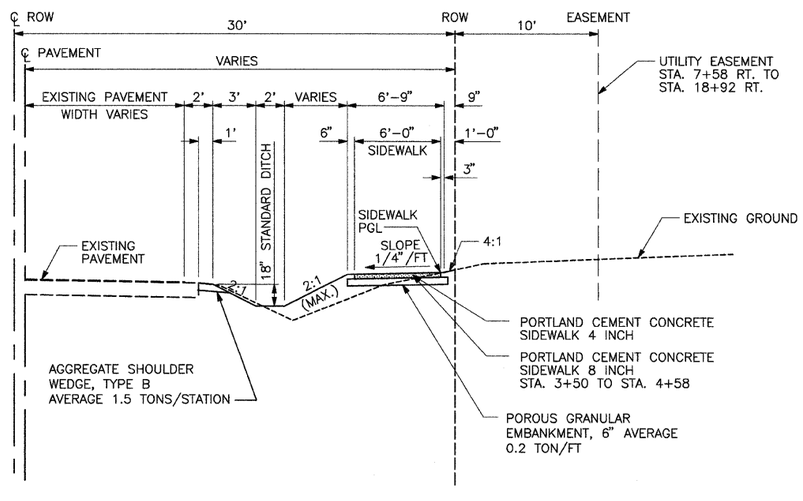

TYPICAL SECTION WITH STANDARD DITCH

STA. 2+00 RT. TO STA. 5+50 RT.
STA. 8+00 RT. TO STA. 10+50 RT.
STA. 12+50 RT. TO STA. 13+00 RT.
STA. 15+00 RT. TO STA. 15+26 RT.
STA. 16+50 RT. TO STA. 17+50 RT.

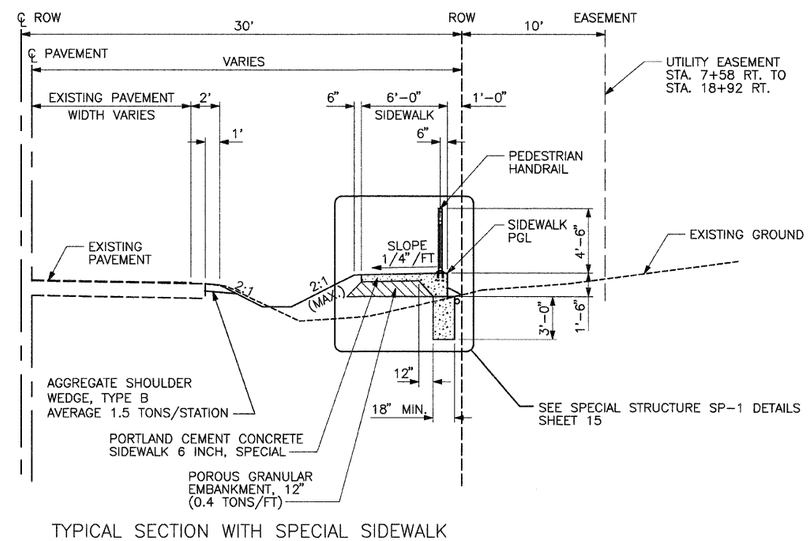

TYPICAL SECTION WITH SPECIAL SIDEWALK

STA. 11+08 RT. TO STA. 11+37 RT. (DITCH TRANSITION TO EXISTING)
STA. 11+53 RT. TO STA. 11+70 RT.
STA. 17+60 RT. TO STA. 17+80 RT.
STA. 19+90 RT. TO STA. 20+36 RT. (DITCH TRANSITION TO EXISTING)

FILE NAME = X:\PEVEX\2009\09G003.01\cad\Plans\G3.01-M-TYPICAL SECTIONS.dgn

Foth Infrastructure & Environment, LLC	USER NAME = cxl	DESIGNED -	REVISED -	STATE OF ILLINOIS DEPARTMENT OF TRANSPORTATION	TYPICAL SECTIONS	F.A. RTE.	SECTION	COUNTY	TOTAL SHEETS / SHEET NO.
		DRAWN -	REVISED -				08-00000-00-SW	WOODFORD	21 / 4
	PLOT SCALE = 5.00 ' / IN.	CHECKED -	REVISED -					CONTRACT NO. 89503	
	PLOT DATE = 4/7/2009	DATE -	REVISED -		SCALE: SHEET NO. OF SHEETS STA. TO STA.		ILLINOIS FED. AID PROJECT		