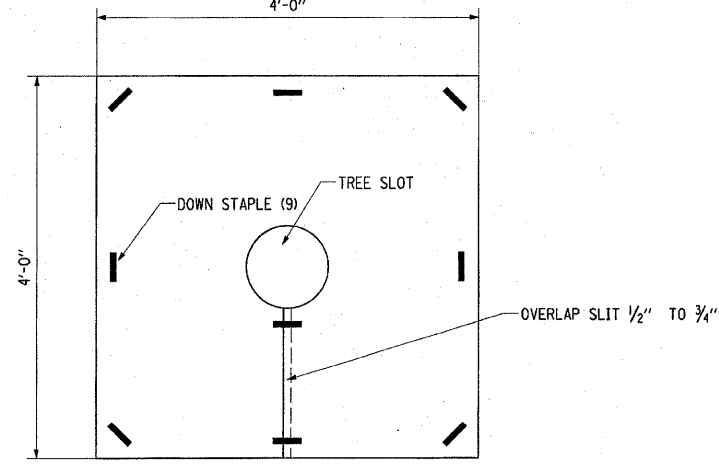
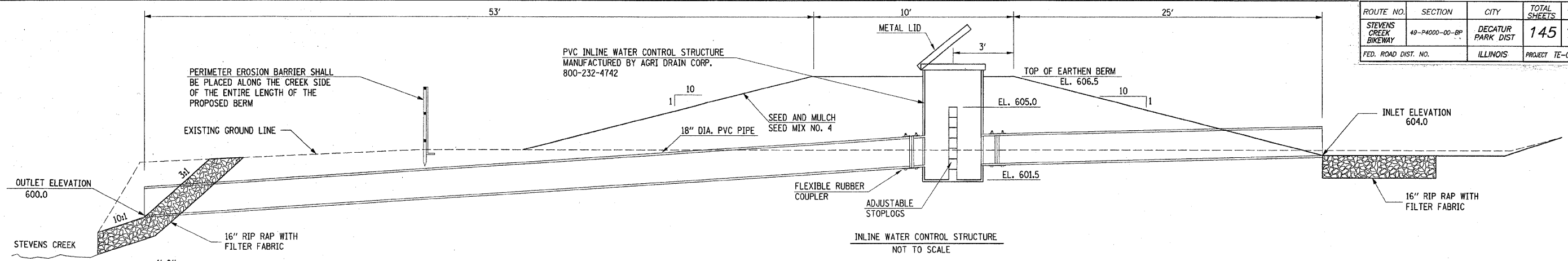
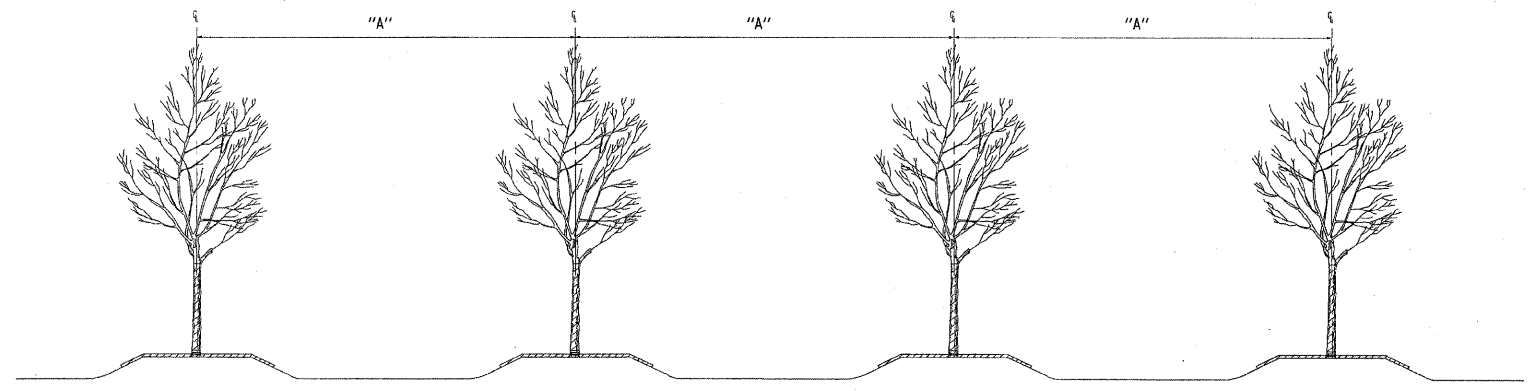


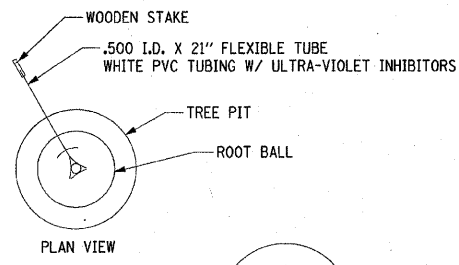
ROUTE NO.	SECTION	CITY	TOTAL SHEETS	SHEET NO.
STEVENS CREEK BIKEWAY	49-PA000-00-BP	DECATUR PARK DIST	145	145
FED. ROAD DIST. NO.		ILLINOIS	PROJECT TE-0007(27)	



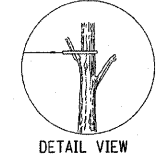
TYPICAL WEED BARRIER MAT PLAN FOR TREES



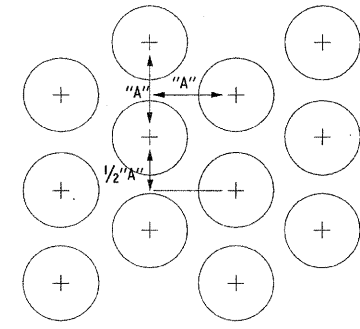
TYPICAL TREE PLANTING X-SECTION



PLAN VIEW



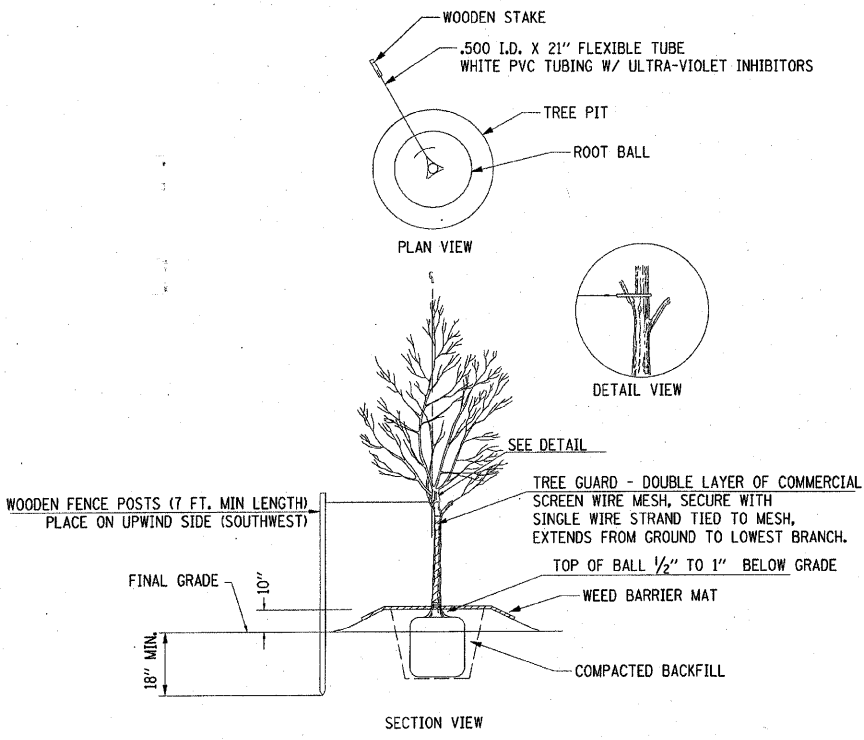
DETAIL VIEW



PLAN VIEW

PLANT MATERIAL	SPACING "A"
PECAN	30'0"
SHELLBARK HICKORY	30'0"
SWAMP WHITE OAK	30'0"
PIN OAK	30'0"
GREEN ASH	30'0"

TREE SPACING DETAIL NOT TO SCALE



DECIDUOUS CONTAINER TREE PLANTING DETAIL NOT TO SCALE

MICHAEL T. MATZKE
 062-08471
 FEB. 11, 2005
 DATE
 LICENSED DATE: 11/30/2007

02/11/2005
 RAG310550.3s2063.ctb/hsheet.ctb-WET DET.dgn
 LAYOUT RMS 01/12/04
 DRAWN DJP 01/14/04
 REVIEWED RMS 01/15/04



CONSTRUCTION DETAILS

WETLAND COMPENSATION SITE
 STEVENS CREEK BIKEWAY
 MACON COUNTY, ILLINOIS

HANSON NO. 03S2063

FIGURE NO. 6.5