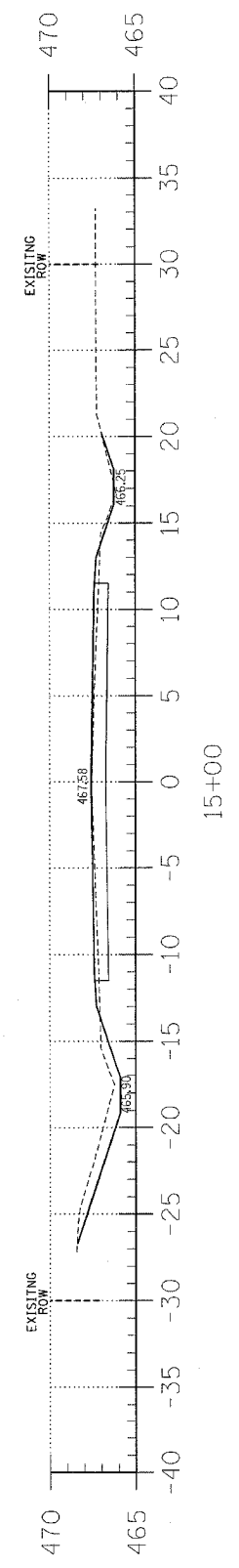


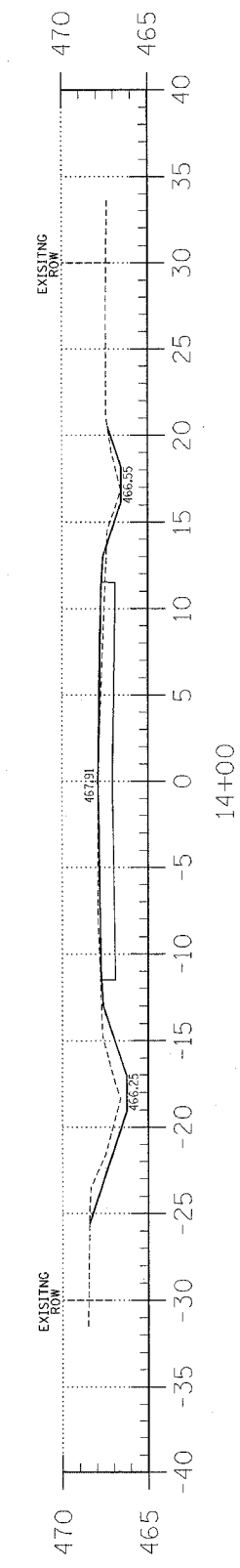
Area Cut : 5.9  
Area Fill : 4.5

16+00



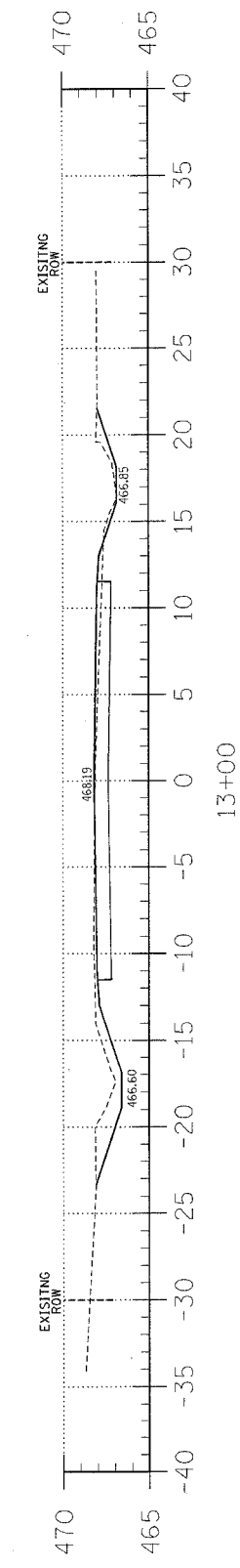
Area Cut : 7.0  
Area Fill : 3.9

15+00



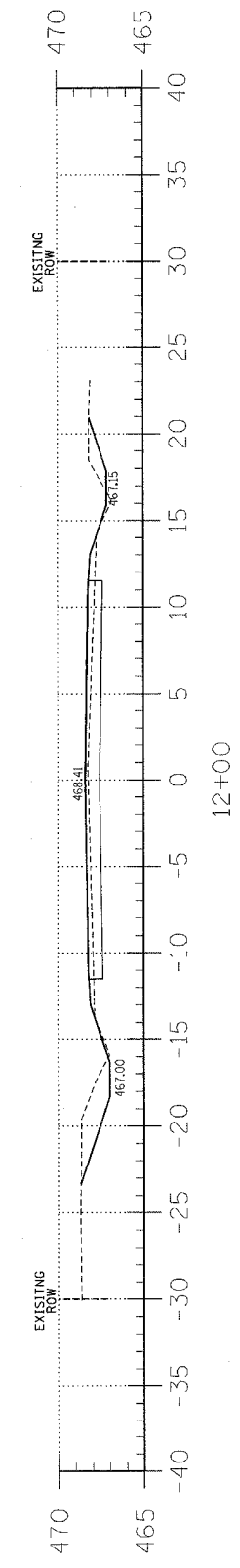
Area Cut : 8.3  
Area Fill : 1.6

14+00



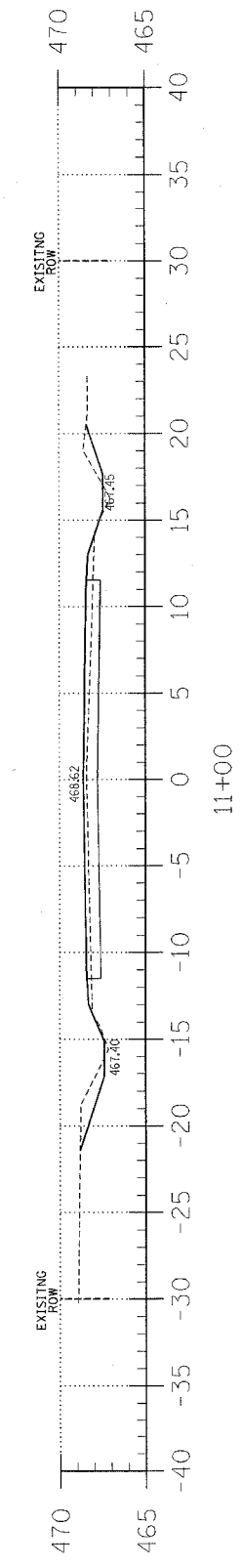
Area Cut : 9.2  
Area Fill : 2.3

13+00



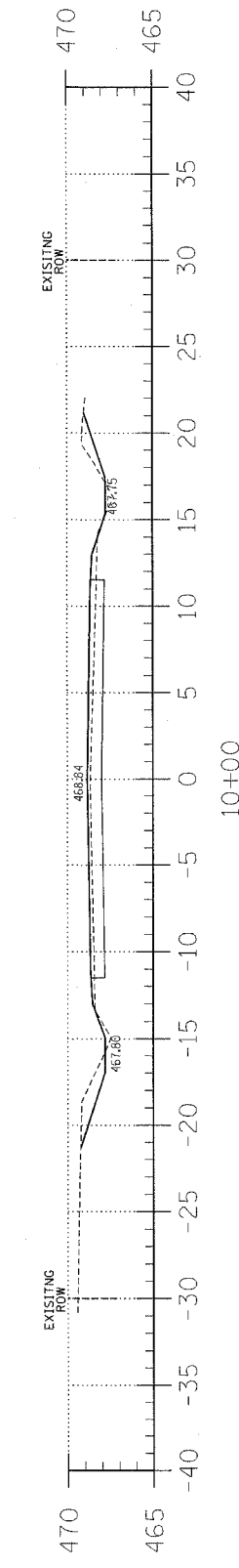
Area Cut : 7.2  
Area Fill : 7.6

12+00



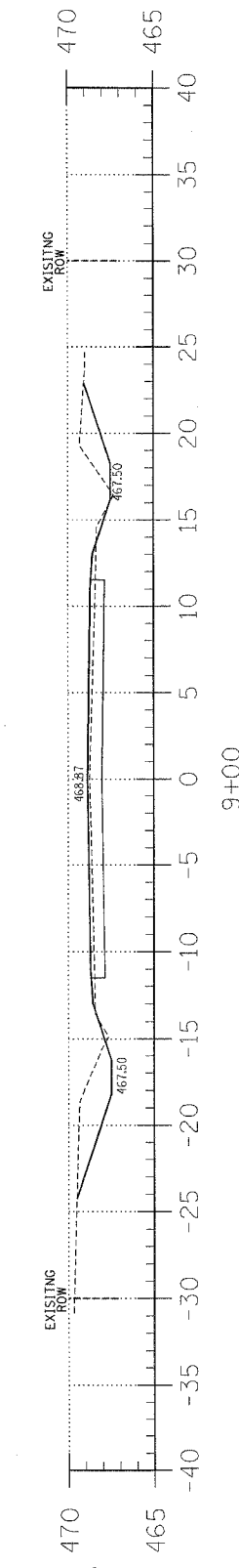
Area Cut : 3.8  
Area Fill : 8.0

11+00



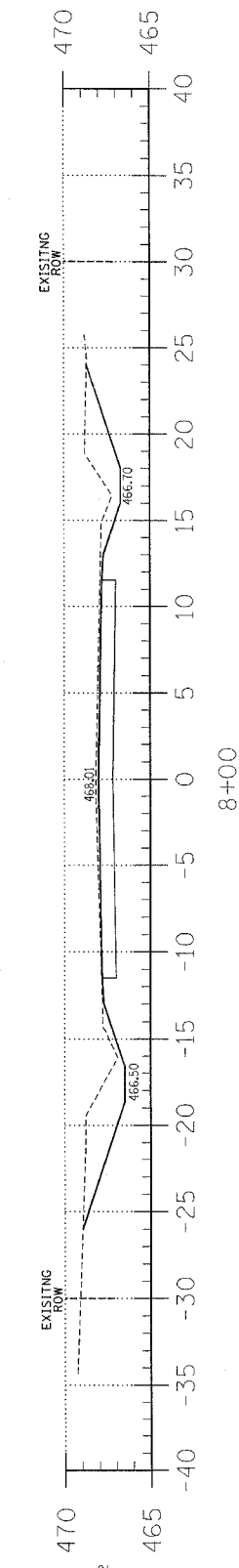
Area Cut : 4.2  
Area Fill : 7.2

10+00



Area Cut : 13.5  
Area Fill : 5.5

9+00



Area Cut : 24.2  
Area Fill : 0.0

8+00


F.A.S.	SECTION	COUNTY	TOTAL SHEETS	SHEET NO.
881	05-00094-00-FP	HAMILTON	32	16
FED. ROAD DIST. NO. 8 ILLINOIS		CORNERVILLE ROAD		
PROJECT * RS-881(1116)		CONTRACT * 99340		
LEC JOB # H061.022M				

323 W. 3RD ST.  
P.O. BOX 160  
MT. CARMEL, IL  
62863  
PHONE:  
(618)-262-8651  
FAX:  
(618)-263-3327

405 W. STATE ST  
SUITE 1  
FRINGETON, IN  
47670  
PHONE:  
(812)-386-7611  
FAX:  
(812)-385-2812



PROFESSIONAL DESIGN FIRM  
LAND SURVEY & PROFESSIONAL ENGINEERING CORPORATION  
184-000887  
(62-032435)(35-002769)



AARON M. MEFFORD  
NAME  
*Aaron Mefford*  
SIGNATURE  
3-17-04  
DATE  
11-30-09  
EXPIRES

F.A.S. 881 (CH 6)  
CORNERVILLE ROAD  
SECTION 05-00094-00-FP  
HAMILTON COUNTY, ILLINOIS

SHEET TITLE:

CROSS-SECTIONS

SCALE:	1" = 5'
BY:	AMM
DATE:	2/10/09
REV:	

16 OF 32 SHEETS

SHEET NO.  
16