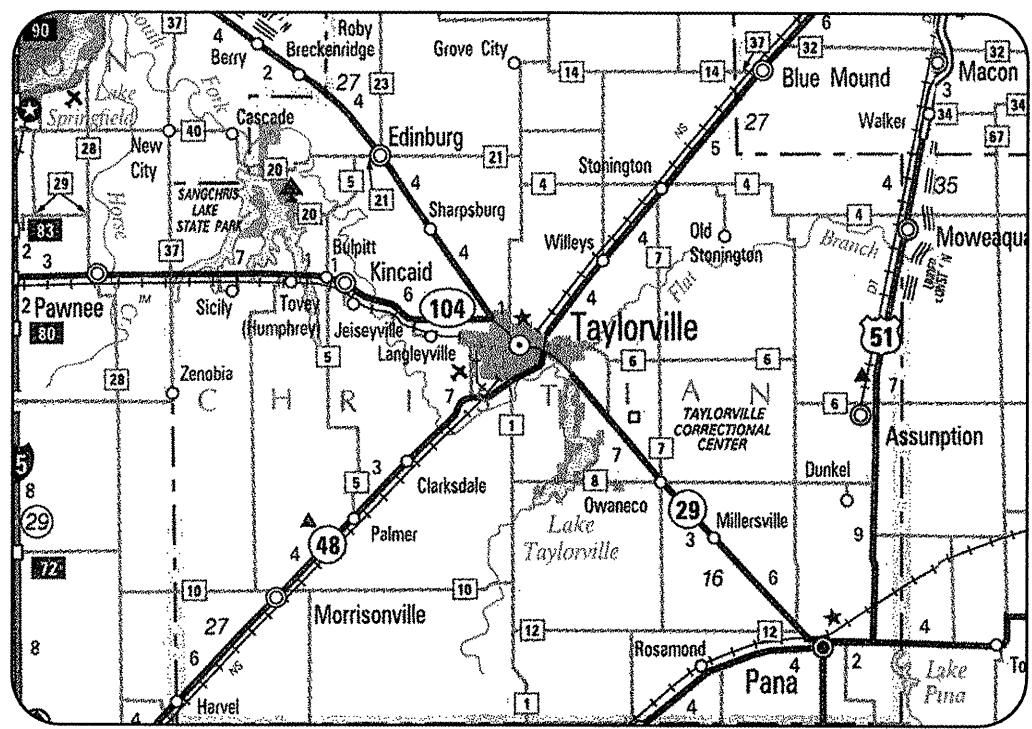


CONSTRUCTION PLANS FOR TAYLORVILLE MUNICIPAL AIRPORT TAYLORVILLE, CHRISTIAN COUNTY, ILLINOIS RECONSTRUCT RUNWAY 18-36 AND TAXIWAYS

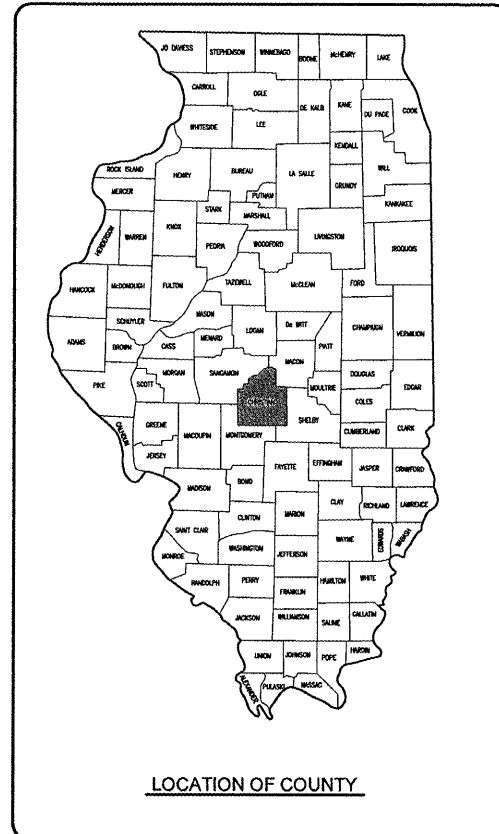
SCOPE OF WORK

PROJECT INCLUDES: THE RECONSTRUCTION OF RUNWAY 18-36, TAXIWAY A, AND EACH OF THE INTERSECTING CROSSOVER TAXIWAYS BY MILLING AND REPLACING THE BITUMINOUS SURFACE ON RUNWAY 18-36 AND EACH CROSSOVER AND REPAIR OF BITUMINOUS PAVEMENT FAILURE ON TAXIWAY A. ASSOCIATED WORK INCLUDES CLEANING AND SEALING OF CRACKS, REMOVAL AND REPLACEMENT OF BITUMINOUS PAVEMENT, AND PAVEMENT MARKING.




LOCATION

ILL. PROJ.: TAZ-3890
A.I.P. PROJ.: 3-17-0100-B11
LATITUDE: 39° 31' 53"
LONGITUDE: 89° 19' 47"
ELEVATION: 622' M.S.L.
DATE: APRIL 17, 2009



LOCATION OF COUNTY



HANSON
Hanson Professional Services Inc.
Submitted by: *[Signature]* ENG'R
Date Submitted: 5/7/09
Lic. Exp. Date: 11/30/09

CITY OF TAYLORVILLE
Approved: *[Signature]* MAYOR
Date: 5/5/09
Approved: *[Signature]* CITY CLERK
Date: 5/5/09

DATE	REVISION	BY

TAYLORVILLE MUNICIPAL AIRPORT
TAYLORVILLE, ILLINOIS
A.I.P. PROJ.: 3-17-0100-B11
ILL. PROJ.: TAZ-3890

FILENAME	SCALE	DATE	LAYOUT	RAW	BAK	RAW	REVIEWED	RAW
Hanson Project No. 08A0189D_0800 Filename: R-001CVR.DWG	NOT TO SCALE	03/10/09						

HANSON
Hanson Professional Services Inc.
12500 N. State St. Suite 200
Springfield, IL 62703-2886
Offices Nationwide

REHABILITATE RUNWAY
18-36 AND TAXIWAY "A"
COVER SHEET

MAY 07, 2009 3:36 PM WALL00723
I:\AIRPORTS\TAYLORVILLE\08A0189D\CADD\AIRPORT\SHEET\R-001CVR.DWG - COVER