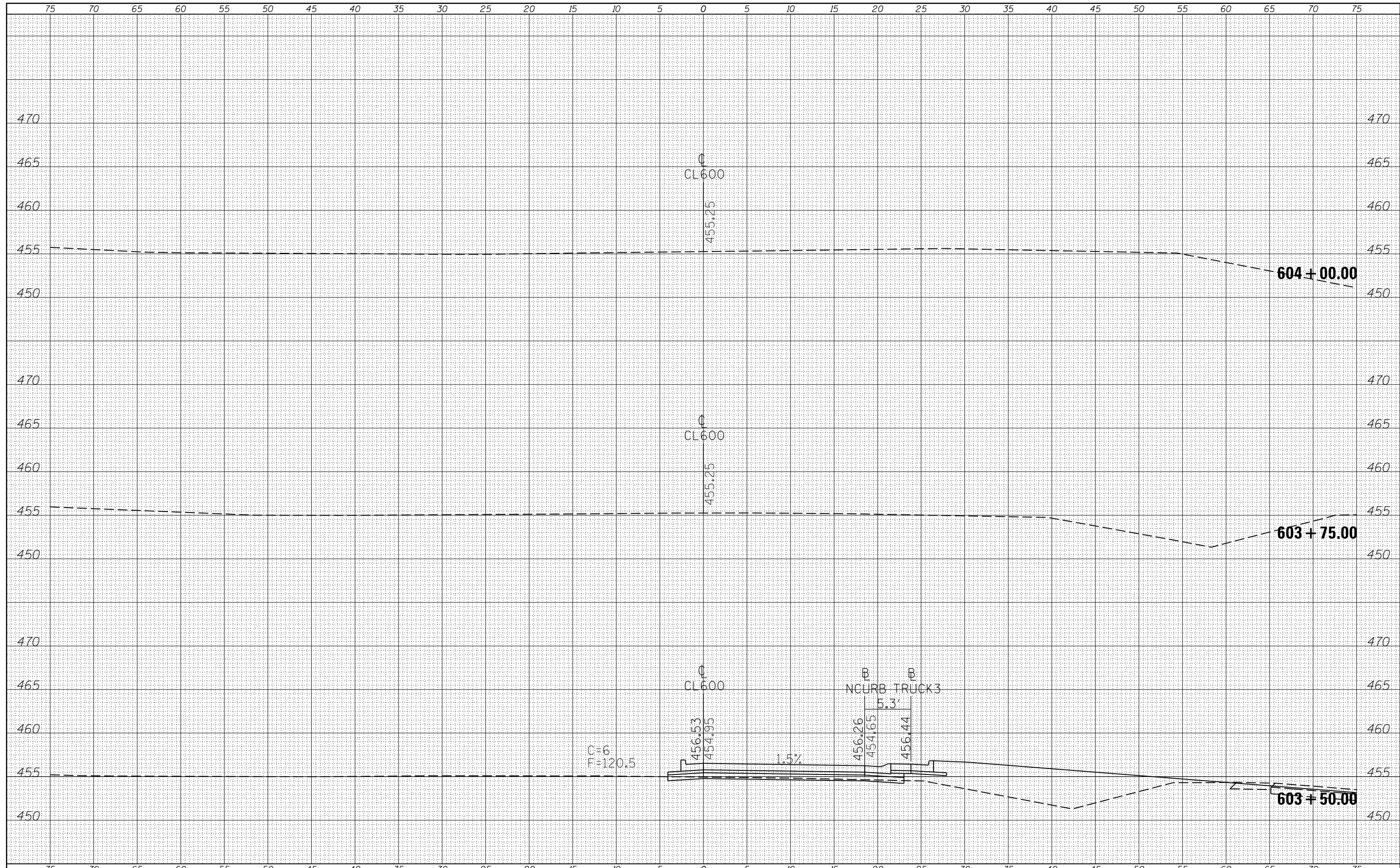


DATE	
BY	
SURVEYED	
PLOTTED	
TEMPLATE	
AREAS	
CHECKED	
FINAL SURVEY NOTE BOOK NO.	

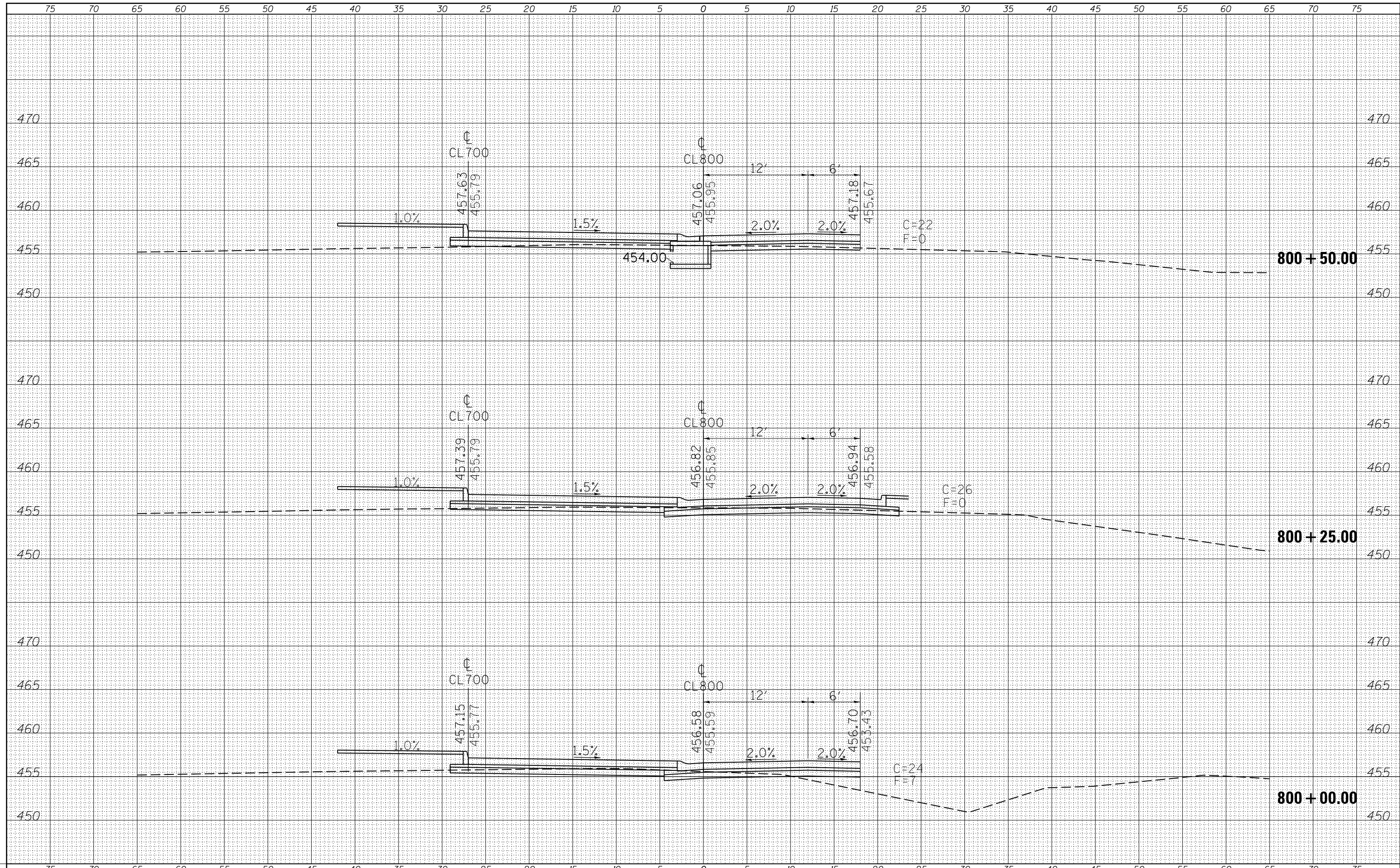
DATE	
BY	
SURVEYED	
PLOTTED	
TEMPLATE	
AREAS	
CHECKED	
ORIGINAL SURVEY NOTE BOOK NO.	



FILE NAME =	USER NAME = susers	DESIGNED -	REVISIED -	STATE OF ILLINOIS DEPARTMENT OF TRANSPORTATION	CROSS SECTIONS CL600		F.A.P. RTE.	SECTION	COUNTY	TOTAL SHEETS	SHEET NO.	
c:\pw_work\pwidot\greenlees\10370321\78398-sh-xsections.dgn		DRAWN -	REVISIED -				103/329	(103,17)N-1	PERRY	127	101	
PLOT SCALE = 10.0000' / in.		CHECKED -	REVISIED -		SCALE:		SHEET	OF	SHEETS	STA. 603+50.00	TO STA. 604+00.00	CONTRACT NO. 78398
MODELNAME		DATE -	REVISIED -		ILLINOIS FED. AID PROJECT							

DATE	
BY	
SURVEYED	
PLOTTED	
TEMPLATE	
AREAS	
CHECKED	
NO.	

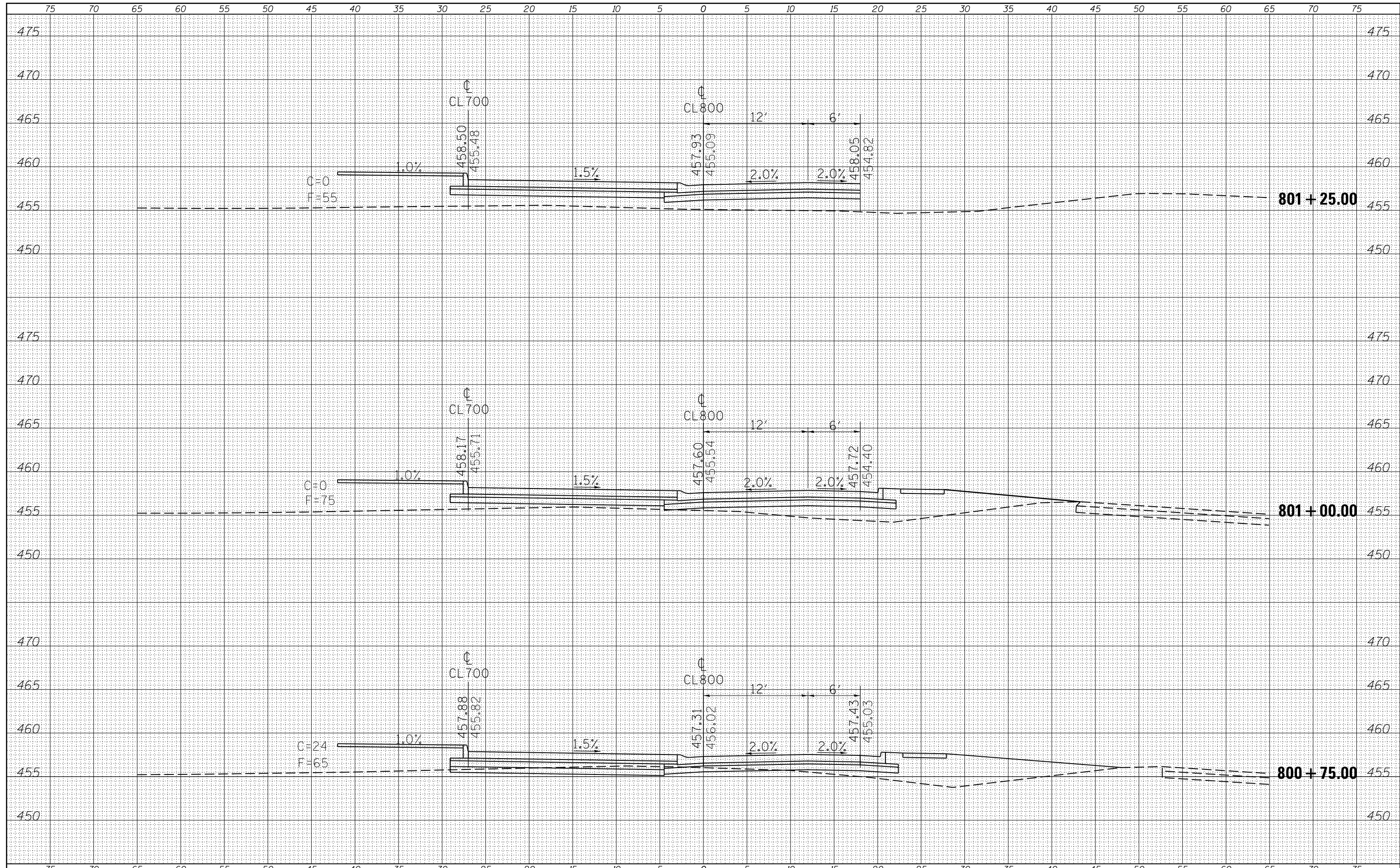
DATE	
BY	
SURVEYED	
PLOTTED	
TEMPLATE	
AREAS	
CHECKED	
NO.	



FILE NAME =	USER NAME = susers	DESIGNED -	REVISED -	STATE OF ILLINOIS DEPARTMENT OF TRANSPORTATION	CROSS SECTIONS CL800			F.A.P. RTE.	SECTION	COUNTY	TOTAL SHEETS	SHEET NO.
c:\pw_work\pwidot\greenlees\10370321\78398-sh		DRAWN -	REVISED -					103/329	(103,17)N-1	PERRY	127	102
MODELNAME		CHECKED -	REVISED -		SCALE:	SHEET	OF	SHEETS	STA. 800+00.00	TO STA. 800+50.00	CONTRACT NO. 78398	
		DATE -	REVISED -								ILLINOIS FED. AID PROJECT	


DATE	
BY	
SURVEYED	
PLOTTED	
TEMPLATE	
AREAS	
CHECKED	
FINAL SURVEY	
NOTE BOOK	
NO.	

DATE	
BY	
SURVEYED	
PLOTTED	
TEMPLATE	
AREAS	
CHECKED	
ORIGINAL SURVEY	
NOTE BOOK	
NO.	



DATE	
BY	
ORIGINAL SURVEY NO.	
SURVEYED	
PLOTTED	
TEMPLATE	
AREAS	
CHECKED	


DATE	
BY	
ORIGINAL SURVEY NO.	
SURVEYED	
PLOTTED	
TEMPLATE	
AREAS	
CHECKED	



FILE NAME =	USER NAME = susers	DESIGNED -	REVISED -	STATE OF ILLINOIS DEPARTMENT OF TRANSPORTATION	CROSS SECTIONS CL800			F.A.P. RTE.	SECTION	COUNTY	TOTAL SHEETS	SHEET NO.
c:\pw_work\pwidot\greenleesm\d0370321\78398-sh		DRAWN -	REVISED -		103/329	(103,17)N-1	PERRY	127	104			
		CHECKED -	REVISED -		CONTRACT NO. 78398							
		DATE -	REVISED -		ILLINOIS FED. AID PROJECT							
MODELNAME	PLOT DATE: 3/27/2015			SCALE:	SHEET	OF	SHEETS	STA. 801+50.00	TO STA. 802+00.00			

DATE	
BY	
FINAL SURVEY NO.	
SURVEYED	
PLOTTED	
TEMPLATE	
AREAS	
CHECKED	

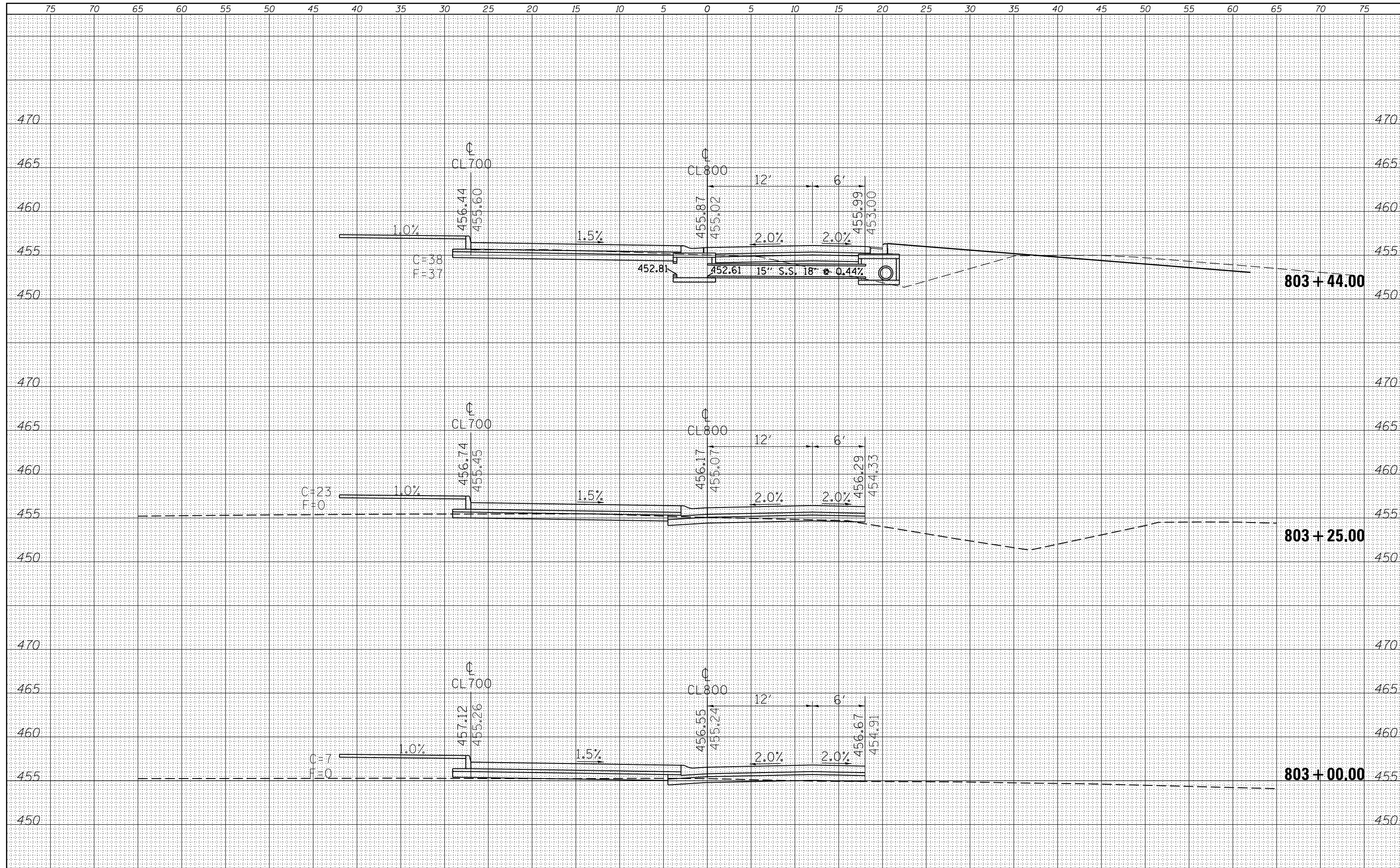
DATE	
BY	
ORIGINAL SURVEY NO.	
SURVEYED	
PLOTTED	
TEMPLATE	
AREAS	
CHECKED	



FILE NAME =	USER NAME = susers	DESIGNED -	REVISED -	STATE OF ILLINOIS DEPARTMENT OF TRANSPORTATION	CROSS SECTIONS CL800	F.A.P. RTE.	SECTION	COUNTY	TOTAL SHEETS	SHEET NO.
c:\pw_work\pwidot\greenleesm\d0370321\78398-sh	xsections.dgn	DRAWN -	REVISED -			103/329	(103,17)N-1	PERRY	127	105
PLOT SCALE = 10.0000' / in.	CHECKED -	REVISED -	REVISED -			CONTRACT NO. 78398				
PLOT DATE = 3/27/2015	DATE -	REVISED -	REVISED -			ILLINOIS FED. AID PROJECT				

DATE	
BY	
FINAL SURVEY	SURVEYED
NOTE BOOK	PLOTTED
NO.	TEMPLATE
	AREAS
	CHECKED

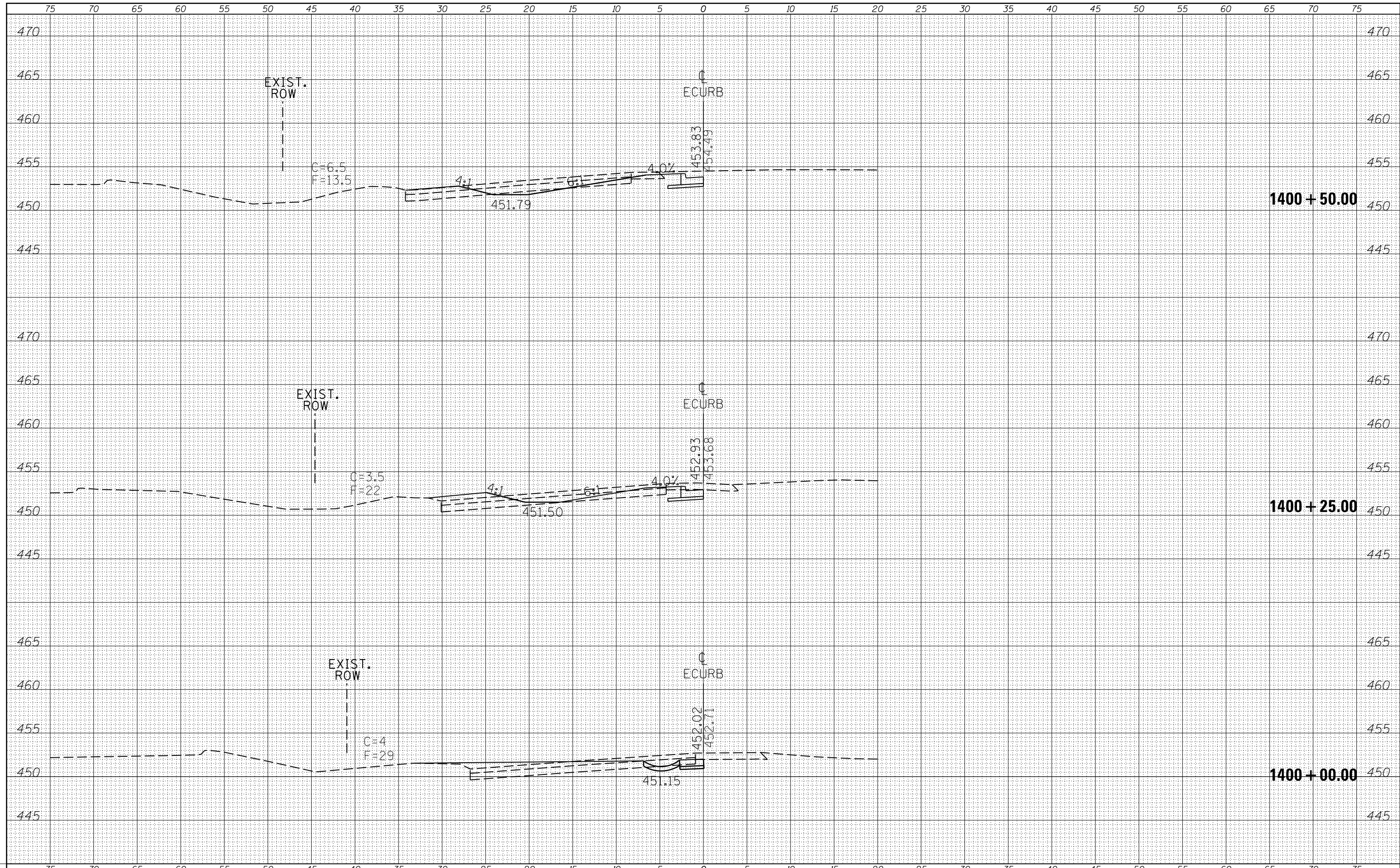
DATE	
BY	
ORIGINAL SURVEY	SURVEYED
NOTE BOOK	PLOTTED
NO.	TEMPLATE
	AREAS
	CHECKED



FILE NAME =	USER NAME = susers	DESIGNED -	REVISED -	STATE OF ILLINOIS DEPARTMENT OF TRANSPORTATION	CROSS SECTIONS CL800	F.A.P. RTE.	SECTION	COUNTY	TOTAL SHEETS	SHEET NO.	
c:\pw_work\pwidot\greenleesm\d0370321\78398-sh	xsections.dgn	DRAWN -	REVISED -			103/329	(103,17)N-1	PERRY	127	106	
PLOT SCALE = 10.0000' / in.	CHECKED -	REVISED -	SCALE:			SHEET	OF	SHEETS	STA. 803+00.00	TO STA. 803+44.00	CONTRACT NO. 78398
MODELNAME	DATE -	REVISED -									ILLINOIS FED. AID PROJECT

DATE	
BY	
SURVEYED	
PLOTTED	
TEMPLATE	
AREAS	
CHECKED	
FINAL SURVEY	
NOTE BOOK	
NO.	

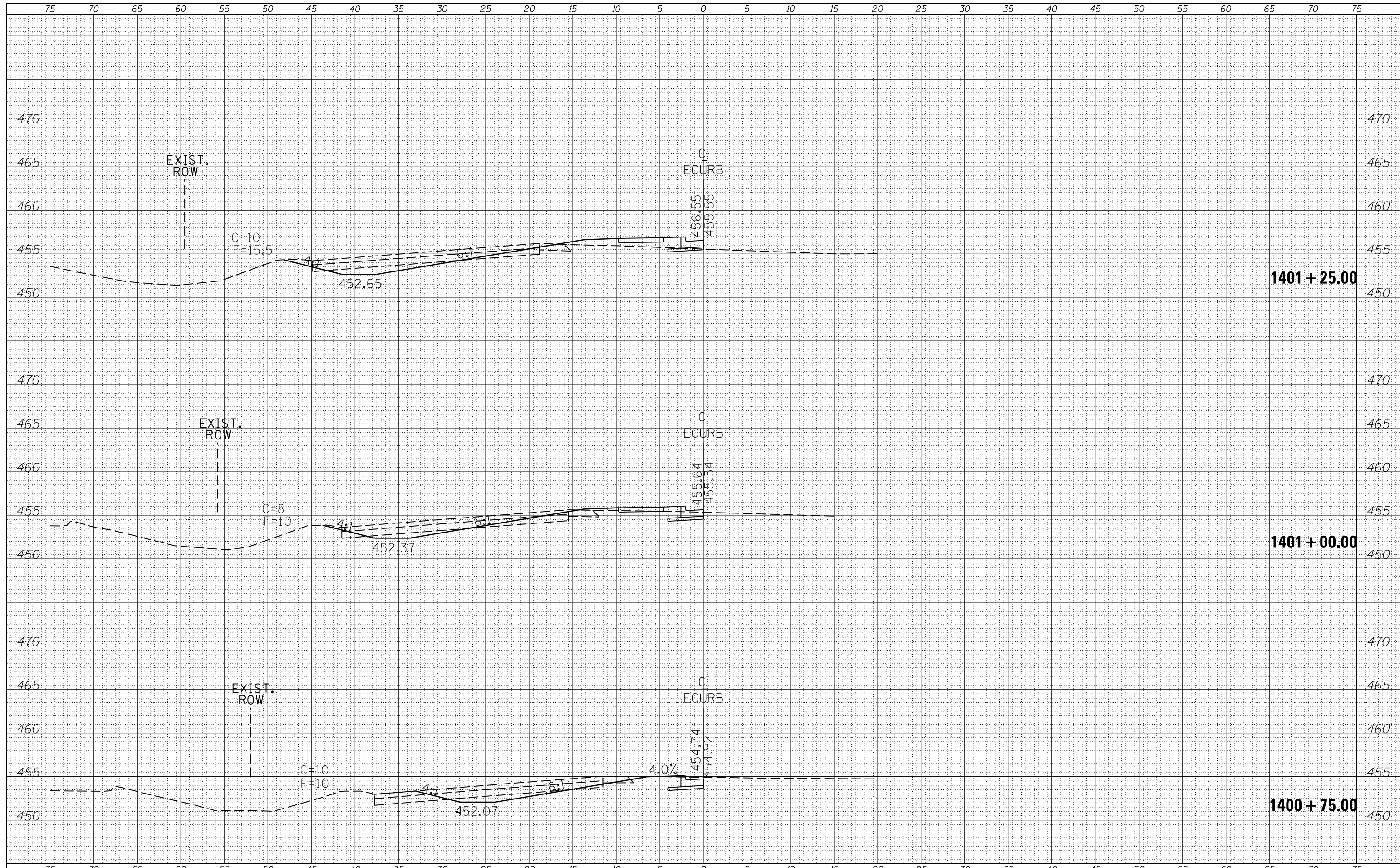
DATE	
BY	
SURVEYED	
PLOTTED	
TEMPLATE	
AREAS	
CHECKED	
ORIGINAL SURVEY	
NOTE BOOK	
NO.	



FILE NAME =	USER NAME = \$USERS	DESIGNED -	REVISED -	STATE OF ILLINOIS DEPARTMENT OF TRANSPORTATION	CROSS SECTIONS ECURB	F.A.P. RTE.	SECTION	COUNTY	TOTAL SHEETS	SHEET NO.
c:\pw_work\pwidot\greenlees\10370321\78398-sh-xsections.dgn		DRAWN -	REVISED -			103/329	(103,17)N-1	PERRY	127	108
PLOT SCALE = 10.0000' / in.		CHECKED -	REVISED -			CONTRACT NO. 78398				
\$MODELNAME\$		DATE -	REVISED -			ILLINOIS FED. AID PROJECT				
SCALE: SHEET OF SHEETS STA. 1400+00.00 TO STA. 1400+50.00										

DATE	
BY	
SURVEYED	
PLOTTED	
TEMPLATE	
AREAS	
CHECKED	
FINAL SURVEY	
NOTE BOOK	
NO.	

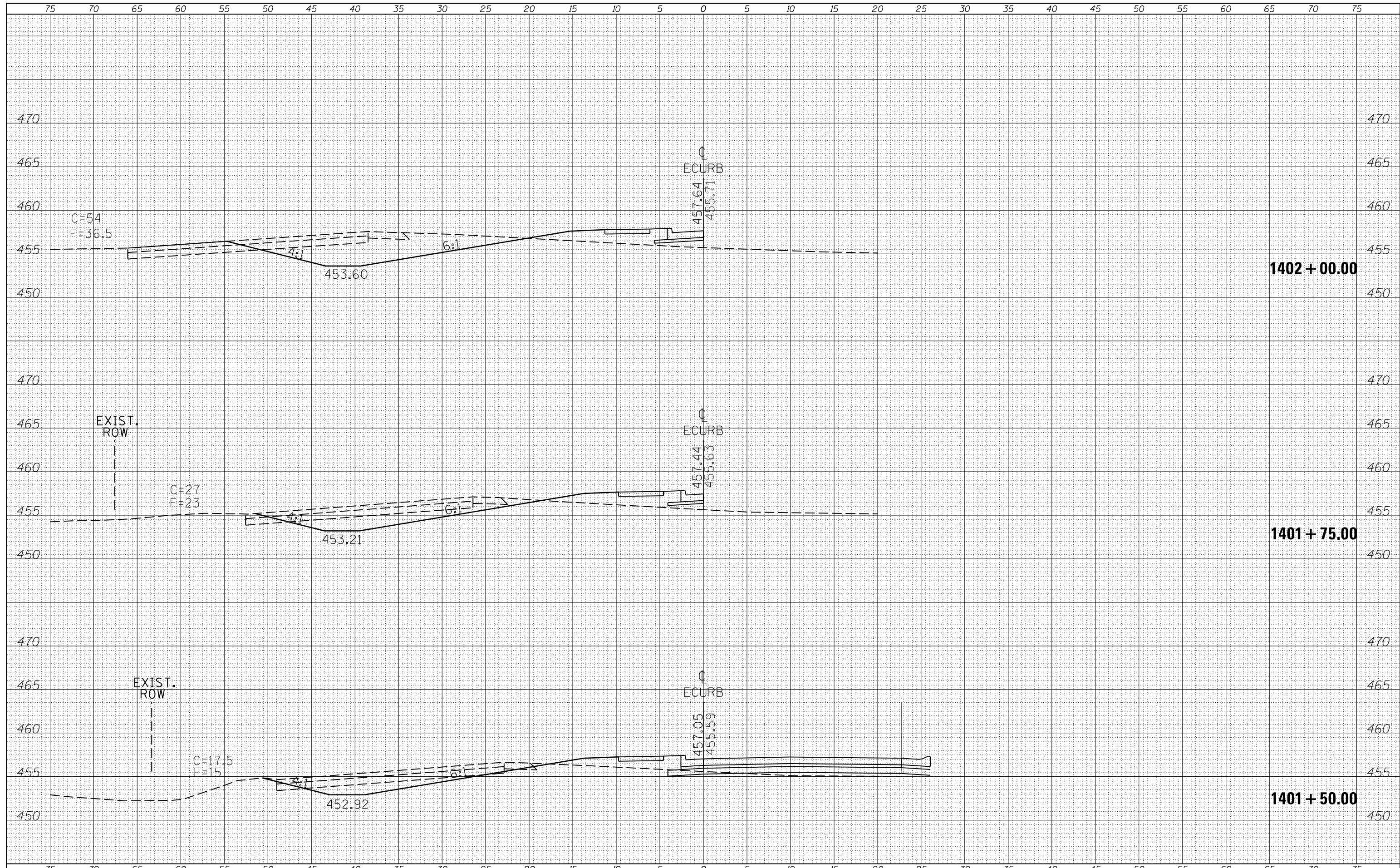
DATE	
BY	
SURVEYED	
PLOTTED	
TEMPLATE	
AREAS	
CHECKED	
ORIGINAL SURVEY	
NOTE BOOK	
NO.	



FILE NAME =	USER NAME = susers	DESIGNED -	REVISED -	STATE OF ILLINOIS DEPARTMENT OF TRANSPORTATION	CROSS SECTIONS ECURB	F.A.P. RTE.	SECTION	COUNTY	TOTAL SHEETS	SHEET NO.	
c:\pw_work\pwidot\greenlees\10370321\78398-sh		DRAWN -	REVISED -			103/329	(103,17N-1	PERRY	127	109	
		CHECKED -	REVISED -			CONTRACT NO. 78398					
MODELNAME		DATE -	REVISED -			ILLINOIS FED. AID PROJECT					
					SCALE:	SHEET OF SHEETS STA. 1400+75.00 TO STA. 1401+25.00					

DATE	
BY	
SURVEYED	
PLOTTED	
TEMPLATE	
AREAS	
CHECKED	
FINAL SURVEY	
NOTE BOOK	
NO.	

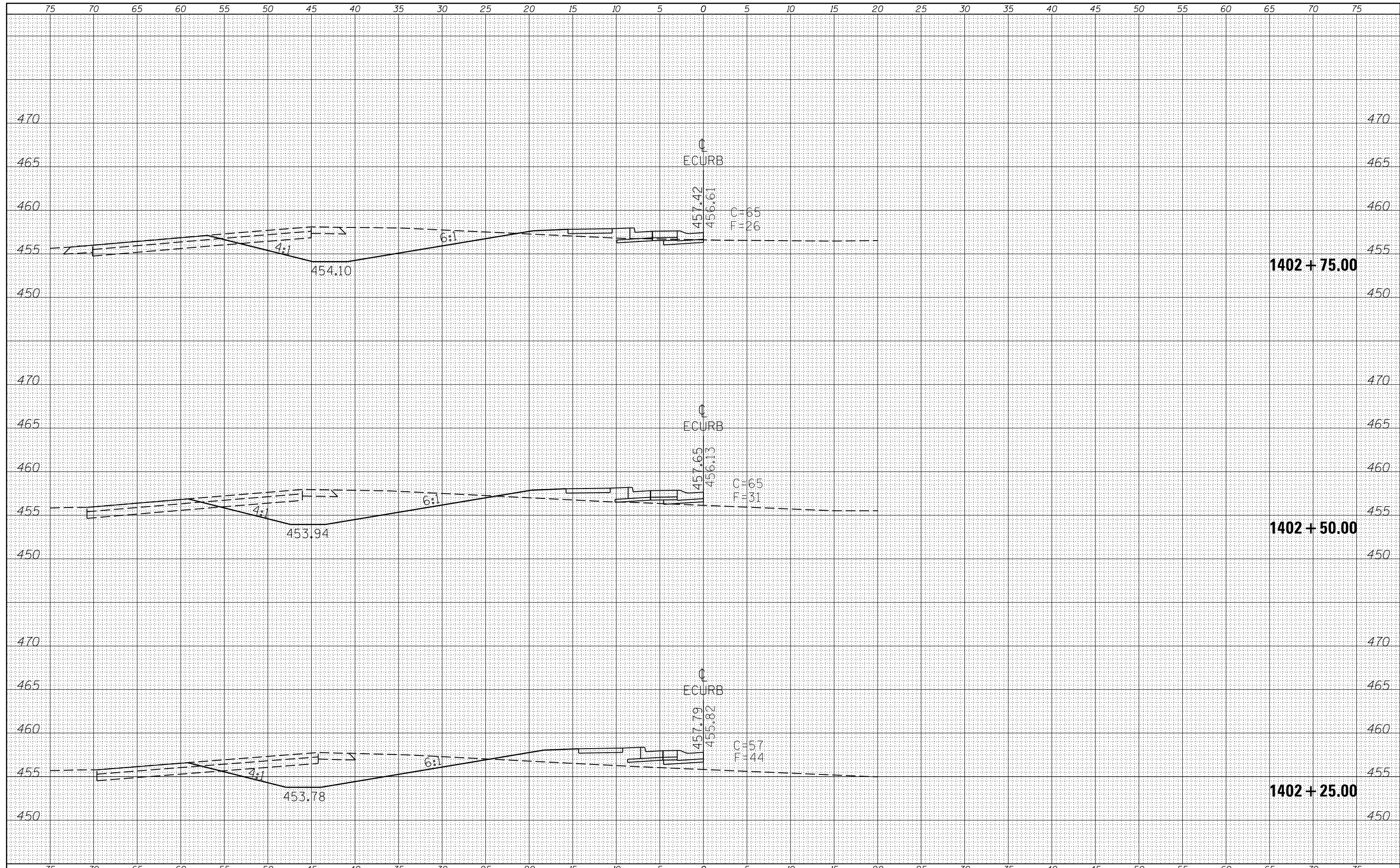
DATE	
BY	
SURVEYED	
PLOTTED	
TEMPLATE	
AREAS	
CHECKED	
ORIGINAL SURVEY	
NOTE BOOK	
NO.	



FILE NAME =	USER NAME = \$USERS	DESIGNED -	REVISED -	STATE OF ILLINOIS DEPARTMENT OF TRANSPORTATION	CROSS SECTIONS ECURB	F.A.P. RTE.	SECTION	COUNTY	TOTAL SHEETS	SHEET NO.
c:\pw_work\pwidot\greenlees\10370321\78398-sh	xsections.dgn	DRAWN -	REVISED -			103/329	(103,17)N-1	PERRY	127	110
\$MODELNAME\$	PLLOT SCALE = 10.0000' / in.	CHECKED -	REVISED -			CONTRACT NO. 78398		ILLINOIS FED. AID PROJECT		
	PLLOT DATE = 3/27/2015	DATE -	REVISED -			SCALE:	SHEET OF SHEETS	STA. 1401+50.00 TO STA. 1402+00.00		

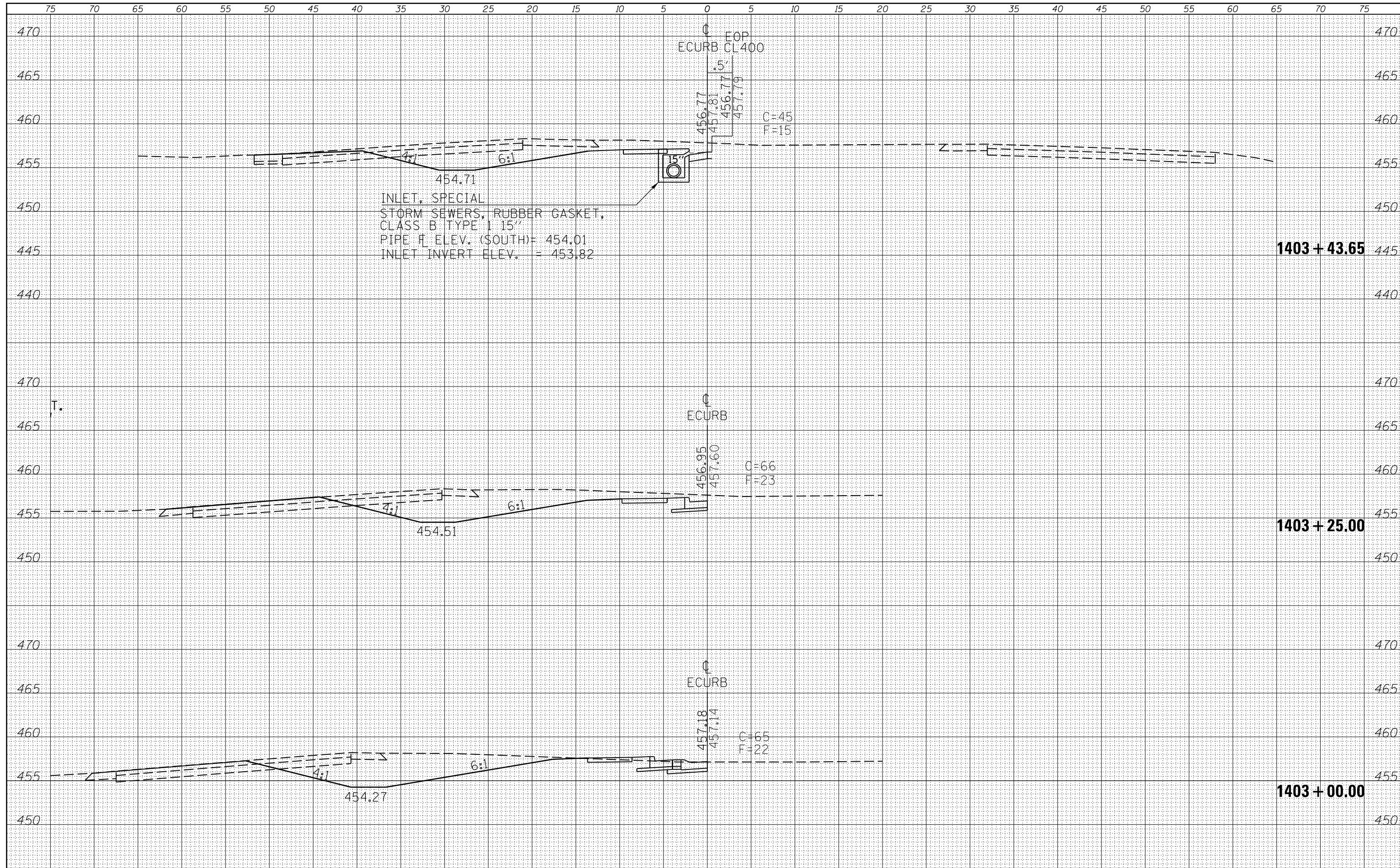
DATE	
BY	
SURVEYED	
PLOTTED	
TEMPLATE	
AREAS	
CHECKED	
FINAL SURVEY	
NOTE BOOK	
NO.	

DATE	
BY	
SURVEYED	
PLOTTED	
TEMPLATE	
AREAS	
CHECKED	
ORIGINAL SURVEY	
NOTE BOOK	
NO.	



DATE	
BY	
ORIGINAL SURVEY	
SURVEYED	
NOTE BOOK	
NO.	
PLOTTED	
TEMPLATE	
AREAS	
CHECKED	

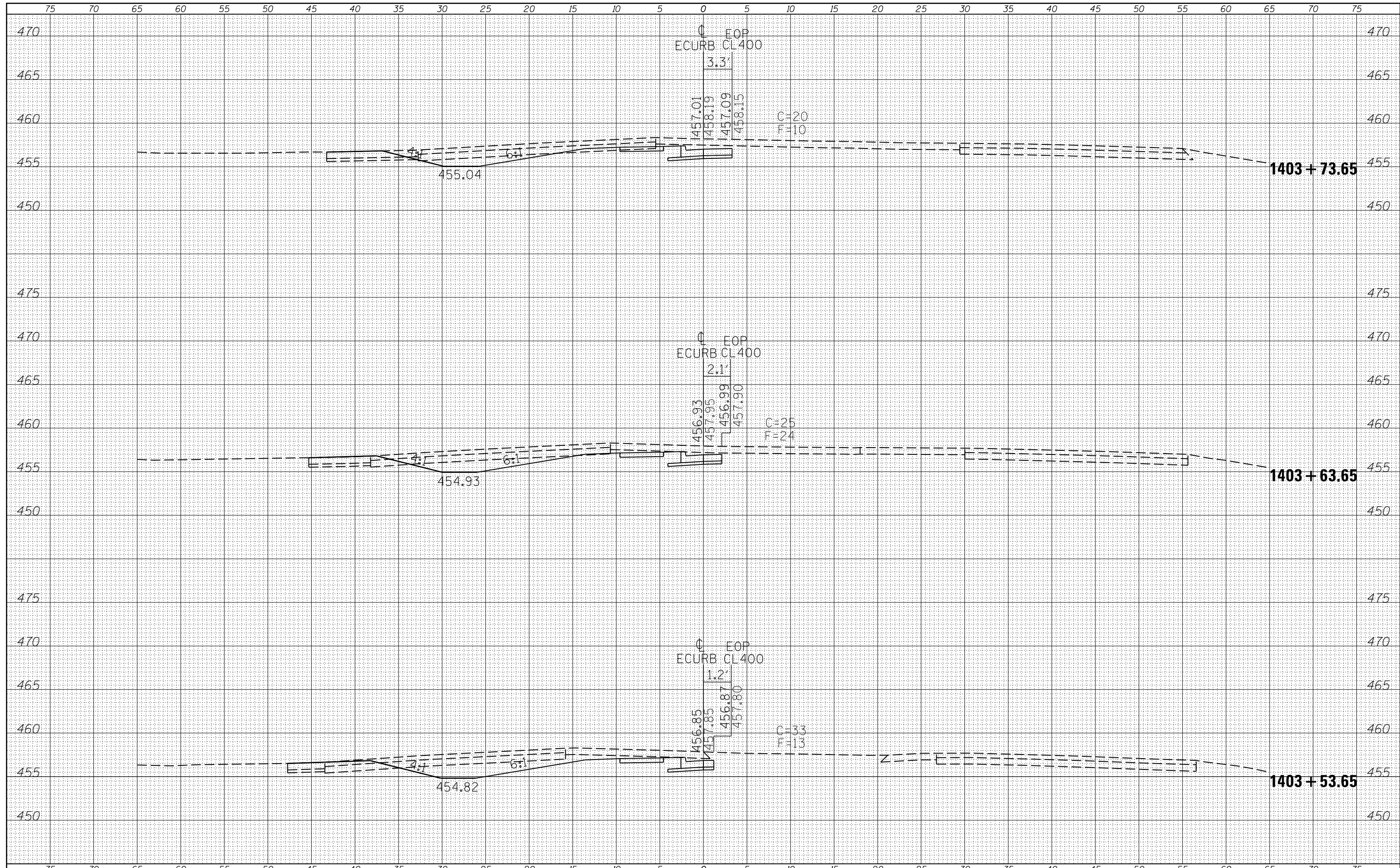
DATE	
BY	
ORIGINAL SURVEY	
SURVEYED	
NOTE BOOK	
NO.	
PLOTTED	
TEMPLATE	
AREAS	
CHECKED	



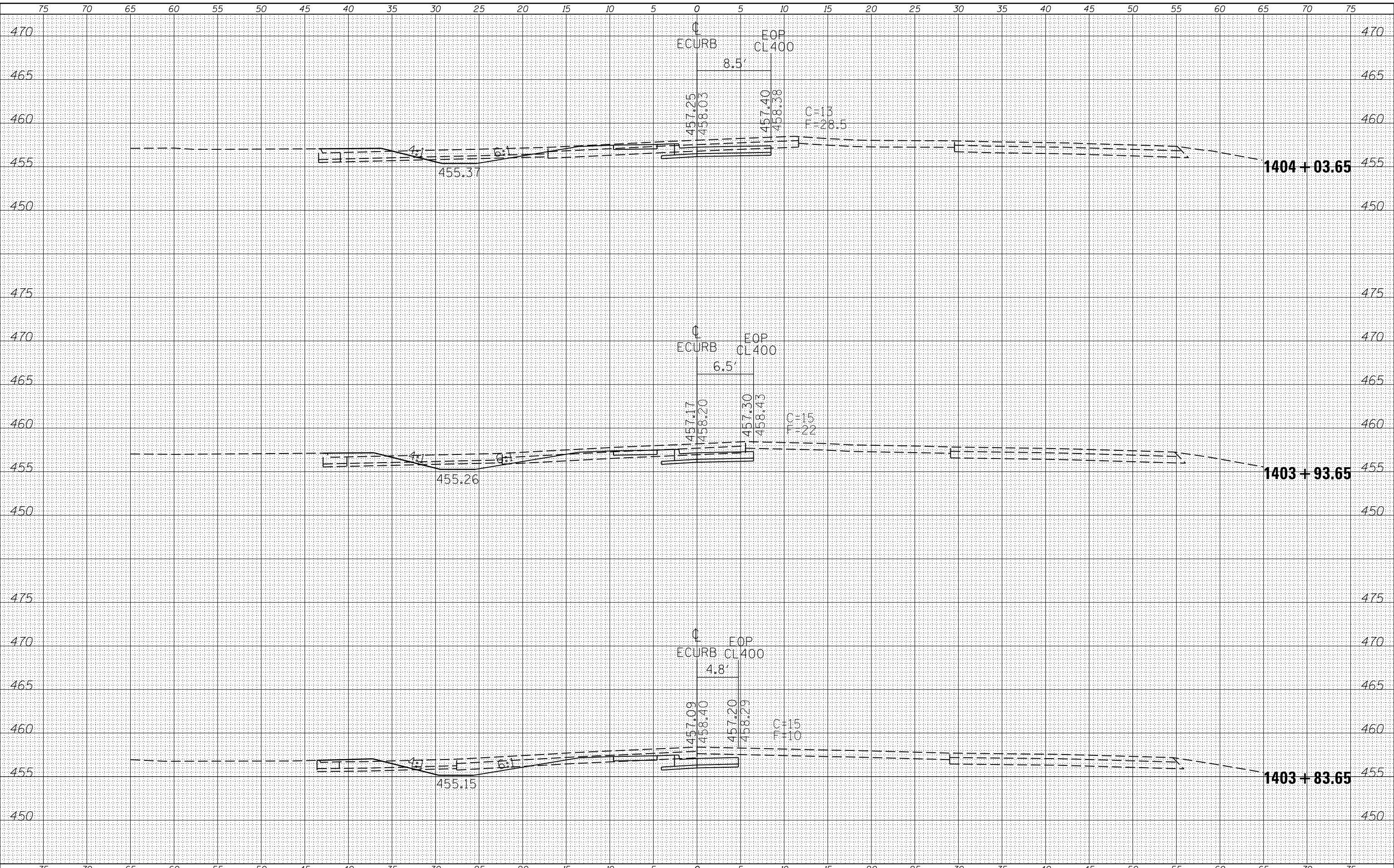
FILE NAME =	USER NAME = susers	DESIGNED -	REVISED -	STATE OF ILLINOIS DEPARTMENT OF TRANSPORTATION	CROSS SECTIONS ECURB	F.A.P. RTE.	SECTION	COUNTY	TOTAL SHEETS	SHEET NO.	
c:\pw_work\pwidot\greenlees\10370321\78398-sh		DRAWN -	REVISED -			103/329	(103,17)N-1	PERRY	127	112	
		CHECKED -	REVISED -			CONTRACT NO. 78398					
		DATE -	REVISED -			ILLINOIS FED. AID PROJECT					
PLOT SCALE = 10.0000' / in.				SCALE:	SHEET OF SHEETS	STA. 1403+00.00 TO STA. 1403+43.65					
PLOT DATE = 3/27/2015											

DATE	
BY	
ORIGINAL SURVEY NO.	
SURVEYED	
PLOTTED	
TEMPLATE	
AREAS	
CHECKED	

DATE	
BY	
ORIGINAL SURVEY NO.	
SURVEYED	
PLOTTED	
TEMPLATE	
AREAS	
CHECKED	

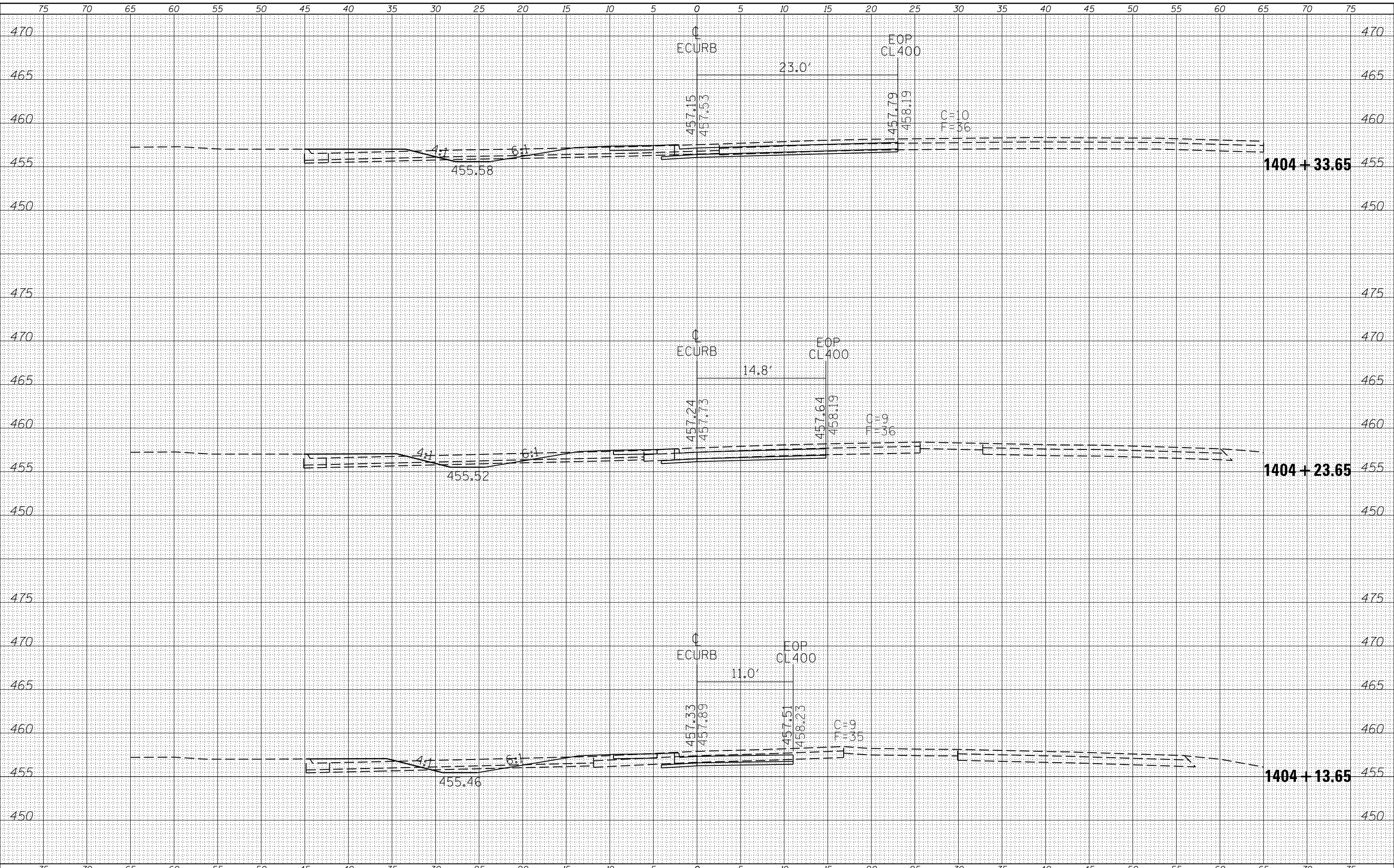


FILE NAME =	USER NAME = susers	DESIGNED -	REVISED -	STATE OF ILLINOIS DEPARTMENT OF TRANSPORTATION	CROSS SECTIONS ECURB			F.A.P. RTE.	SECTION	COUNTY	TOTAL SHEETS	SHEET NO.
c:\pw_work\pwidot\greenleesm\10370321\78398-sh-xsections.dgn		DRAWN -	REVISED -					103/329	(103,17)N-1	PERRY	127	113
MODELNAME		CHECKED -	REVISED -		SCALE:	SHEET	OF	SHEETS	STA. 1403+53.65	TO STA. 1403+73.65	CONTRACT NO. 78398	
		DATE -	REVISED -								ILLINOIS FED. AID PROJECT	



DATE	
BY	
ORIGINAL SURVEY NO.	
SURVEYED PLOTTED	
TEMPLATE AREAS CHECKED	
NOTE BOOK AREAS CHECKED	

DATE	
BY	
ORIGINAL SURVEY NO.	
SURVEYED PLOTTED	
TEMPLATE AREAS CHECKED	
NOTE BOOK AREAS CHECKED	



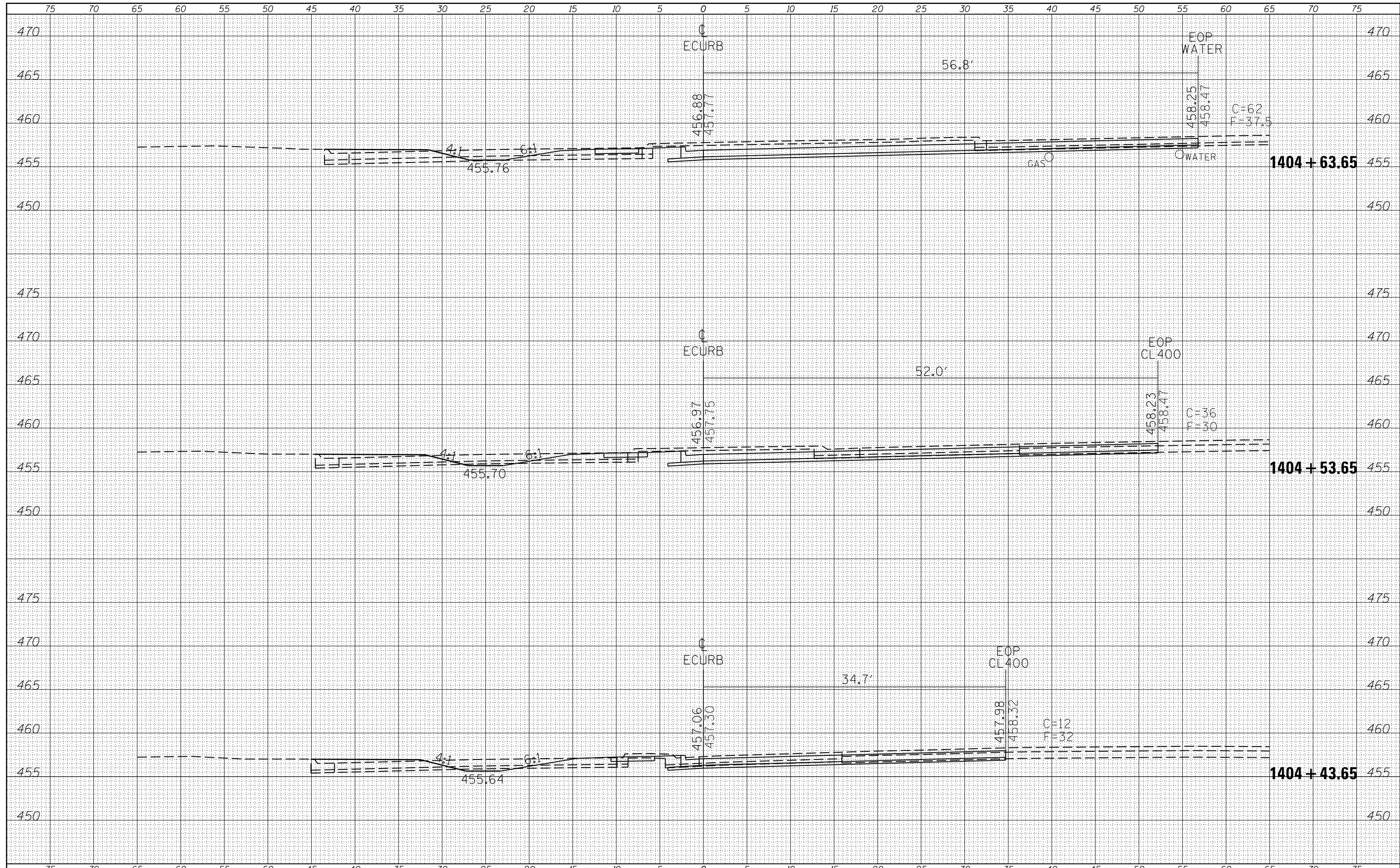
DATE	
BY	
ORIGINAL SURVEY NO.	
SURVEYED	
PLOTTED	
TEMPLATE	
AREAS	
CHECKED	

DATE	
BY	
ORIGINAL SURVEY NO.	
SURVEYED	
PLOTTED	
TEMPLATE	
AREAS	
CHECKED	

FILE NAME =	USER NAME = susers	DESIGNED -	REVISED -	<p align="center">STATE OF ILLINOIS DEPARTMENT OF TRANSPORTATION</p> <p align="center">CROSS SECTIONS ECURB</p>	F.A.P. RTE.	SECTION	COUNTY	TOTAL SHEETS	SHEET NO.
c:\pw_work\pwidot\greenleesm\d0370321\78398-sh		DRAWN -	REVISED -		103/329	(103,17)N-1	PERRY	127	115
		CHECKED -	REVISED -		CONTRACT NO. 78398				
MODELNAME		DATE -	REVISED -		SCALE:	SHEET	OF	SHEETS	STA. 1404+13.65
								ILLINOIS FED. AID PROJECT	

DATE	
BY	
SURVEYED	
PLOTTED	
TEMPLATE	
AREAS	
CHECKED	
FINAL SURVEY	
NOTE BOOK	
NO.	

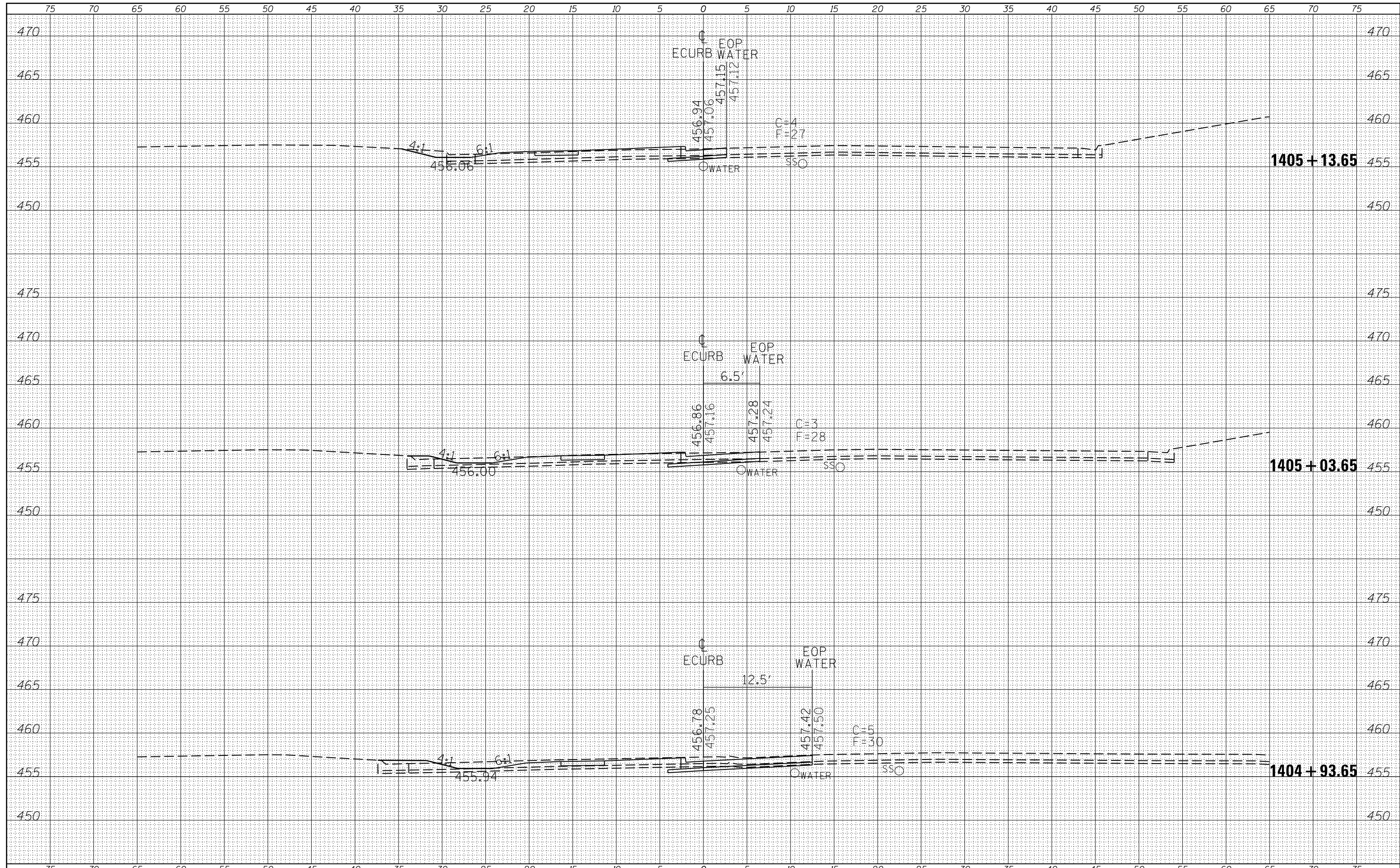
DATE	
BY	
SURVEYED	
PLOTTED	
TEMPLATE	
AREAS	
CHECKED	
ORIGINAL SURVEY	
NOTE BOOK	
NO.	



FILE NAME =	USER NAME = susers	DESIGNED -	REVISED -	<p align="center">STATE OF ILLINOIS DEPARTMENT OF TRANSPORTATION</p> <p align="center">CROSS SECTIONS ECURB</p> <p>SCALE: SHEET OF SHEETS STA. 1404+43.65 TO STA. 1404+63.65</p>	F.A.P. RTE.	SECTION	COUNTY	TOTAL SHEETS	SHEET NO.
c:\pw_work\pwidot\greenleesm\d0370321\78398-sh		DRAWN -	REVISED -		103/329	(103,17)N-1	PERRY	127	116
		CHECKED -	REVISED -		CONTRACT NO. 78398				
MODELNAME		DATE -	REVISED -		ILLINOIS FED. AID PROJECT				

DATE	
BY	
ORIGINAL SURVEY NO.	
SURVEYED	
PLOTTED	
TEMPLATE	
AREAS	
CHECKED	


DATE	
BY	
ORIGINAL SURVEY NO.	
SURVEYED	
PLOTTED	
TEMPLATE	
AREAS	
CHECKED	



FILE NAME =	USER NAME = susers	DESIGNED -	REVISD -	<p align="center">STATE OF ILLINOIS DEPARTMENT OF TRANSPORTATION</p> <p align="center">CROSS SECTIONS ECURB</p>	F.A.P. RTE.	SECTION	COUNTY	TOTAL SHEETS	SHEET NO.
c:\pw_work\pwidot\greenleesm\d0370321\78398-sh		DRAWN -	REVISD -		103/329	(103,17N-1	PERRY	127	118
		CHECKED -	REVISD -		CONTRACT NO. 78398				
MODELNAME		DATE -	REVISD -		SCALE:	SHEET	OF	SHEETS	STA. 1404+93.65

DATE	
BY	
SURVEYED	
PLOTTED	
TEMPLATE	
AREAS	
CHECKED	
FINAL SURVEY	
NOTE BOOK	
NO.	

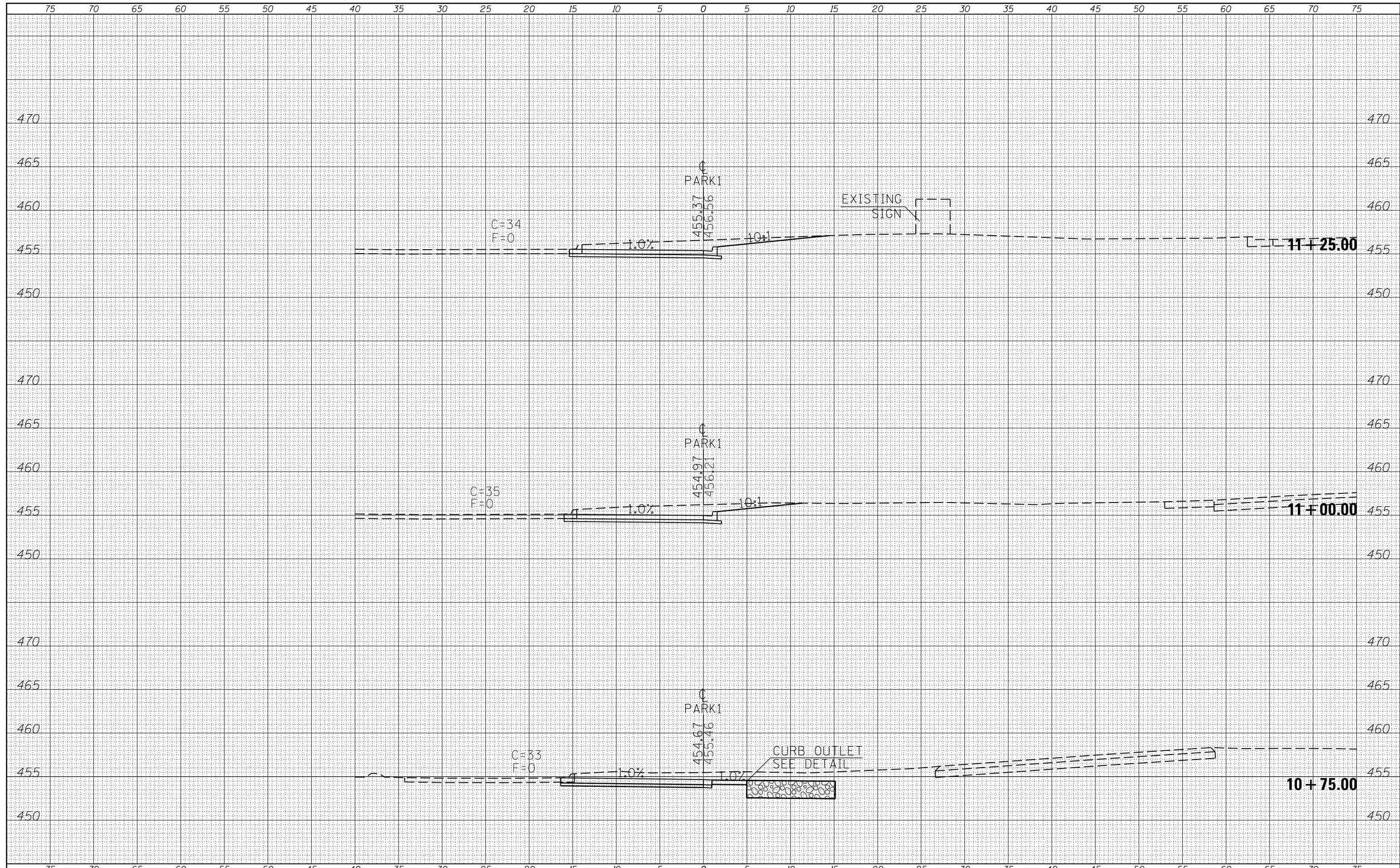
DATE	
BY	
SURVEYED	
PLOTTED	
TEMPLATE	
AREAS	
CHECKED	
ORIGINAL SURVEY	
NOTE BOOK	
NO.	



FILE NAME =	USER NAME = \$USERS	DESIGNED -	REVISED -	STATE OF ILLINOIS DEPARTMENT OF TRANSPORTATION	CROSS SECTIONS ECURB	F.A.P. RTE.	SECTION	COUNTY	TOTAL SHEETS	SHEET NO.	
c:\pw_work\pwidot\greenleesm\d0370321\78398-sh		DRAWN -	REVISED -			103/329	(103,17)N-1	PERRY	127	120	
		CHECKED -	REVISED -			CONTRACT NO. 78398					
\$MODELNAME\$		DATE -	REVISED -			SCALE:	SHEET	OF	SHEETS	STA. 1405+75.00	TO STA. 1406+25.00

DATE	
BY	
SURVEYED	
PLOTTED	
TEMPLATE	
AREAS	
CHECKED	
FINAL SURVEY	
NOTE BOOK	
NO.	

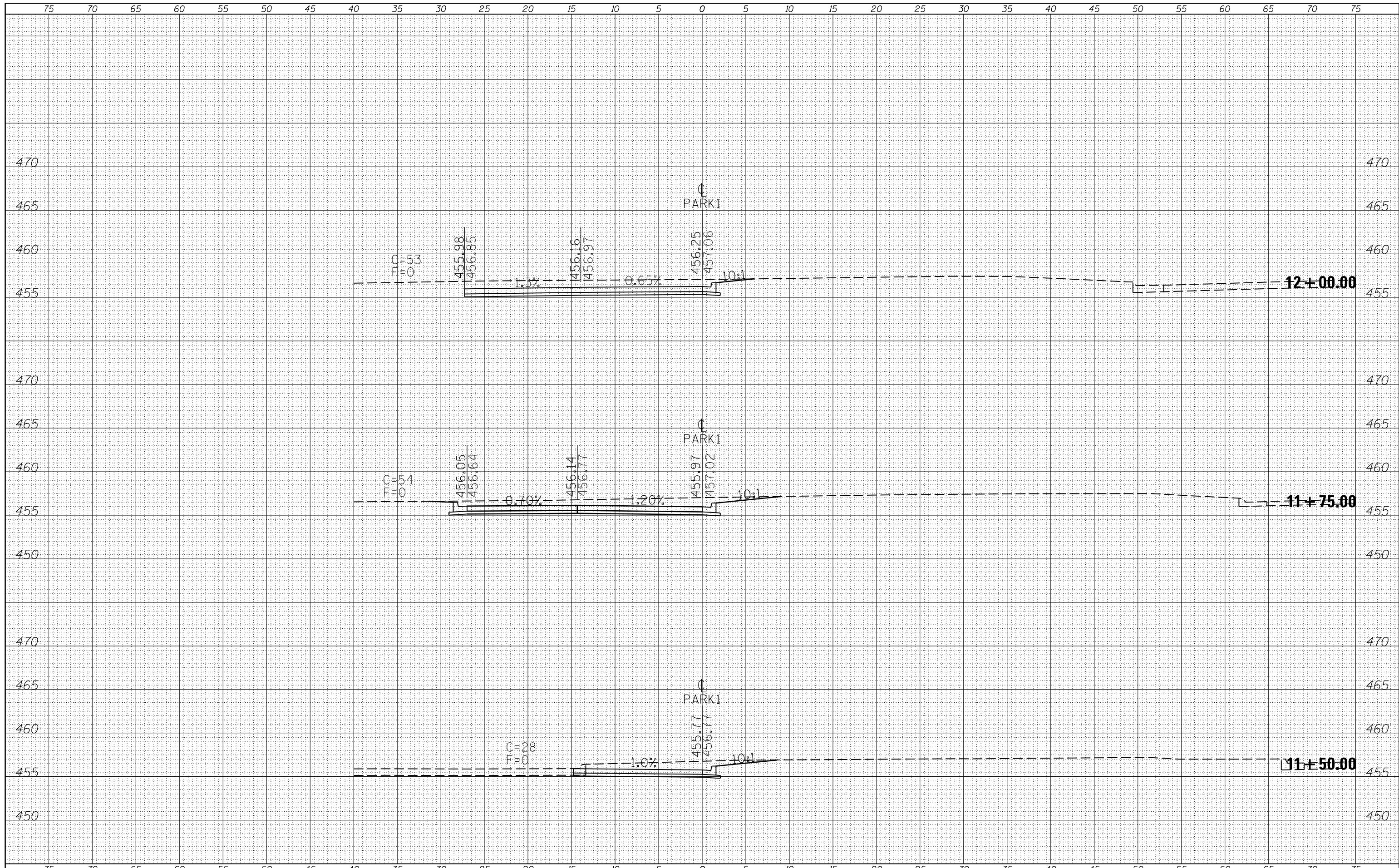
DATE	
BY	
SURVEYED	
PLOTTED	
TEMPLATE	
AREAS	
CHECKED	
ORIGINAL SURVEY	
NOTE BOOK	
NO.	



FILE NAME =	USER NAME = \$USERS	DESIGNED -	REVISED -	STATE OF ILLINOIS DEPARTMENT OF TRANSPORTATION	CROSS SECTIONS PARK1	F.A.P. RTE.	SECTION	COUNTY	TOTAL SHEETS	SHEET NO.
c:\pw_work\pwidot\greenlees\10370321\78398-sh		DRAWN -	REVISED -			103/329	(103,17)N-1	PERRY	127	122
\$MODELNAME\$		CHECKED -	REVISED -			SCALE: SHEET OF SHEETS STA. 10+75.00 TO STA. 11+25.00		CONTRACT NO. 78398		
		DATE -	REVISED -			ILLINOIS FED. AID PROJECT				

DATE	
BY	
SURVEYED	
PLOTTED	
TEMPLATE	
AREAS	
CHECKED	
FINAL SURVEY	
NOTE BOOK	
NO.	

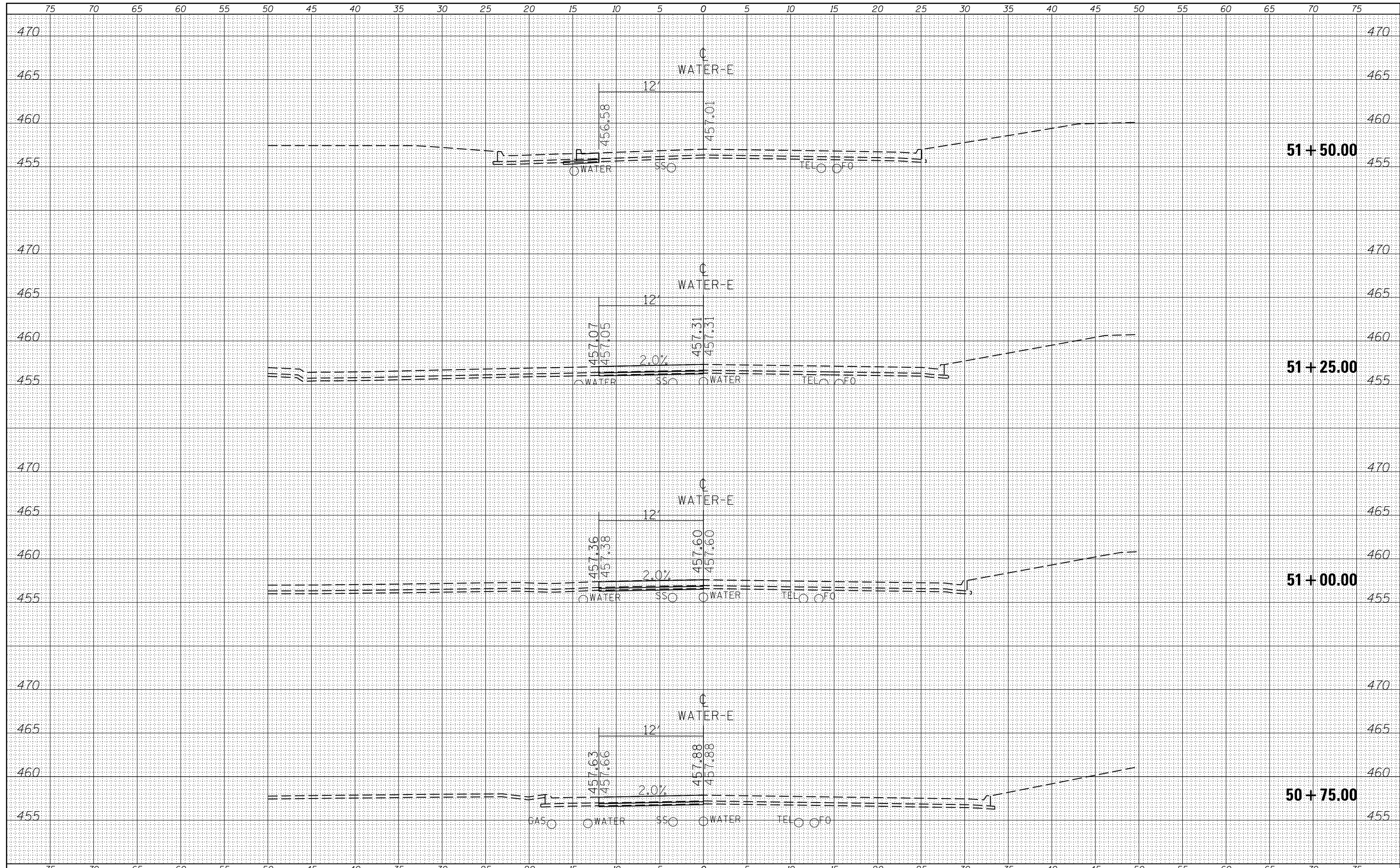
DATE	
BY	
SURVEYED	
PLOTTED	
TEMPLATE	
AREAS	
CHECKED	
ORIGINAL SURVEY	
NOTE BOOK	
NO.	



FILE NAME =	USER NAME = \$USERS	DESIGNED -	REVISED -	STATE OF ILLINOIS DEPARTMENT OF TRANSPORTATION	CROSS SECTIONS PARK1	F.A.P. RTE.	SECTION	COUNTY	TOTAL SHEETS	SHEET NO.	
c:\pw_work\pwidot\greenlees\10370321\78398-sh-xsections.dgn		DRAWN -	REVISED -			103/329	(103,17)N-1	PERRY	127	123	
\$MODELNAME\$		CHECKED -	REVISED -			CONTRACT NO. 78398		ILLINOIS FED. AID PROJECT			
		DATE -	REVISED -			SCALE:	SHEET OF SHEETS	STA. 11+50.00	TO STA. 12+00.00		

DATE	
BY	
FINISHED SURVEY	
NOTED SURVEY	
PLOTTED SURVEY	
TEMPLATE SURVEY	
AREAS SURVEY	
CHECKED SURVEY	

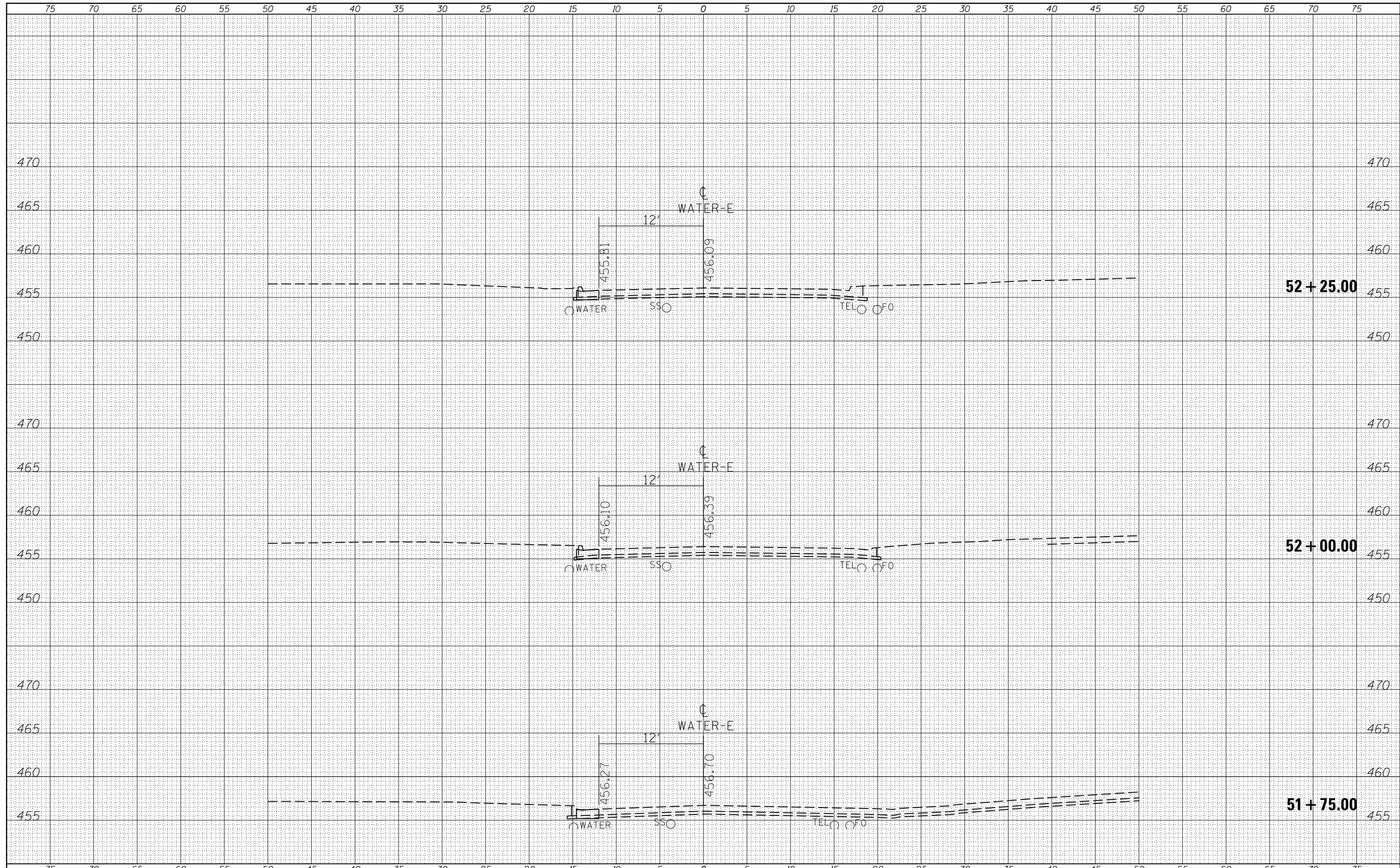
DATE	
BY	
ORIGINAL SURVEY	
NOTED SURVEY	
PLOTTED SURVEY	
TEMPLATE SURVEY	
AREAS SURVEY	
CHECKED SURVEY	



FILE NAME =	USER NAME = susers	DESIGNED -	REVISÉ -	<p align="center">STATE OF ILLINOIS DEPARTMENT OF TRANSPORTATION</p> <p align="center">CROSS SECTIONS WATER-E</p> <p>SCALE: SHEET OF SHEETS STA. 50+75.00 TO STA. 51+50.00</p>	F.A.P. RTE.	SECTION	COUNTY	TOTAL SHEETS	SHEET NO.
c:\pw_work\pwidot\greenlees\10370321\78398-sh-xsections.dgn		DRAWN -	REVISÉ -		103/329	(103,17N-1)	PERRY	127	125
PLOT SCALE = 10.0000' / in.		CHECKED -	REVISÉ -		CONTRACT NO. 78398				
\$MODELNAME\$		DATE -	REVISÉ -		ILLINOIS FED. AID PROJECT				

DATE	
BY	
SURVEYED	
PLOTTED	
TEMPLATE	
AREAS	
CHECKED	
FINAL SURVEY	
NOTE BOOK	
NO.	

DATE	
BY	
SURVEYED	
PLOTTED	
TEMPLATE	
AREAS	
CHECKED	
ORIGINAL SURVEY	
NOTE BOOK	
NO.	



FILE NAME =	USER NAME = \$USERS	DESIGNED -	REVISED -	STATE OF ILLINOIS DEPARTMENT OF TRANSPORTATION	CROSS SECTIONS WATER-E		F.A.P. RTE.	SECTION	COUNTY	TOTAL SHEETS	SHEET NO.	
c:\pw_work\pwidot\greenlees\10370321\78398-sh	xsections.dgn	DRAWN -	REVISED -				103/329	(103,17)N-1	PERRY	127	126	
\$MODELNAME\$		CHECKED -	REVISED -		SCALE:	SHEET	OF	SHEETS	STA. 51+75.00	TO STA. 52+25.00	CONTRACT NO. 78398	
		DATE -	REVISED -		ILLINOIS FED. AID PROJECT							

