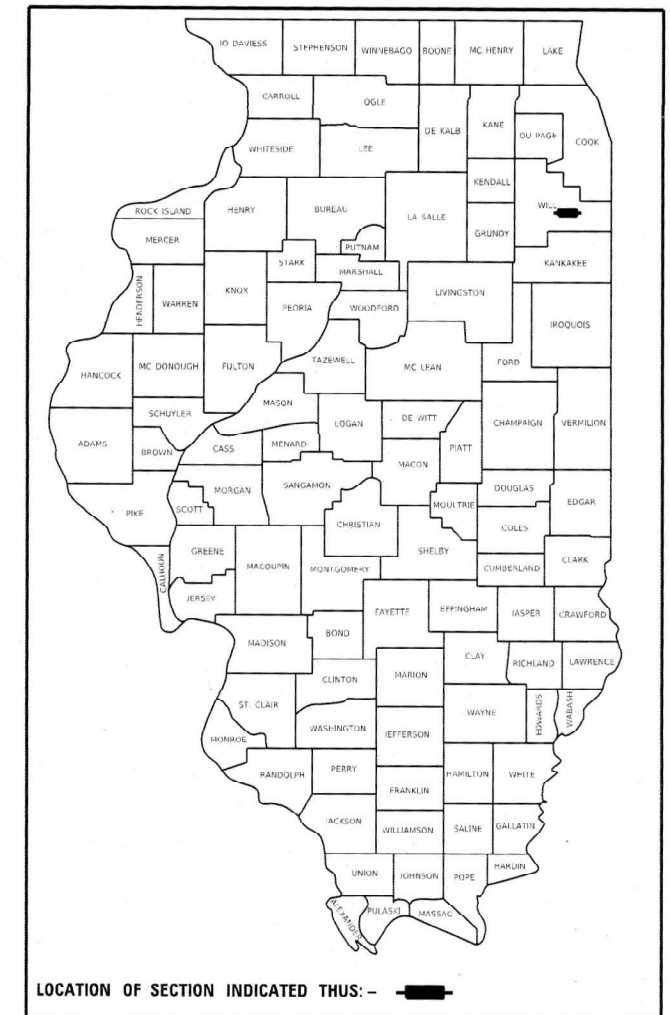


STATE OF ILLINOIS
DEPARTMENT OF TRANSPORTATION

F.A.P. RTE.	SECTION	COUNTY	TOTAL SHEETS	SHEET NO.
531	(40&40X)I	WILL	116	1
			ILLINOIS	CONTRACT NO. 62F22

* 116+1=117 TOTAL SHEETS

D-91-266-17



LOCATION OF SECTION INDICATED THUS: - [thick black line]

FOR INDEX OF SHEETS, SEE SHEET NO. 2

THIS IMPROVEMENT IS LOCATED IN THE VILLAGE OF MANHATTAN AND IN UNINCORPORATED GREEN GARDEN AND MANHATTAN TOWNSHIPS

**PROPOSED
HIGHWAY PLANS**

F.A.P. ROUTE 531 (MONEE-MANHATTAN RD.)
BRYNN DR. TO CENTER RD.
SECTION: (40&40X)I
PROJECT: HSIP-4SZW(816)
NEW SHOULDERS, MILLED RUMBLE STRIPS
WILL COUNTY


C-91-266-17

TRAFFIC DATA:
MONEE-MANHATTAN RD.
2019 ADT = 5,250
POSTED AND DESIGN SPEED LIMIT = 40-55 MPH

OMISSION:
STA. 606 + 10 TO STA. 617 + 33


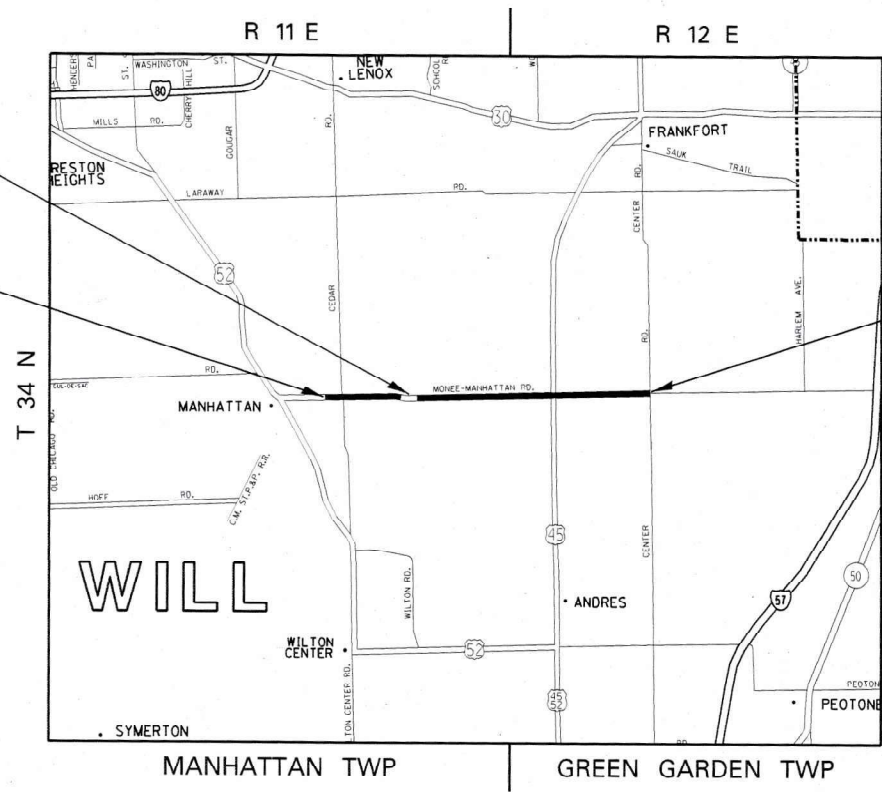
PROJECT BEGINS
STA. 520 + 27

PROJECT ENDS
STA. 876 + 49



FULL SIZE PLANS HAVE BEEN PREPARED USING STANDARD ENGINEERING SCALES. REDUCED SIZED PLANS WILL NOT CONFORM TO STANDARD SCALES. IN MAKING MEASUREMENTS ON REDUCED PLANS, THE ABOVE SCALES MAY BE USED.

J.U.L.I.E.
JOINT UTILITY LOCATION INFORMATION FOR EXCAVATION
1-800-892-0123
OR 811



PROJECT ENGINEER: DAN WILGREEN (847) 705-4240
PROJECT MANAGER: FAWAD AQUEEL (847) 705-4247

GROSS LENGTH = 35,622 FT. = 6.75 MILE
NET LENGTH = 34,499 FT. = 6.53 MILE

CONTRACT NO. 62F22

STATE OF ILLINOIS
DEPARTMENT OF TRANSPORTATION

SUBMITTED MARCH 13 20 20
Anthony J. Dingley / CAS REGIONAL ENGINEER
May 8, 2020
Joe A. Elk
ENGINEER OF DESIGN AND ENVIRONMENT
May 8, 2020
James J. [Signature]
DIRECTOR OF HIGHWAYS PROJECT IMPLEMENTATION 13

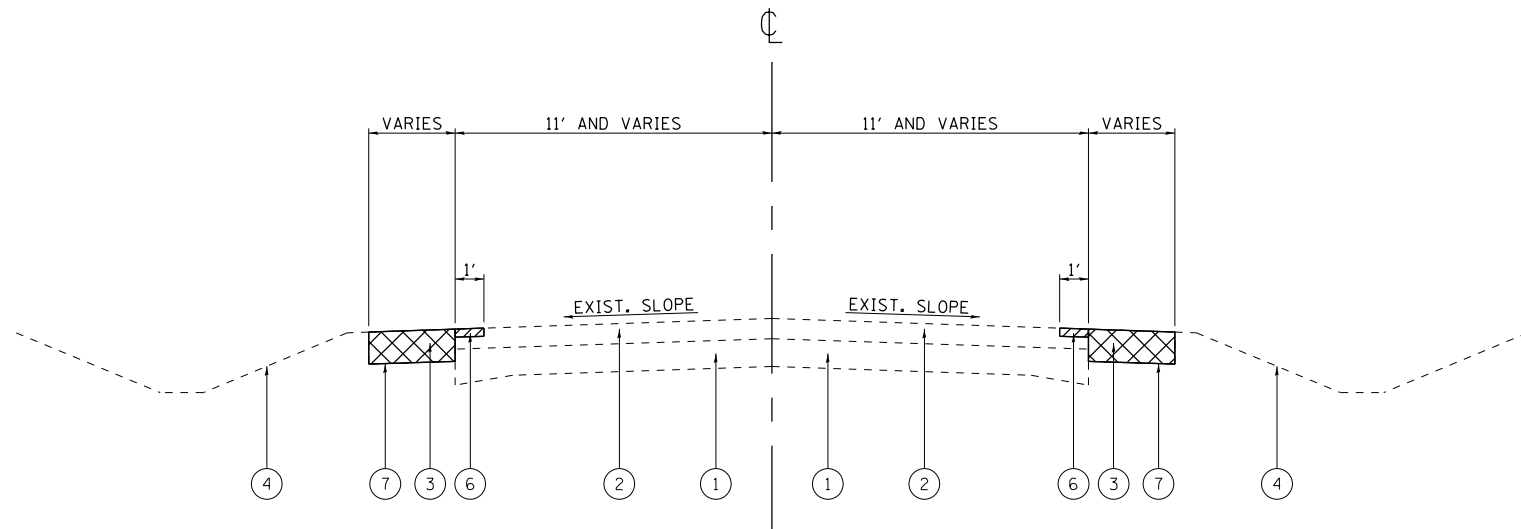
PRINTED BY THE AUTHORITY
OF THE STATE OF ILLINOIS

SUMMARY OF QUANTITIES			CONSTRUCTION TYPE CODE					
CODE NO	ITEM	UNIT	TOTAL QUANTITIES	90% FED 10% STATE 0021				
			URBAN					
20101000	TEMPORARY FENCE	FOOT	20	20				
20200100	EARTH EXCAVATION	CU YD	5978	5978				
20201200	REMOVAL AND DISPOSAL OF UNSUITABLE MATERIAL	CU YD	5108	5108				
20400800	FURNISHED EXCAVATION	CU YD	1525	1525				
21001000	GEOTECHNICAL FABRIC FOR GROUND STABILIZATION	SO YD	825	825				
21101505	TOPSOIL EXCAVATION AND PLACEMENT	CU YD	6979	6979				
25000210	SEEDING, CLASS 2A	ACRE	3.74	3.74				
25000400	NITROGEN FERTILIZER NUTRIENT	POUND	337	337				
25000500	PHOSPHORUS FERTILIZER NUTRIENT	POUND	337	337				
25000600	POTASSIUM FERTILIZER NUTRIENT	POUND	337	337				
25100115	MULCH, METHOD 2	ACRE	3.74	3.74				
25100630	EROSION CONTROL BLANKET	SO YD	18077	18077				
28000250	TEMPORARY EROSION CONTROL SEEDING	POUND	382	382				
28001100	TEMPORARY EROSION CONTROL BLANKET	SO YD	348	348				
28100105	STONE RIPRAP, CLASS A3	SO YD	50	50				
30300001	AGGREGATE SUBGRADE IMPROVEMENT	CU YD	138	138				
35501308	HOT-MIX ASPHALT BASE COURSE, 6"	SO YD	134	134				
40600290	BITUMINOUS MATERIALS (TACK COAT)	POUND	18683	18683				
* SPECIALTY ITEMS								

SUMMARY OF QUANTITIES			CONSTRUCTION TYPE CODE					
CODE NO	ITEM	UNIT	TOTAL QUANTITIES	90% FED 10% STATE 0021				
			URBAN					
40604060	HOT-MIX ASPHALT SURFACE COURSE, IL-9.5, MIX "D", N50	TON	15	15				
40604062	HOT-MIX ASPHALT SURFACE COURSE, IL-9.5, MIX "D", N70	TON	1574	1574				
44000157	HOT-MIX ASPHALT SURFACE REMOVAL, 2"	SO YD	14044	14044				
44000200	DRIVEWAY PAVEMENT REMOVAL	SO YD	304	304				
44201789	CLASS D PATCHES, TYPE II, 12 INCH	SO YD	104	104				
44201794	CLASS D PATCHES, TYPE III, 12 INCH	SO YD	105	105				
44201796	CLASS D PATCHES, TYPE IV, 12 INCH	SO YD	309	309				
48102100	AGGREGATE WEDGE SHOULDER, TYPE B	TON	43	43				
48203029	HOT-MIX ASPHALT SHOULDERS, 8"	SO YD	27472	27472				
* 63000003	STEEL PLATE BEAM GUARDRAIL, TYPE A, 9 FOOT POSTS	FOOT	1521	1521				
* 63000350	LONG-SPAN GUARDRAIL OVER CULVERT, 12 FT 6 IN SPAN	FOOT	75	75				
* 63100167	TRAFFIC BARRIER TERMINAL, TYPE 1 (SPECIAL) TANGENT	EACH	7	7				
63200310	GUARDRAIL REMOVAL	FOOT	50	50				

SUMMARY OF QUANTITIES			CONSTRUCTION TYPE CODE					
CODE NO	ITEM	UNIT	TOTAL QUANTITIES	90% FED 10% STATE 0021				
			URBAN					
64200108	SHOULDER RUMBLE STRIPS, 8 INCH	FOOT	67169	67169				
* 66900200	NON-SPECIAL WASTE DISPOSAL	CU YD	5849	5849				
* 66900530	SOIL DISPOSAL ANALYSIS	EACH	8	8				
* 66901001	REGULATED SUBSTANCES PRE-CONSTRUCTION PLAN	LSUM	1	1				
* 66901003	REGULATED SUBSTANCES FINAL CONSTRUCTION REPORT	LSUM	1	1				
* 66901006	REGULATED SUBSTANCES MONITORING	CAL DA	25	25				
67000400	ENGINEER'S FIELD OFFICE, TYPE A	CAL MO	6	6				
67100100	MOBILIZATION	L SUM	1	1				
70100460	TRAFFIC CONTROL AND PROTECTION, STANDARD 701306	L SUM	1	1				
70100600	TRAFFIC CONTROL AND PROTECTION, STANDARD 701336	L SUM	1	1				
70102620	TRAFFIC CONTROL AND PROTECTION, STANDARD 701501	L SUM	1	1				
70102635	TRAFFIC CONTROL AND PROTECTION, STANDARD 701701	L SUM	1	1				
70300100	SHORT TERM PAVEMENT MARKING	FOOT	7579	7579				* SPECIALTY ITEMS

SUMMARY OF QUANTITIES			CONSTRUCTION TYPE CODE					
CODE NO	ITEM	UNIT	TOTAL QUANTITIES	90% FED 10% STATE 0021				
			URBAN					
70300150	SHORT TERM PAVEMENT MARKING REMOVAL	SO FT	2527	2527				
70300220	TEMPORARY PAVEMENT MARKING - LINE 4"	FOOT	81850	81850				
70300280	TEMPORARY PAVEMENT MARKING - LINE 24"	FOOT	64	64				
70300520	PAVEMENT MARKING TAPE, TYPE III 4"	FOOT	3790	3790				
* 72400100	REMOVE SIGN PANEL ASSEMBLY - TYPE A	EACH	4	4				
* 72400200	REMOVE SIGN PANEL ASSEMBLY - TYPE B	EACH	4	4				
* 72400500	RELOCATE SIGN PANEL ASSEMBLY - TYPE A	EACH	4	4				
* 72400600	RELOCATE SIGN PANEL ASSEMBLY - TYPE B	EACH	4	4				
* 72501000	TERMINAL MARKER - DIRECT APPLIED	EACH	8	8				
* 78000200	THERMOPLASTIC PAVEMENT MARKING - LINE 4"	FOOT	63055	63055				
* 78000650	THERMOPLASTIC PAVEMENT MARKING - LINE 24"	FOOT	64	64				
* 78009004	MODIFIED URETHANE PAVEMENT MARKING - LINE 4"	FOOT	384	384				
* 78100100	RAISED REFLECTIVE PAVEMENT MARKER	EACH	397	397				
* 78200006	GUARDRAIL REFLECTORS, TYPE B	EACH	73	73				



**MONEE-MANHATTAN RD.
EXISTING TYPICAL SECTION**

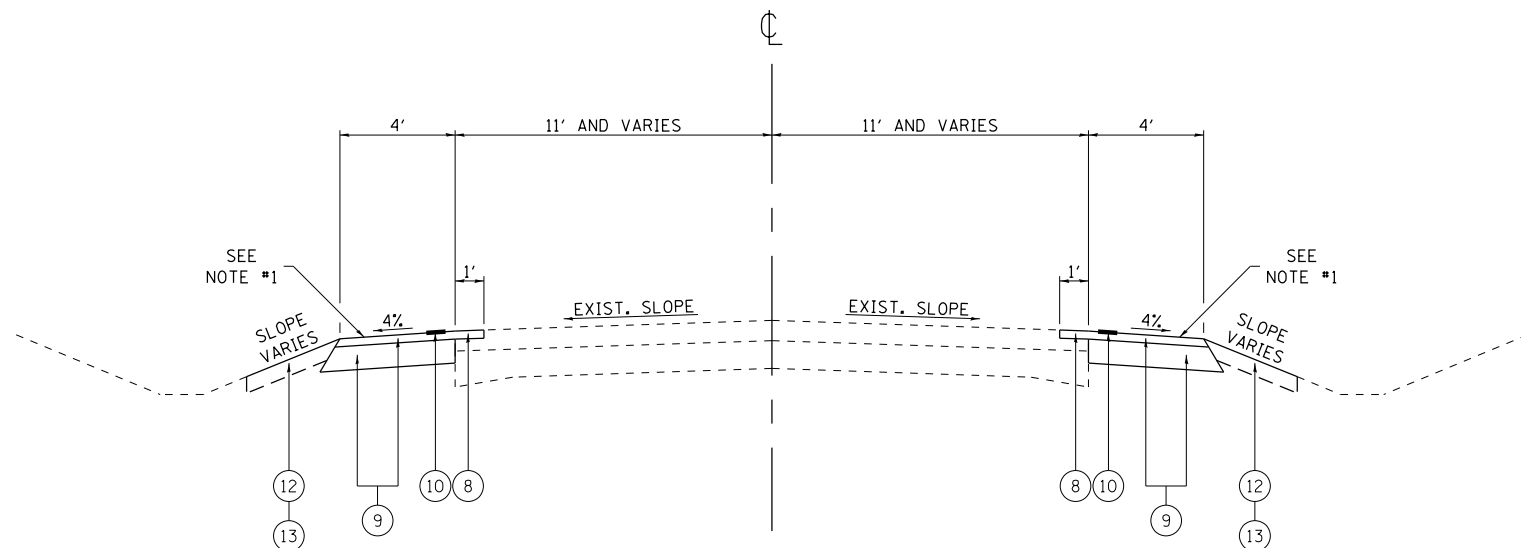
STA. 520+27 TO STA. 606+10
STA. 617+33 TO STA. 663+90

LEGEND:

- ① EXISTING PCC PAVEMENT, ± 7"-9"
- ② EXISTING HMA SURFACE COURSE, ± 5"
- ③ EXISTING AGGREGATE SHOULDER, ± 8"
- ④ EXISTING DITCH
- ⑤ EXISTING GUARDRAIL
- ⑥ PROPOSED HMA SURFACE REMOVAL, 2"
- ⑦ PROPOSED EARTH EXCAVATION
- ⑧ PROPOSED HMA SURFACE COURSE, MIX "D", IL-9.5, N70, 2"
- ⑨ PROPOSED HMA SHOULDERS, 8"
(INCLUDES PROPOSED HMA SURFACE COURSE, MIX "D", IL-9.5, N70, 2"
AND HMA BINDER COURSE, IL-19.0, N70, 6")
- ⑩ PROPOSED SHOULDER RUMBLE STRIPS, 8 INCH
- ⑪ PROPOSED CENTER LINE - RUMBLE STRIP - 16"
- ⑫ PROPOSED TOPSOIL EXCAVATION AND PLACEMENT
(PLACED AT A DEPTH OF 4')
- ⑬ PROPOSED SEEDING, CLASS 2A
- ⑭ PROPOSED PAVEMENT MARKING REMOVAL - WATER BLASTING

NOTES:

- 1. SEE HIGHWAY STANDARD 482001 FOR SLOPE REQUIREMENTS OF PROPOSED SHOULDER WHEN PAVEMENT IS SUPERELEVATED.



**MONEE-MANHATTAN RD.
PROPOSED TYPICAL SECTION**

STA. 520+27 TO STA. 606+10
STA. 617+33 TO STA. 663+90

HMA MIXTURE REQUIREMENTS			
MIXTURE USES	MIXTURE TYPE	AIR VOIDS @ Ndes	QUALITY MANAGEMENT PROGRAM (QMP)
PAVEMENT RESURFACING	HMA SURFACE COURSE, MIX "D", IL-9.5, N70; 2"	4% @ 70 GYR.	QC/QA
SHOULDER RECONSTRUCTION (HMA SHOULDERS, 8")	HMA SURFACE COURSE, MIX "D", IL-9.5, N70; 2"	4% @ 70 GYR.	QC/QA
	HMA BINDER COURSE, IL-19.0, N70; 6"	4% @ 70 GYR.	QC/QA
DRIVEWAYS	HMA SURFACE COURSE, MIX "D", IL-9.5, N50; 2"	4% @ 50 GYR.	QC/QA
	HMA BASE COURSE, (HMA BINDER IL-19 mm); PE - 6"	4% @ 50 GYR.	QC/QA
PATCHING	CLASS D PATCHES (HMA BINDER IL-19.0 mm)	4% @ 70 GYR	QC/QA

QMP DESIGNATION: QUALITY CONTROL/QUALITY ASSURANCE (QC/QA); QUALITY CONTROL FOR PERFORMANCE (QCP)

- NOTE 1: THE UNIT WEIGHT USED TO CALCULATE ALL HMA SURFACE MIXTURE QUANTITIES IS 112 LBS/SQ YD/IN.
- NOTE 2: THE "AC TYPE" FOR POLYMERIZED HMA MIXES SHALL BE "SBS/SBR PG 76 -22" AND FOR NON-POLYMERIZED HMA THE "AC TYPE" SHALL BE "PG 64 -22" UNLESS MODIFIED BY DISTRICT ONE SPECIAL PROVISIONS.

FOR USE OF RECYCLED MATERIALS SEE DISTRICT ONE SPECIAL PROVISIONS.

QUALITY MANAGEMENT PROGRAM (QMP) IDENTIFIES THE PARTICULAR QUALITY CONTROL SPECIFICATION THAT APPLIES TO THE HMA MIXTURE.

MODEL: Default
 FILE: hma19c_pavtypsec.dwg
 PROJECT: I:\Projects\176617\CADD\Drawings\DOT - Offices\Drawings\176617-shrty-pavtypsec.dwg

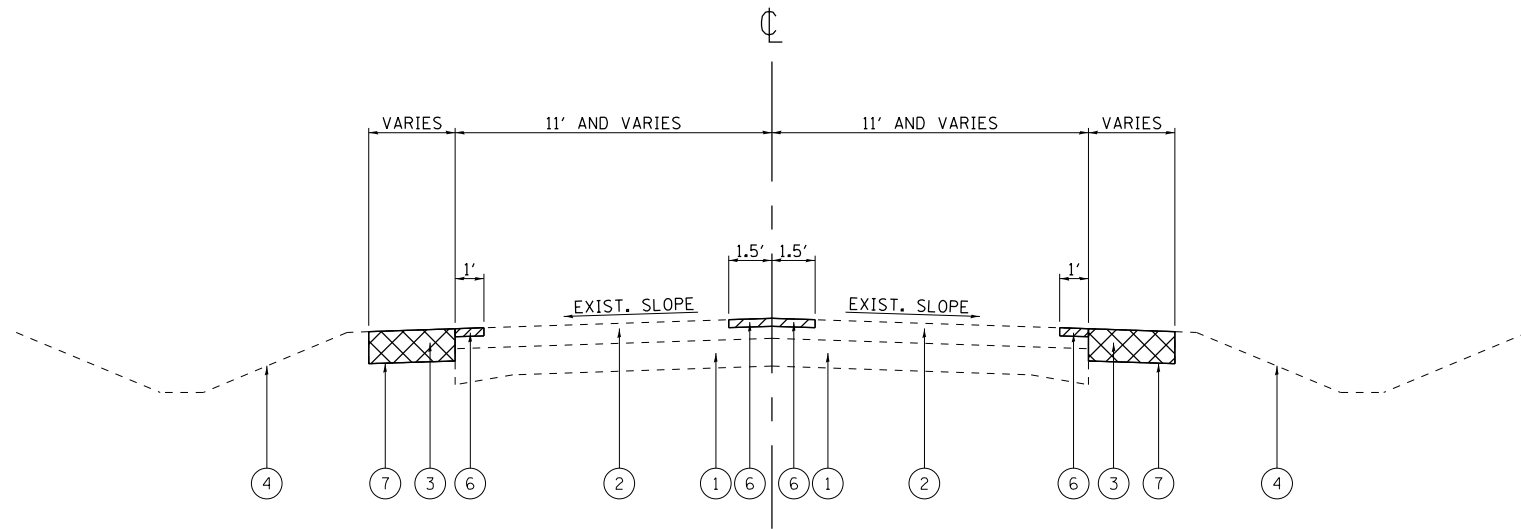
USER NAME = tariqfm	DESIGNED -	REVISED -
	DRAWN -	REVISED -
PLOT SCALE = 100.0000' / in.	CHECKED -	REVISED -
PLOT DATE = 3/26/2020	DATE -	REVISED -

**STATE OF ILLINOIS
DEPARTMENT OF TRANSPORTATION**

**EXISTING AND PROPOSED TYPICAL SECTIONS
MONEE-MANHATTAN RD. - BRYNN DR. TO CENTER RD.**

SCALE: SHEET OF SHEETS STA. TO STA.

F.A.P. RTE. 531	SECTION (40&40X)I	COUNTY WILL	TOTAL SHEETS 116	SHEET NO. 6
			CONTRACT NO. 62F22	
		ILLINOIS FED. AID PROJECT		



MONEE-MANHATTAN RD. *
EXISTING TYPICAL SECTION

STA. 663+90 TO STA. 710+14 RT
 STA. 663+90 TO STA. 710+82 LT
 STA. 713+57 TO STA. 743+27 RT
 STA. 714+34 TO STA. 745+72 LT
 STA. 748+85 TO STA. 754+36 RT
 STA. 761+08 TO STA. 763+21 RT
 STA. 770+70 TO STA. 876+49 RT
 STA. 770+70 TO STA. 876+49 LT

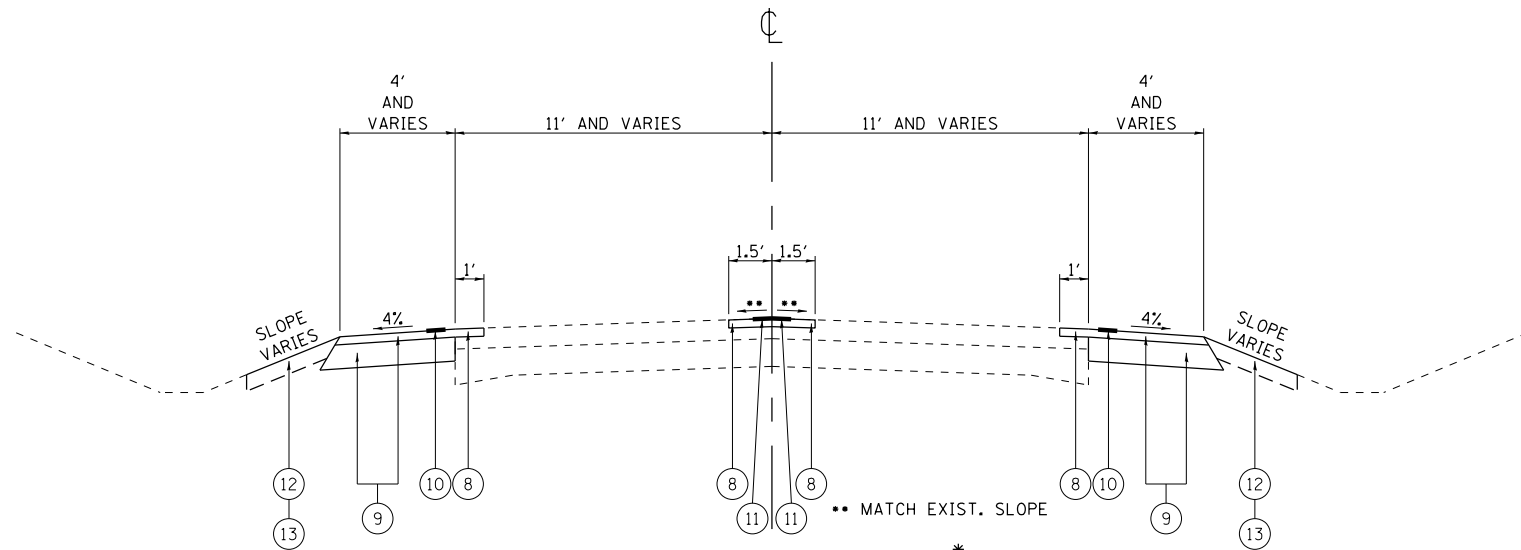
* SEE NOTE #1

LEGEND:

- ① EXISTING PCC PAVEMENT, ± 7"-9"
- ② EXISTING HMA SURFACE COURSE, ± 5"
- ③ EXISTING AGGREGATE SHOULDER, ± 8"
- ④ EXISTING DITCH
- ⑤ EXISTING GUARDRAIL
- ⑥ PROPOSED HMA SURFACE REMOVAL, 2"
- ⑦ PROPOSED EARTH EXCAVATION
- ⑧ PROPOSED HMA SURFACE COURSE, MIX "D", IL-9.5, N70, 2"
- ⑨ PROPOSED HMA SHOULDERS, 8"
 (INCLUDES PROPOSED HMA SURFACE COURSE, MIX "D", IL-9.5, N70, 2"
 AND HMA BINDER COURSE, IL-19.0, N70, 6")
- ⑩ PROPOSED SHOULDER RUMBLE STRIPS, 8 INCH
- ⑪ PROPOSED CENTER LINE - RUMBLE STRIP - 16"
- ⑫ PROPOSED TOPSOIL EXCAVATION AND PLACEMENT
 (PLACED AT A DEPTH OF 4")
- ⑬ PROPOSED SEEDING, CLASS 2A
- ⑭ PROPOSED PAVEMENT MARKING REMOVAL - WATER BLASTING

NOTES:

- 1. NO WORK FROM STA. 754+36 TO STA. 757+58 RT. SEE ROADWAY PLANS FOR ADDITIONAL DETAILS.



MONEE-MANHATTAN RD. *
PROPOSED TYPICAL SECTION

STA. 663+90 TO STA. 710+14 RT
 STA. 663+90 TO STA. 710+82 LT
 STA. 713+57 TO STA. 743+27 RT
 STA. 714+34 TO STA. 745+72 LT
 STA. 748+85 TO STA. 754+36 RT
 STA. 761+08 TO STA. 763+21 RT
 STA. 770+70 TO STA. 876+49 RT
 STA. 770+70 TO STA. 876+49 LT

* SEE NOTE #1

**STATE OF ILLINOIS
 DEPARTMENT OF TRANSPORTATION**

**EXISTING AND PROPOSED TYPICAL SECTIONS
 MONEE-MANHATTAN RD. - BRYNN DR. TO CENTER RD.**

SCALE: SHEET OF SHEETS STA. TO STA.

F.A.P. RTE.	SECTION	COUNTY	TOTAL SHEETS	SHEET NO.
531	(40&40X)I	WILL	116	7
CONTRACT NO. 62F22				
ILLINOIS		FED. AID PROJECT		

EARTHWORK SCHEDULE							
1	2	3	4	5	6	7	8
MONEE-MANHATTAN ROAD	EARTH EXCAVATION (CU. YD.)	EMBANKMENT (CU. YD.)	EARTH EXCAVATION TO BE USED AS EMBANKMENT (ADJUSTED FOR SHRINKAGE (15%)) (CU. YD.)	EARTHWORK BALANCE SURPLUS (+) OR SHORTAGE (-) (CU. YD.)	TOPSOIL EXCAVATION AND PLACEMENT (CU. YD.)	TOPSOIL REQUIRED (CU. YD.)	TOPSOIL BALANCE SURPLUS (+) OR SHORTAGE (-) (CU. YD.)
RIGHT SIDE	3044	3496	2587	-909	3679	1079	2600
LEFT SIDE	2934	3110	2494	-616	3300	930	2370
TOTAL =	5978	6606	5081	-1525	6979	2009	4970

COLUMN 1: LOCATION FROM PLANS

COLUMN 2: CUT QUANTITIES FROM CROSS SECTIONS, WHICH DOES NOT INCLUDE UNSUITABLE MATERIAL OR TOPSOIL

COLUMN 3: FILL QUANTITIES FROM CROSS SECTIONS

COLUMN 4: EARTH EXCAVATION THAT IS TO BE USED AS EMBANKMENT, ADJUSTED FOR SHRINKAGE (SHRINKAGE FACTOR = 15%)

COLUMN 5: COLUMN 4 - COLUMN 3

POSITIVE QUANTITY = EXTRA EXCAVATION

NEGATIVE QUANTITY = FURNISHED EXCAVATION NEEDED

COLUMN 6: TOPSOIL EXCAVATED TO A DEPTH OF 12" IN AREAS THAT SHALL BE DISTURBED BY PROPOSED WORK AND PLACED AT AREAS OF PROPOSED SEEDING AT A DEPTH OF 4'.

COLUMN 7: TOPSOIL REQUIRED BASED ON AREA OF PROPOSED SEEDING.

COLUMN 8: COLUMN 6 - COLUMN 7

POSITIVE QUANTITY = EXTRA TOPSOIL

NEGATIVE QUANTITY = TOPSOIL FURNISH AND PLACE NEEDED

MODEL: Default
FILE: \\nas101.pw.state.il.us\pub\haronm\data\illinois\pwr\DOT\Documents\DOT_Offices\Bartlett_1\Projects\11726617\CaddData\Design\11726617_sht-schedule.dgn

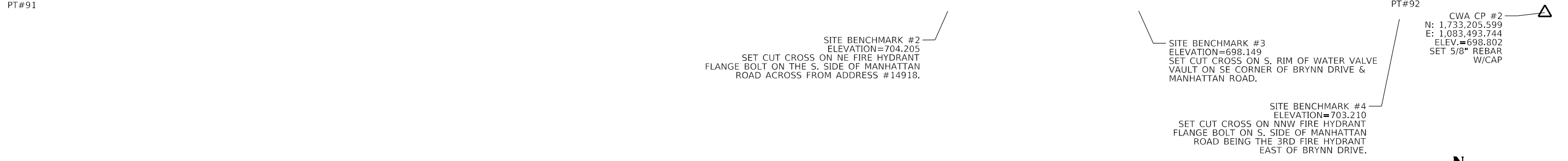
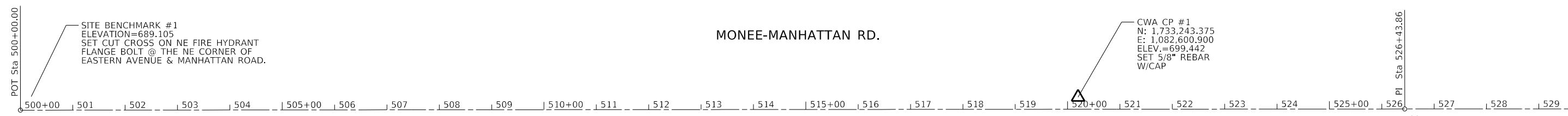
USER NAME = tariqfm	DESIGNED -	REVISED - FT, 5-5-2020
	DRAWN -	REVISED -
PLOT SCALE = 100.0000 ' / in.	CHECKED -	REVISED -
PLOT DATE = 5/5/2020	DATE -	REVISED -

**STATE OF ILLINOIS
DEPARTMENT OF TRANSPORTATION**

**EARTHWORK SCHEDULE
MONEE-MANHATTAN RD. - BRYNN DR. TO CENTER RD.**

SCALE: SHEET OF SHEETS STA. TO STA.

F.A.P. RTE.	SECTION	COUNTY	TOTAL SHEETS	SHEET NO.
531	(40&40X)I	WILL	116	8A
			CONTRACT NO. 62F22	
		ILLINOIS	FED. AID PROJECT	



MODEL: Default
 FILE: h:\mhc\p\pub\harcam\dat\illinois\p\pub\illinois\DOT\Documents\DOT - Offices\District 1\Projects\1726617\CaddData\CAD\papers\1726617-4-hc-ATB.dgn

USER NAME = tariqfm	DESIGNED -	REVISED -
	DRAWN -	REVISED -
PLOT SCALE = 200.0000' / in.	CHECKED -	REVISED -
PLOT DATE = 3/26/2020	DATE -	REVISED -

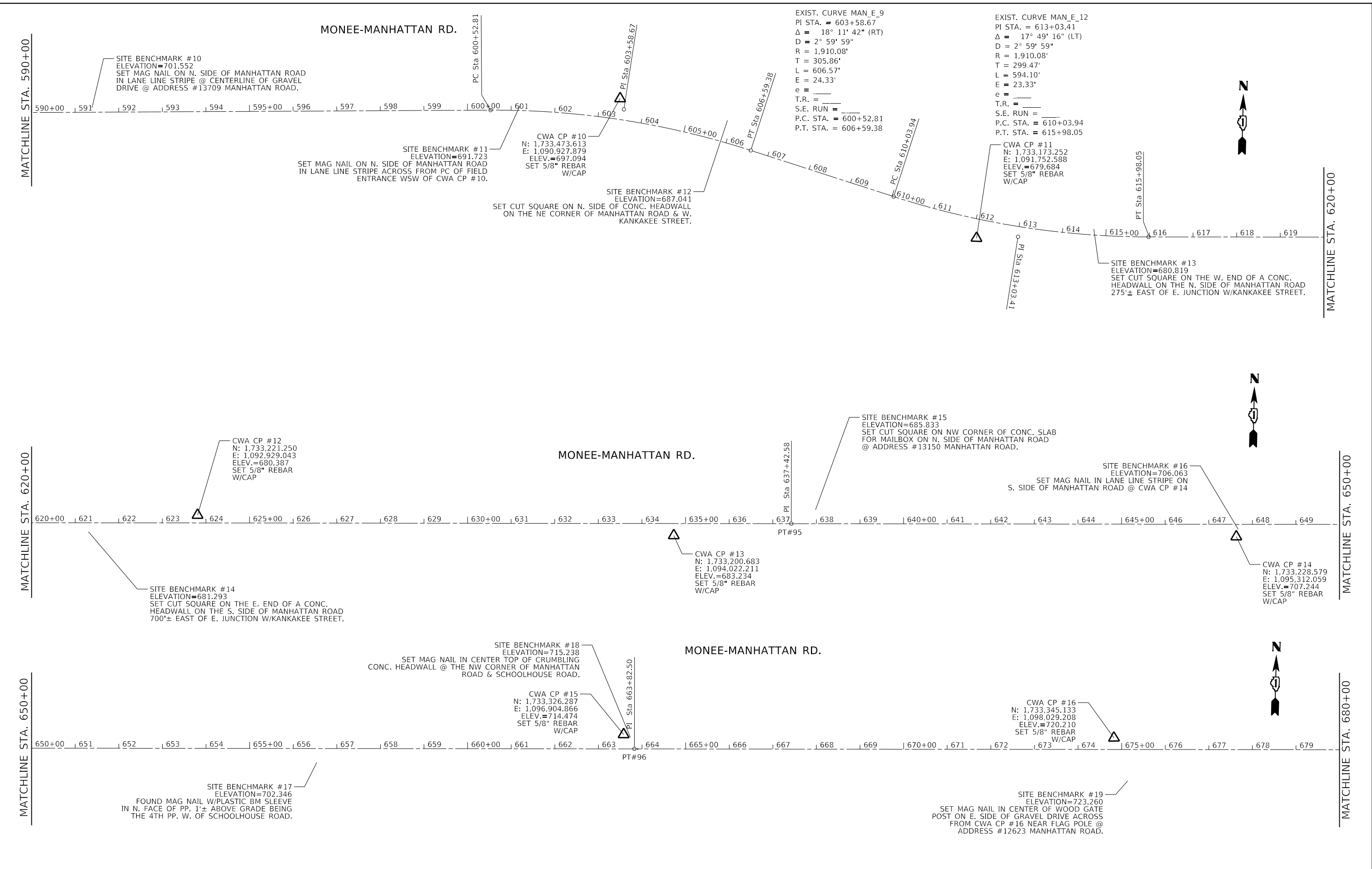
STATE OF ILLINOIS
DEPARTMENT OF TRANSPORTATION

ALIGNMENT, TIES AND BENCHMARKS
MONEE-MANHATTAN RD. (BRYNN DR. - CENTER RD.)

F.A.P. RTE.	SECTION	COUNTY	TOTAL SHEETS	SHEET NO.
531	(40 & 40X)	WILL	116	9
CONTRACT NO. 62F22				
		ILLINOIS	FED. AID PROJECT	

SCALE: 1"=100' SHEET OF SHEETS STA. TO STA.

MODEL: Default
 FILE: Monee_CAD.dwg
 PROJECT: I:\Projects\176617\CADD\Drawings\176617-ATB.dwg



USER NAME = tariqfm	DESIGNED -	REVISED -
DRAWN -	REVISED -	
PLOT SCALE = 200,0000' / in.	CHECKED -	REVISED -
PLOT DATE = 3/26/2020	DATE -	REVISED -

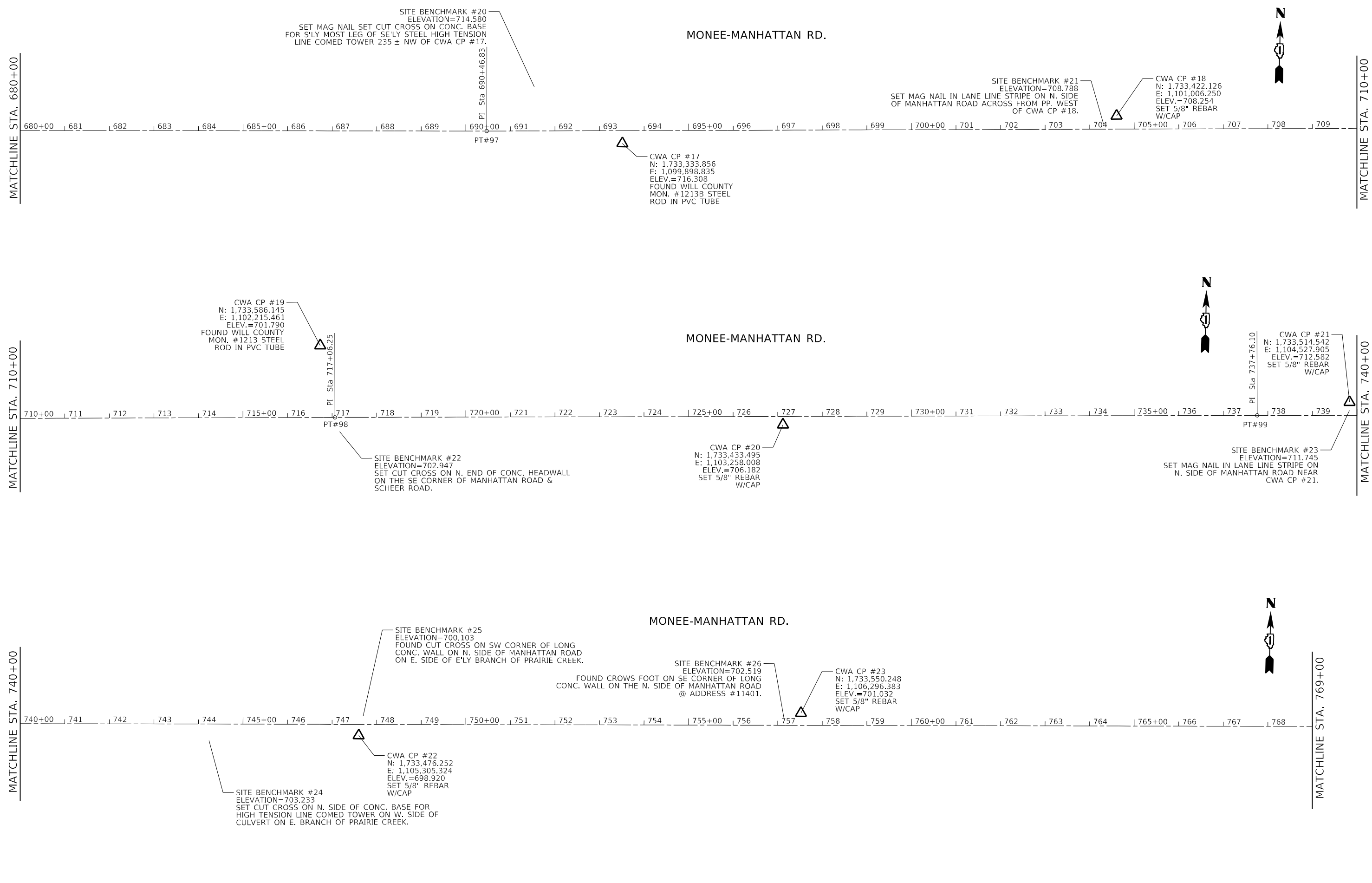
**STATE OF ILLINOIS
 DEPARTMENT OF TRANSPORTATION**

**ALIGNMENT, TIES AND BENCHMARKS
 MONEE-MANHATTAN RD. (BRYNN DR. - CENTER RD.)**

SCALE: 1"=100' SHEET OF SHEETS STA. TO STA.

F.A.P. RTE.	SECTION	COUNTY	TOTAL SHEETS	SHEET NO.
531	(40 & 40X)	WILL	116	10
CONTRACT NO. 62F22				
ILLINOIS FED. AID PROJECT				

MODEL: Default
 FILE: MainC:\pub\baronm.dwg
 PROJECT: I:\Projects\1726617\CADD\Drawings\DOT\Office\1726617.dwg
 PROJECT: I:\Projects\1726617\CADD\Drawings\DOT\Office\1726617.dwg



USER NAME = tariqfm	DESIGNED -	REVISED -
	DRAWN -	REVISED -
PLOT SCALE = 200.0000' / in.	CHECKED -	REVISED -
PLOT DATE = 3/26/2020	DATE -	REVISED -

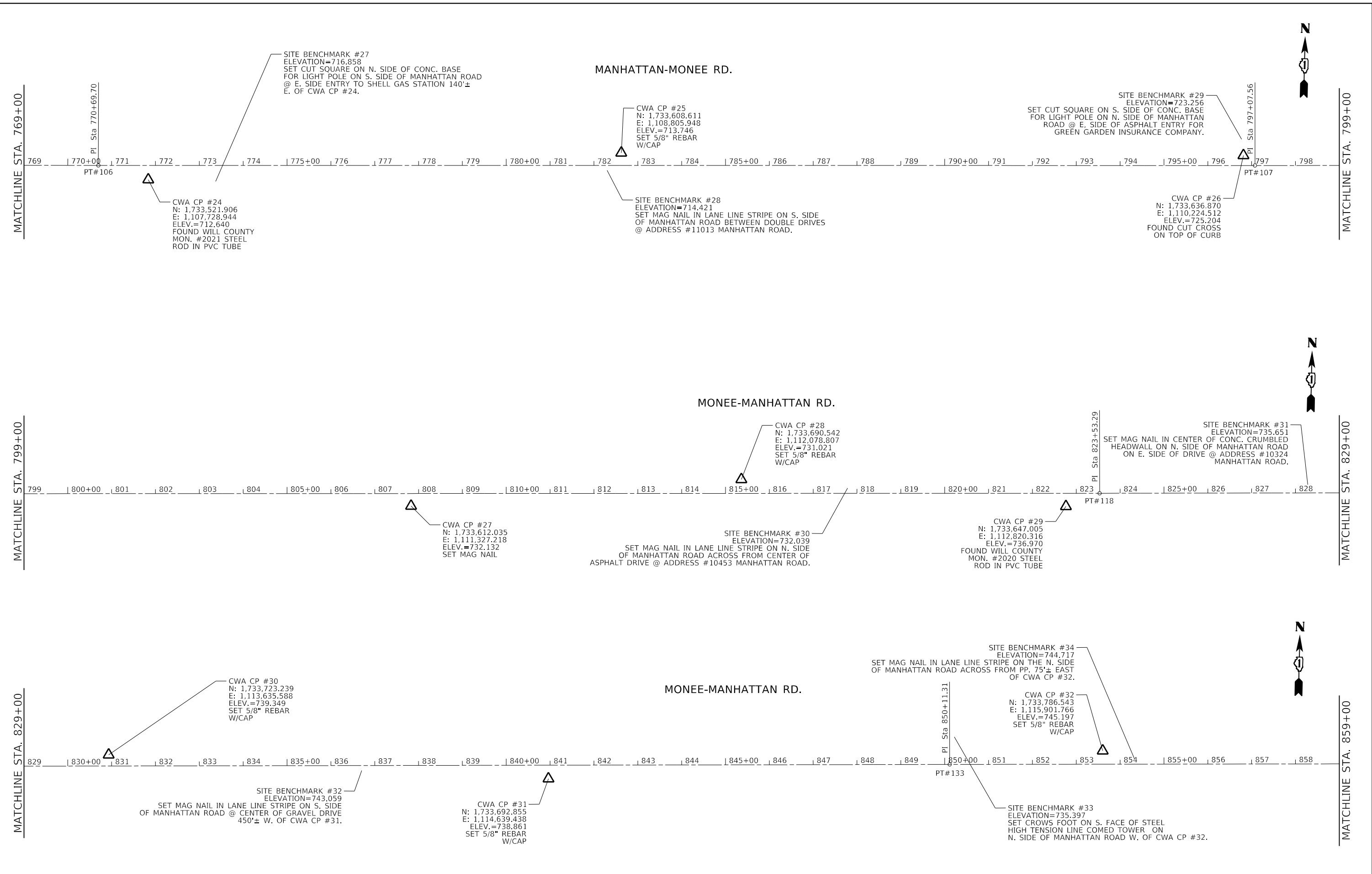
**STATE OF ILLINOIS
 DEPARTMENT OF TRANSPORTATION**

**ALIGNMENT, TIES AND BENCHMARKS
 MONEE-MANHATTAN RD. (BRYNN DR. - CENTER RD.)**

SCALE: 1"=100' SHEET OF SHEETS STA. TO STA.

F.A.P. RTE. 531	SECTION (40 & 40X)	COUNTY WILL	TOTAL SHEETS 116	SHEET NO. 11
CONTRACT NO. 62F22				
ILLINOIS FED. AID PROJECT				

MODEL: Default
 FILE: \\nrcs-prod\pub\arcom\dat\illinois\dot\Documents\DOT_Offices\Illin\dot\Projects\126617\Cadd\data\CAD\sheet\126617-41c-ATB.dgn



USER NAME = tariqfm	DESIGNED -	REVISED -
	DRAWN -	REVISED -
PLOT SCALE = 200.0000' / in.	CHECKED -	REVISED -
PLOT DATE = 3/26/2020	DATE -	REVISED -

STATE OF ILLINOIS
DEPARTMENT OF TRANSPORTATION

ALIGNMENT, TIES AND BENCHMARKS
MONEE-MANHATTAN RD. (BRYNN DR. - CENTER RD.)

F.A.P. RTE.	SECTION	COUNTY	TOTAL SHEETS	SHEET NO.
531	(40 & 40X)I	WILL	116	12
CONTRACT NO. 62F22				
ILLINOIS FED. AID PROJECT				

SCALE: 1"=100' SHEET OF SHEETS STA. TO STA.



MATCHLINE STA. 859+00

SITE BENCHMARK #35
ELEVATION=756.173
SET MAG NAIL IN LANE LINE STRIPE ON S. SIDE
OF MANHATTAN ROAD ACROSS FROM 1ST PP.
WEST OF CWA CP #33.

CWA CP #33
N: 1,733,755.409
E: 1,116,860.075
ELEV.=757.504
SET 5/8" REBAR
W/CAP

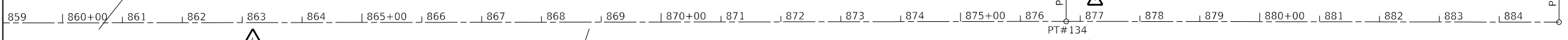
SITE BENCHMARK #36
ELEVATION=751.670
SET MAG NAIL IN LANE LINE STRIPE ON S. SIDE
OF MANHATTAN ROAD ACROSS FROM GRAVEL &
ASPHALT DRIVE @ ADDRESS #9716 MANHATTAN ROAD.

MONEE-MANHATTAN RD.

CWA CP #35
N: 1,733,652.773
E: 1,118,187.356
ELEV.=747.100
FOUND WILL COUNTY
MON. #1321 STEEL
ROD IN PVC TUBE

CWA CP #34
N: 1,733,851.026
E: 1,118,265.226
ELEV.=749.852
SET 5/8" REBAR
W/CAP

SITE BENCHMARK #37
ELEVATION=751.071
SET CUT CROSS @ TOP CENTER OF CONC. POST
3' TALL ON THE SE CORNER OF MANHATTAN ROAD
& CENTER ROAD.



MONEE-MANHATTAN ROAD			
PT #91	N 1,733,170.2166	E 1,080,582.0779	Sta. 500+00.00
PT #92	N 1,733,235.7310	E 1,083,225.1310	Sta. 526+43.86
PT #93	N 1,733,286.8950	E 1,085,371.0315	Sta. 547+90.38
PT #94	N 1,733,378.1500	E 1,088,512.7000	Sta. 579+33.37
PC CURVE 1	N 1,733,439.9733	E 1,090,631.2401	Sta. 600+52.81
PI CURVE 1	N 1,733,448.8952	E 1,090,936.9717	Sta. 603+58.67
PT CURVE 1	N 1,733,361.9051	E 1,091,230.2022	Sta. 606+59.38
PC CURVE 2	N 1,733,263.9095	E 1,091,560.5304	Sta. 610+03.94
PI CURVE 2	N 1,733,178.7371	E 1,091,847.6335	Sta. 613+03.41
PT CURVE 2	N 1,733,185.5182	E 1,092,147.0272	Sta. 615+98.05
PT #95	N 1,733,234.0780	E 1,094,291.0060	Sta. 637+42.58
PT #96	N 1,733,293.7461	E 1,096,930.2593	Sta. 663+82.50
PT #97	N 1,733,354.3060	E 1,099,593.9010	Sta. 690+46.83
PT #98	N 1,733,426.0634	E 1,102,252.3542	Sta. 717+06.25
PT #99	N 1,733,479.9741	E 1,104,321.4944	Sta. 737+76.10
PT #106	N 1,733,551.5904	E 1,107,614.3195	Sta. 770+69.70
PT #107	N 1,733,614.4700	E 1,110,251.4320	Sta. 797+07.56
PT #118	N 1,733,678.6270	E 1,112,896.3840	Sta. 823+53.29
PT #133	N 1,733,747.1270	E 1,115,553.5210	Sta. 850+11.31
PT #134	N 1,733,814.8120	E 1,118,217.9990	Sta. 876+76.65
PT #140	N 1,733,833.3411	E 1,119,041.1402	Sta. 885+00.00

MODEL: Default
FILE: \\nashville.pva\pub\arcom\dat\illinois.gov\RWIDOT\Documents\DOT_Offices\District_1\Projects\ID126617\CADD\Drawings\CAD\Sheet\ID126617-41-ATB.dgn

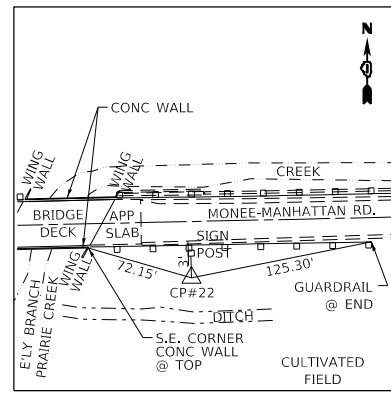
USER NAME = tariqfm	DESIGNED -	REVISED -
	DRAWN -	REVISED -
PLOT SCALE = 200.0000' / in.	CHECKED -	REVISED -
PLOT DATE = 3/26/2020	DATE -	REVISED -

**STATE OF ILLINOIS
DEPARTMENT OF TRANSPORTATION**

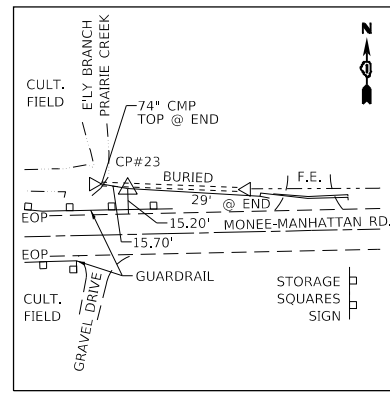
**ALIGNMENT, TIES AND BENCHMARKS
MONEE-MANHATTAN RD. (BRYNN DR. - CENTER RD.)**

SCALE: 1"=100' SHEET OF SHEETS STA. TO STA.

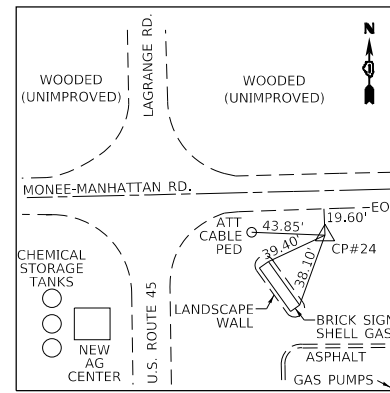
F.A.P. RTE.	SECTION	COUNTY	TOTAL SHEETS	SHEET NO.
531	(40 & 40X)I	WILL	116	13
CONTRACT NO. 62F22				
ILLINOIS FED. AID PROJECT				



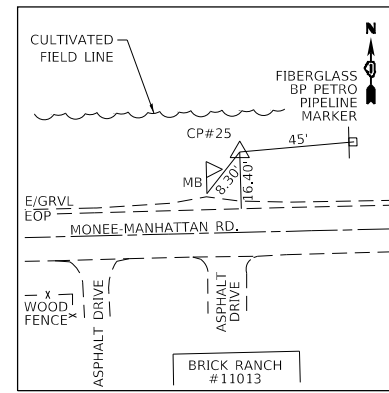
CWA CP #22
 N: 1,733,476.252
 E: 1,105,305.324
 ELEV.=698.920
 SET 5/8" REBAR
 W/CAP



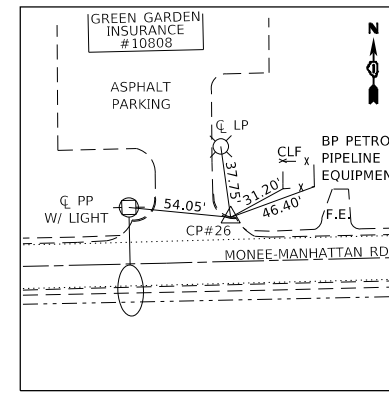
CWA CP #23
 N: 1,733,550.248
 E: 1,106,296.383
 ELEV.=701.032
 SET 5/8" REBAR
 W/CAP



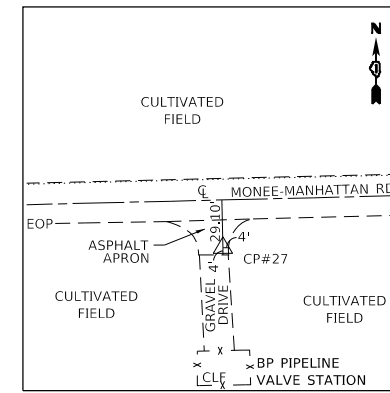
CWA CP #24
 N: 1,733,521.906
 E: 1,107,728.944
 ELEV.=712.640
 FOUND WILL COUNTY
 MON. #2021 STEEL
 ROD IN PVC TUBE
 W/ ALUMINUM LID



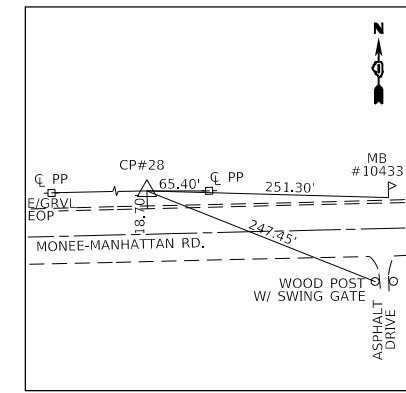
CWA CP #25
 N: 1,733,608.611
 E: 1,108,805.948
 ELEV.=713.746
 SET 5/8" REBAR
 W/CAP



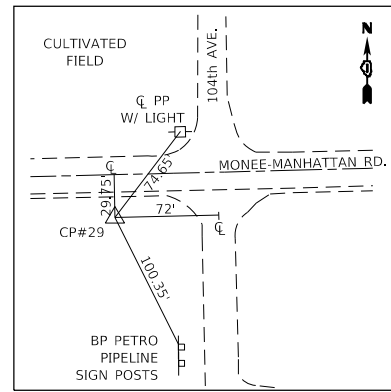
CWA CP #26
 N: 1,733,636.870
 E: 1,110,224.512
 ELEV.=725.204
 FOUND CUT CROSS
 ON TOP OF CURB



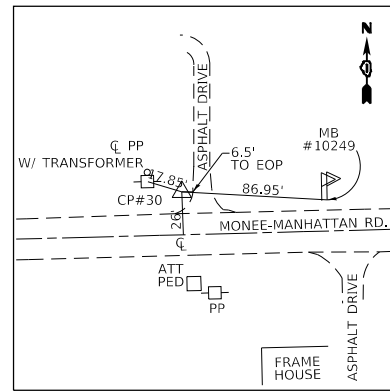
CWA CP #27
 N: 1,733,612.035
 E: 1,111,327.218
 ELEV.=732.132
 SET MAG NAIL



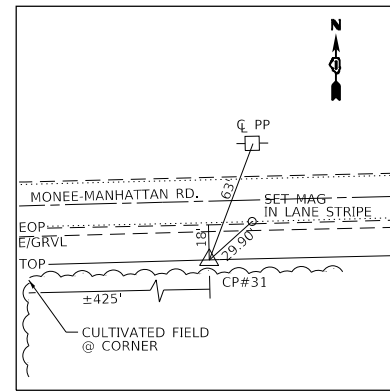
CWA CP #28
 N: 1,733,690.542
 E: 1,112,078.807
 ELEV.=731.021
 SET 5/8" REBAR
 W/CAP



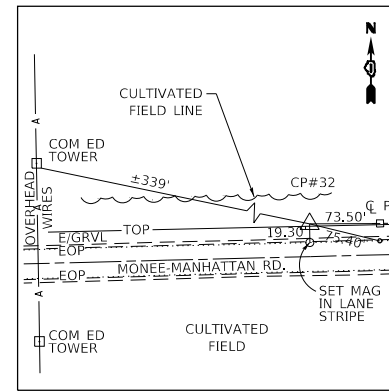
CWA CP #29
 N: 1,733,647.005
 E: 1,112,820.316
 ELEV.=736.970
 FOUND WILL COUNTY
 MON. #2020 STEEL
 ROD IN PVC TUBE
 W/ ALUMINUM LID



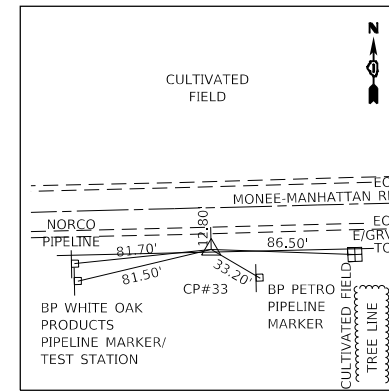
CWA CP #30
 N: 1,733,723.239
 E: 1,113,635.588
 ELEV.=739.349
 SET 5/8" REBAR
 W/CAP



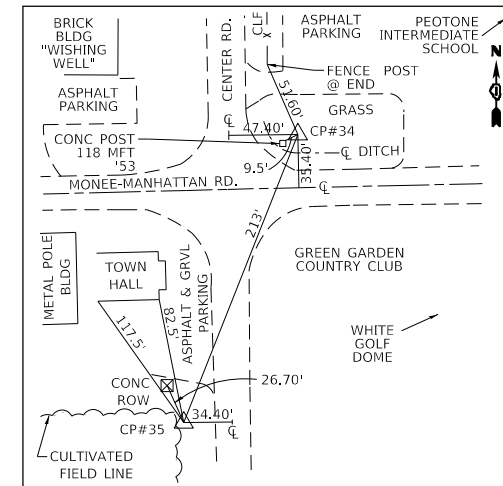
CWA CP #31
 N: 1,733,692.855
 E: 1,114,639.438
 ELEV.=738.861
 SET 5/8" REBAR
 W/CAP



CWA CP #32
 N: 1,733,786.543
 E: 1,115,901.766
 ELEV.=745.197
 SET 5/8" REBAR
 W/CAP



CWA CP #33
 N: 1,733,755.409
 E: 1,116,860.075
 ELEV.=757.504
 SET 5/8" REBAR
 W/CAP



CWA CP #34
 N: 1,733,851.026
 E: 1,118,265.226
 ELEV.=749.852
 SET 5/8" REBAR
 W/CAP

CWA CP #35
 N: 1,733,652.773
 E: 1,118,187.356
 ELEV.=747.100
 FOUND WILL COUNTY
 MON. #1321 STEEL
 ROD IN PVC TUBE
 NO LID

MODEL: Default
 FILE: \\hpc-pub\pubroom\dat\illinois\gov\pww\DOT\Documents\DOT - Offices\District 1\Projects\1126617\CADD\DATA\CAD\Sheet\1126617-41-ATB.dgn

USER NAME = tariqfm	DESIGNED -	REVISED -
PLOT SCALE = 200,0000' / in.	DRAWN -	REVISED -
PLOT DATE = 3/26/2020	CHECKED -	REVISED -
	DATE -	REVISED -

STATE OF ILLINOIS
 DEPARTMENT OF TRANSPORTATION

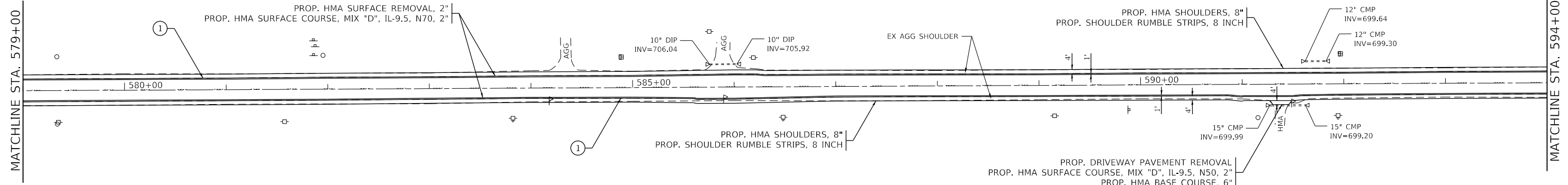
ALIGNMENT, TIES AND BENCHMARKS
 MONEE-MANHATTAN RD. (BRYNN DR. - CENTER RD.)

SCALE: NONE SHEET OF SHEETS STA. TO STA.

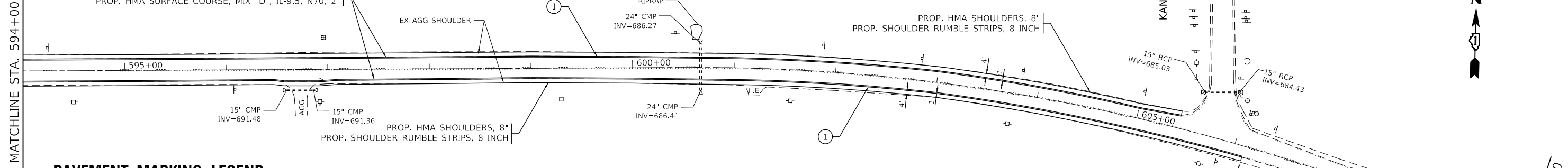
F.A.P. RTE.	SECTION	COUNTY	TOTAL SHEETS	SHEET NO.
531	(40 & 40X)	WILL	116	15
CONTRACT NO. 62F22				
ILLINOIS FED. AID PROJECT				



MONEE-MANHATTAN RD.



MONEE-MANHATTAN RD.



PAVEMENT MARKING LEGEND

- ① THERMOPLASTIC PAVEMENT MARKING, 4" SOLID WHITE EDGE LINE (TYP.)
- ② HOT SPRAY THERMOPLASTIC PAVEMENT MARKING, 4" SKIP-DASH YELLOW CENTERLINE, 10' DASH - 30' SKIP (TYP.)
- ③ HOT SPRAY THERMOPLASTIC PAVEMENT MARKING, 4" SOLID YELLOW NO PASSING ZONE LINE FOR ONE DIRECTION, 5 1/2" C-C FROM SKIP-DASH CENTERLINE (TYP.)
- ④ HOT SPRAY THERMOPLASTIC PAVEMENT MARKING, 4" SOLID WHITE EDGE LINE (TYP.)
- ⑤ THERMOPLASTIC PAVEMENT MARKING, 24" SOLID WHITE STOP BAR (TYP.)
- ⑥ MODIFIED URETHANE PAVEMENT MARKING, 4" SOLID WHITE EDGE LINE (TYP.)
- ⑦ MODIFIED URETHANE PAVEMENT MARKING, 4" SKIP-DASH YELLOW CENTERLINE, 10' DASH - 30' SKIP (TYP.)
- ⑧ MODIFIED URETHANE PAVEMENT MARKING, 4" SOLID YELLOW NO PASSING ZONE LINE FOR ONE DIRECTION, 5 1/2" C-C FROM SKIP-DASH CENTERLINE (TYP.)

**OMISSION BEGINS
STATION 606 + 10**

MODEL: Default
 FILE: Monee-Manhattan-Roadway-and-Pavement-Marking-Plan.dwg
 PROJECT: I:\Projects\176617\176617-CADD\176617-CADD\176617-CADD.dwg
 USER: tariqfm

USER NAME = tariqfm	DESIGNED -	REVISED -
	DRAWN -	REVISED -
PLOT SCALE = 100,0000' / in.	CHECKED -	REVISED -
PLOT DATE = 3/26/2020	DATE -	REVISED -

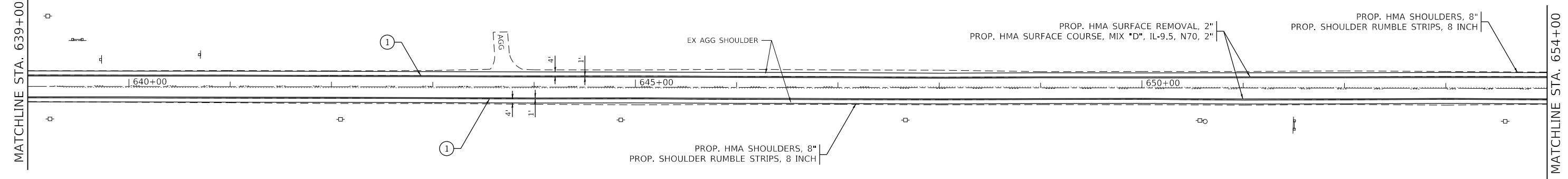
**STATE OF ILLINOIS
DEPARTMENT OF TRANSPORTATION**

ROADWAY AND PAVEMENT MARKING PLAN			
MONEE-MANHATTAN RD. - BRYNN DR. TO CENTER RD.			
SCALE: 1"=50'	SHEET	OF SHEETS	STA. TO STA.

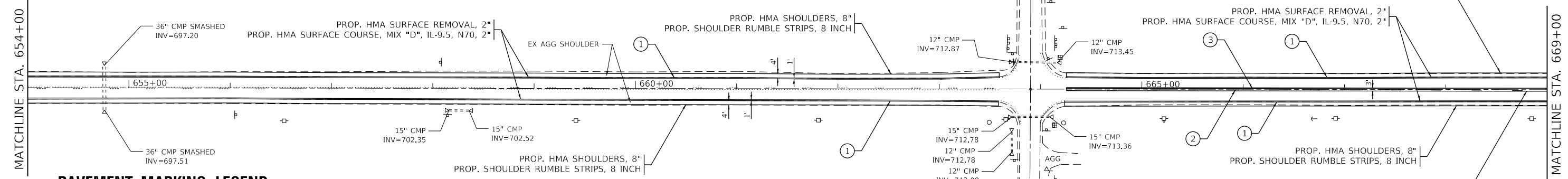
F.A.P. RTE.	SECTION	COUNTY	TOTAL SHEETS	SHEET NO.
531	(40&40X)I	WILL	116	18
CONTRACT NO. 62F22				
ILLINOIS FED. AID PROJECT				



MONEE-MANHATTAN RD.



MONEE-MANHATTAN RD.



PAVEMENT MARKING LEGEND

- | | |
|---|---|
| ① THERMOPLASTIC PAVEMENT MARKING, 4" SOLID WHITE EDGE LINE (TYP.) | ⑤ THERMOPLASTIC PAVEMENT MARKING, 24" SOLID WHITE STOP BAR (TYP.) |
| ② HOT SPRAY THERMOPLASTIC PAVEMENT MARKING, 4" SKIP-DASH YELLOW CENTERLINE, 10' DASH - 30' SKIP (TYP.) | ⑥ MODIFIED URETHANE PAVEMENT MARKING, 4" SOLID WHITE EDGE LINE (TYP.) |
| ③ HOT SPRAY THERMOPLASTIC PAVEMENT MARKING, 4" SOLID YELLOW NO PASSING ZONE LINE FOR ONE DIRECTION, 5 1/2" C-C FROM SKIP-DASH CENTERLINE (TYP.) | ⑦ MODIFIED URETHANE PAVEMENT MARKING, 4" SKIP-DASH YELLOW CENTERLINE, 10' DASH - 30' SKIP (TYP.) |
| ④ HOT SPRAY THERMOPLASTIC PAVEMENT MARKING, 4" SOLID WHITE EDGE LINE (TYP.) | ⑧ MODIFIED URETHANE PAVEMENT MARKING, 4" SOLID YELLOW NO PASSING ZONE LINE FOR ONE DIRECTION, 5 1/2" C-C FROM SKIP-DASH CENTERLINE (TYP.) |

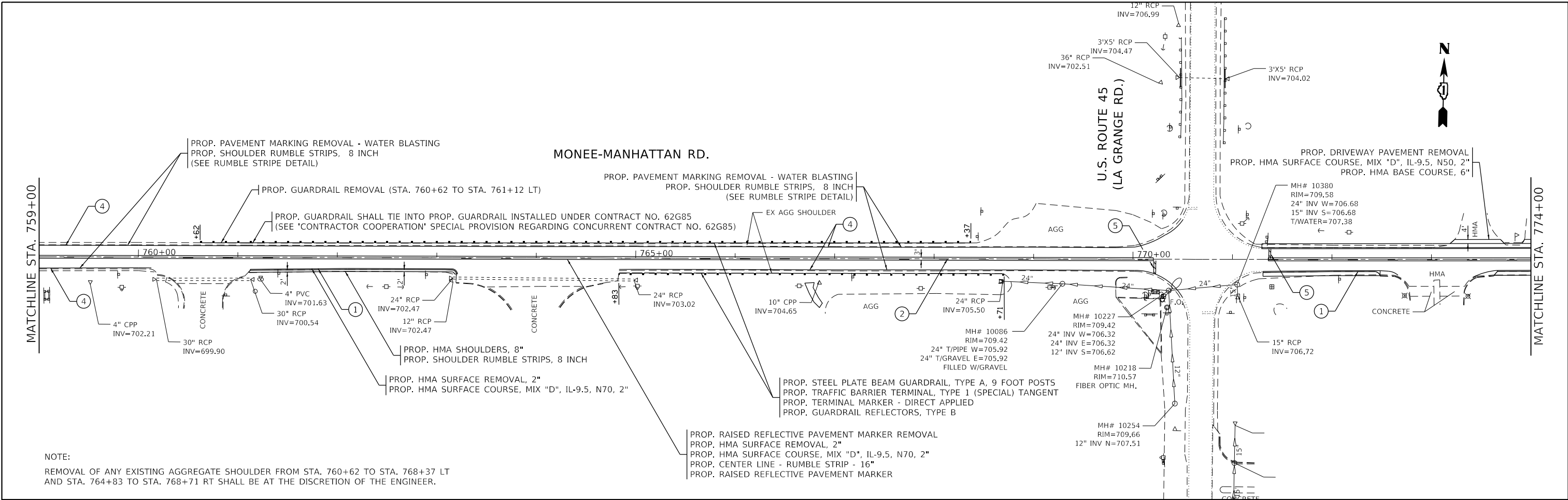
MODEL: Default
 FILE: Monee_Plan.pxd
 PROJECT: 176617_CADDData\Drawings\DOT - Office\Drawings\176617_CADDData\Design\176617_sht-plan.dgn

USER NAME = tariqfm	DESIGNED -	REVISED -
	DRAWN -	REVISED -
PLOT SCALE = 100,0000' / in.	CHECKED -	REVISED -
PLOT DATE = 3/26/2020	DATE -	REVISED -

**STATE OF ILLINOIS
DEPARTMENT OF TRANSPORTATION**

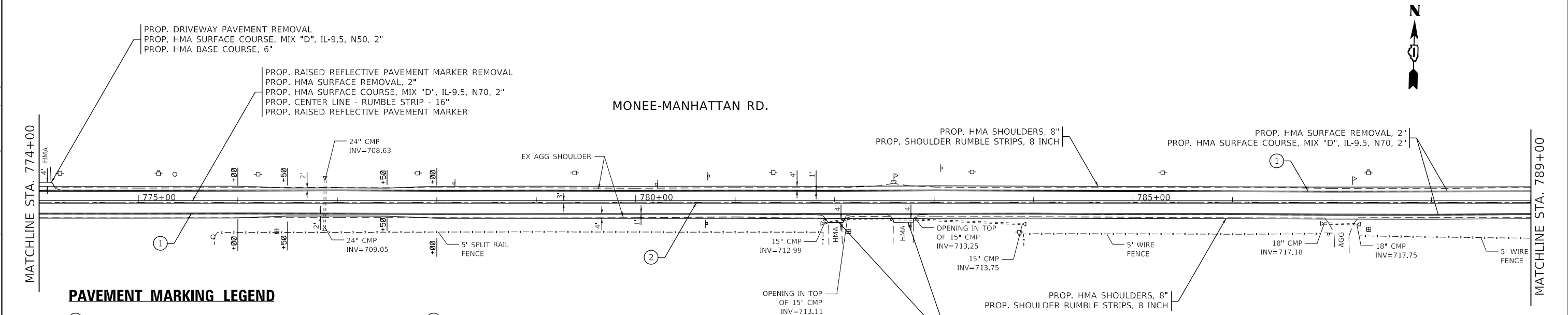
ROADWAY AND PAVEMENT MARKING PLAN			
MONEE-MANHATTAN RD. - BRYNN DR. TO CENTER RD.			
SCALE: 1"=50'	SHEET	OF SHEETS	STA. TO STA.

F.A.P. RTE.	SECTION	COUNTY	TOTAL SHEETS	SHEET NO.
531	(40&40X)I	WILL	116	20
CONTRACT NO. 62F22				
ILLINOIS FED. AID PROJECT				



NOTE:

REMOVAL OF ANY EXISTING AGGREGATE SHOULDER FROM STA. 760+62 TO STA. 768+37 LT AND STA. 764+83 TO STA. 768+71 RT SHALL BE AT THE DISCRETION OF THE ENGINEER.



PAVEMENT MARKING LEGEND

- ① THERMOPLASTIC PAVEMENT MARKING, 4" SOLID WHITE EDGE LINE (TYP.)
- ② HOT SPRAY THERMOPLASTIC PAVEMENT MARKING, 4" SKIP-DASH YELLOW CENTERLINE, 10' DASH - 30' SKIP (TYP.)
- ③ HOT SPRAY THERMOPLASTIC PAVEMENT MARKING, 4" SOLID YELLOW NO PASSING ZONE LINE FOR ONE DIRECTION, 5 1/2" C-C FROM SKIP-DASH CENTERLINE (TYP.)
- ④ HOT SPRAY THERMOPLASTIC PAVEMENT MARKING, 4" SOLID WHITE EDGE LINE (TYP.)
- ⑤ THERMOPLASTIC PAVEMENT MARKING, 24" SOLID WHITE STOP BAR (TYP.)
- ⑥ MODIFIED URETHANE PAVEMENT MARKING, 4" SOLID WHITE EDGE LINE (TYP.)
- ⑦ MODIFIED URETHANE PAVEMENT MARKING, 4" SKIP-DASH YELLOW CENTERLINE, 10' DASH - 30' SKIP (TYP.)
- ⑧ MODIFIED URETHANE PAVEMENT MARKING, 4" SOLID YELLOW NO PASSING ZONE LINE FOR ONE DIRECTION, 5 1/2" C-C FROM SKIP-DASH CENTERLINE (TYP.)

MODEL: Default
 FILE: Monee-Manhattan.dwg
 PROJECT: I:\Projects\2020\2020-01-17\2020-01-17-CADD\2020-01-17-CADD\2020-01-17-CADD.dwg
 USER: tariqfm

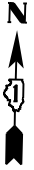
USER NAME = tariqfm	DESIGNED -	REVISED -
	DRAWN -	REVISED -
PLOT SCALE = 100,0000' / in.	CHECKED -	REVISED -
PLOT DATE = 3/26/2020	DATE -	REVISED -

**STATE OF ILLINOIS
DEPARTMENT OF TRANSPORTATION**

**ROADWAY AND PAVEMENT MARKING PLAN
MONEE-MANHATTAN RD. - BRYNN DR. TO CENTER RD.**

SCALE: 1"=50' SHEET OF SHEETS STA. TO STA.

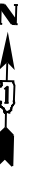
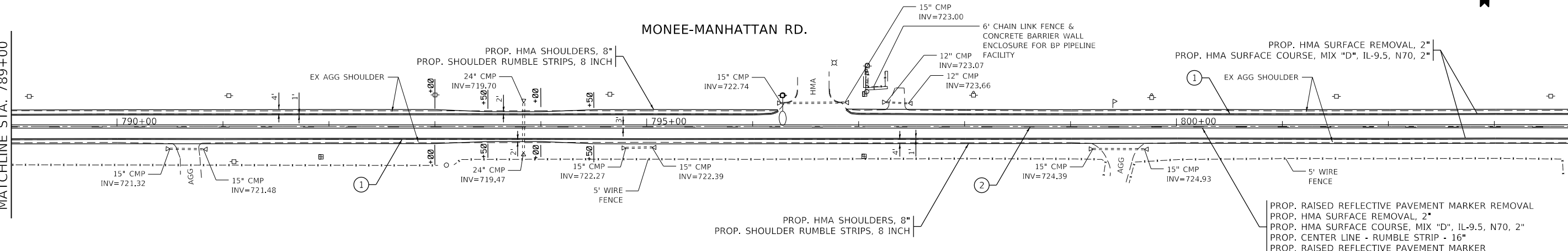
F.A.P. RTE.	SECTION	COUNTY	TOTAL SHEETS	SHEET NO.
531	(40&40X)I	WILL	116	24
CONTRACT NO. 62F22				
ILLINOIS FED. AID PROJECT				



MATCHLINE STA. 789+00

MATCHLINE STA. 804+00

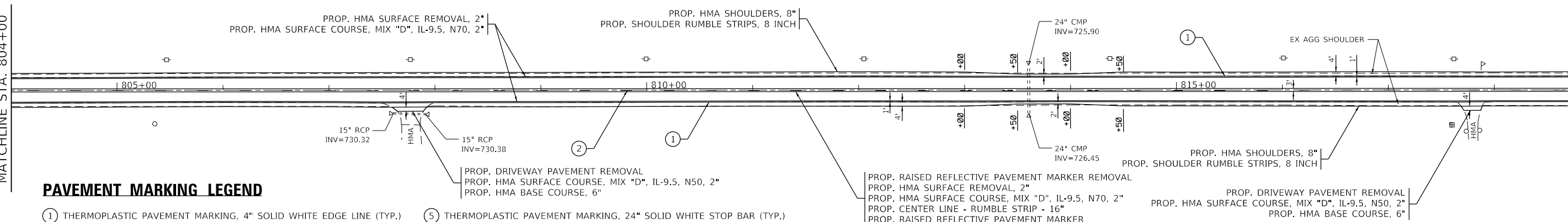
MONEE-MANHATTAN RD.



MATCHLINE STA. 804+00

MATCHLINE STA. 819+00

MONEE-MANHATTAN RD.



PAVEMENT MARKING LEGEND

- ① THERMOPLASTIC PAVEMENT MARKING, 4" SOLID WHITE EDGE LINE (TYP.)
- ② HOT SPRAY THERMOPLASTIC PAVEMENT MARKING, 4" SKIP-DASH YELLOW CENTERLINE, 10' DASH - 30' SKIP (TYP.)
- ③ HOT SPRAY THERMOPLASTIC PAVEMENT MARKING, 4" SOLID YELLOW NO PASSING ZONE LINE FOR ONE DIRECTION, 5 1/2" C-C FROM SKIP-DASH CENTERLINE (TYP.)
- ④ HOT SPRAY THERMOPLASTIC PAVEMENT MARKING, 4" SOLID WHITE EDGE LINE (TYP.)
- ⑤ THERMOPLASTIC PAVEMENT MARKING, 24" SOLID WHITE STOP BAR (TYP.)
- ⑥ MODIFIED URETHANE PAVEMENT MARKING, 4" SOLID WHITE EDGE LINE (TYP.)
- ⑦ MODIFIED URETHANE PAVEMENT MARKING, 4" SKIP-DASH YELLOW CENTERLINE, 10' DASH - 30' SKIP (TYP.)
- ⑧ MODIFIED URETHANE PAVEMENT MARKING, 4" SOLID YELLOW NO PASSING ZONE LINE FOR ONE DIRECTION, 5 1/2" C-C FROM SKIP-DASH CENTERLINE (TYP.)

MODEL: Default
FILE: Monee_Plan_PavementMarking.dwg
PROJECT: 1706617_CADDData\Design\1706617_sht-plan.dwg

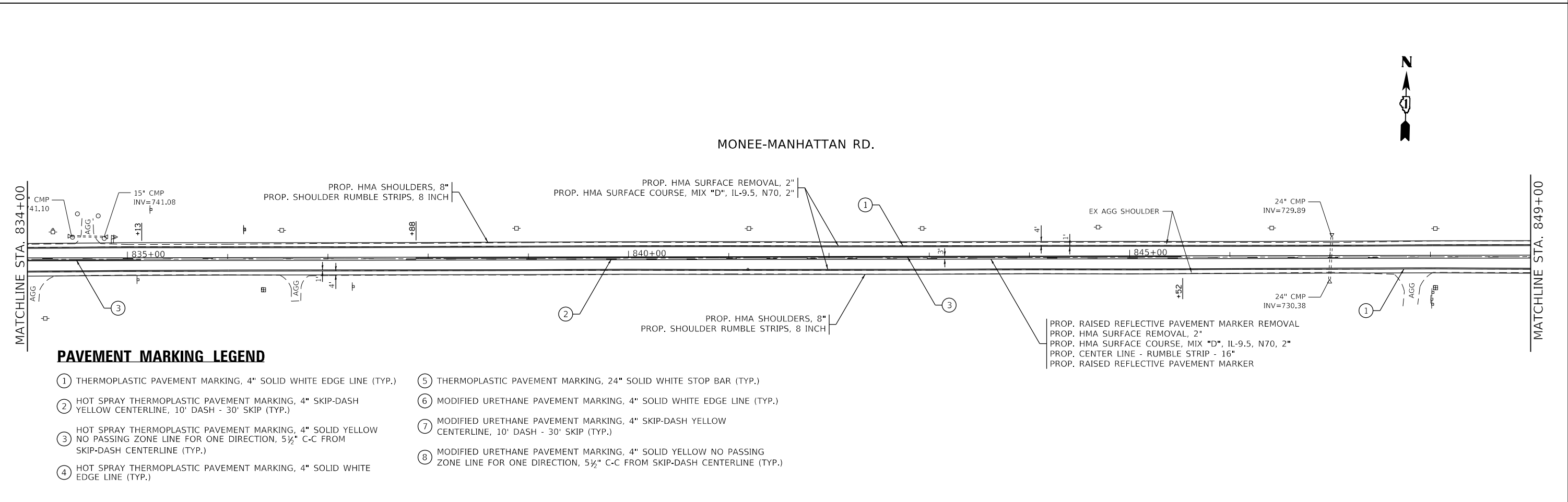
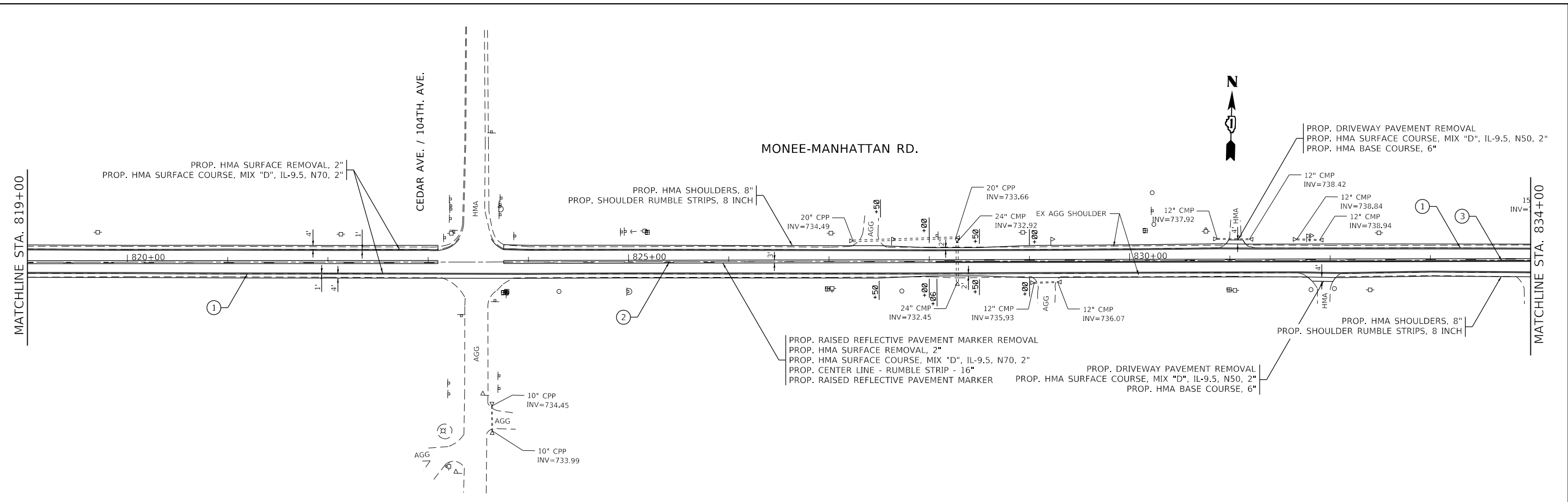
USER NAME = tariqfm	DESIGNED -	REVISED -
	DRAWN -	REVISED -
PLOT SCALE = 100,0000' / in.	CHECKED -	REVISED -
PLOT DATE = 3/26/2020	DATE -	REVISED -

**STATE OF ILLINOIS
DEPARTMENT OF TRANSPORTATION**

ROADWAY AND PAVEMENT MARKING PLAN			
MONEE-MANHATTAN RD. - BRYNN DR. TO CENTER RD.			
SCALE: 1"=50'	SHEET	OF SHEETS	STA. TO STA.

F.A.P. RTE.	SECTION	COUNTY	TOTAL SHEETS	SHEET NO.
531	(40&40X)I	WILL	116	25
CONTRACT NO. 62F22				
		ILLINOIS	FED. AID PROJECT	

MODEL: Default
 FILE: Monee_Plan.pxd
 PROJECT: I:\Projects\126617\CADD\Drawings\DOT\Office\Drawings\126617-2-14-2020.dwg



PAVEMENT MARKING LEGEND

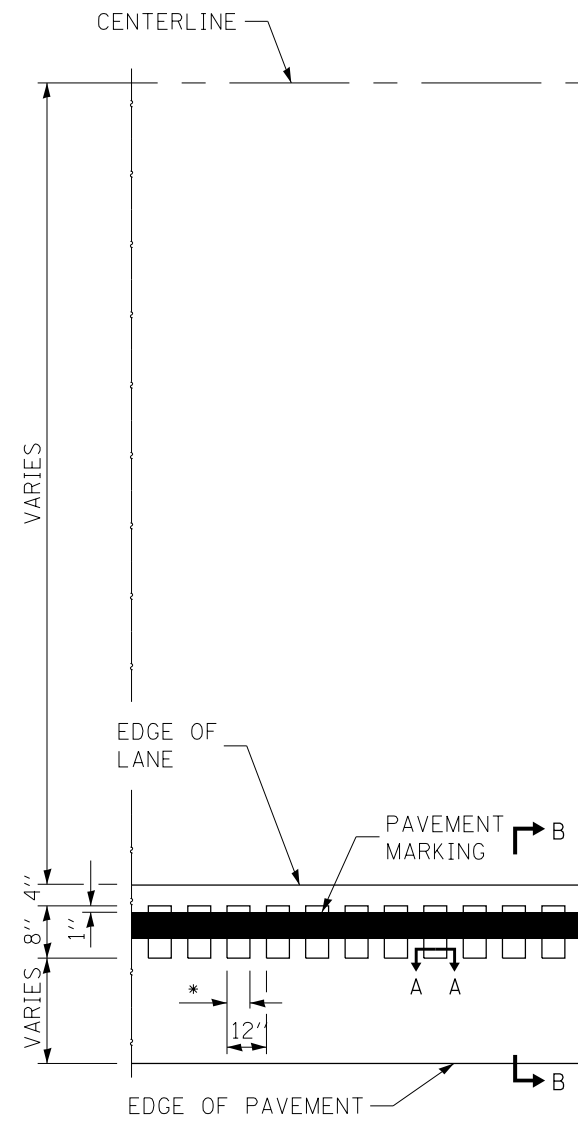
- ① THERMOPLASTIC PAVEMENT MARKING, 4" SOLID WHITE EDGE LINE (TYP.)
- ② HOT SPRAY THERMOPLASTIC PAVEMENT MARKING, 4" SKIP-DASH YELLOW CENTERLINE, 10' DASH - 30' SKIP (TYP.)
- ③ HOT SPRAY THERMOPLASTIC PAVEMENT MARKING, 4" SOLID YELLOW NO PASSING ZONE LINE FOR ONE DIRECTION, 5 1/2" C-C FROM SKIP-DASH CENTERLINE (TYP.)
- ④ HOT SPRAY THERMOPLASTIC PAVEMENT MARKING, 4" SOLID WHITE EDGE LINE (TYP.)
- ⑤ THERMOPLASTIC PAVEMENT MARKING, 24" SOLID WHITE STOP BAR (TYP.)
- ⑥ MODIFIED URETHANE PAVEMENT MARKING, 4" SOLID WHITE EDGE LINE (TYP.)
- ⑦ MODIFIED URETHANE PAVEMENT MARKING, 4" SKIP-DASH YELLOW CENTERLINE, 10' DASH - 30' SKIP (TYP.)
- ⑧ MODIFIED URETHANE PAVEMENT MARKING, 4" SOLID YELLOW NO PASSING ZONE LINE FOR ONE DIRECTION, 5 1/2" C-C FROM SKIP-DASH CENTERLINE (TYP.)

**STATE OF ILLINOIS
 DEPARTMENT OF TRANSPORTATION**

**ROADWAY AND PAVEMENT MARKING PLAN
 MONEE-MANHATTAN RD. - BRYNN DR. TO CENTER RD.**

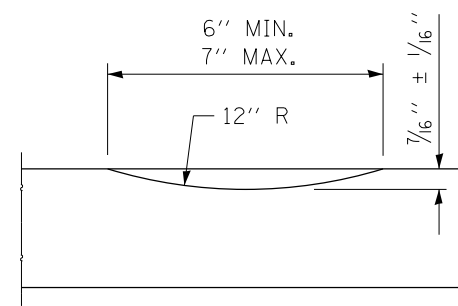
SCALE: 1"=50' SHEET OF SHEETS STA. TO STA.

F.A.P. RTE.	SECTION	COUNTY	TOTAL SHEETS	SHEET NO.
531	(40&40X)I	WILL	116	26
CONTRACT NO. 62F22				
ILLINOIS FED. AID PROJECT				

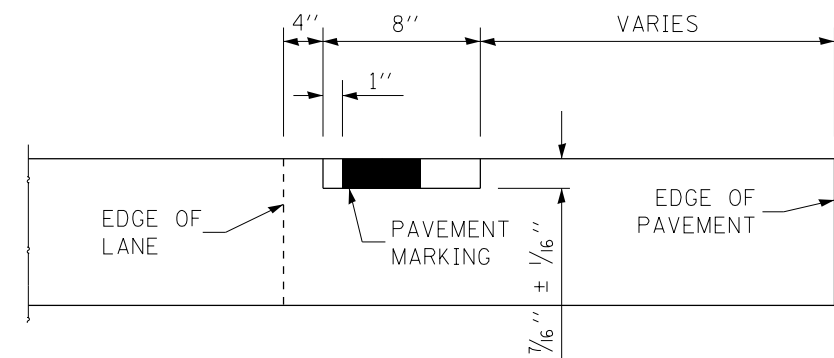


* SEE SECTION A-A

PLAN FOR RUMBLE STRIPE



SECTION A-A



SECTION B-B

NOTES:

1. REFER TO HIGHWAY STANDARD 642006 FOR ADDITIONAL DETAILS.
2. SHOULDER RUMBLE STRIPES SHALL BE PAID FOR AS SHOULDER RUMBLE STRIPS, 8 INCH AND HOT SPRAY THERMOPLASTIC PAVEMENT MARKING LINE - 4 INCH.
3. OMIT SHOULDER RUMBLE STRIPS ACROSS STRUCTURES AND AT MAILBOX TURNOUTS.

MODEL: Default
 FILE: h:\mhc\p\pub\planroom\dat\illinois.gov\PWIDOT\Documents\IBDOT_Offices\IDistrict_1\Projects\ID126617\CADD\Drawings\ID126617-sh-detailed.dgn

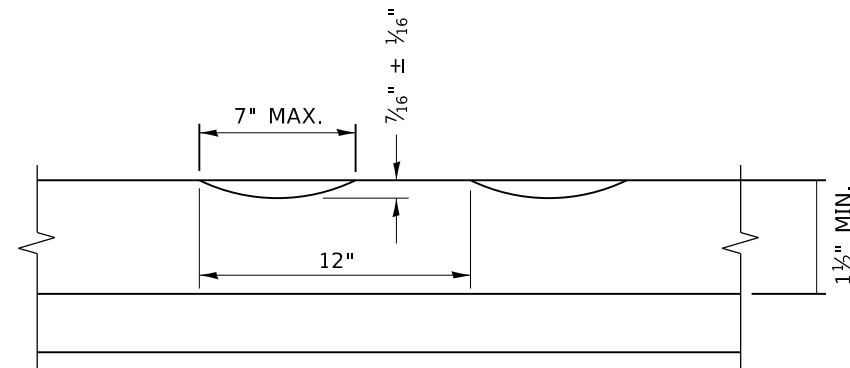
USER NAME = tariqfm	DESIGNED -	REVISED -
	DRAWN -	REVISED -
PLOT SCALE = 100,0000' / in.	CHECKED -	REVISED -
PLOT DATE = 3/26/2020	DATE -	REVISED -

**STATE OF ILLINOIS
DEPARTMENT OF TRANSPORTATION**

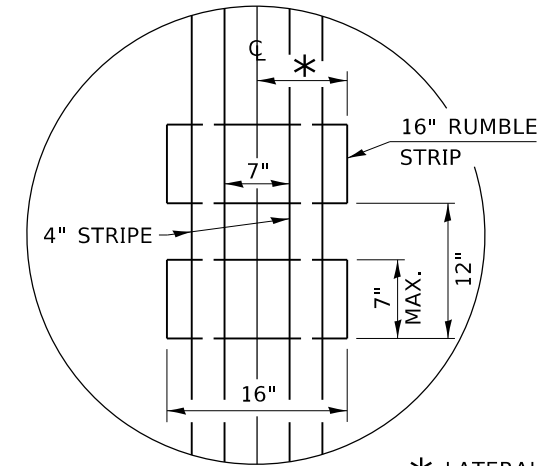
**RUMBLE STRIPE DETAIL
MONEE-MANHATTAN RD. - BRYNN DR. TO CENTER RD.**

SCALE: SHEET OF SHEETS STA. TO STA.

F.A.P. RTE.	SECTION	COUNTY	TOTAL SHEETS	SHEET NO.
531	(40&40X)I	WILL	116	28
			CONTRACT NO. 62F22	
		ILLINOIS	FED. AID PROJECT	



SECTION A-A



* LATERAL DEVIATION SHALL NOT EXCEED ONE INCH IN 100 FEET.

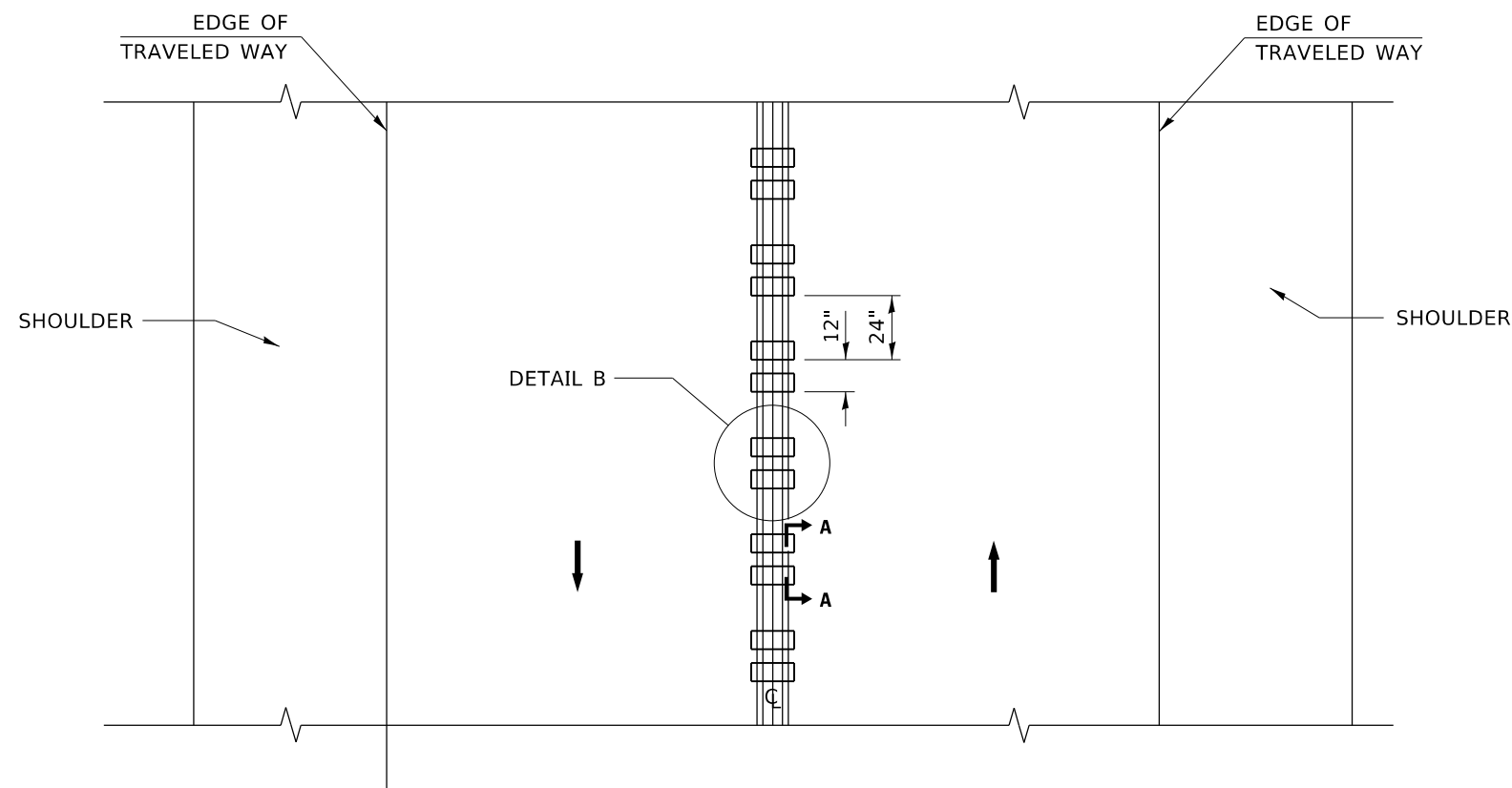
DETAIL B

GENERAL NOTES

- CENTERLINE RUMBLE STRIPS SHALL BE CONSTRUCTED ACCORDING TO SECTION 642 ALONG THE CENTERLINE OF PAVEMENT.
- SEE STANDARD 780001 FOR OTHER STRIPING LAYOUTS.
- RUMBLE STRIPS SHALL NOT BE PLACED ON BRIDGES.
- ALL RUMBLE STRIPS SHALL BE MILLED.
- CENTERLINE RUMBLE STRIPS SHALL BE CONTINUOUS THROUGH CONNECTIONS OF SIDEROADS WITH NO LEFT TURN LANES.
- DISCONTINUE CENTERLINE RUMBLE STRIPS THROUGH THE LIMITS OF ALL LEFT TURN LANES, INCLUDING ANY LANE TAPER SECTIONS.
- AFTER RUMBLE STRIPS ARE INSTALLED, THE PAVEMENT SURFACE SHALL BE SWEEPED CLEAN PRIOR TO THE PLACEMENT OF THE NEW PAVEMENT MARKINGS.
- WHERE USED, ADJUST SPACING OF RAISED REFLECTIVE PAVEMENT MARKERS TO FALL IN WIDER GAP BETWEEN RUMBLE STRIPS.

BASIS OF PAYMENT

- THIS WORK WILL BE PAID FOR AT THE CONTRACT UNIT PRICE PER FOOT FOR CENTERLINE-RUMBLE STRIP OF THE WIDTH SPECIFIED.
- HOT-SPRAY THERMOPLASTIC PAVEMENT MARKING WILL BE USED OVER THE RUMBLE STRIPS, AND WILL BE PAID FOR SEPARATELY.



TWO-WAY ROAD

MODEL: Default
FILE: h:\mhc\p\pub\haronom.d\at\illinois.gov\PIWDOT\Documents\DOT_Offices\District_1\Projects\126617\Cadd\Drawings\Design\DES54.dgn

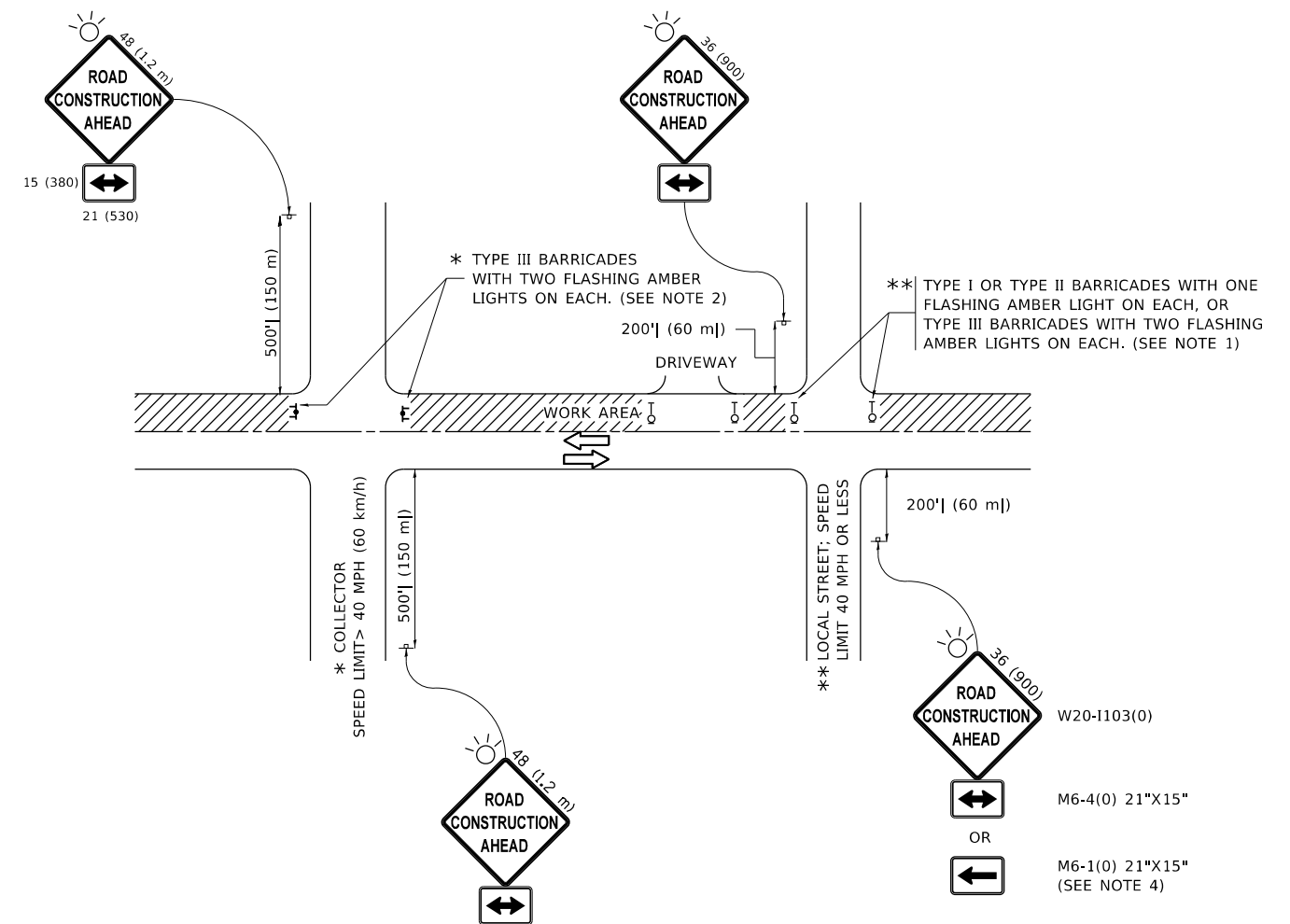
USER NAME = tariqfm	DESIGNED - R. BORO	REVISED -
	DRAWN -	REVISED -
PLOT SCALE = 100.0000' / in.	CHECKED -	REVISED -
PLOT DATE = 3/26/2020	DATE - 08-06-2012	REVISED -

**STATE OF ILLINOIS
DEPARTMENT OF TRANSPORTATION**

RUMBLE STRIPS FOR CENTERLINE, NON-FREEWAY

SCALE: NONE SHEET 1 OF 1 SHEETS STA. TO STA.

F.A.P. RTE.	SECTION	COUNTY	TOTAL SHEETS	SHEET NO.
531	(40&40X)I	WILL	116	32
BD 55			CONTRACT NO. 62F22	
ILLINOIS FED. AID PROJECT				



NOTES:

1. SIDE ROAD WITH A SPEED LIMIT OF 40 MPH (60 km/h) OR LESS AS SHOWN ON THE DRAWING AND AS DIRECTED BY THE ENGINEER:
 - a) ONE "ROAD CONSTRUCTION AHEAD" SIGN 36 x 36 (900x900) WITH A FLASHER MOUNTED ON IT APPROXIMATELY 200' (60 m) IN ADVANCE OF THE MAIN ROUTE.
 - b) THE CLOSED PORTION OF THE MAIN ROUTE SHALL BE PROTECTED BY BLOCKING WITH TYPE I, TYPE II OR TYPE III BARRICADES, 1/3 OF THE CROSS SECTION OF THE CLOSED PORTION.
2. SIDE ROAD WITH A SPEED LIMIT GREATER THAN 40 MPH (60 km/h) AS SHOWN ON THE DRAWING AND AS DIRECTED BY THE ENGINEER:
 - a) ONE "ROAD CONSTRUCTION AHEAD" SIGN 48 x 48 (1.2 m x 1.2 m) WITH A FLASHER MOUNTED ON IT APPROXIMATELY 500' (150 m) IN ADVANCE OF THE MAIN ROUTE.
 - b) BLOCKING WITH TYPE III BARRICADES, 1/2 OF THE CROSS SECTION OF THE CLOSED PORTION.
3. CONES MAY BE SUBSTITUTED FOR BARRICADES OR DRUMS AT HALF THE SPACING DURING DAY OPERATIONS. CONES SHALL BE A MINIMUM OF 28 (710) IN HEIGHT.
4. SIGNING AND THE WORK ZONE, A SINGLE HEADED ARROW (M6-1) SHALL BE USED IN LIEU OF THE DOUBLE HEADED ARROW (M6-4).
5. WHEN WORK IS BEING PERFORMED ON A SIDE ROAD OR DRIVEWAY, FOLLOW THE APPLICABLE STANDARD(S). THE DIRECTIONAL ARROW (M6-1 OR M6-4) SHALL BE COVERED OR REMOVED WHEN NO LONGER CONSISTENT WITH THE TRAFFIC CONTROL SET-UP.
6. ADVANCE WARNING SIGNS ARE TO BE OMITTED ON DRIVEWAYS UNLESS OTHERWISE SPECIFIED IN THE PLANS OR BY THE ENGINEER.
7. THE TRAFFIC CONTROL AND PROTECTION FOR SIDE ROADS, INTERSECTIONS, AND DRIVEWAYS SHALL BE INCLUDED IN THE COST OF SPECIFIED TRAFFIC CONTROL STANDARDS OR ITEMS.

All dimensions are in inches (millimeters) unless otherwise shown.

MODEL: Default
FILE: \\nas01c.psu.edu\pub\harron\m.dar\illinois.gov\PWIDOT\Documents\DOT_Offices\Director_1\Projects\ID176617\CADD\Drawings\Design\DESIGN.dgn

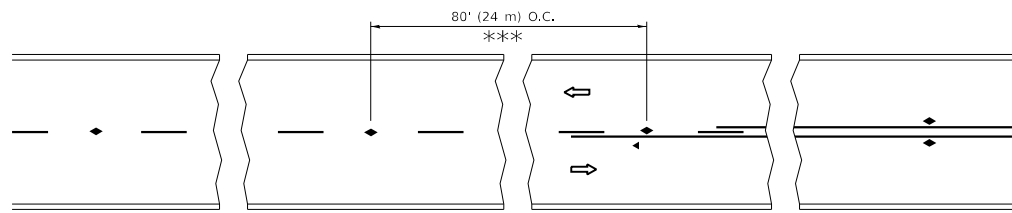
USER NAME = tariqfm	DESIGNED - L.H.A.	REVISED - A. HOUSEH 10-15-96
PLOT SCALE = 100.0000' / in.	CHECKED -	REVISED - T. RAMMACHER 01-06-00
PLOT DATE = 3/26/2020	DATE - 06-89	REVISED - A. SCHUETZE 07-01-13
		REVISED - A. SCHUETZE 09-15-16

**STATE OF ILLINOIS
DEPARTMENT OF TRANSPORTATION**

**TRAFFIC CONTROL AND PROTECTION FOR
SIDE ROADS, INTERSECTIONS, AND DRIVEWAYS**

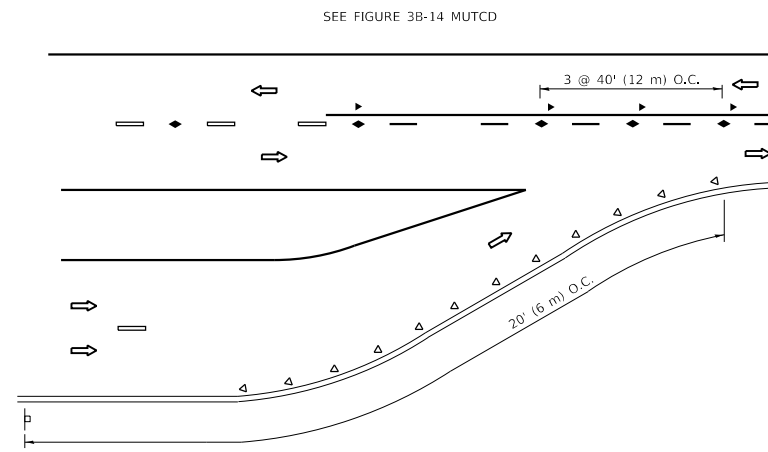
SCALE: NONE SHEET 1 OF 1 SHEETS STA. TO STA.

F.A.P. RTE.	SECTION	COUNTY	TOTAL SHEETS	SHEET NO.
531	(40&40X)I	WILL	116	33
TC-10			CONTRACT NO. 62F22	
ILLINOIS FED. AID PROJECT				

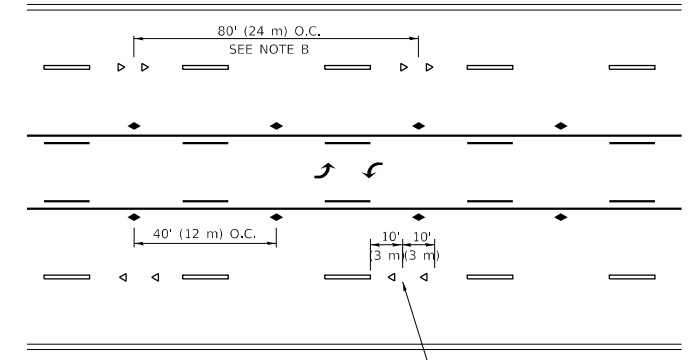


*** REDUCE TO 40' (12 m) O.C. ON CURVES WITH POSTED OR ADVISORY SPEED 45 M.P.H. (70 km/h) OR LESS.

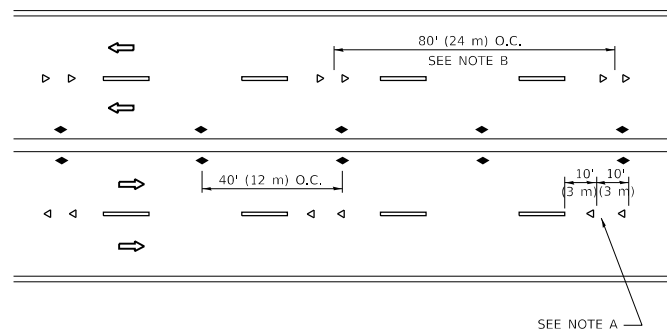
TWO-LANE/TWO-WAY



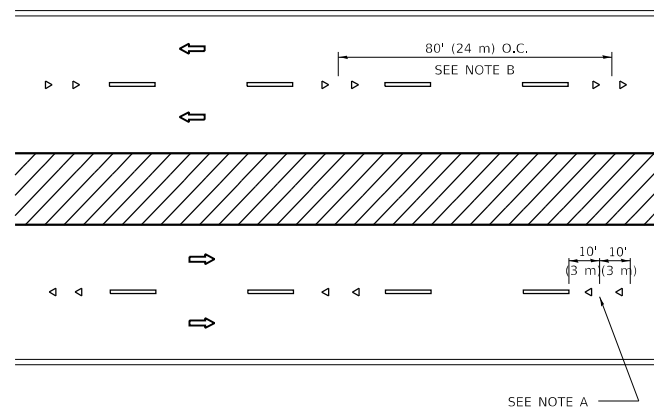
LANE REDUCTION TRANSITION



TWO-WAY LEFT TURN



MULTI-LANE/UNDIVIDED



MULTI-LANE/DIVIDED

GENERAL NOTES

1. MARKERS USED WITH DASHED LINES SHALL BE CENTERED IN THE GAP BETWEEN SEGMENTS.
2. MARKERS USED ADJACENT TO SOLID LINES SHALL BE OFFSET 2 TO 3 (50 TO 75) TOWARD TRAFFIC AS SHOWN.
3. MARKERS THROUGH TANGENTS LESS THAN 500' (150 m) IN LENGTH BETWEEN CURVES SHALL BE INSTALLED AT THE LESSER OF THE TWO CURVE SPACINGS.
4. MARKERS ARE TO BE USED ADJACENT TO BOTH SOLID WHITE LINES IN DUAL LEFT TURN LANES

SYMBOLS

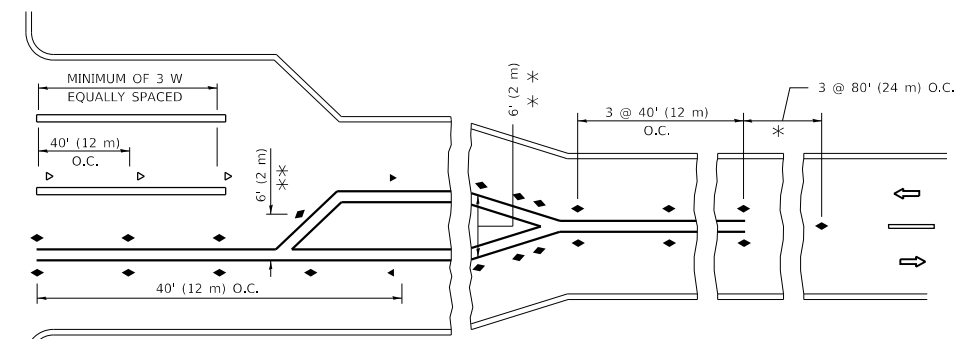
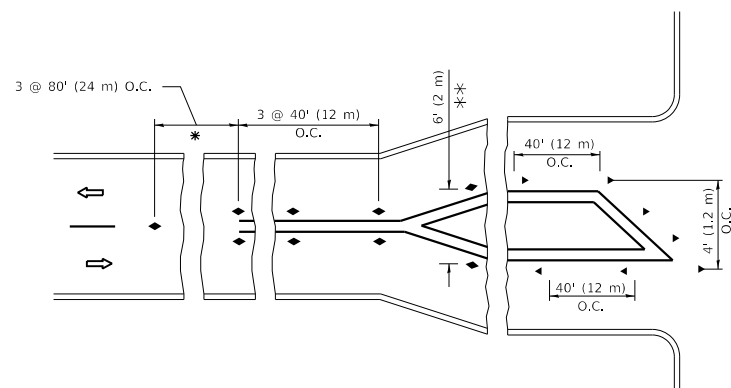
- YELLOW STRIPE
- WHITE STRIPE
- ◀ ONE-WAY AMBER MARKER
- ◀ ONE-WAY CRYSTAL MARKER (W/O)
- ◆ TWO-WAY AMBER MARKER

LANE MARKER NOTES

- A. USE DOUBLE LANE LINE MARKERS SPACED AS SHOWN.
- B. REDUCE TO 40' (12 m) O.C. ON CURVES WHERE ADVISORY SPEEDS ARE 10 M.P.H. (20 km/h) LOWER THAN POSTED SPEEDS.

DESIGN NOTES

1. DOUBLE LANE LINE MARKERS SHALL BE USED UNLESS SPECIFIED OTHERWISE.
2. EXCEPT AS SHOWN ON THE LANE REDUCTION TRANSITION AND FREEWAY EXIT RAMP DETAIL, MARKERS ARE NOT TO BE SPECIFIED ON RIGHT EDGE LINES.
3. THE EXACT MARKER LIMITS, SPACING, AND COLOR SHALL BE INCLUDED IN THE PLANS WHEN STANDARD SPECIFICATIONS ARE NOT BEING USED.
4. MARKERS SHOULD NOT BE USED ALONGSIDE CURBS EXCEPT FOR EXTREMELY SHORT SECTIONS OF CURBS WHERE NOT MORE THAN TWO MARKERS WOULD BE INVOLVED.



* SEE TWO-LANE/TWO-WAY WHERE MARKERS CONTINUE
 ** WHERE THE MEDIAN WIDTH IS 6' (2 m) OR LESS USE TWO-WAY MARKERS.

TURN LANES

All dimensions are in inches (millimeters) unless otherwise shown.

MODEL: Default
 FILE: \\nrcs-pub\pubroom\dat\illinois.gov\PI\DOT\Documents\DOT_Offices\Illindec_1\Projects\1126617\CADD\Drawings\Design\DES\54.dgn

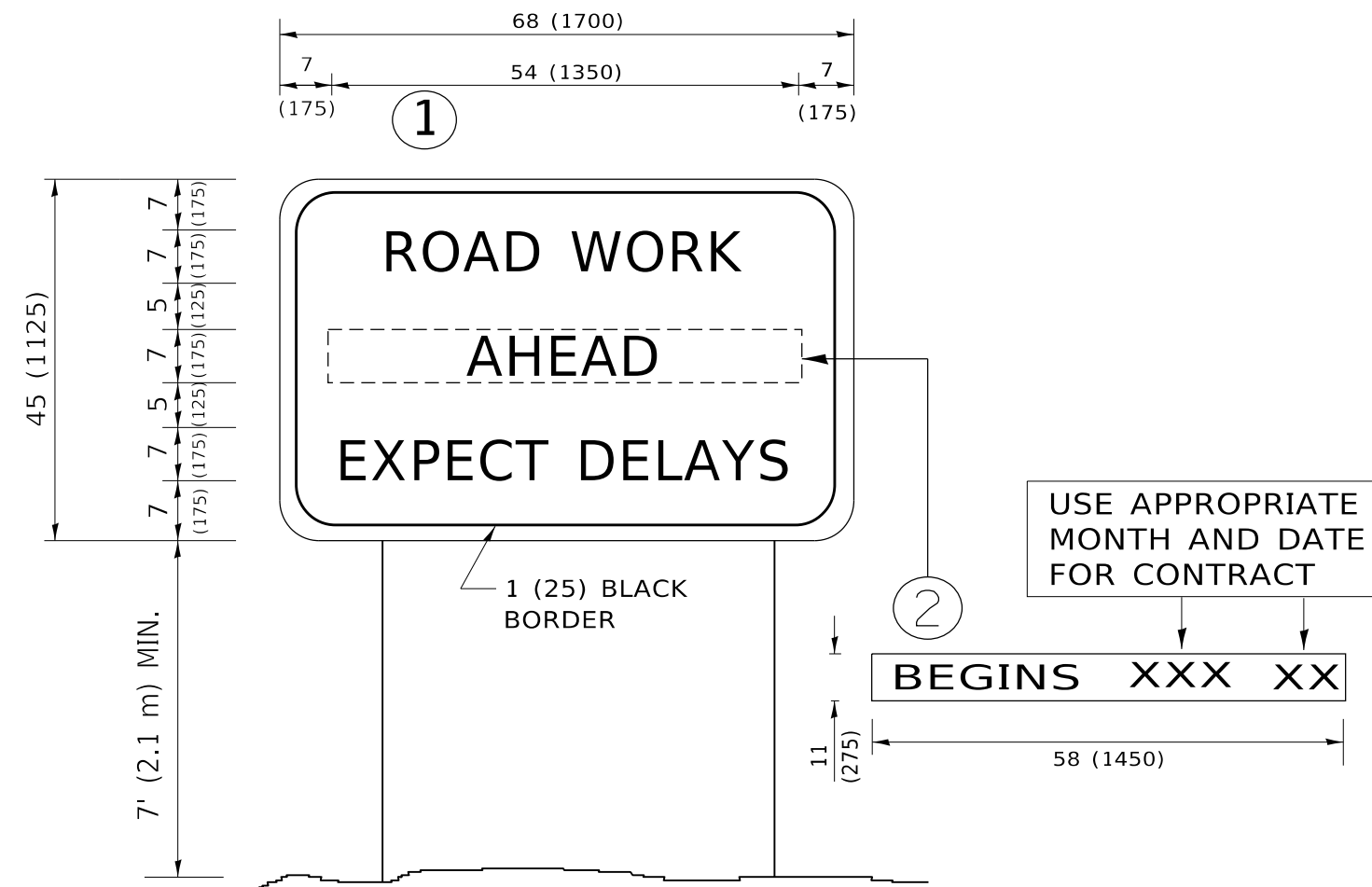
USER NAME = tariqfm	DESIGNED -	REVISED - T. RAMMACHER 03-12-99
	DRAWN -	REVISED - T. RAMMACHER 01-06-00
PLOT SCALE = 100.0000' / in.	CHECKED -	REVISED - C. JUCIUS 09-09-09
PLOT DATE = 3/26/2020	DATE -	REVISED - C. JUCIUS 07-01-13

**STATE OF ILLINOIS
 DEPARTMENT OF TRANSPORTATION**

**TYPICAL APPLICATIONS
 RAISED REFLECTIVE PAVEMENT MARKERS (SNOW-PLOW RESISTANT)**

SCALE: NONE SHEET 1 OF 1 SHEETS STA. TO STA.

F.A.P. RTE.	SECTION	COUNTY	TOTAL SHEETS	SHEET NO.
531	(40&40X)I	WILL	116	34
TC-11			CONTRACT NO. 62F22	
ILLINOIS FED. AID PROJECT				



NOTES:

1. USE BLACK LETTERING ON ORANGE BACKGROUND.
2. ERECT SIGNS IN ADVANCE OF THE LOCATION FOR THE "ROAD CONSTRUCTION AHEAD" SIGN AT LOCATIONS AS DIRECTED BY THE ENGINEER.
3. ERECT SIGN ① WITH INSTALLED PANEL ② ONE WEEK PRIOR TO THE START OF CONSTRUCTION.
4. REMOVE PANEL ② SOON AFTER THE START OF CONSTRUCTION.
5. SEE SPECIAL PROVISION FOR "TEMPORARY INFORMATION SIGNING" FOR ADDITIONAL INFORMATION.
6. ONE SIGN ASSEMBLY EQUALS 25.70 SQ. FT. (2.3 SQ. M.)
7. SHALL BE PAID FOR AS TEMPORARY INFORMATION SIGNING.

ALL DIMENSIONS ARE IN INCHES (MILLIMETERS) UNLESS OTHERWISE SHOWN.

MODEL: Default
 FILE: \\nas01c.psu.edu\lanroom\data\illinois.gov\PWIDOT\Documents\DOT_Offices\District_1\Projects\1726617\CADD\Drawings\Design\DRS\4.dgn

USER NAME = tariqfm	DESIGNED -	REVISED - R. MIRS 09-15-97
	DRAWN -	REVISED - R. MIRS 12-11-97
PLOT SCALE = 100.0000 ' / in.	CHECKED -	REVISED - T. RAMMACHER 02-02-99
PLOT DATE = 3/26/2020	DATE -	REVISED - C. JUCIUS 01-31-07

**STATE OF ILLINOIS
DEPARTMENT OF TRANSPORTATION**

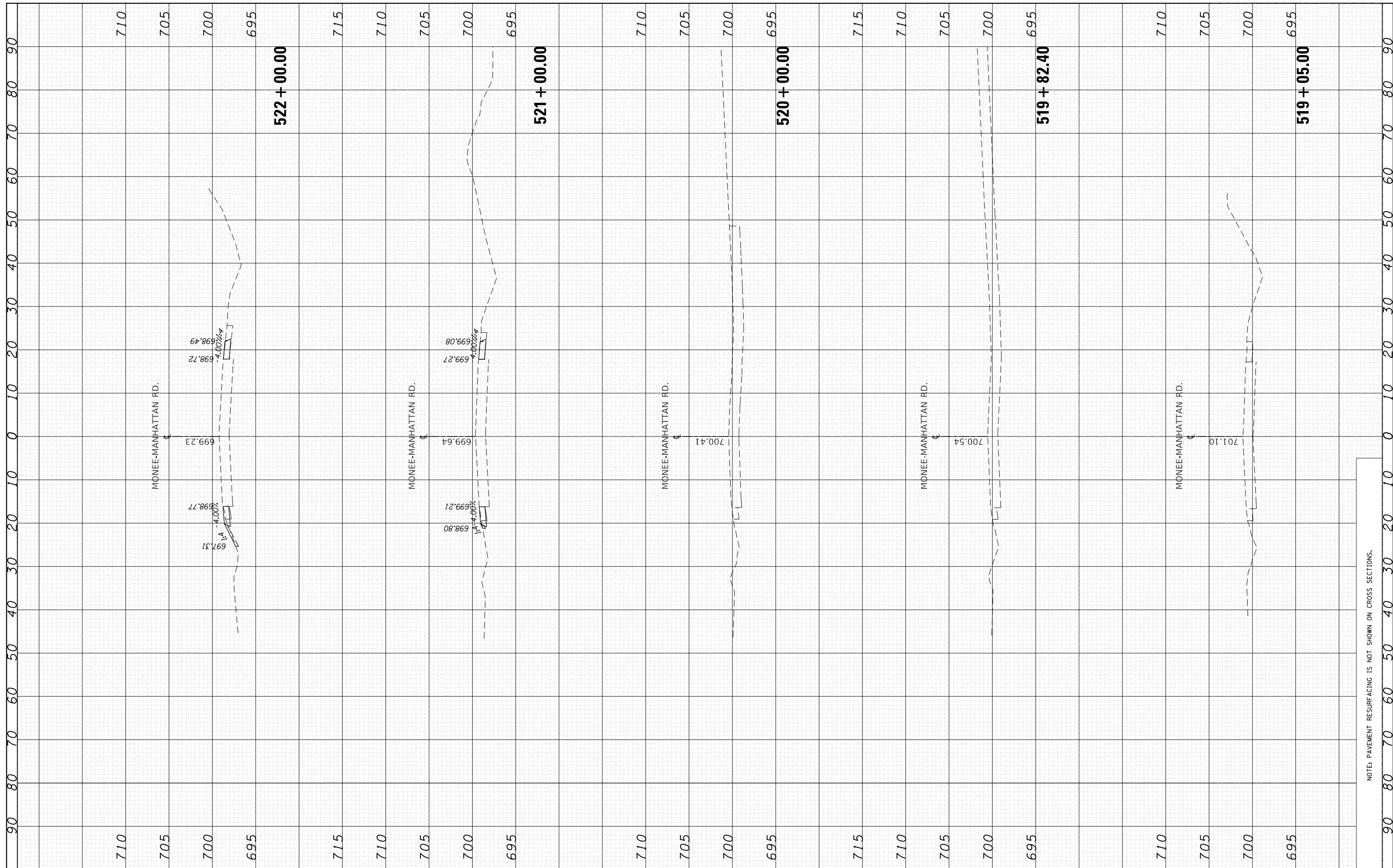
**ARTERIAL ROAD
INFORMATION SIGN**

SCALE: NONE SHEET 1 OF 1 SHEETS STA. TO STA.

F.A.P. RTE.	SECTION	COUNTY	TOTAL SHEETS	SHEET NO.
531	(40&40X)I	WILL	116	36
TC-22			CONTRACT NO. 62F22	
ILLINOIS FED. AID PROJECT				

FINAL SURVEY NO.	SURVEYED PLOTTED AREAS CHECKED	BY	DATE

ORIGINAL SURVEY NO.	SURVEYED PLOTTED AREAS CHECKED	BY	DATE



FILE NAME = p:\planroom\dotillinois.gov\PIWOT\Documents\DOT Offices\District 1\Projects\D126617\CADD\Drawings\D126617-shr-xssh-Manhattan-Monee

USER NAME = toriafm
 DESIGNED -
 CHECKED -
 DATE - 3/26/2020

REVISER -
 REVISER -
 REVISER -

**STATE OF ILLINOIS
 DEPARTMENT OF TRANSPORTATION**

**EXISTING AND PROPOSED CROSS SECTIONS
 MONEE-MANHATTAN RD. - BRYNN DR. TO CENTER RD.**

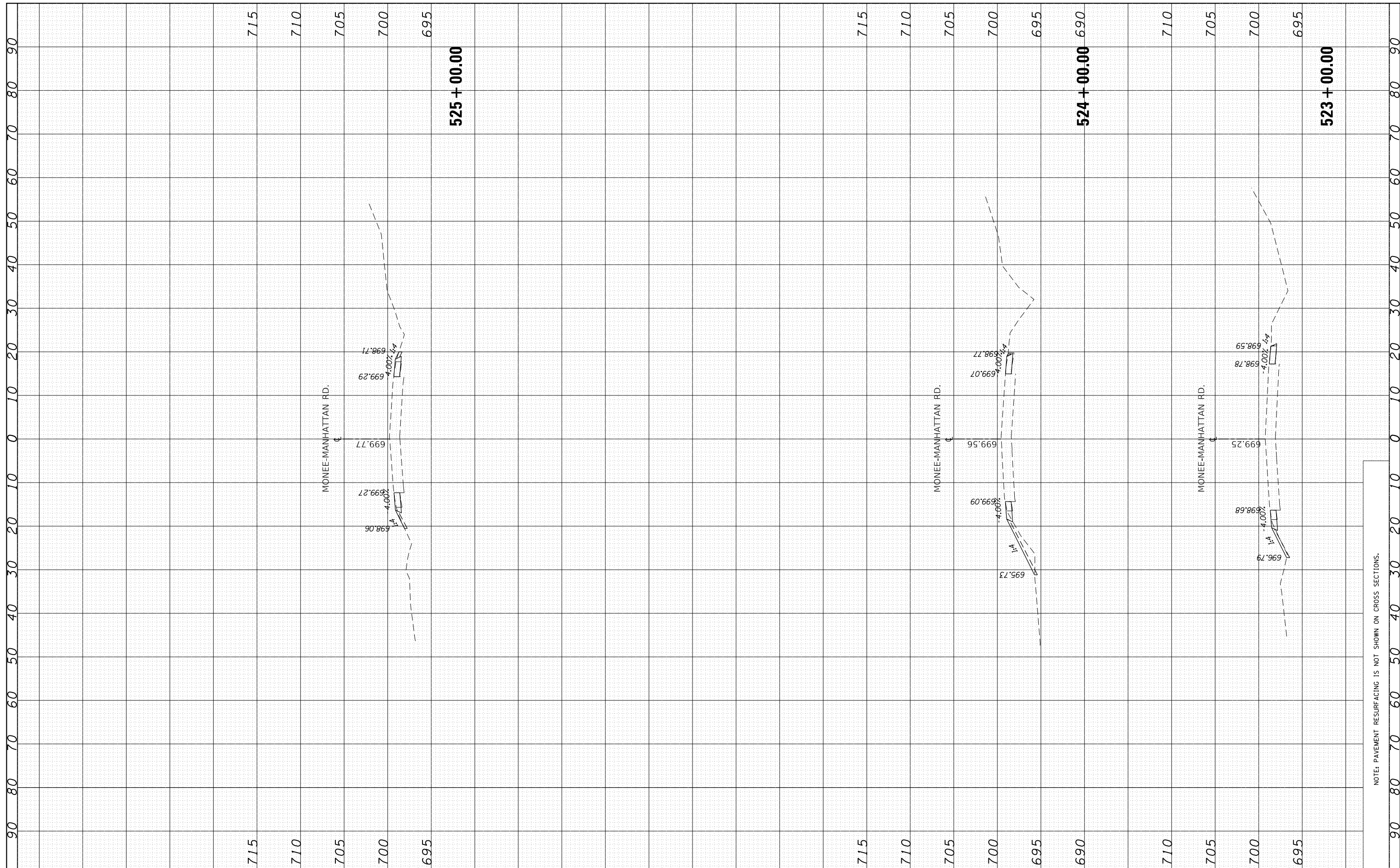
SCALE: SHEET OF SHEETS STA. 519+05.00 TO STA. 522+00.00

F.A.P. RTE. 531	SECTION (40&40X)I	COUNTY WILL	TOTAL SHEETS 116	SHEET NO. 38
CONTRACT NO. 62F22			ILLINOIS FED. AID PROJECT	

NOTE: PAVEMENT RESURFACING IS NOT SHOWN ON CROSS SECTIONS.

FINAL SURVEY NO.	SURVEYED PLOTTED AREAS CHECKED	BY	DATE

ORIGINAL SURVEY NO.	SURVEYED PLOTTED AREAS CHECKED	BY	DATE



FILE NAME =
 USER NAME = toriafm
 PLOT SCALE = 20.0000' / in.
 PLOT DATE = 3/26/2020

DESIGNED -
 CHECKED -
 DATE -

REVISED -
 REVISED -
 REVISED -

**STATE OF ILLINOIS
 DEPARTMENT OF TRANSPORTATION**


**EXISTING AND PROPOSED CROSS SECTIONS
 MONEE-MANHATTAN RD. - BRYNN DR. TO CENTER RD.**
 SCALE: SHEET OF SHEETS STA. 523+00.00 TO STA. 525+00.00

F.A.P. RTE.	SECTION	COUNTY	TOTAL SHEETS	SHEET NO.
531	(40&40)I	WILL	116	39
CONTRACT NO. 62F22			ILLINOIS FED. AID PROJECT	

NOTE: PAVEMENT RESURFACING IS NOT SHOWN ON CROSS SECTIONS.

FINAL SURVEY NO.	SURVEYED PLOTTED AREAS CHECKED	BY	DATE

ORIGINAL SURVEY NO.	SURVEYED PLOTTED AREAS CHECKED	BY	DATE

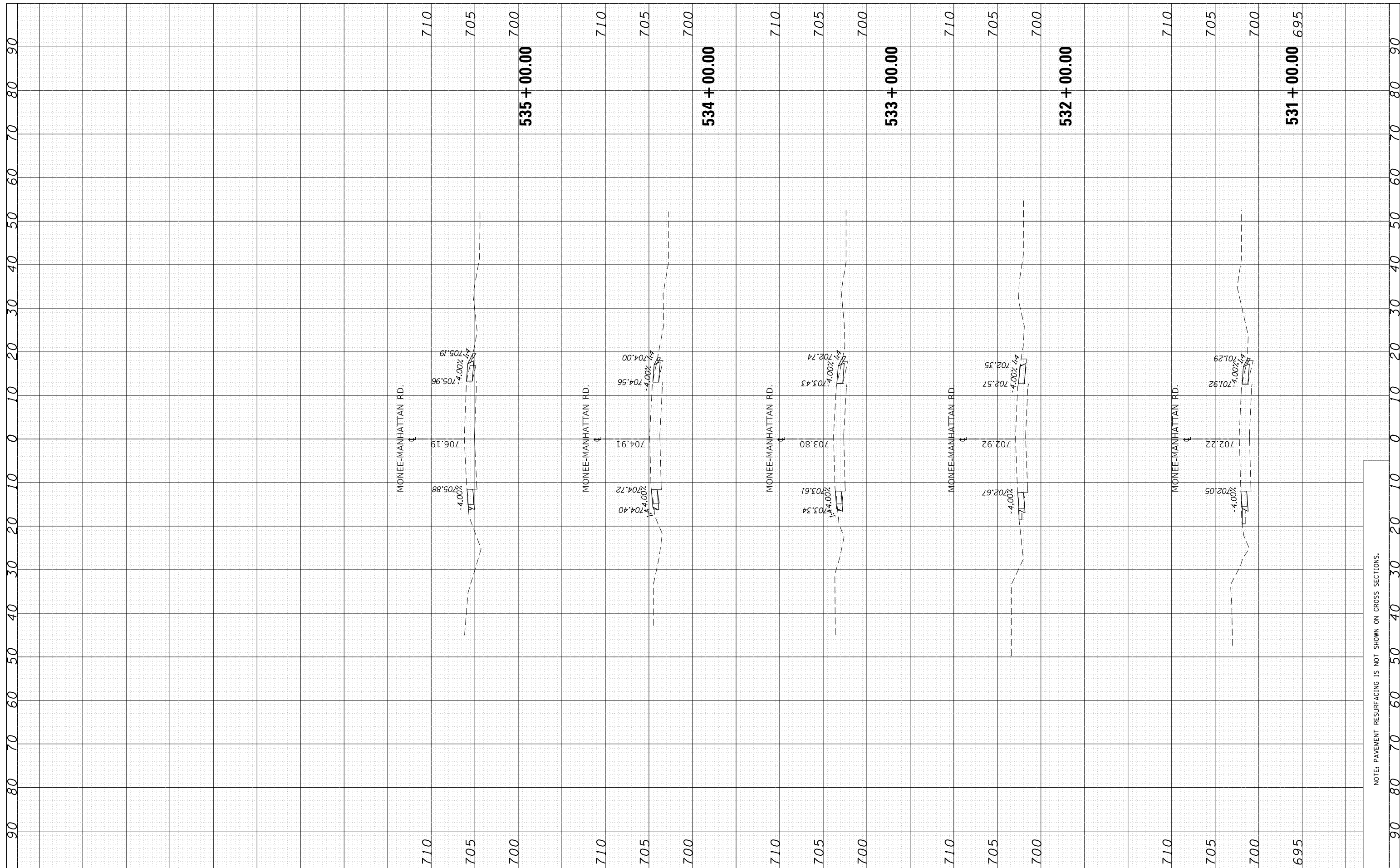


FILE NAME =	USER NAME =	DESIGNED -	REVISED -	STATE OF ILLINOIS DEPARTMENT OF TRANSPORTATION	EXISTING AND PROPOSED CROSS SECTIONS MONEE-MANHATTAN RD. - BRYNN DR. TO CENTER RD.			F.A.P. RTE.	SECTION	COUNTY	TOTAL SHEETS	SHEET NO.	
		DRAWN	REVISED					531	(40&40)I	WILL	116	40	
		CHECKED -	REVISED -					SCALE: SHEET OF SHEETS STA. 526+00.00 TO STA. 530+00.00			CONTRACT NO. 62F22		
		DATE -	REVISED -					ILLINOIS FED. AID PROJECT					

NOTE: PAVEMENT RESURFACING IS NOT SHOWN ON CROSS SECTIONS.

FINAL SURVEY NO.	SURVEYED PLOTTED AREAS CHECKED	BY	DATE

ORIGINAL SURVEY NO.	SURVEYED PLOTTED AREAS CHECKED	BY	DATE



FILE NAME =	USER NAME = toriafm	DESIGNED -	REVISED -

**STATE OF ILLINOIS
DEPARTMENT OF TRANSPORTATION**


**EXISTING AND PROPOSED CROSS SECTIONS
MONEE-MANHATTAN RD. - BRYNN DR. TO CENTER RD.**

F.A.P. RTE.	SECTION	COUNTY	TOTAL SHEETS	SHEET NO.
531	(40&40X)I	WILL	116	41
CONTRACT NO. 62F22			ILLINOIS FED. AID PROJECT	

NOTE: PAVEMENT RESURFACING IS NOT SHOWN ON CROSS SECTIONS.

FINAL SURVEY NO.	SURVEYED PLOTTED	DATE
NOTE BOOK NO.	TEMPLATE AREAS CHECKED	

ORIGINAL SURVEY NO.	SURVEYED PLOTTED	DATE
NOTE BOOK NO.	TEMPLATE AREAS CHECKED	



NOTE: PAVEMENT RESURFACING IS NOT SHOWN ON CROSS SECTIONS.

FILE NAME = p:\planroom.dot\illinois.gov\DOT\Documents\DOT Offices\District 1\Projects\D126617\CADD\Drawings\D126617-shr-xssh-Manhattan-Monee

USER NAME = toriafm
 DESIGNED -
 CHECKED -
 DATE - 3/26/2020

REVISIONS:
 REVISIONS:
 REVISIONS:

**STATE OF ILLINOIS
 DEPARTMENT OF TRANSPORTATION**

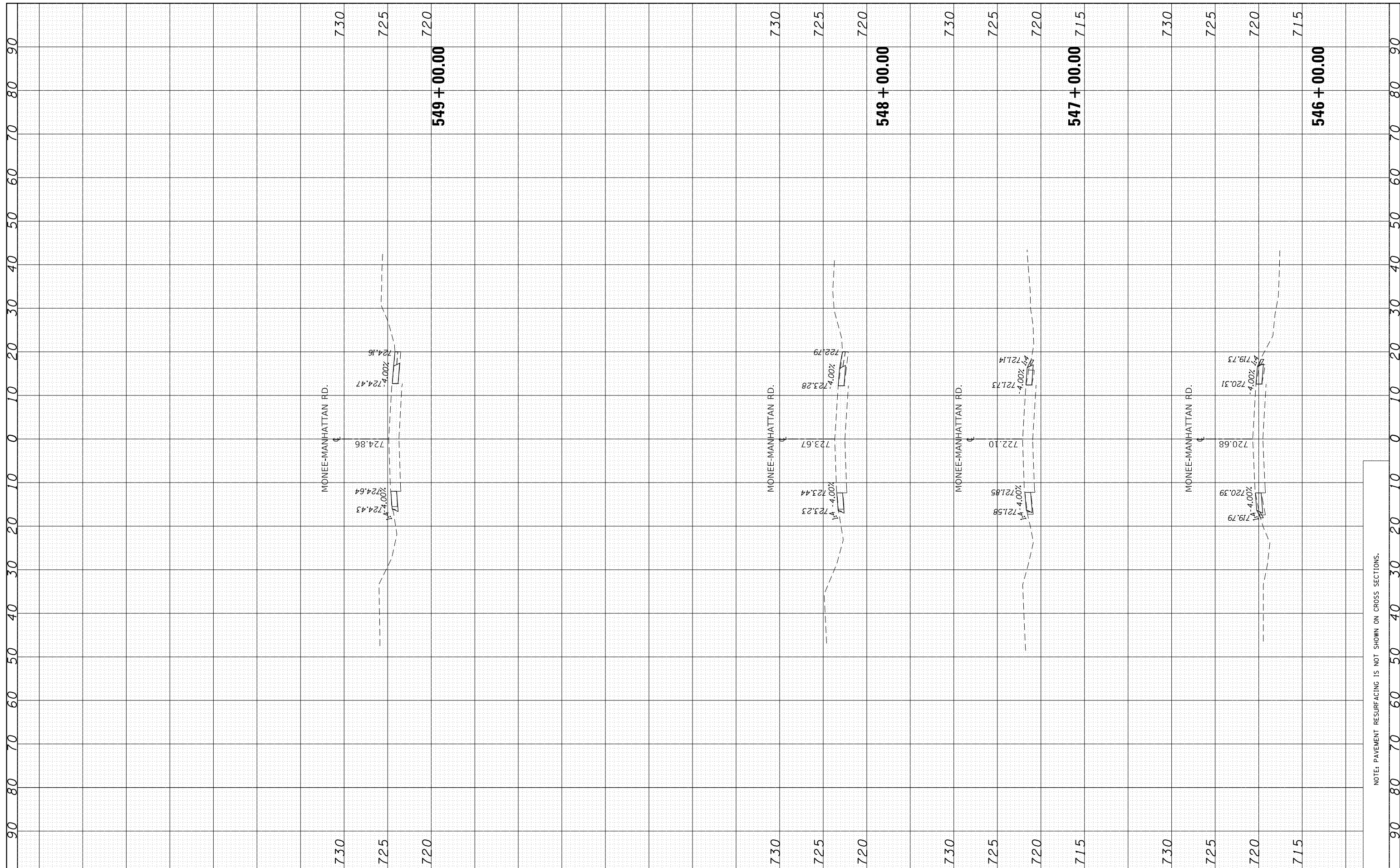
**EXISTING AND PROPOSED CROSS SECTIONS
 MONEE-MANHATTAN RD. - BRYNN DR. TO CENTER RD.**

SCALE: SHEET OF SHEETS STA. 540+00.00 TO STA. 545+00.00

F.A.P. RTE. 531	SECTION (40&40X)I	COUNTY WILL	TOTAL SHEETS 116	SHEET NO. 43
CONTRACT NO. 62F22			ILLINOIS FED. AID PROJECT	

FINAL SURVEY NO.	SURVEYED	BY	DATE
NOTE BOOK	PLOTTED		
AREAS CHECKED	TEMPLATE		
	AREAS CHECKED		

ORIGINAL SURVEY NO.	SURVEYED	BY	DATE
NOTE BOOK	PLOTTED		
AREAS CHECKED	TEMPLATE		
	AREAS CHECKED		

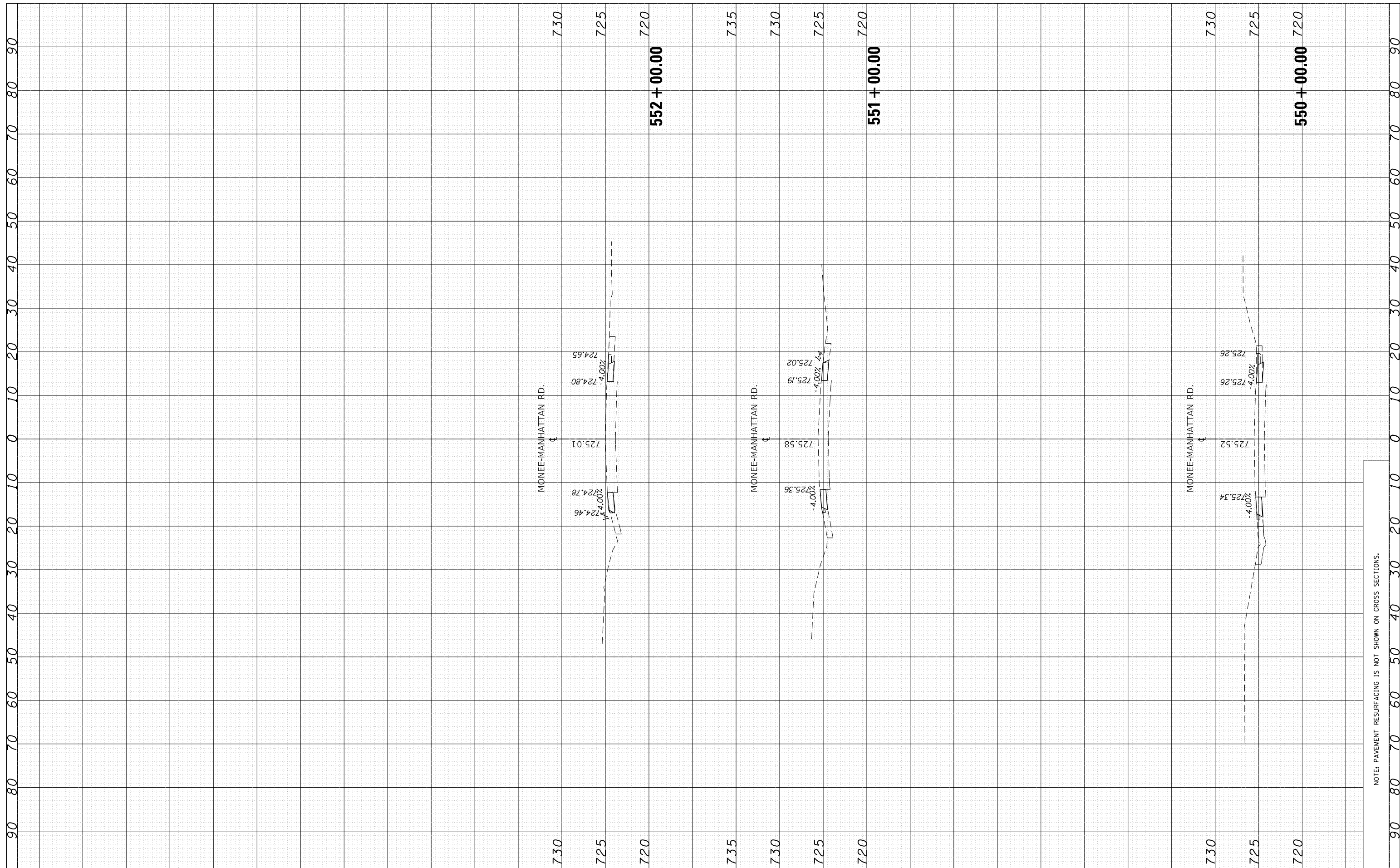


FILE NAME =	USER NAME = toriafm	DESIGNED -	REVISED -	STATE OF ILLINOIS DEPARTMENT OF TRANSPORTATION	EXISTING AND PROPOSED CROSS SECTIONS MONEE-MANHATTAN RD. - BRYNN DR. TO CENTER RD.	F.A.P. RTE.	SECTION	COUNTY	TOTAL SHEETS	SHEET NO.	
Default	DOT Offices\District 1\Projects\D126617\CADD\Drawings\D126617-shr-xssh-Manhattan-Monee	DRAWN -	REVISED -			531	(40&40X)I	WILL	116	44	
	PLOT SCALE = 20.0000' / in.	CHECKED -	REVISED -			CONTRACT NO. 62F22					
	PLOT DATE = 3/26/2020	DATE -	REVISED -			ILLINOIS FED. AID PROJECT					

NOTE: PAVEMENT RESURFACING IS NOT SHOWN ON CROSS SECTIONS.

FINAL SURVEY NO.	SURVEYED PLOTTED AREAS CHECKED	BY	DATE

ORIGINAL SURVEY NO.	SURVEYED PLOTTED AREAS CHECKED	BY	DATE



FILE NAME =
 USER NAME = toriafm
 PLOT SCALE = 20.0000' / in.
 PLOT DATE = 3/26/2020

DESIGNED -
 CHECKED -
 DATE -

REVISED -
 REVISED -
 REVISED -

**STATE OF ILLINOIS
 DEPARTMENT OF TRANSPORTATION**

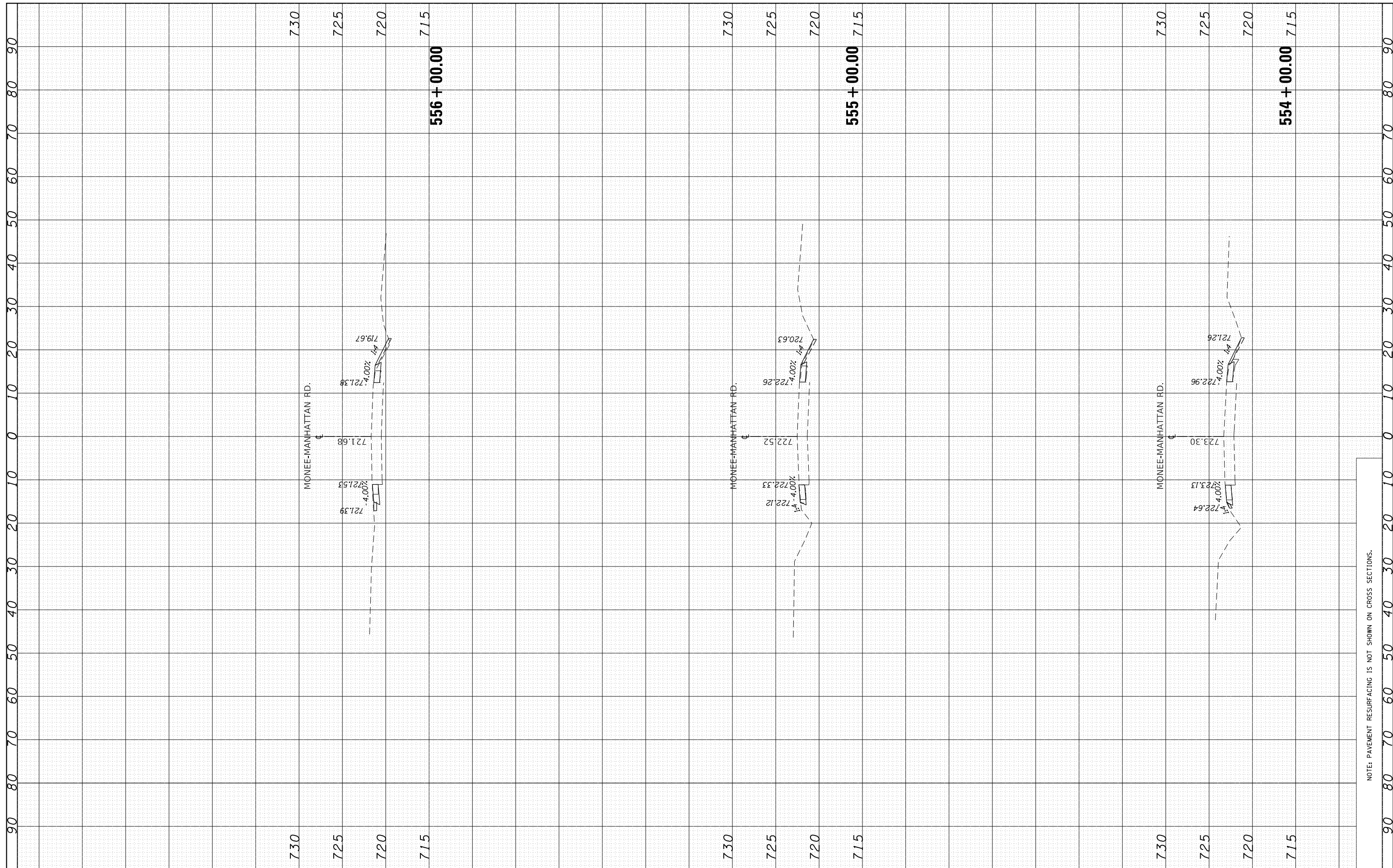
**EXISTING AND PROPOSED CROSS SECTIONS
 MONEE-MANHATTAN RD. - BRYNN DR. TO CENTER RD.**

F.A.P. RTE.	SECTION	COUNTY	TOTAL SHEETS	SHEET NO.
531	(40&40X)I	WILL	116	45
CONTRACT NO. 62F22			ILLINOIS FED. AID PROJECT	

NOTE: PAVEMENT RESURFACING IS NOT SHOWN ON CROSS SECTIONS.

FINAL SURVEY NO.	SURVEYED PLOTTED AREAS CHECKED	BY	DATE

ORIGINAL SURVEY NO.	SURVEYED PLOTTED AREAS CHECKED	BY	DATE

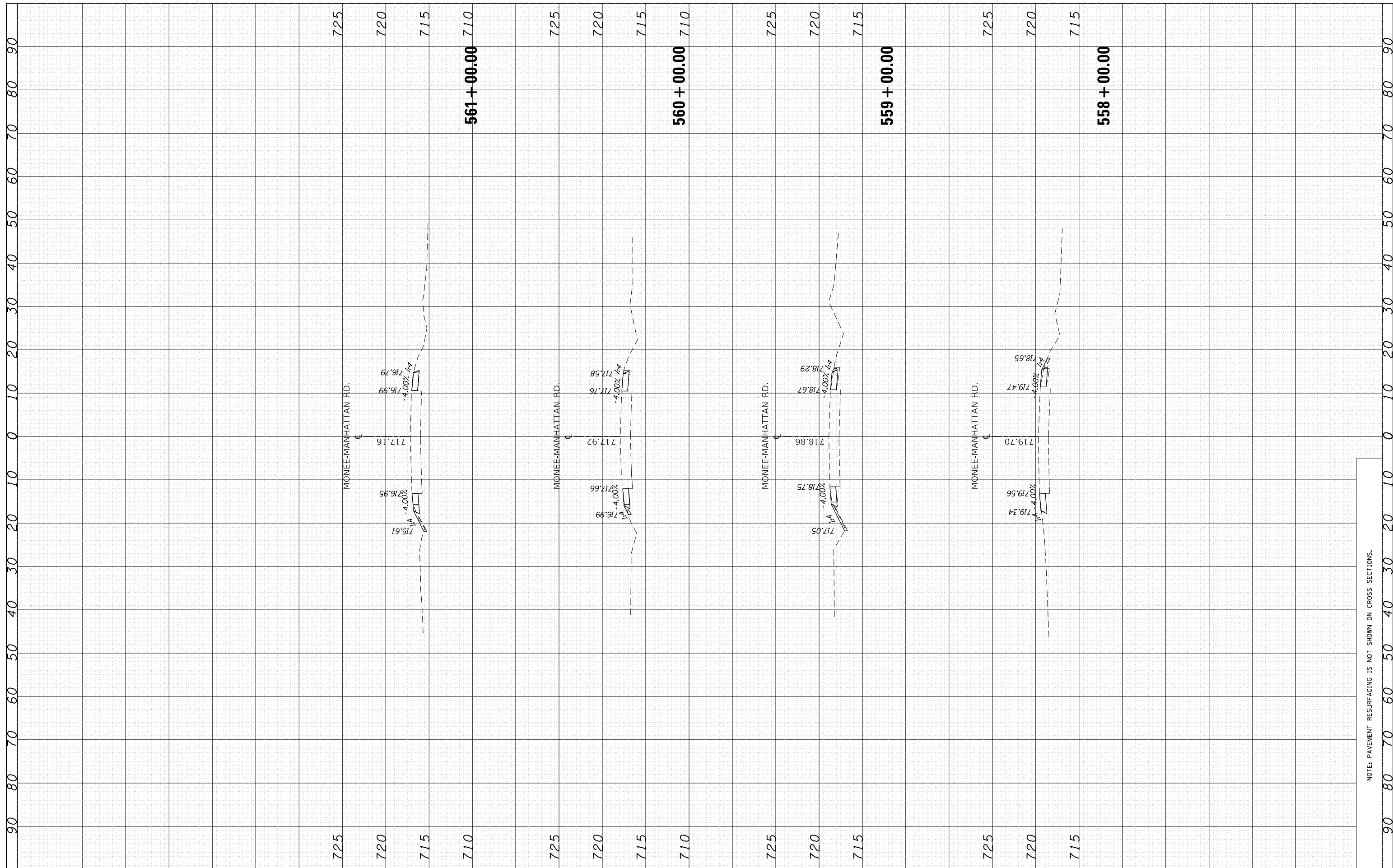


NOTE: PAVEMENT RESURFACING IS NOT SHOWN ON CROSS SECTIONS.

FILE NAME =	USER NAME = toriafm	DESIGNED -	REVISED -	STATE OF ILLINOIS DEPARTMENT OF TRANSPORTATION	EXISTING AND PROPOSED CROSS SECTIONS MONEE-MANHATTAN RD. - BRYNN DR. TO CENTER RD.	F.A.P. RTE.	SECTION	COUNTY	TOTAL SHEETS	SHEET NO.	
		DRAWN -	REVISER -			531	(40&40X)I	WILL	116	46	
		CHECKED -	REVISER -			CONTRACT NO. 62F22					
		DATE -	REVISER -			SCALE:	SHEET OF SHEETS	STA. 554+00.00 TO STA. 556+00.00	ILLINOIS FED. AID PROJECT		

FINAL SURVEY NO.	SURVEYED PLOTTED AREAS CHECKED	BY	DATE
NOTE BOOK NO.	TEMPLATE AREAS CHECKED		

ORIGINAL SURVEY NO.	SURVEYED PLOTTED AREAS CHECKED	BY	DATE
NOTE BOOK NO.	TEMPLATE AREAS CHECKED		

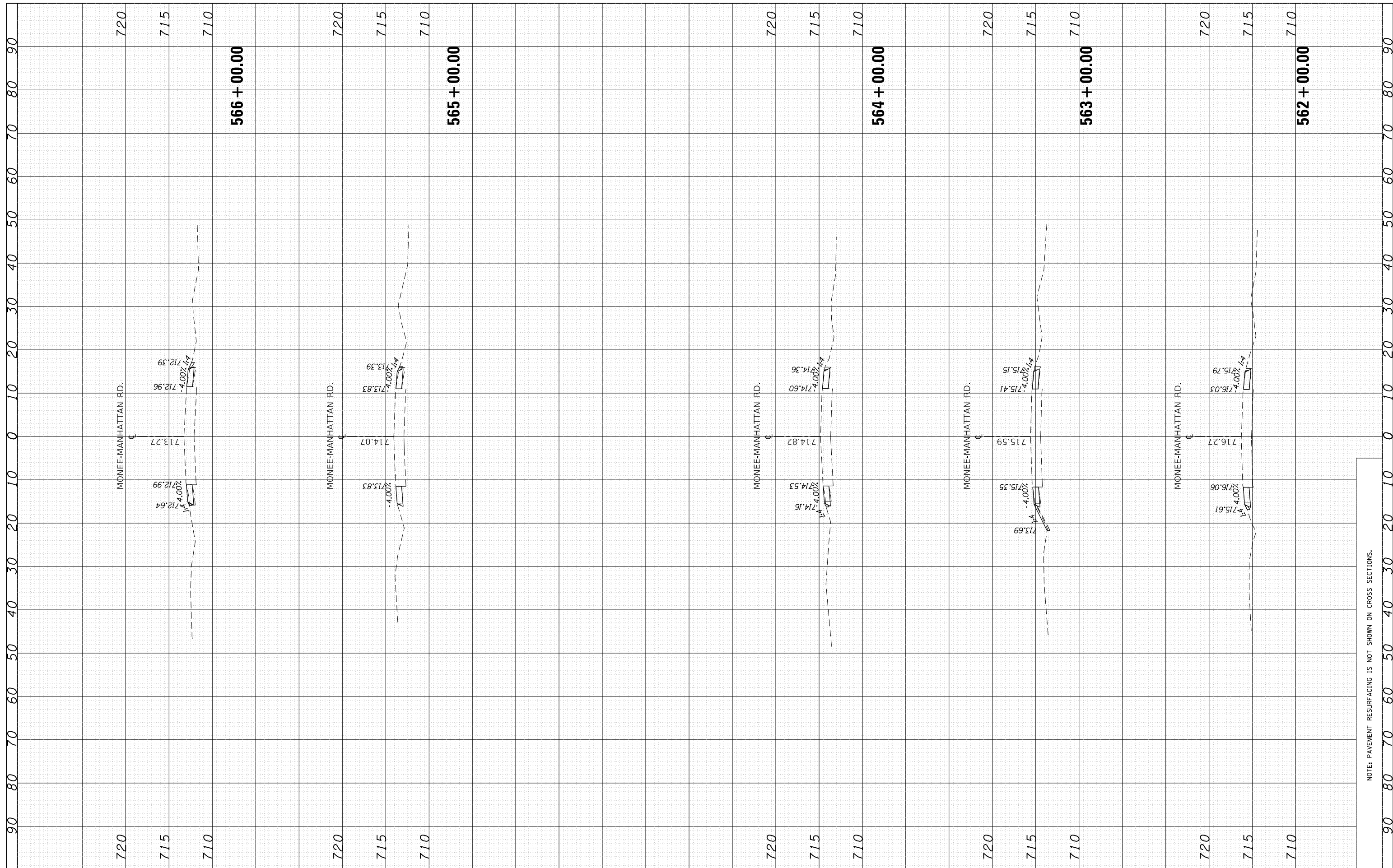


FILE NAME =	USER NAME = toriafm	DESIGNED -	REVISED -	STATE OF ILLINOIS DEPARTMENT OF TRANSPORTATION	EXISTING AND PROPOSED CROSS SECTIONS MONEE-MANHATTAN RD. - BRYNN DR. TO CENTER RD.	F.A.P. RTE.	SECTION	COUNTY	TOTAL SHEETS	SHEET NO.	
		DRAWN -	REVISED -			531	(40&40X)I	WILL	116	47	
		CHECKED -	REVISED -			CONTRACT NO. 62F22					
		DATE -	REVISED -			SCALE:	SHEET OF SHEETS	STA. 558+00.00 TO STA. 561+00.00	ILLINOIS FED. AID PROJECT		

NOTE: PAVEMENT RESURFACING IS NOT SHOWN ON CROSS SECTIONS.

FINAL SURVEY NO.	SURVEYED	BY	DATE
NOTE BOOK	PLOTTED		
AREAS CHECKED	TEMPLATE		
	AREAS CHECKED		

ORIGINAL SURVEY NO.	SURVEYED	BY	DATE
NOTE BOOK	PLOTTED		
AREAS CHECKED	TEMPLATE		
	AREAS CHECKED		



FILE NAME =	USER NAME = toriafm	DESIGNED -	REVISED -
p:\planroom.dot\illinois.gov\PIWOT\Documents\DOT Offices\District 1\Projects\D126617\CADD\Drawn\126617-shr-xssh.Manhattan-Monee		DRAWN	REVISED
Default		CHECKED -	REVISED -
		DATE -	REVISED -

**STATE OF ILLINOIS
DEPARTMENT OF TRANSPORTATION**

**EXISTING AND PROPOSED CROSS SECTIONS
MONEE-MANHATTAN RD. - BRYNN DR. TO CENTER RD.**

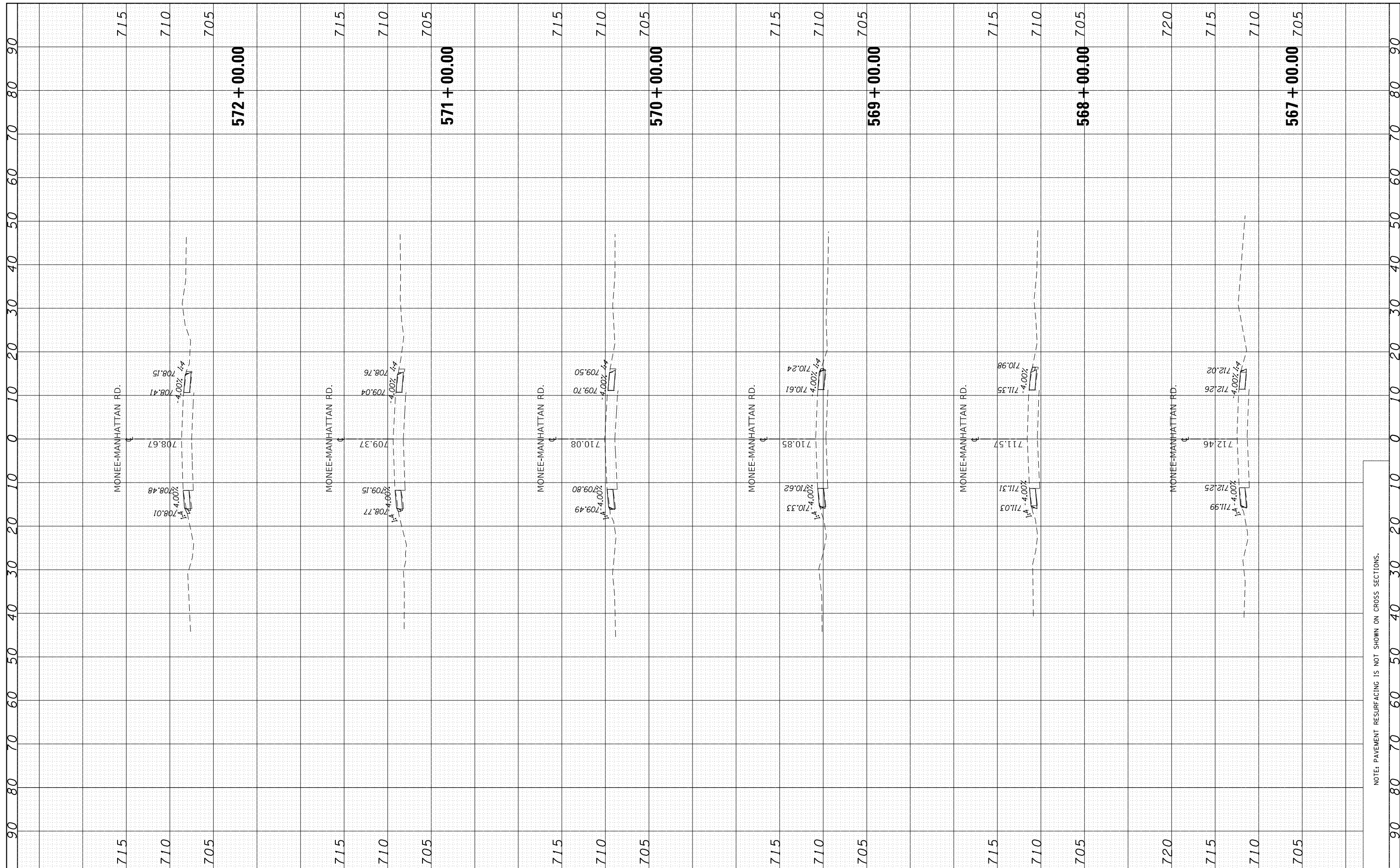
SCALE: SHEET OF SHEETS STA. 562+00.00 TO STA. 566+00.00

F.A.P. RTE.	SECTION	COUNTY	TOTAL SHEETS	SHEET NO.
531	(40&40X)I	WILL	116	48
CONTRACT NO. 62F22			ILLINOIS FED. AID PROJECT	

NOTE: PAVEMENT RESURFACING IS NOT SHOWN ON CROSS SECTIONS.

FINAL SURVEY NO.	SURVEYED PLOTTED AREAS CHECKED	BY	DATE
NOTE BOOK NO.	TEMPLATE AREAS CHECKED		

ORIGINAL SURVEY NO.	SURVEYED PLOTTED AREAS CHECKED	BY	DATE
NOTE BOOK NO.	TEMPLATE AREAS CHECKED		



FILE NAME = p:\planroom.dot\illinois.gov\PI\DOT\Documents\DOT Offices\District 1\Projects\D126617\CADD\Drawings\D126617-shr-xssh-Manhattan-Monee\567-572\567-572.dwg
 USER NAME = toriafm
 PLOT SCALE = 20.0000' / in.
 PLOT DATE = 3/26/2020

DESIGNED -
 CHECKED -
 DATE -

REVISED -
 REVISED -
 REVISED -

**STATE OF ILLINOIS
 DEPARTMENT OF TRANSPORTATION**

**EXISTING AND PROPOSED CROSS SECTIONS
 MONEE-MANHATTAN RD. - BRYNN DR. TO CENTER RD.**

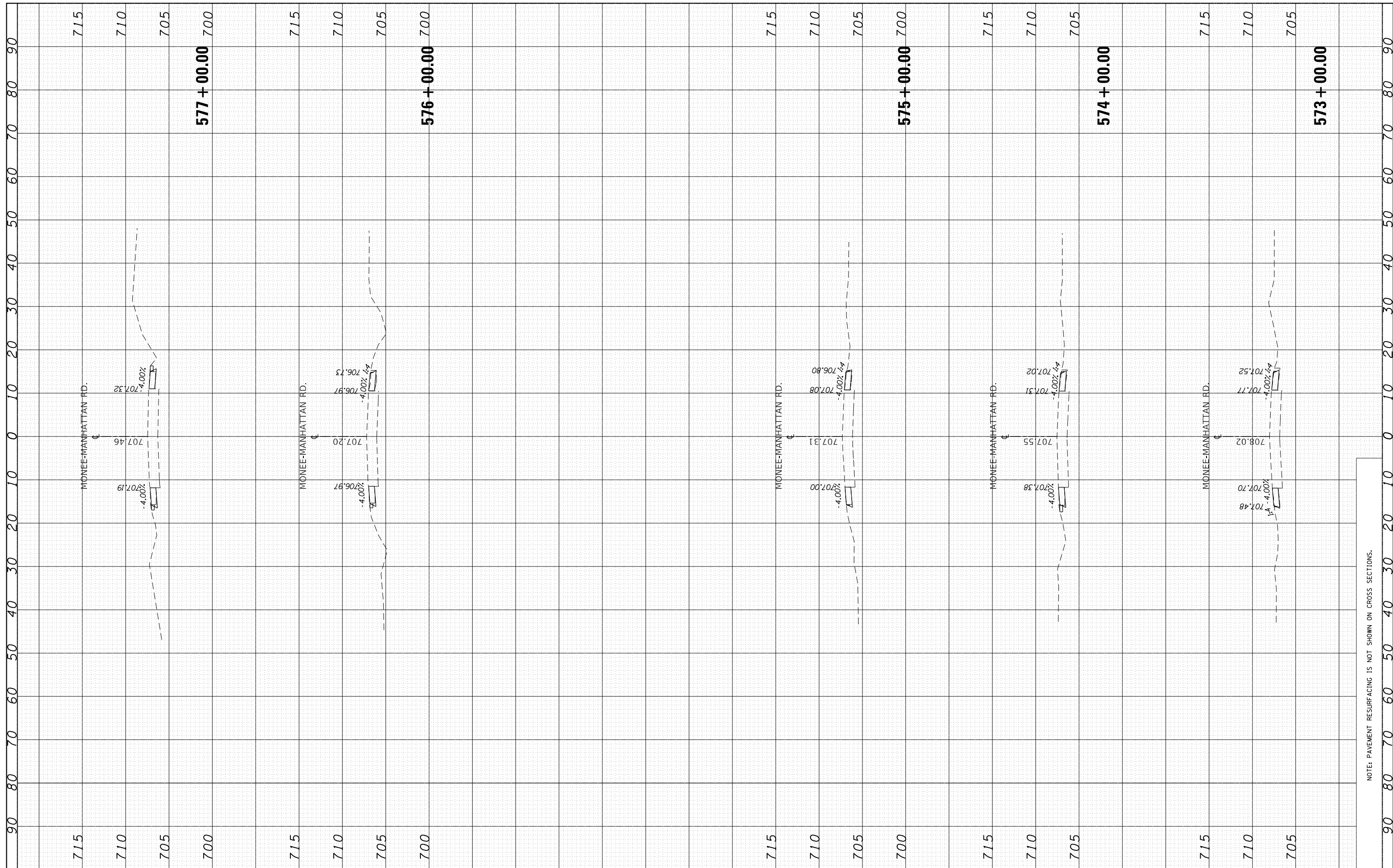
SCALE: SHEET OF SHEETS STA. 567+00.00 TO STA. 572+00.00

F.A.P. RTE. 531	SECTION (40&40X)I	COUNTY WILL	TOTAL SHEETS 116	SHEET NO. 49
CONTRACT NO. 62F22			ILLINOIS FED. AID PROJECT	

NOTE: PAVEMENT RESURFACING IS NOT SHOWN ON CROSS SECTIONS.

FINAL SURVEY NO.	SURVEYED PLOTTED AREAS CHECKED	BY	DATE

ORIGINAL SURVEY NO.	SURVEYED PLOTTED AREAS CHECKED	BY	DATE

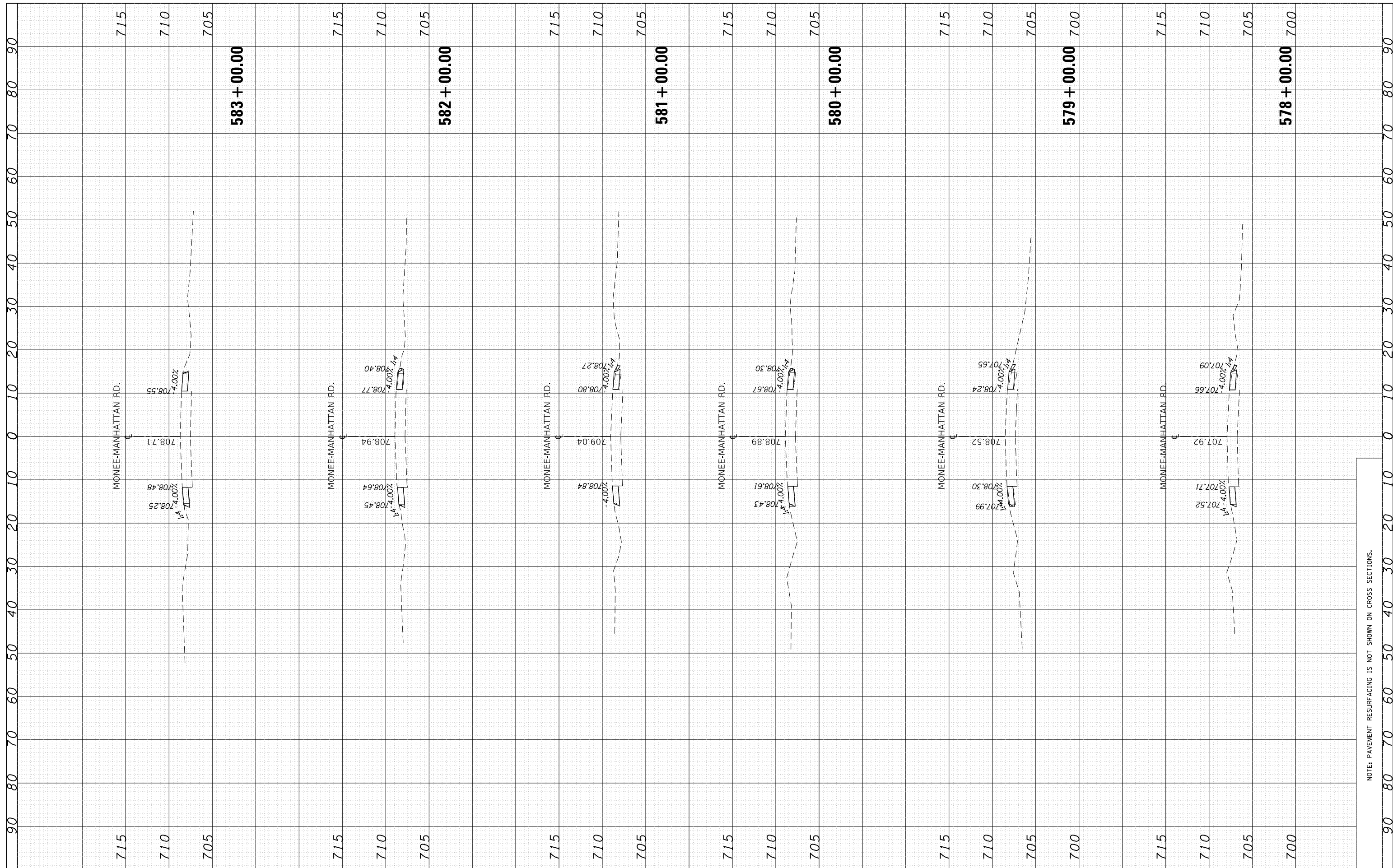


FILE NAME =	USER NAME = toriafm	DESIGNED -	REVISED -	STATE OF ILLINOIS DEPARTMENT OF TRANSPORTATION	EXISTING AND PROPOSED CROSS SECTIONS MONEE-MANHATTAN RD. - BRYNN DR. TO CENTER RD.	F.A.P. RTE.	SECTION	COUNTY	TOTAL SHEETS	SHEET NO.	
Default		DRAWN	REVISED			531	(40&40)I	WILL	116	5B	
		CHECKED -	REVISED -			SCALE:		SHEET OF SHEETS		CONTRACT NO. 62F22	
		DATE -	REVISED -			STA. 573+00.00 TO STA. 577+00.00		ILLINOIS FED. AID PROJECT			

NOTE: PAVEMENT RESURFACING IS NOT SHOWN ON CROSS SECTIONS.

FINAL SURVEY NO.	SURVEYED PLOTTED AREAS CHECKED	BY	DATE
NOTE BOOK NO.	TEMPLATE AREAS CHECKED		

ORIGINAL SURVEY NO.	SURVEYED PLOTTED AREAS CHECKED	BY	DATE
NOTE BOOK NO.	TEMPLATE AREAS CHECKED		



FILE NAME =	USER NAME = toriafm	DESIGNED -	REVISED -
p:\planroom.dot\illinois.gov\PI\DOT\Documents\DOT Offices\District 1\Projects\D126617\CADD\Drawings\126617-shr-xssh-Manhattan-Monee		DRAWN -	REVISED -
Default		CHECKED -	REVISED -
		DATE -	REVISED -

**STATE OF ILLINOIS
DEPARTMENT OF TRANSPORTATION**

**EXISTING AND PROPOSED CROSS SECTIONS
MONEE-MANHATTAN RD. - BRYNN DR. TO CENTER RD.**

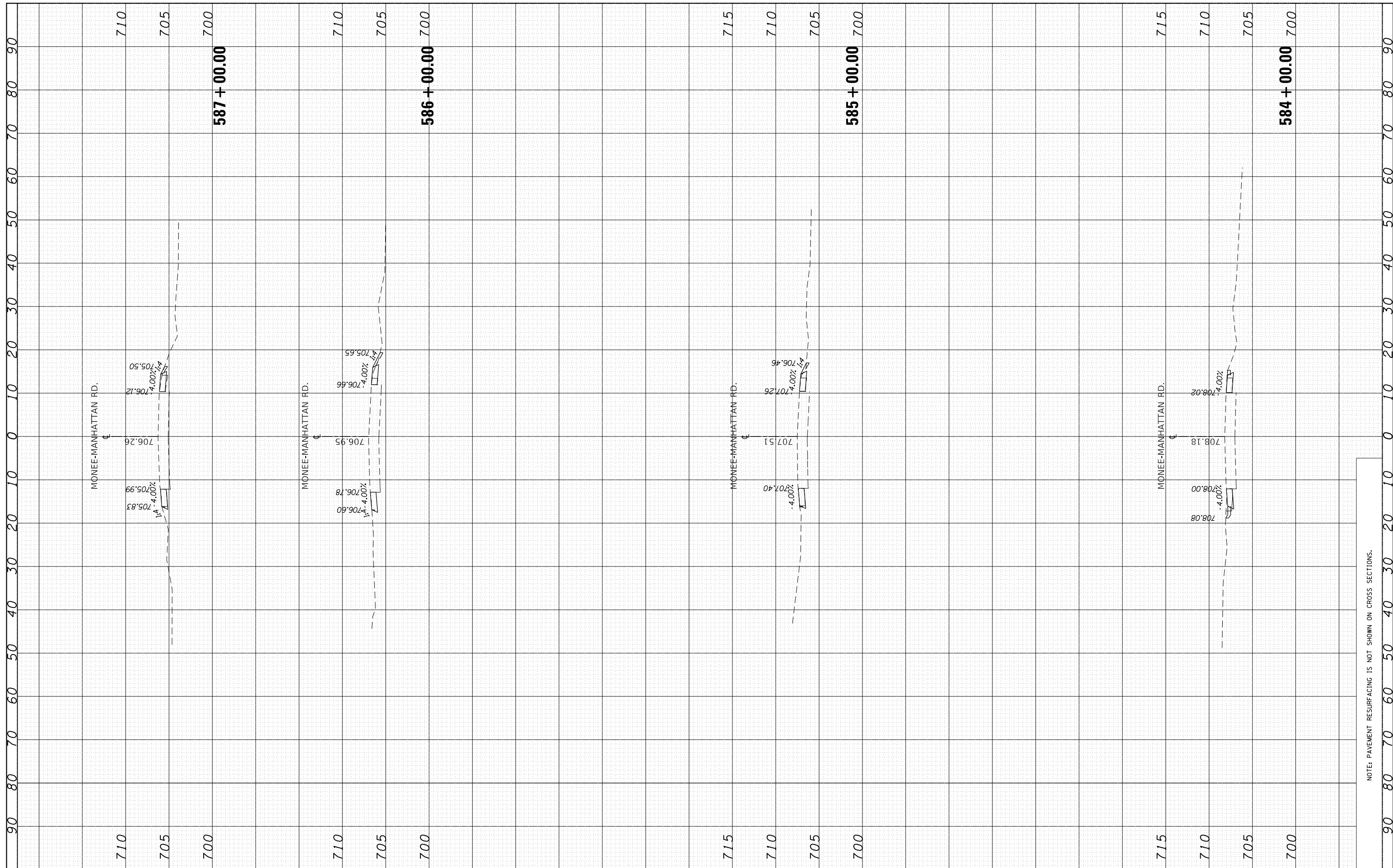
SCALE: SHEET OF SHEETS STA. 578+00.00 TO STA. 583+00.00

F.A.P. RTE. 531	SECTION (40&40X)I	COUNTY WILL	TOTAL SHEETS 116	SHEET NO. 51
CONTRACT NO. 62F22			ILLINOIS FED. AID PROJECT	

NOTE: PAVEMENT RESURFACING IS NOT SHOWN ON CROSS SECTIONS.

FINAL SURVEY NO.	SURVEYED	BY	DATE
NOTE BOOK	PLOTTED		
AREAS CHECKED	TEMPLATE		
	AREAS		
	CHECKED		

ORIGINAL SURVEY NO.	SURVEYED	BY	DATE
NOTE BOOK	PLOTTED		
AREAS CHECKED	TEMPLATE		
	AREAS		
	CHECKED		



FILE NAME =	USER NAME = toriafm	DESIGNED -	REVISED -
Default		CHECKED -	REVISED -
		DATE -	REVISED -

**STATE OF ILLINOIS
DEPARTMENT OF TRANSPORTATION**

**EXISTING AND PROPOSED CROSS SECTIONS
MONEE-MANHATTAN RD. - BRYNN DR. TO CENTER RD.**

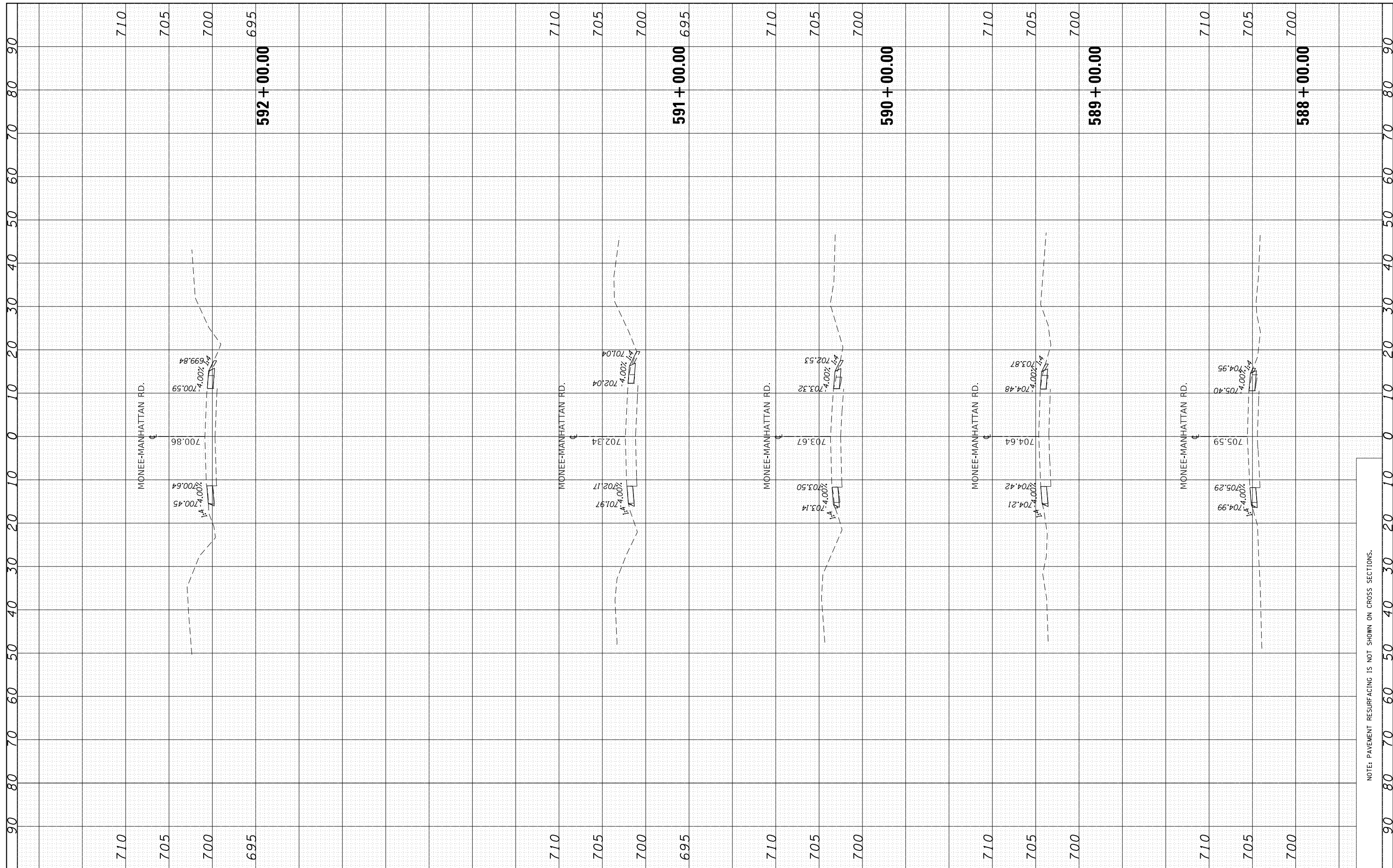
SCALE: SHEET OF SHEETS STA. 584+00.00 TO STA. 587+00.00

F.A.P. RTE.	SECTION	COUNTY	TOTAL SHEETS	SHEET NO.
531	(40&40X)I	WILL	116	52
CONTRACT NO. 62F22			ILLINOIS FED. AID PROJECT	

NOTE: PAVEMENT RESURFACING IS NOT SHOWN ON CROSS SECTIONS.

FINAL SURVEY NO.	SURVEYED PLOTTED	BY	DATE
NOTE BOOK	TEMPLATE		
AREAS CHECKED	AREAS CHECKED		

ORIGINAL SURVEY NO.	SURVEYED PLOTTED	BY	DATE
NOTE BOOK	TEMPLATE		
AREAS CHECKED	AREAS CHECKED		



FILE NAME = p:\planroom.dot\illinois.gov\PIDOT\Documents\DOT Offices\District 1\Projects\D126617\CADD\DRAWN\DI26617-shr-xssh-Manhattan-Monee

USER NAME = toriafm
 PLOT SCALE = 20.0000' / in.
 PLOT DATE = 3/26/2020

DESIGNED -
 CHECKED -
 DATE -

REVISED -
 REVISED -
 REVISED -

**STATE OF ILLINOIS
 DEPARTMENT OF TRANSPORTATION**

**EXISTING AND PROPOSED CROSS SECTIONS
 MONEE-MANHATTAN RD. - BRYNN DR. TO CENTER RD.**

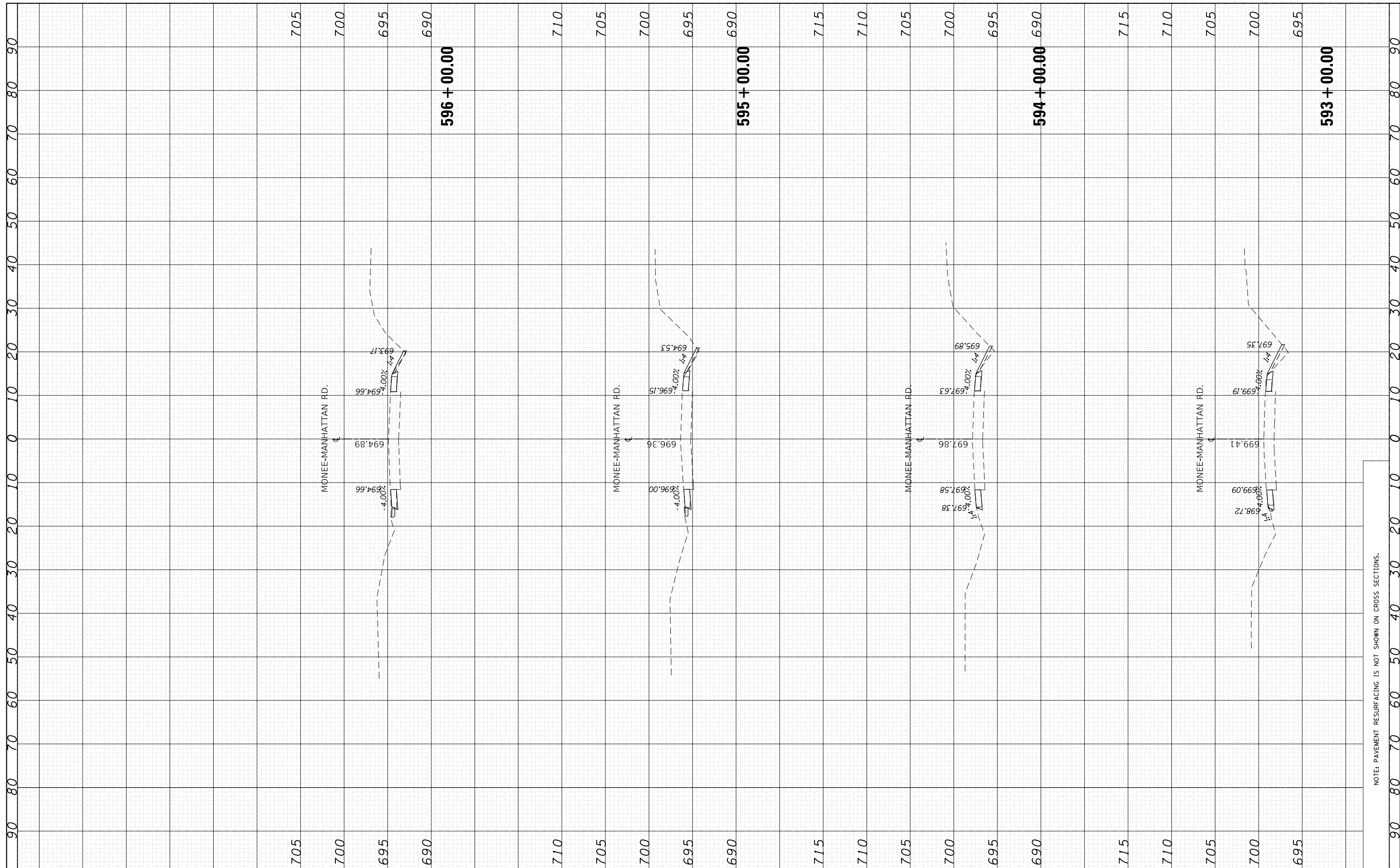
SCALE: SHEET OF SHEETS STA. 588+00.00 TO STA. 592+00.00

F.A.P. RTE. 531	SECTION (40&40X)I	COUNTY WILL	TOTAL SHEETS 116	SHEET NO. 53
CONTRACT NO. 62F22			ILLINOIS FED. AID PROJECT	

NOTE: PAVEMENT RESURFACING IS NOT SHOWN ON CROSS SECTIONS.

FINAL SURVEY NO.	SURVEYED	BY	DATE
NOTE BOOK	PLOTTED		
AREAS CHECKED	TEMPLATE		
	AREAS CHECKED		

ORIGINAL SURVEY NO.	SURVEYED	BY	DATE
	PLOTTED		
	TEMPLATE		
	AREAS CHECKED		



FILE NAME =
 USER NAME = toriafm
 PLOT SCALE = 20.0000' / in.
 PLOT DATE = 3/26/2020

DESIGNED -
 DRAWN -
 CHECKED -
 DATE -

REVISED -
 REVISED -
 REVISED -
 REVISED -

**STATE OF ILLINOIS
 DEPARTMENT OF TRANSPORTATION**

**EXISTING AND PROPOSED CROSS SECTIONS
 MONEE-MANHATTAN RD. - BRYNN DR. TO CENTER RD.**

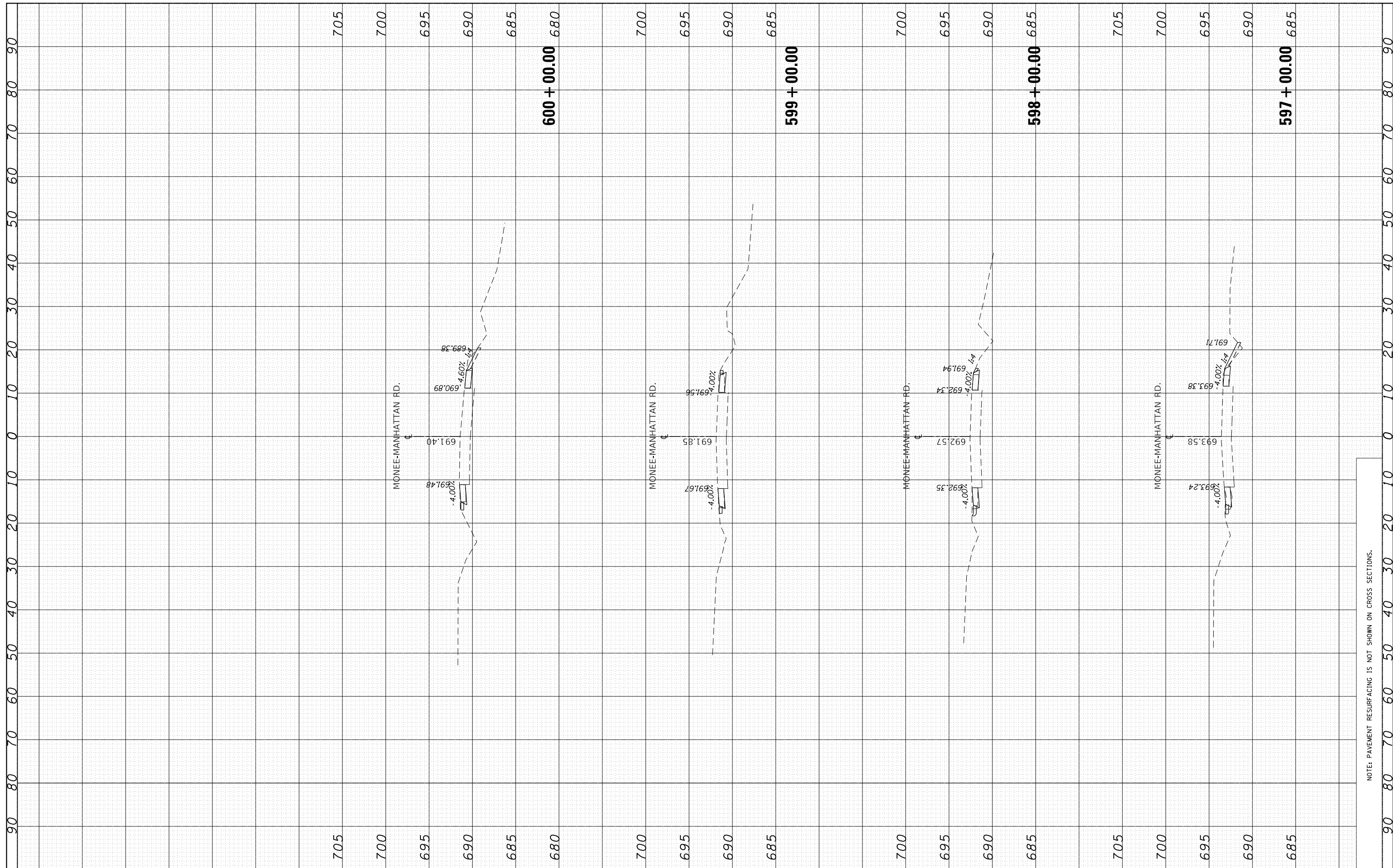
SCALE: SHEET OF SHEETS STA. 593+00.00 TO STA. 596+00.00

F.A.P. RTE.	SECTION	COUNTY	TOTAL SHEETS	SHEET NO.
531	(40&40X)I	WILL	116	54
CONTRACT NO. 62F22			ILLINOIS FED. AID PROJECT	

NOTE: PAVEMENT RESURFACING IS NOT SHOWN ON CROSS SECTIONS.

FINAL SURVEY NO.	SURVEYED PLOTTED AREAS CHECKED	BY	DATE
NOTE BOOK NO.	TEMPLATE AREAS CHECKED		

ORIGINAL SURVEY NO.	SURVEYED PLOTTED AREAS CHECKED	BY	DATE
NOTE BOOK NO.	TEMPLATE AREAS CHECKED		



FILE NAME =	USER NAME = toriafm	DESIGNED -	REVISED -
p:\planroom.dot\illinois.gov\PIWOT\Documents\DOT Offices\District 1\Projects\D126617\CADD\Drawings\D126617-shr-xssh-Manhattan-Monnee		DRAWN -	REVISED -
Default	PLOT SCALE = 20.0000' / in.	CHECKED -	REVISED -
	PLOT DATE = 3/26/2020	DATE -	REVISED -

**STATE OF ILLINOIS
DEPARTMENT OF TRANSPORTATION**

**EXISTING AND PROPOSED CROSS SECTIONS
MONNEE-MANHATTAN RD. - BRYNN DR. TO CENTER RD.**

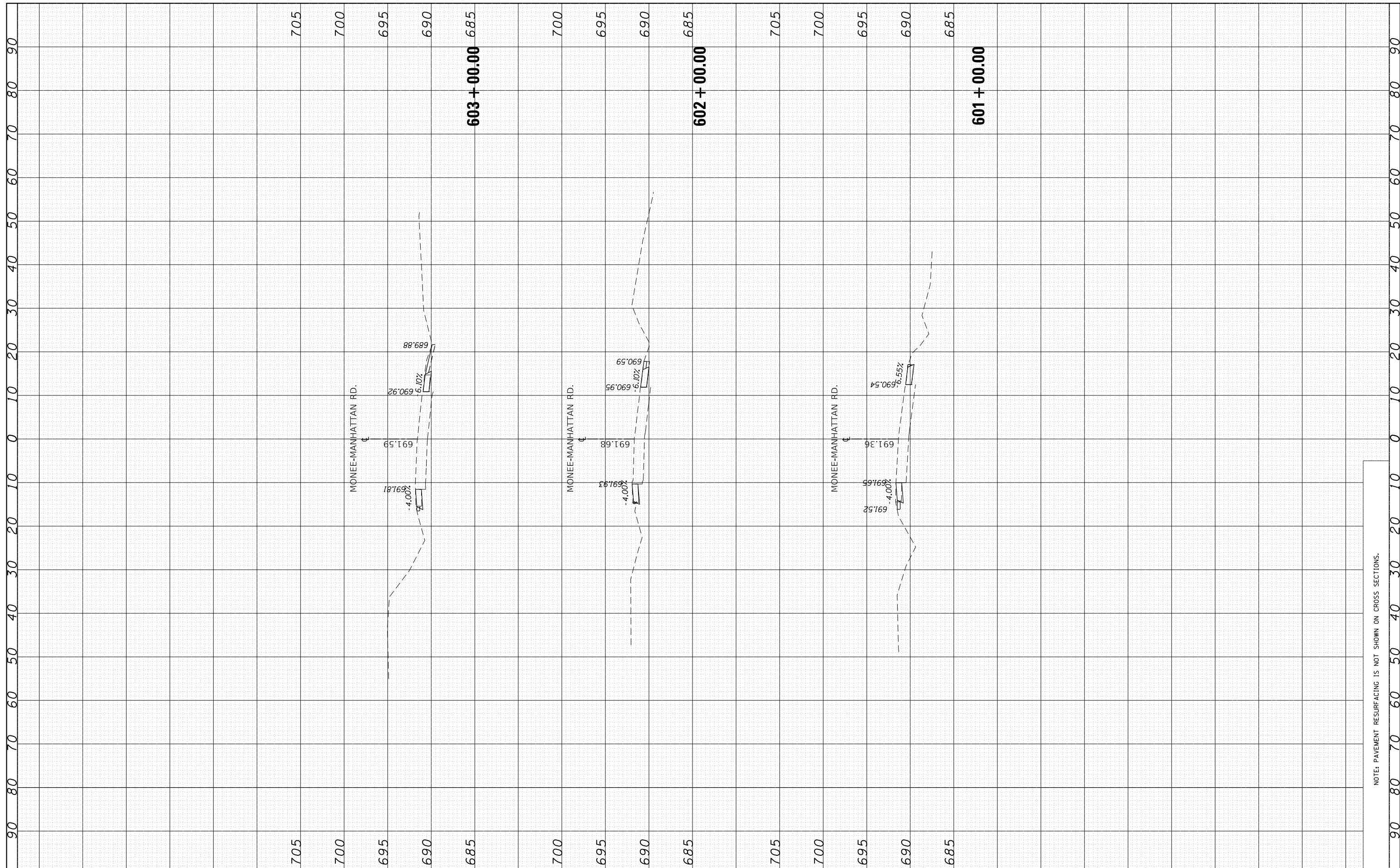
SCALE: SHEET OF SHEETS STA. 597+00.00 TO STA. 600+00.00

F.A.P. RTE. 531	SECTION (40&40X)I	COUNTY WILL	TOTAL SHEETS 116	SHEET NO. 55
CONTRACT NO. 62F22			ILLINOIS FED. AID PROJECT	

NOTE: PAVEMENT RESURFACING IS NOT SHOWN ON CROSS SECTIONS.

FINAL SURVEY NO.	SURVEYED PLOTTED AREAS CHECKED	BY	DATE

ORIGINAL SURVEY NO.	SURVEYED PLOTTED AREAS CHECKED	BY	DATE



FILE NAME = p:\planroom.dot\illinois.gov\PI\DOT\Documents\DOT Offices\District 1\Projects\D126617\CADD\Drawings\D126617-sht-xssh-Manhattan-Monee

USER NAME = toriafm
 DESIGNED -
 CHECKED -
 DATE - 3/26/2020

DRAWN -
 REVISIONS -

REVISER -
 REVISIONS -

**STATE OF ILLINOIS
 DEPARTMENT OF TRANSPORTATION**

**EXISTING AND PROPOSED CROSS SECTIONS
 MONEE-MANHATTAN RD. - BRYNN DR. TO CENTER RD.**

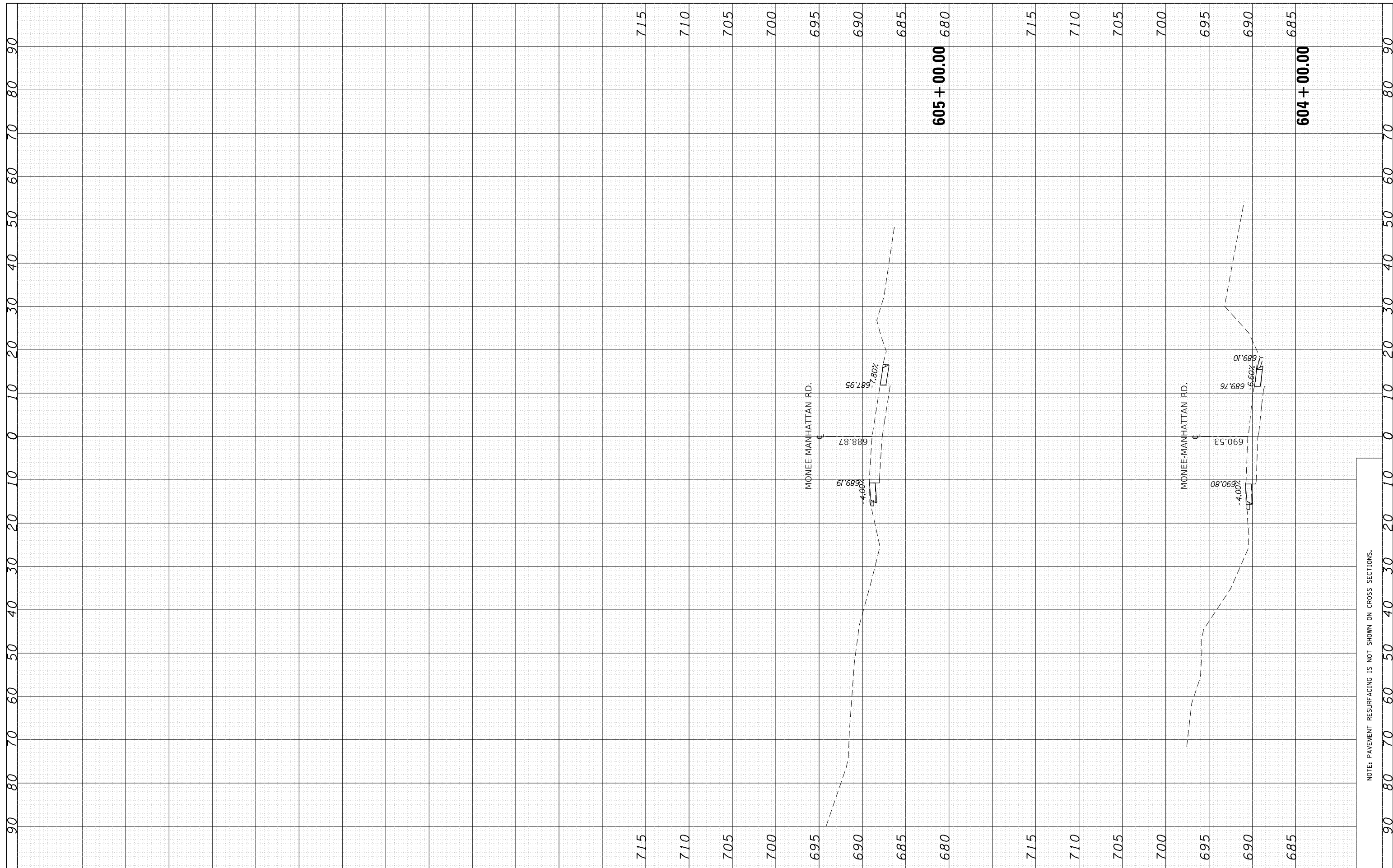
SCALE: SHEET OF SHEETS STA. 601+00.00 TO STA. 603+00.00

F.A.P. RTE. 531	SECTION (40&40X)I	COUNTY WILL	TOTAL SHEETS 116	SHEET NO. 56
CONTRACT NO. 62F22			ILLINOIS FED. AID PROJECT	

NOTE: PAVEMENT RESURFACING IS NOT SHOWN ON CROSS SECTIONS.

FINAL SURVEY NO.	SURVEYED PLOTTED AREAS CHECKED	BY	DATE

ORIGINAL SURVEY NO.	SURVEYED PLOTTED AREAS CHECKED	BY	DATE



FILE NAME =	USER NAME = toriafm	DESIGNED -	REVISED -

**STATE OF ILLINOIS
DEPARTMENT OF TRANSPORTATION**

**EXISTING AND PROPOSED CROSS SECTIONS
MONEE-MANHATTAN RD. - BRYNN DR. TO CENTER RD.**

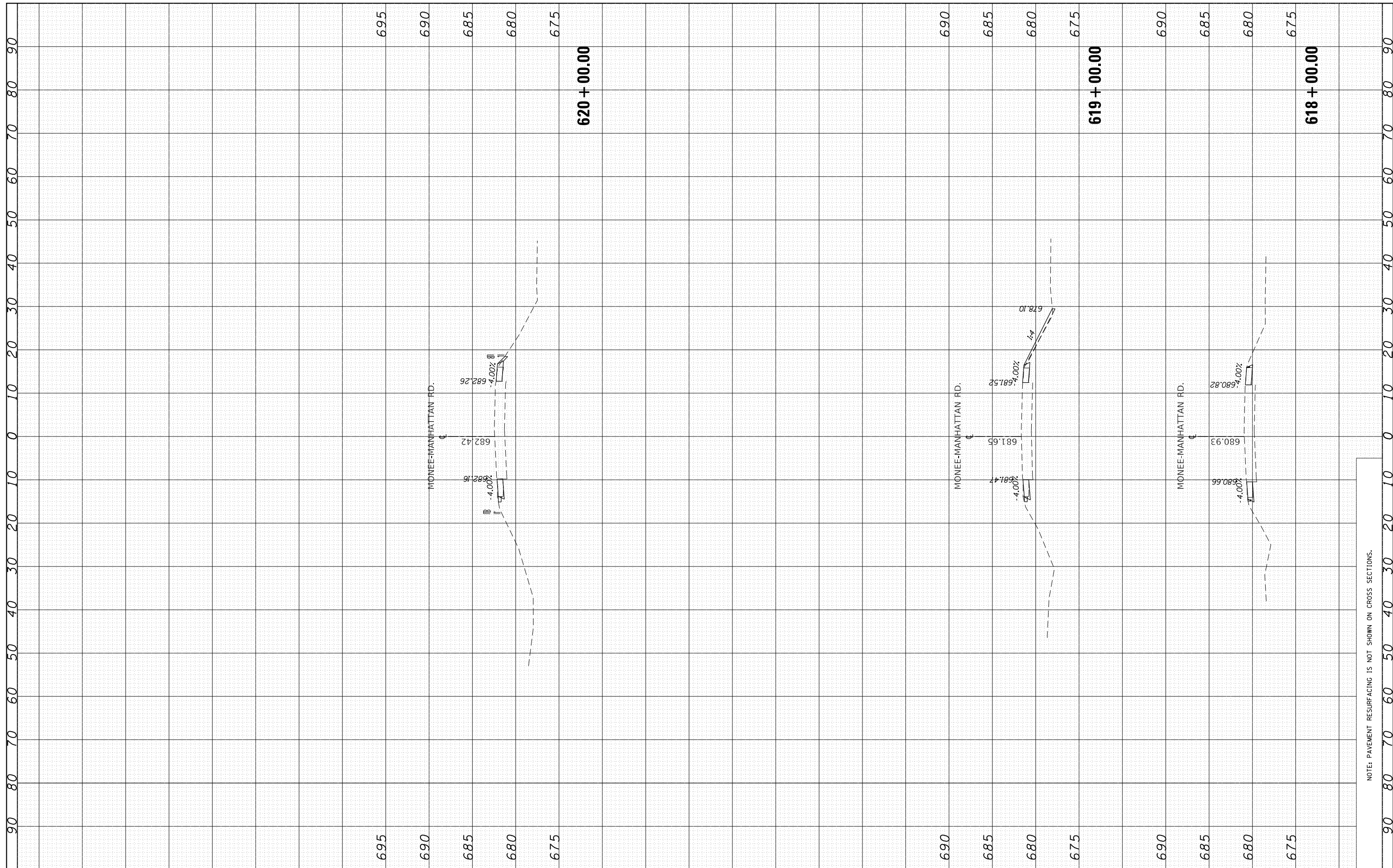
F.A.P. RTE.	SECTION	COUNTY	TOTAL SHEETS	SHEET NO.
531	(40&40)I	WILL	116	57
CONTRACT NO. 62F22			ILLINOIS FED. AID PROJECT	

NOTE: PAVEMENT RESURFACING IS NOT SHOWN ON CROSS SECTIONS.

SCALE: SHEET OF SHEETS STA. 604+00.00 TO STA. 605+00.00

FINAL SURVEY NO.	SURVEYED PLOTTED	BY	DATE
NOTE BOOK	TEMPLATE		
AREAS CHECKED	AREAS CHECKED		

ORIGINAL SURVEY NO.	SURVEYED PLOTTED	BY	DATE
NOTE BOOK	TEMPLATE		
AREAS CHECKED	AREAS CHECKED		

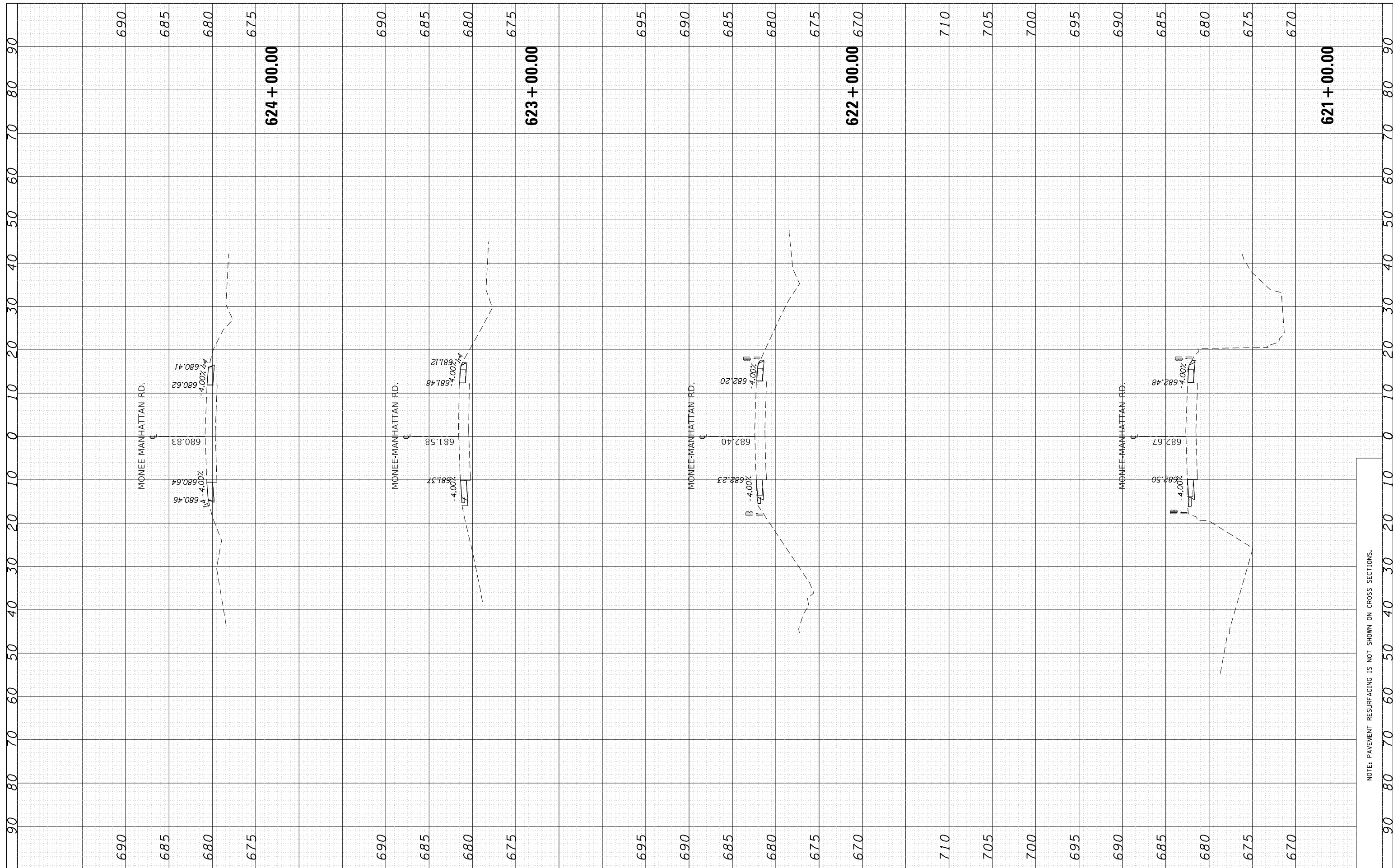


FILE NAME =	USER NAME = toriafm	DESIGNED -	REVISED -	STATE OF ILLINOIS DEPARTMENT OF TRANSPORTATION	EXISTING AND PROPOSED CROSS SECTIONS MONEE-MANHATTAN RD. - BRYNN DR. TO CENTER RD.	F.A.P. RTE.	SECTION	COUNTY	TOTAL SHEETS	SHEET NO.	
Default	DOT Offices\District 1\Projects\DI26617\CADD\Drawings\DI26617-shr-xssh-Monnee-Manhattan-Monroe	DRAWN -	REVISED -			531	(40&40X)I	WILL	116	58	
	PLOT SCALE = 20.0000' / in.	CHECKED -	REVISED -			CONTRACT NO. 62F22					
	PLOT DATE = 3/26/2020	DATE -	REVISED -			ILLINOIS FED. AID PROJECT					

NOTE: PAVEMENT RESURFACING IS NOT SHOWN ON CROSS SECTIONS.

FINAL SURVEY NO.	SURVEYED PLOTTED AREAS CHECKED	BY	DATE

ORIGINAL SURVEY NO.	SURVEYED PLOTTED AREAS CHECKED	BY	DATE



FILE NAME = p:\planroom\dotillinois.gov\PIWOT\Documents\DOT Offices\District 1\Projects\D126617\CADD\DRAWN\DI26617-shr-xssh-Manhattan-Monnee

USER NAME = toriafm
 DESIGNED -
 CHECKED -
 DATE - 3/26/2020

REVISER -
 REVISER -
 REVISER -

**STATE OF ILLINOIS
 DEPARTMENT OF TRANSPORTATION**

**EXISTING AND PROPOSED CROSS SECTIONS
 MONEE-MANHATTAN RD. - BRYNN DR. TO CENTER RD.**

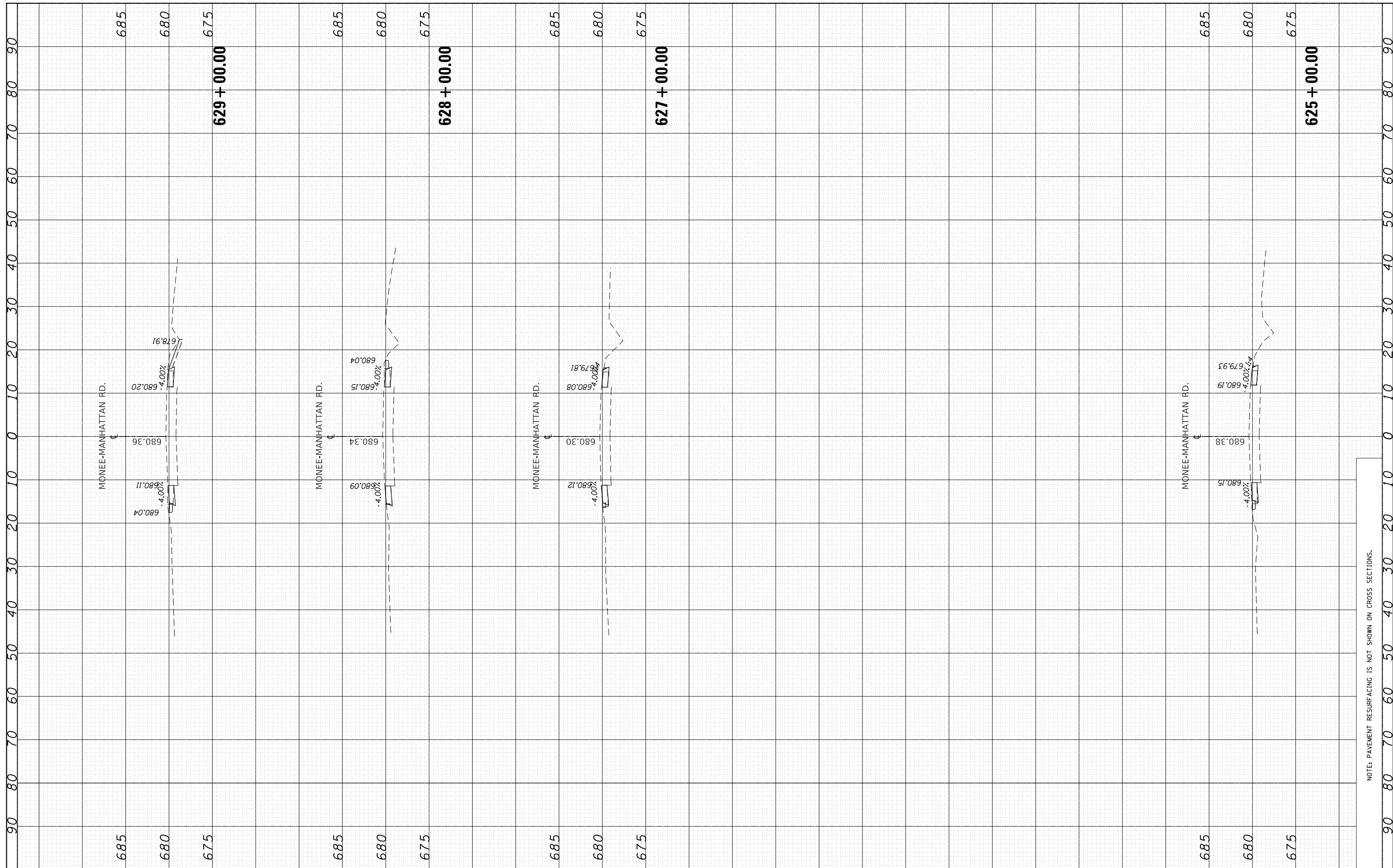
SCALE: SHEET OF SHEETS STA. 621+00.00 TO STA. 624+00.00

F.A.P. RTE.	SECTION	COUNTY	TOTAL SHEETS	SHEET NO.
531	(40&40X)I	WILL	116	59
CONTRACT NO. 62F22			ILLINOIS FED. AID PROJECT	

NOTE: PAVEMENT RESURFACING IS NOT SHOWN ON CROSS SECTIONS.

FINAL SURVEY NO.	SURVEYED PLOTTED AREAS CHECKED	BY	DATE
NOTE BOOK NO.	TEMPLATE AREAS CHECKED		

ORIGINAL SURVEY NO.	SURVEYED PLOTTED AREAS CHECKED	BY	DATE
NOTE BOOK NO.	TEMPLATE AREAS CHECKED		



FILE NAME = p:\planroom\dot\illinois.gov\PI\DOT\Documents\DOT Offices\District 1\Projects\D126617\CADD\Drawings\126617-shr-xssh-Manhattan-Monee\126617-shr-xssh-Manhattan-Monee.dwg
 USER NAME = toriafm
 PLOT SCALE = 20.0000' / in.
 PLOT DATE = 3/26/2020

DESIGNED -
 CHECKED -
 DATE -

REVISED -
 REVISED -
 REVISED -

**STATE OF ILLINOIS
 DEPARTMENT OF TRANSPORTATION**

**EXISTING AND PROPOSED CROSS SECTIONS
 MONEE-MANHATTAN RD. - BRYNN DR. TO CENTER RD.**

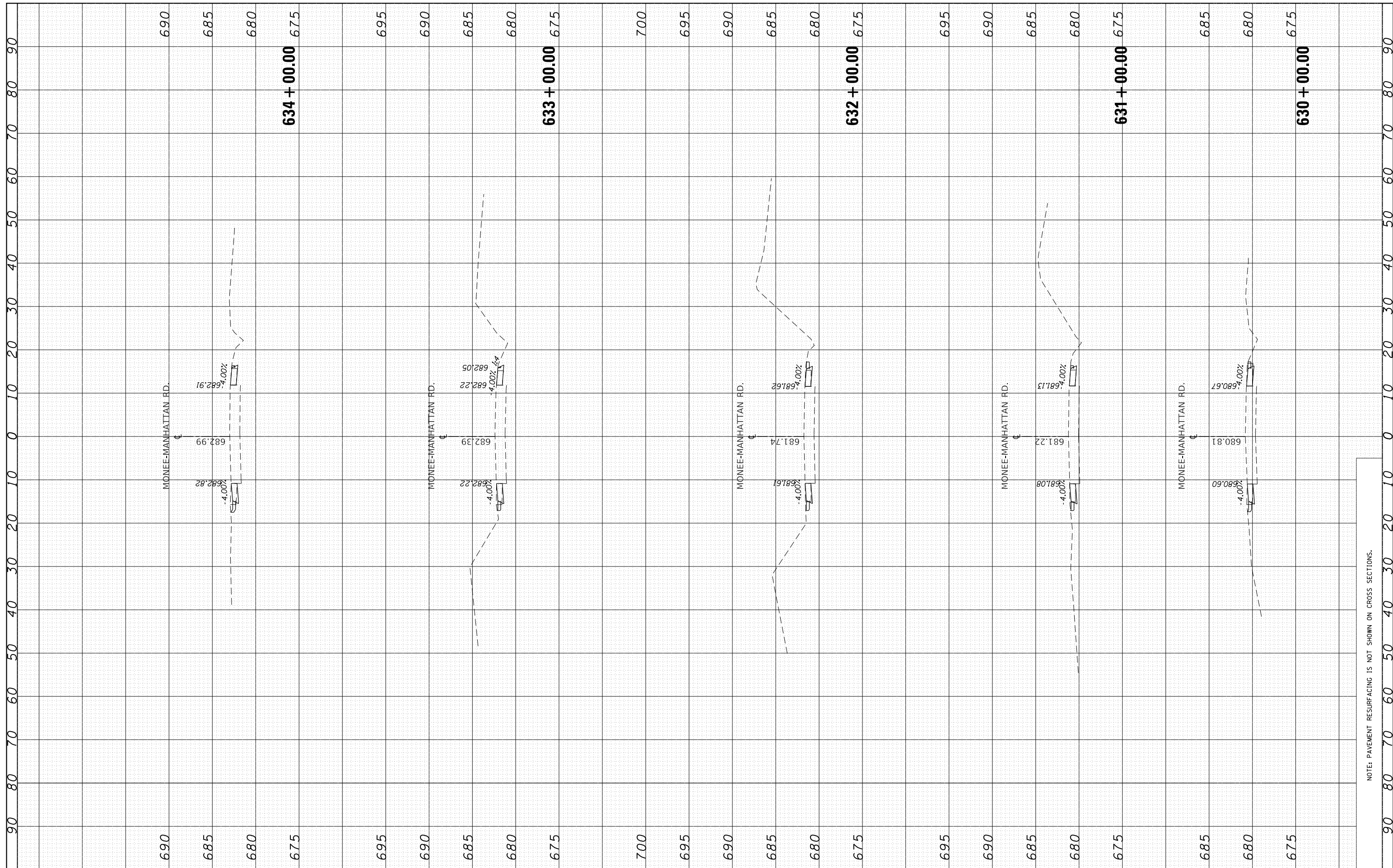
SCALE: SHEET OF SHEETS STA. 625+00.00 TO STA. 629+00.00

F.A.P. RTE. 531	SECTION (40&40X)I	COUNTY WILL	TOTAL SHEETS 116	SHEET NO. 60
CONTRACT NO. 62F22			ILLINOIS FED. AID PROJECT	

NOTE: PAVEMENT RESURFACING IS NOT SHOWN ON CROSS SECTIONS.

FINAL SURVEY NO.	SURVEYED	BY	DATE
NOTE BOOK	PLOTTED		
AREAS CHECKED	TEMPLATE		
	AREAS		
	CHECKED		

ORIGINAL SURVEY NO.	SURVEYED	BY	DATE
NOTE BOOK	PLOTTED		
AREAS CHECKED	TEMPLATE		
	AREAS		
	CHECKED		



FILE NAME = p:\planroom.dot\illinois.gov\PI\DOT\Documents\DOT Offices\District 1\Projects\D126617\CADD\Drawings\D126617-shr-xssh-Manhattan-Monnee-REVISED.dwg
 USER NAME = toriafm
 PLOT SCALE = 20.0000' / in.
 PLOT DATE = 3/26/2020

DESIGNED -	REVISED -
DRAWN -	REVISED -
CHECKED -	REVISED -
DATE -	REVISED -

**STATE OF ILLINOIS
DEPARTMENT OF TRANSPORTATION**

**EXISTING AND PROPOSED CROSS SECTIONS
MONNEE-MANHATTAN RD. - BRYNN DR. TO CENTER RD.**

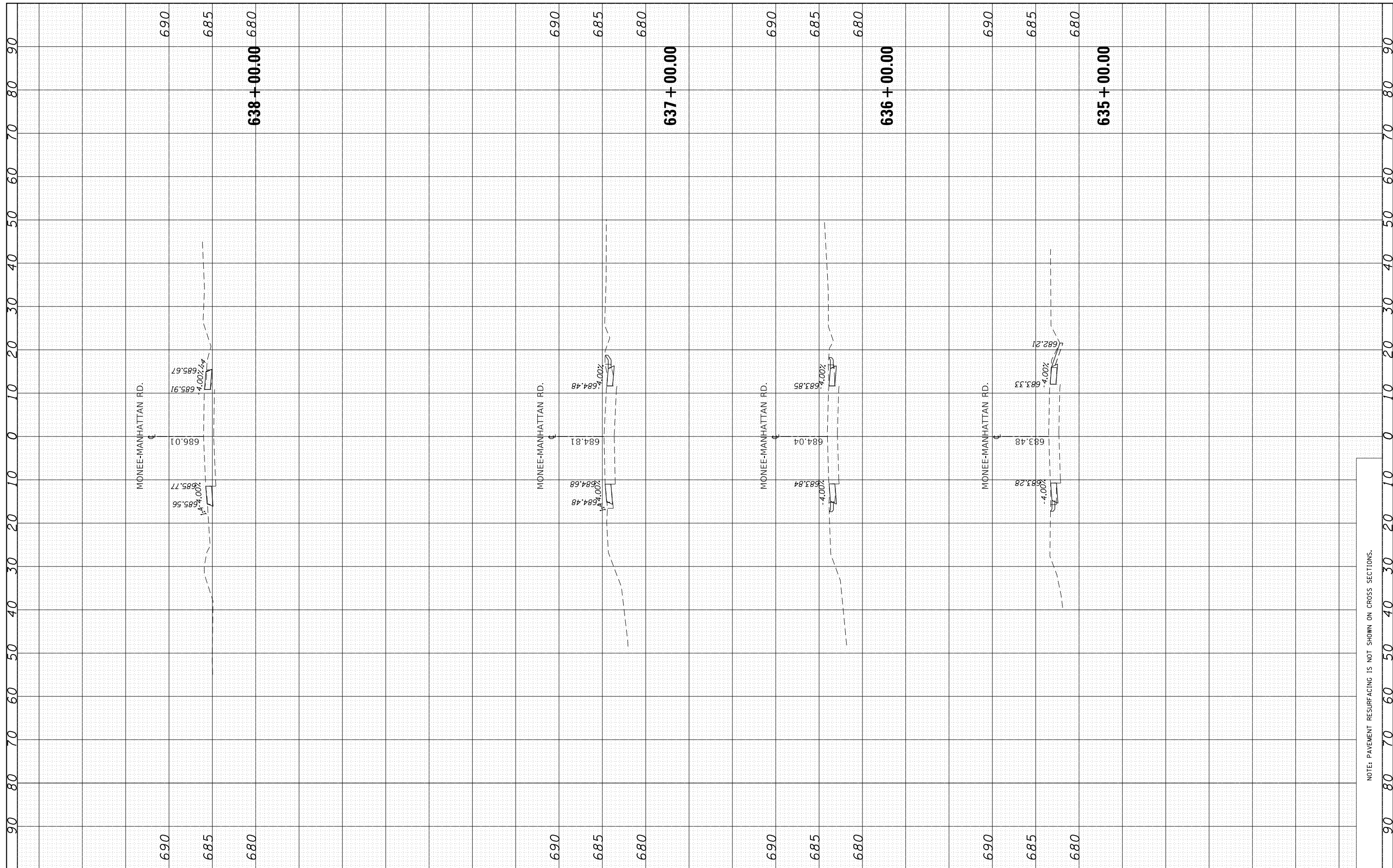
SCALE: SHEET OF SHEETS STA. 630+00.00 TO STA. 634+00.00

F.A.P. RTE. 531	SECTION (40&40X)I	COUNTY WILL	TOTAL SHEETS 116	SHEET NO. 61
CONTRACT NO. 62F22			ILLINOIS FED. AID PROJECT	

NOTE: PAVEMENT RESURFACING IS NOT SHOWN ON CROSS SECTIONS.

FINAL SURVEY NO.	SURVEYED	BY	DATE
NOTE BOOK	PLOTTED		
AREAS CHECKED	TEMPLATE		
	AREAS CHECKED		

ORIGINAL SURVEY NO.	SURVEYED	BY	DATE
NOTE BOOK	PLOTTED		
AREAS CHECKED	TEMPLATE		
	AREAS CHECKED		

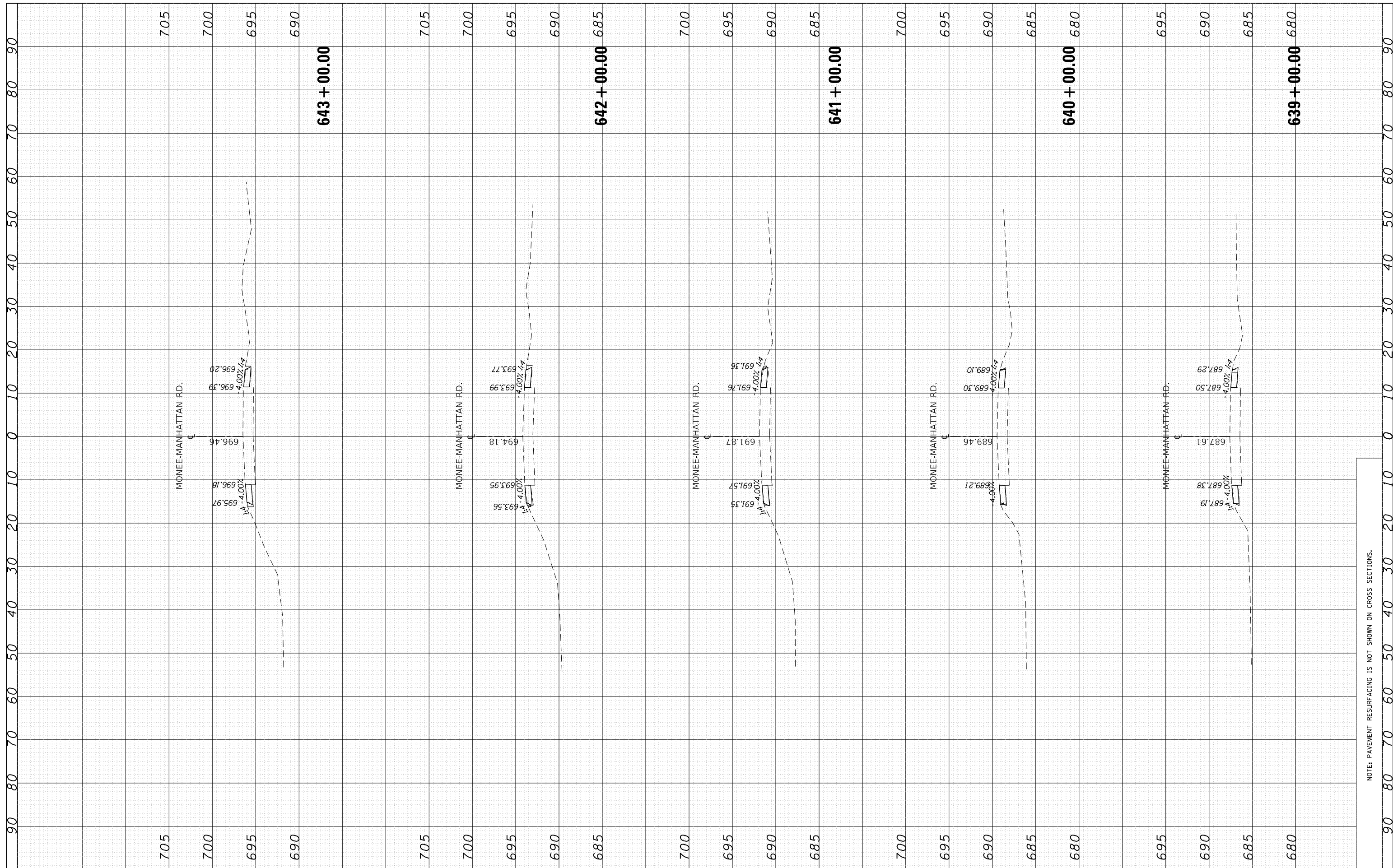


FILE NAME =	USER NAME = toriafm	DESIGNED -	REVISED -	STATE OF ILLINOIS DEPARTMENT OF TRANSPORTATION	EXISTING AND PROPOSED CROSS SECTIONS MONEE-MANHATTAN RD. - BRYNN DR. TO CENTER RD.	F.A.P. RTE.	SECTION	COUNTY	TOTAL SHEETS	SHEET NO.	
p:\planroom\dotillinois.gov\PI\DOT\Documents\DOT Offices\District 1\Projects\D126617\CADD\DRAWN\DI26617-shr-xssh-Manhattan-Monee	PLLOT SCALE = 20.0000' / in.	CHECKED -	REVISED -			531	(40&40X)I	WILL	116	62	
Default	PLLOT DATE = 3/26/2020	DATE -	REVISED -			SCALE: SHEET OF SHEETS STA. 635+00.00 TO STA. 638+00.00		CONTRACT NO. 62F22		ILLINOIS FED. AID PROJECT	

NOTE: PAVEMENT RESURFACING IS NOT SHOWN ON CROSS SECTIONS.

FINAL SURVEY NO.	SURVEYED PLOTTED AREAS CHECKED	BY	DATE
NOTE BOOK NO.	TEMPLATE AREAS CHECKED		

ORIGINAL SURVEY NO.	SURVEYED PLOTTED AREAS CHECKED	BY	DATE
NOTE BOOK NO.	TEMPLATE AREAS CHECKED		



FILE NAME = p:\planroom.dot\illinois.gov\DOT\Documents\DOT Offices\District 1\Projects\D126617\CADD\Drawings\126617-shr-xssh-Manhattan-Monee\126617-shr-xssh-Manhattan-Monee.dwg
 USER NAME = toriafm
 PLOT SCALE = 20.0000' / in.
 PLOT DATE = 3/26/2020

DESIGNED -	REVISOR -
DRAWN -	REVISION -
CHECKED -	REVISION -
DATE -	REVISION -

**STATE OF ILLINOIS
DEPARTMENT OF TRANSPORTATION**

**EXISTING AND PROPOSED CROSS SECTIONS
MONEE-MANHATTAN RD. - BRYNN DR. TO CENTER RD.**

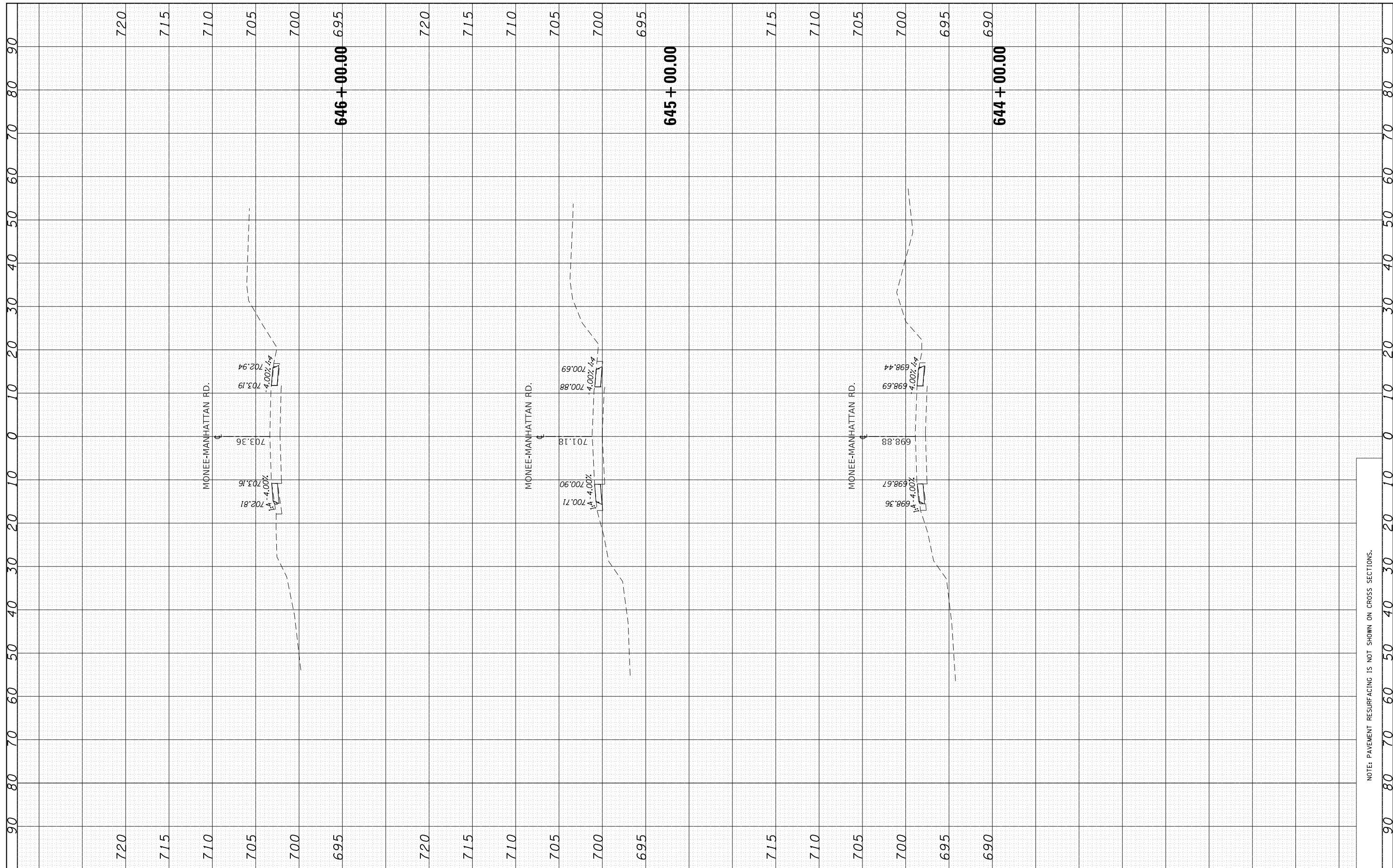
SCALE: SHEET OF SHEETS STA. 639+00.00 TO STA. 643+00.00

F.A.P. RTE. 531	SECTION (40&40X)I	COUNTY WILL	TOTAL SHEETS 116	SHEET NO. 63
CONTRACT NO. 62F22			ILLINOIS FED. AID PROJECT	

NOTE: PAVEMENT RESURFACING IS NOT SHOWN ON CROSS SECTIONS.

FINAL SURVEY NO.	SURVEYED AREAS CHECKED	BY	DATE

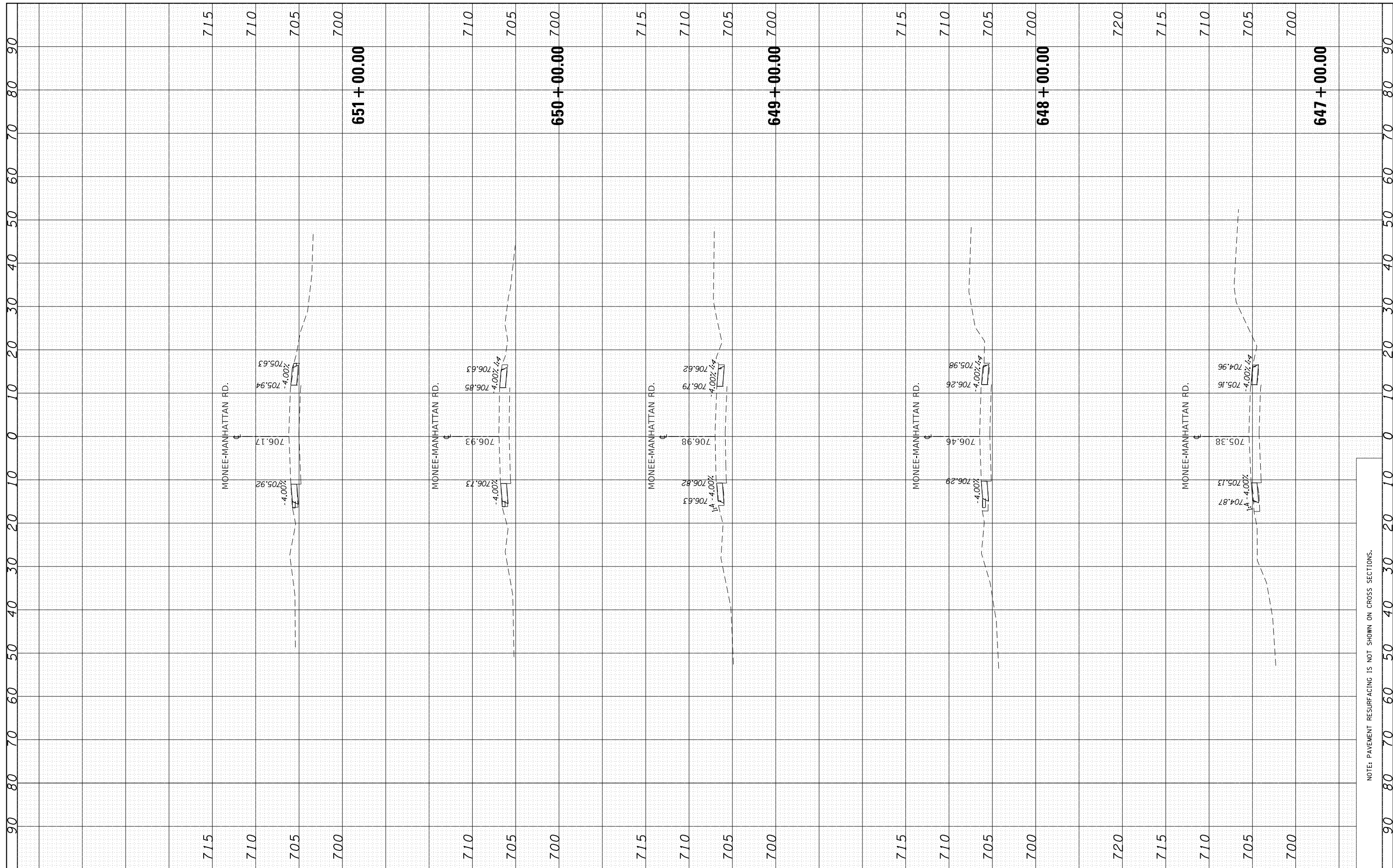
ORIGINAL SURVEY NO.	SURVEYED AREAS CHECKED	BY	DATE



FILE NAME =	USER NAME = toriafm	DESIGNED -	REVISED -	STATE OF ILLINOIS DEPARTMENT OF TRANSPORTATION	EXISTING AND PROPOSED CROSS SECTIONS MONEE-MANHATTAN RD. - BRYNN DR. TO CENTER RD.	F.A.P. RTE. 531	SECTION (40&40X)I	COUNTY WILL	TOTAL SHEETS 116	SHEET NO. 64		
		CHECKED -	REVISED -			SCALE:	SHEET OF SHEETS	STA. 644+00.00 TO STA. 646+00.00	CONTRACT NO. 62F22			
		DATE -	REVISED -			ILLINOIS FED. AID PROJECT						
						NOTE: PAVEMENT RESURFACING IS NOT SHOWN ON CROSS SECTIONS.						

FINAL SURVEY NO.	SURVEYED PLOTTED AREAS CHECKED	BY	DATE

ORIGINAL SURVEY NO.	SURVEYED PLOTTED AREAS CHECKED	BY	DATE



FILE NAME = p:\planroom.dot\illinois.gov\PI\DOT\Documents\DOT Offices\District 1\Projects\D126617\CADD\DRAWN\D126617-shr-xssh-Manhattan-Monee

USER NAME = toriafm
 PLOT SCALE = 20.0000' / in.
 PLOT DATE = 3/26/2020

DESIGNED -
 CHECKED -
 DATE -

REVISED -
 REVISED -
 REVISED -

**STATE OF ILLINOIS
 DEPARTMENT OF TRANSPORTATION**

**EXISTING AND PROPOSED CROSS SECTIONS
 MONEE-MANHATTAN RD. - BRYNN DR. TO CENTER RD.**

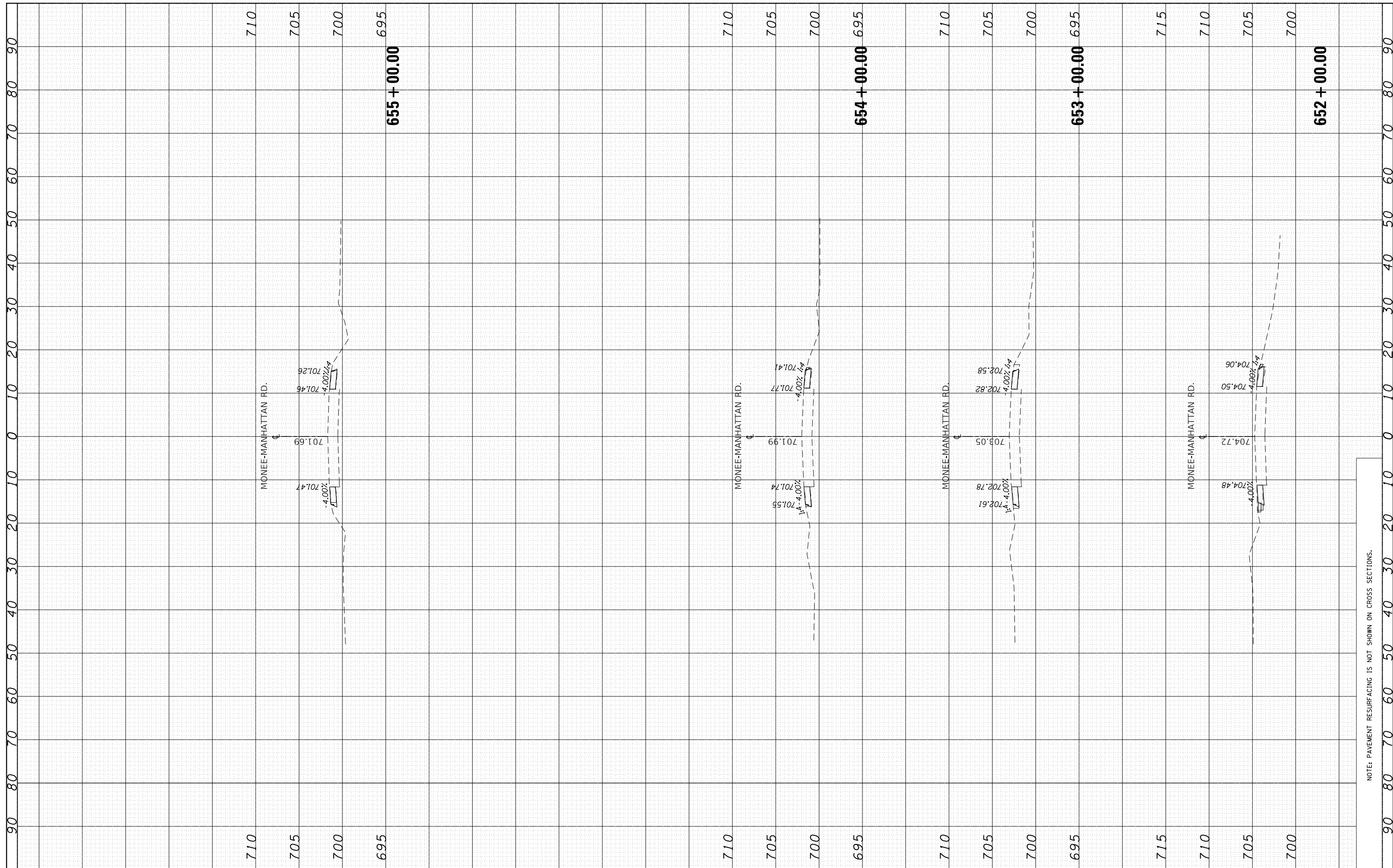
SCALE: SHEET OF SHEETS STA. 647+00.00 TO STA. 651+00.00

F.A.P. RTE.	SECTION	COUNTY	TOTAL SHEETS	SHEET NO.
531	(40&40)I	WILL	116	65
CONTRACT NO. 62F22				
ILLINOIS FED. AID PROJECT				

NOTE: PAVEMENT RESURFACING IS NOT SHOWN ON CROSS SECTIONS.

FINAL SURVEY NO.	SURVEYED PLOTTED AREAS CHECKED	BY	DATE
NOTE BOOK NO.	TEMPLATE AREAS CHECKED		

ORIGINAL SURVEY NO.	SURVEYED PLOTTED AREAS CHECKED	BY	DATE
NOTE BOOK NO.	TEMPLATE AREAS CHECKED		



FILE NAME =	USER NAME = toriafm	DESIGNED -	REVISED -
p:\planroom.dot\illinois.gov\DOT\Documents\DOT Offices\District 1\Projects\D126617\CADD\Drawings\D126617-shr-xssh-Manhattan-Monee		DRAWN -	REVISED -
Default	PLOT SCALE = 20.0000' / in.	CHECKED -	REVISED -
	PLOT DATE = 3/26/2020	DATE -	REVISED -

**STATE OF ILLINOIS
DEPARTMENT OF TRANSPORTATION**

**EXISTING AND PROPOSED CROSS SECTIONS
MONEE-MANHATTAN RD. - BRYNN DR. TO CENTER RD.**

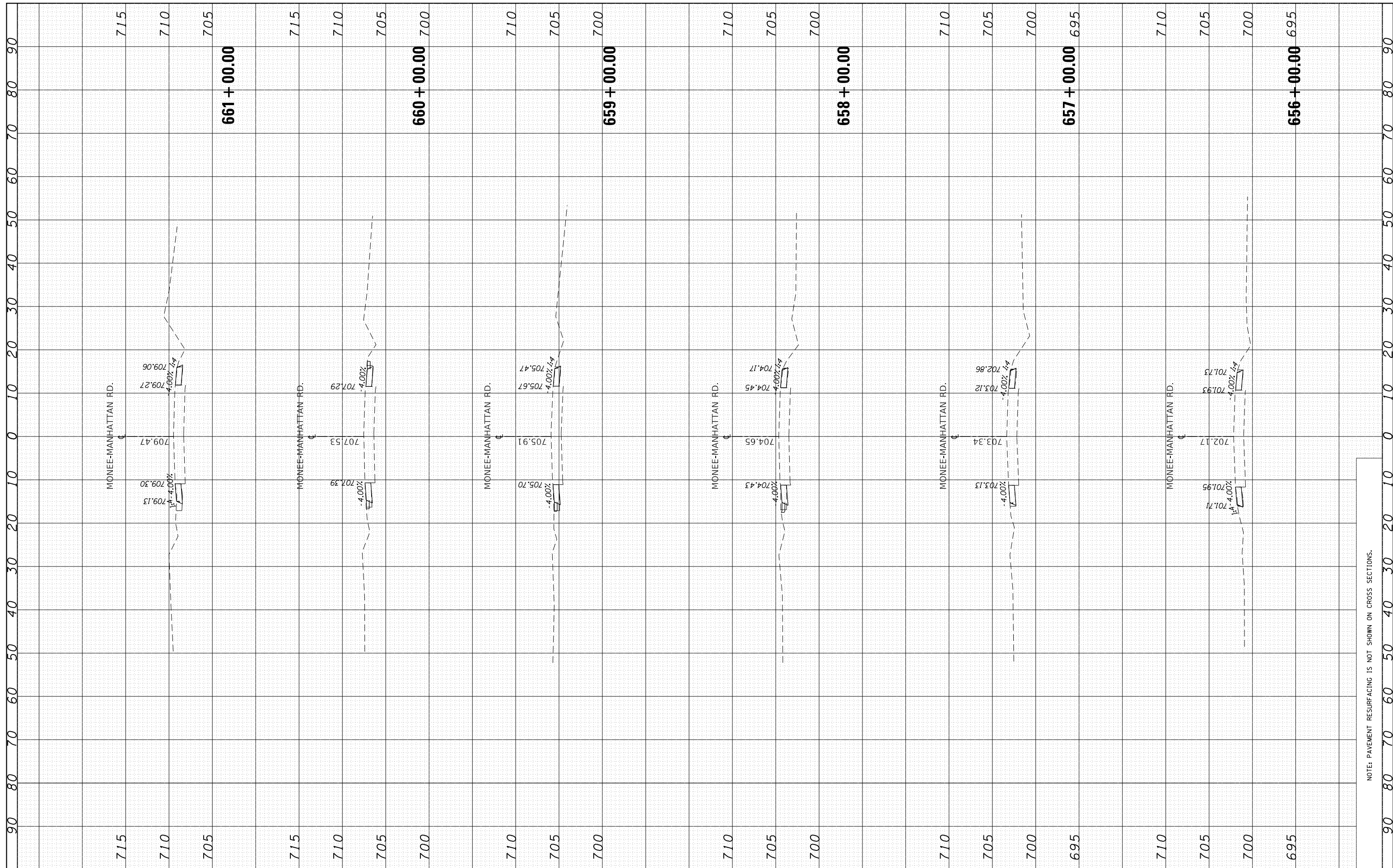
SCALE: SHEET OF SHEETS STA. 652+00.00 TO STA. 655+00.00

F.A.P. RTE.	SECTION	COUNTY	TOTAL SHEETS	SHEET NO.
531	(40&40X)I	WILL	116	66
CONTRACT NO. 62F22			ILLINOIS FED. AID PROJECT	

NOTE: PAVEMENT RESURFACING IS NOT SHOWN ON CROSS SECTIONS.

FINAL SURVEY NO.	SURVEYED PLOTTED AREAS CHECKED	BY	DATE
NOTE BOOK NO.	TEMPLATE AREAS CHECKED		

ORIGINAL SURVEY NO.	SURVEYED PLOTTED AREAS CHECKED	BY	DATE
NOTE BOOK NO.	TEMPLATE AREAS CHECKED		

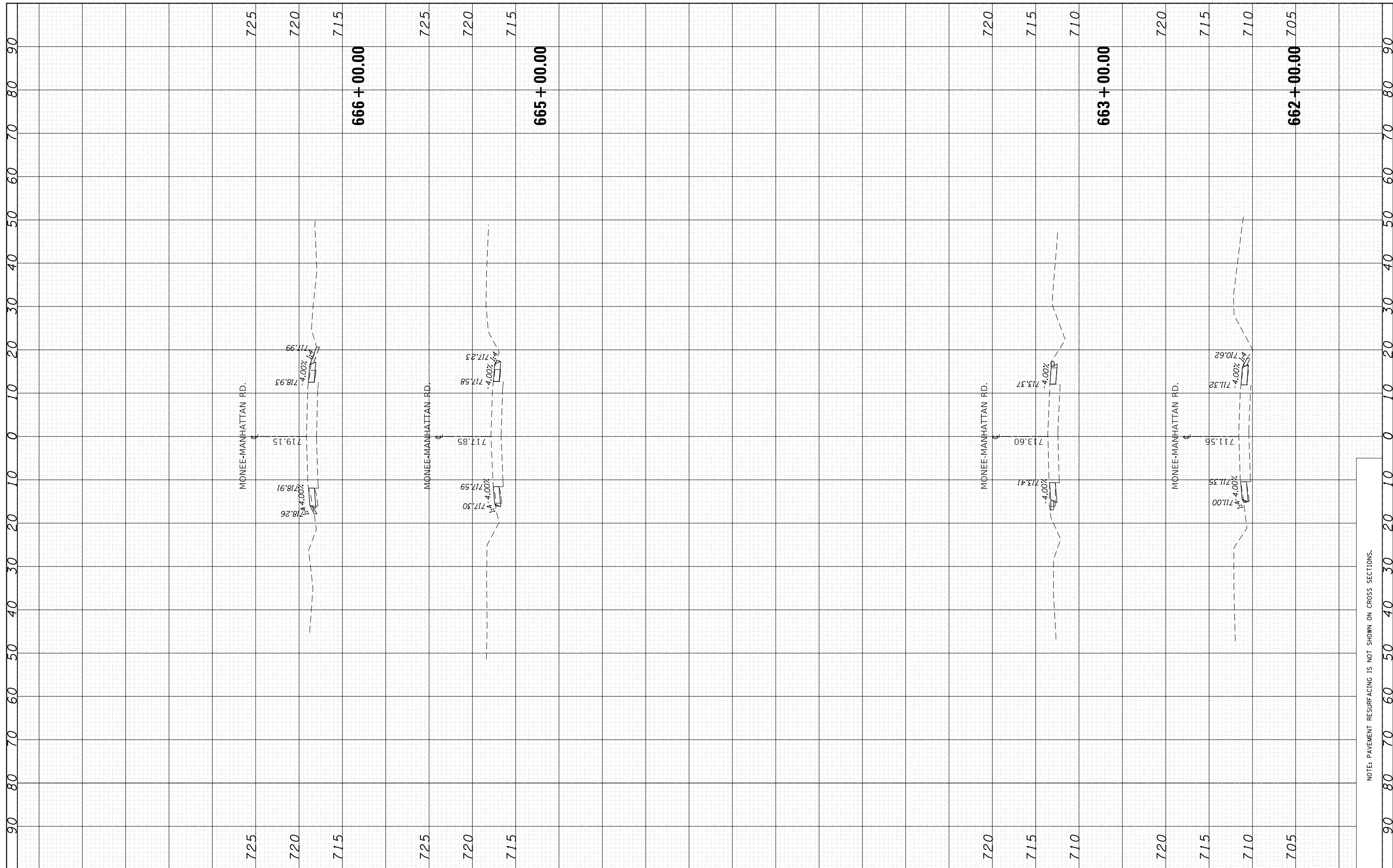


FILE NAME =	USER NAME = toriafm	DESIGNED -	REVISED -	STATE OF ILLINOIS DEPARTMENT OF TRANSPORTATION	EXISTING AND PROPOSED CROSS SECTIONS MONEE-MANHATTAN RD. - BRYNN DR. TO CENTER RD.	F.A.P. RTE.	SECTION	COUNTY	TOTAL SHEETS	SHEET NO.	
		DRAWN -	REVISED -			531	(40&40X)I	WILL	116	67	
		CHECKED -	REVISED -			CONTRACT NO. 62F22					
		DATE -	REVISED -			SCALE:	SHEET	OF	SHEETS	STA. 656+00.00	TO STA. 661+00.00

NOTE: PAVEMENT RESURFACING IS NOT SHOWN ON CROSS SECTIONS.

FINAL SURVEY NO.	SURVEYED PLOTTED AREAS CHECKED	BY	DATE
NOTE BOOK NO.	TEMPLATE AREAS CHECKED		

ORIGINAL SURVEY NO.	SURVEYED PLOTTED AREAS CHECKED	BY	DATE
NOTE BOOK NO.	TEMPLATE AREAS CHECKED		



FILE NAME =	USER NAME = toriafm	DESIGNED -	REVISED -
		DRAWN -	REVISED -
		CHECKED -	REVISED -
		DATE -	REVISED -

**STATE OF ILLINOIS
DEPARTMENT OF TRANSPORTATION**

**EXISTING AND PROPOSED CROSS SECTIONS
MONEE-MANHATTAN RD. - BRYNN DR. TO CENTER RD.**

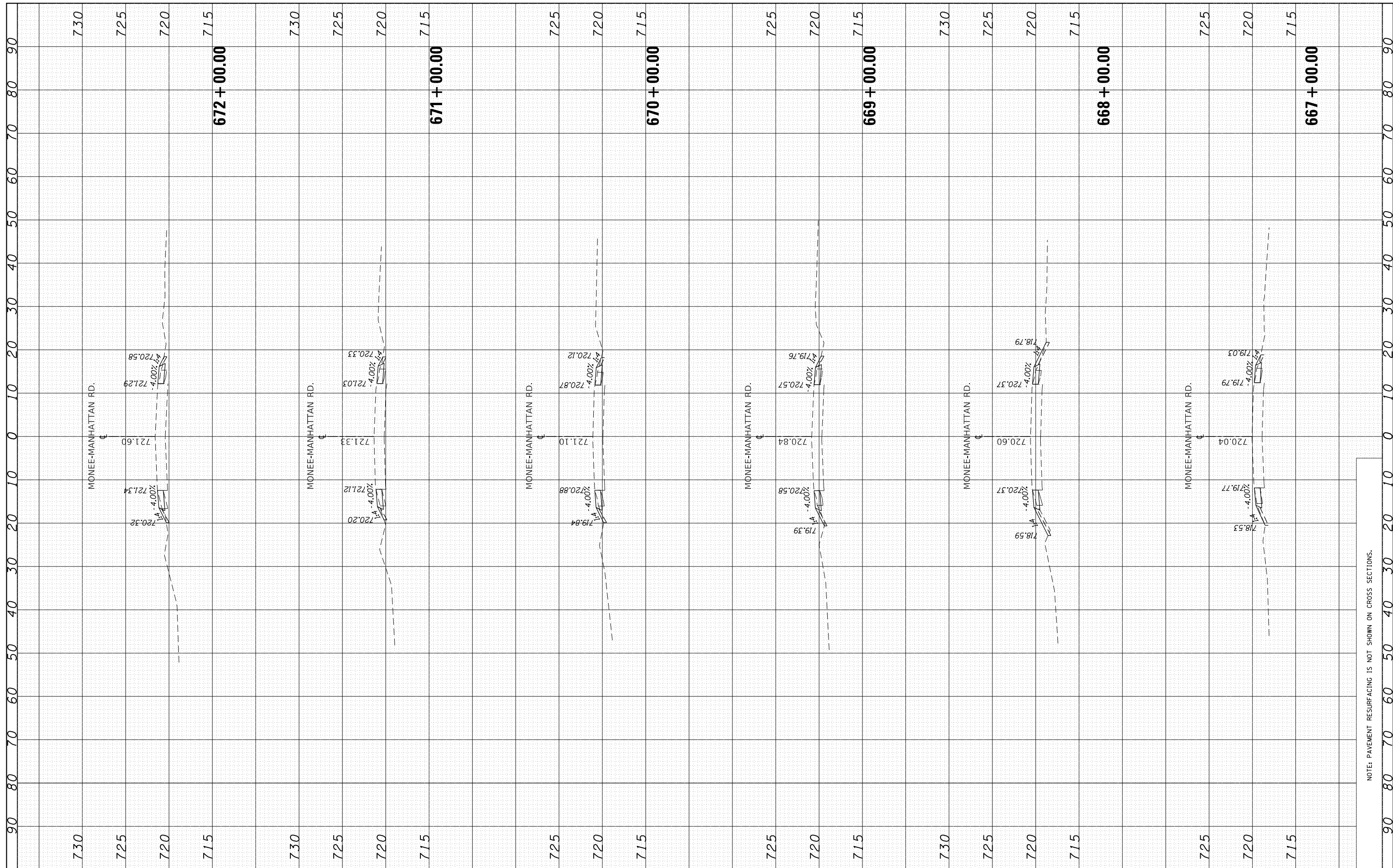
SCALE: SHEET OF SHEETS STA. 662+00.00 TO STA. 666+00.00

F.A.P. RTE.	SECTION	COUNTY	TOTAL SHEETS	SHEET NO.
531	(40&40)I	WILL	116	68
CONTRACT NO. 62F22			ILLINOIS FED. AID PROJECT	

NOTE: PAVEMENT RESURFACING IS NOT SHOWN ON CROSS SECTIONS.

FINAL SURVEY NO.	SURVEYED PLOTTED AREAS CHECKED	BY	DATE
NOTE BOOK NO.	TEMPLATE AREAS CHECKED		

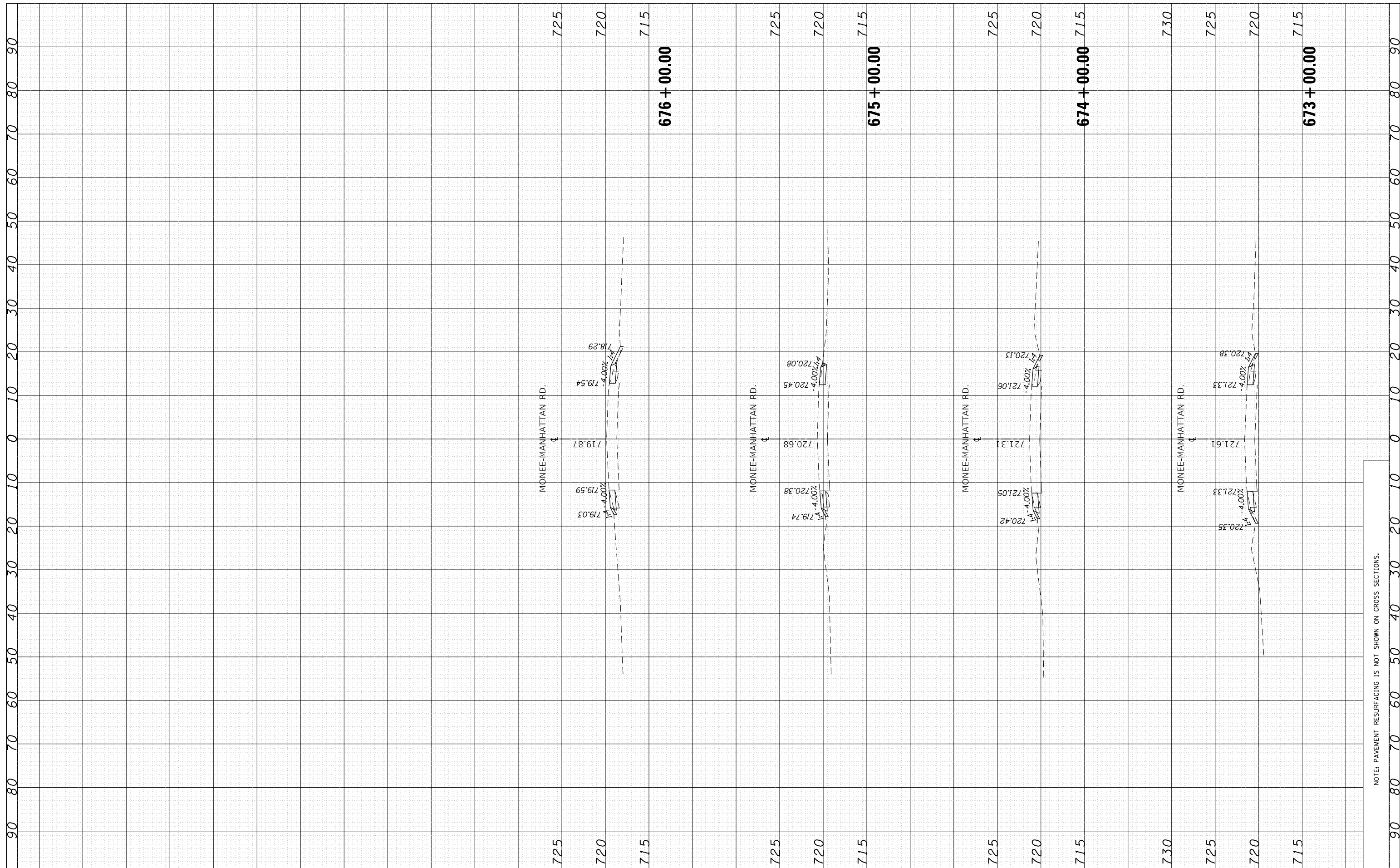
ORIGINAL SURVEY NO.	SURVEYED PLOTTED AREAS CHECKED	BY	DATE
NOTE BOOK NO.	TEMPLATE AREAS CHECKED		



FILE NAME =	USER NAME = toriafm	DESIGNED -	REVISED -	STATE OF ILLINOIS DEPARTMENT OF TRANSPORTATION	EXISTING AND PROPOSED CROSS SECTIONS MONEE-MANHATTAN RD. - BRYNN DR. TO CENTER RD.	F.A.P. RTE.	SECTION	COUNTY	TOTAL SHEETS	SHEET NO.	
Default		CHECKED -	REVISED -			531	(40&40)I	WILL	116	69	
		DATE -	REVISED -			CONTRACT NO. 62F22					
						SCALE:	SHEET	OF	SHEETS	STA. 667+00.00	TO STA. 672+00.00

FINAL SURVEY NO.	SURVEYED PLOTTED AREAS CHECKED	BY	DATE

ORIGINAL SURVEY NO.	SURVEYED PLOTTED AREAS CHECKED	BY	DATE



FILE NAME =	USER NAME = toriafm	DESIGNED -	REVISED -
p:\planroom.dot\illinois.gov\PI\DOT\Documents\DOT Offices\District 1\Projects\D126617\CADD\Drawings\D126617-shr-xssh-Manhattan-Monee		DRAWN -	REVISED -
Default	PLOT SCALE = 20.0000' / in.	CHECKED -	REVISED -
	PLOT DATE = 3/26/2020	DATE -	REVISED -

**STATE OF ILLINOIS
DEPARTMENT OF TRANSPORTATION**

**EXISTING AND PROPOSED CROSS SECTIONS
MONEE-MANHATTAN RD. - BRYNN DR. TO CENTER RD.**

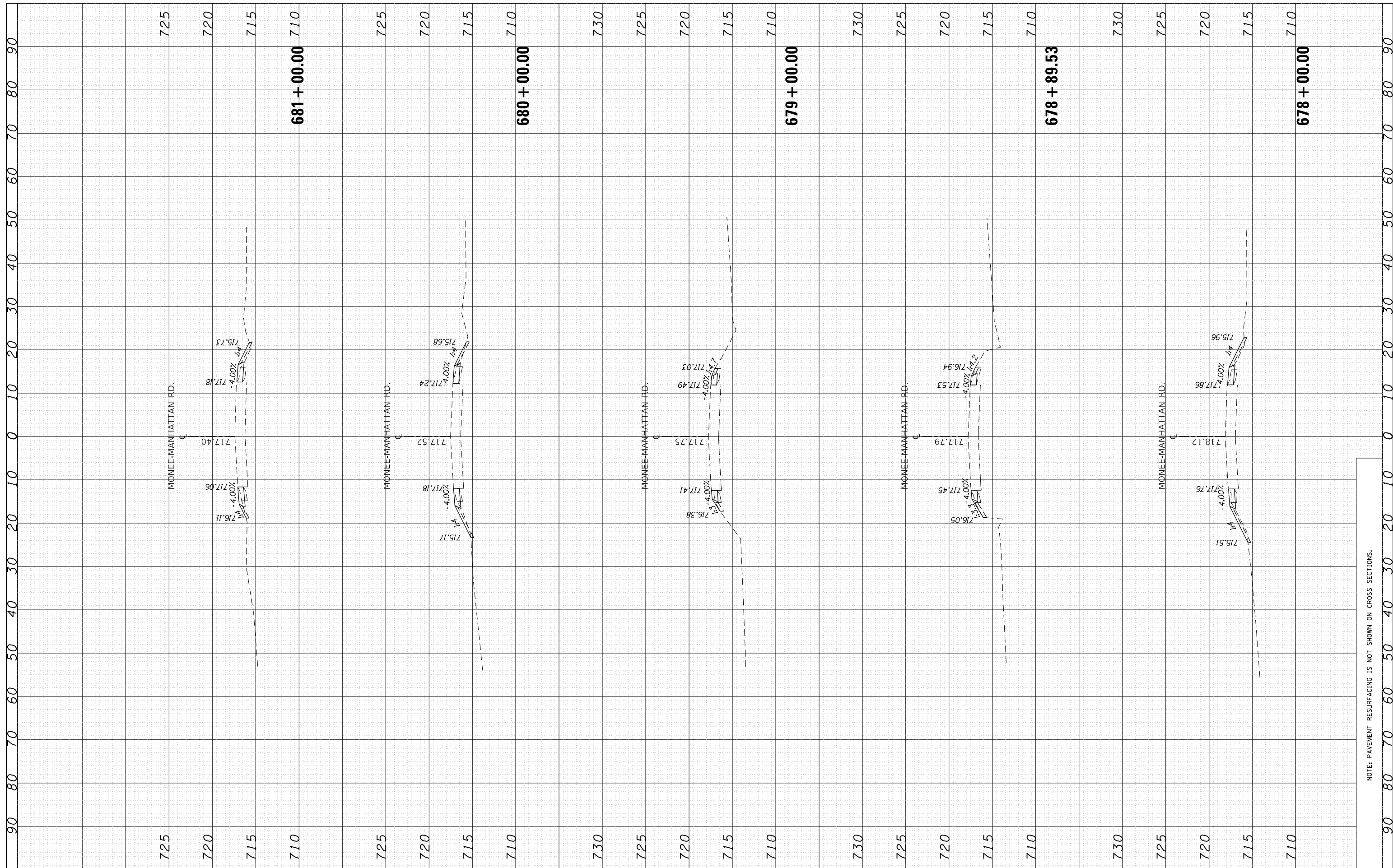
F.A.P. RTE.	SECTION	COUNTY	TOTAL SHEETS	SHEET NO.
531	(40&40X)I	WILL	116	70
CONTRACT NO. 62F22			ILLINOIS FED. AID PROJECT	

SCALE: SHEET OF SHEETS STA. 673+00.00 TO STA. 676+00.00

NOTE: PAVEMENT RESURFACING IS NOT SHOWN ON CROSS SECTIONS.

FINAL SURVEY NO.	SURVEYED	BY	DATE
NOTE BOOK	PLOTTED		
AREAS CHECKED	TEMPLATE		
	AREAS CHECKED		

ORIGINAL SURVEY NO.	SURVEYED	BY	DATE
NOTE BOOK	PLOTTED		
AREAS CHECKED	TEMPLATE		
	AREAS CHECKED		



FILE NAME = p:\planroom\dotillinois.gov\DOT\Documents\DOT Offices\District 1\Projects\D126617\CADD\DRAWN\DI26617-shr-xssh-Manhattan-Monnee-REVISED -

USER NAME = toriafm
 DESIGNED -
 CHECKED -
 DATE - 3/26/2020

REVISOR -
 REVISIONS -
 REVISIONS -
 REVISIONS -

**STATE OF ILLINOIS
 DEPARTMENT OF TRANSPORTATION**

**EXISTING AND PROPOSED CROSS SECTIONS
 MONNEE-MANHATTAN RD. - BRYNN DR. TO CENTER RD.**

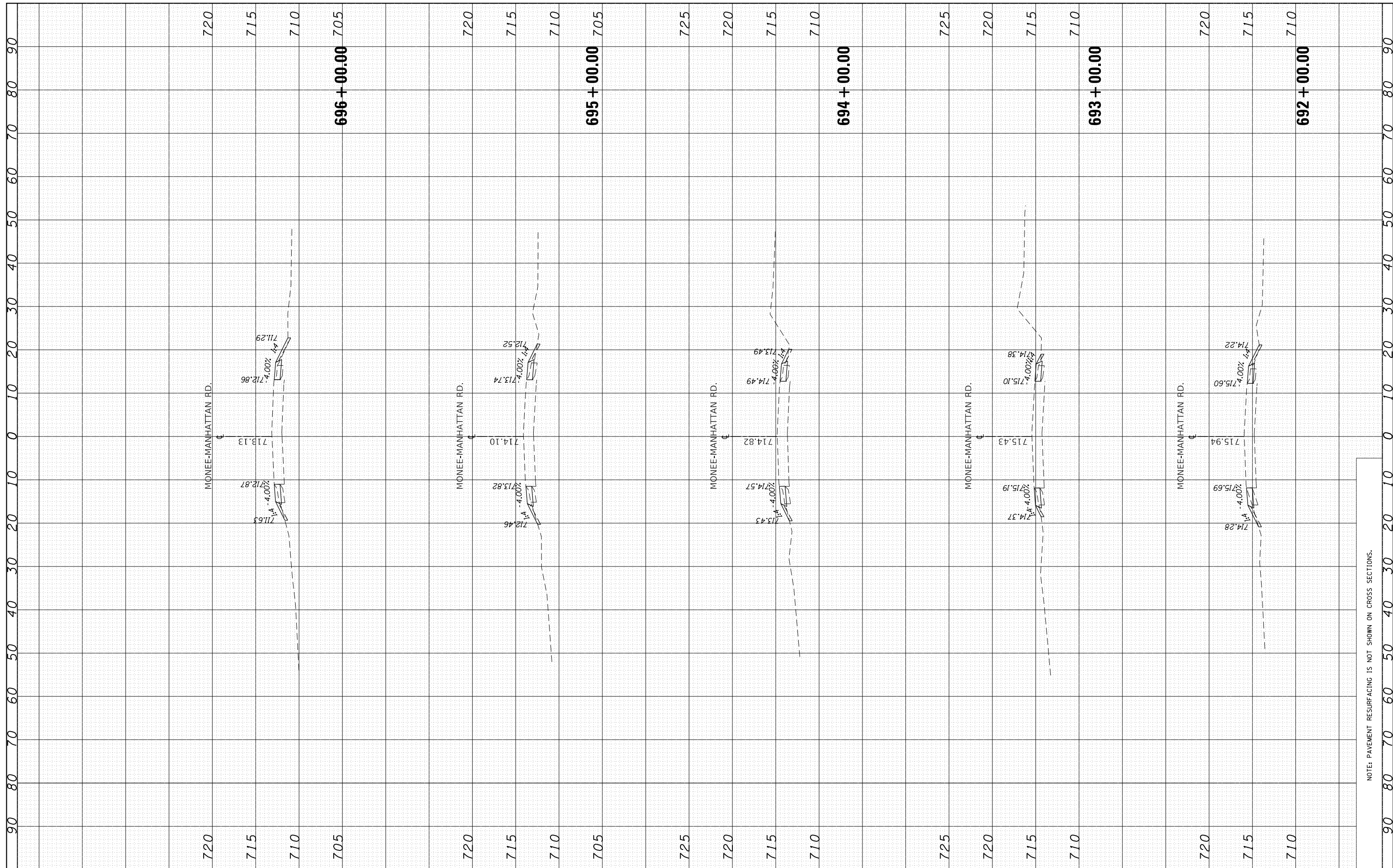
SCALE: SHEET OF SHEETS STA. 678+00.00 TO STA. 681+00.00

F.A.P. RTE.	SECTION	COUNTY	TOTAL SHEETS	SHEET NO.
531	(40&40X)I	WILL	116	71
CONTRACT NO. 62F22			ILLINOIS FED. AID PROJECT	

NOTE: PAVEMENT RESURFACING IS NOT SHOWN ON CROSS SECTIONS.

FINAL SURVEY NO.	SURVEYED	BY	DATE
NOTE BOOK	PLOTTED		
AREAS CHECKED	TEMPLATE		
	AREAS CHECKED		

ORIGINAL SURVEY NO.	SURVEYED	BY	DATE
NOTE BOOK	PLOTTED		
AREAS CHECKED	TEMPLATE		
	AREAS CHECKED		

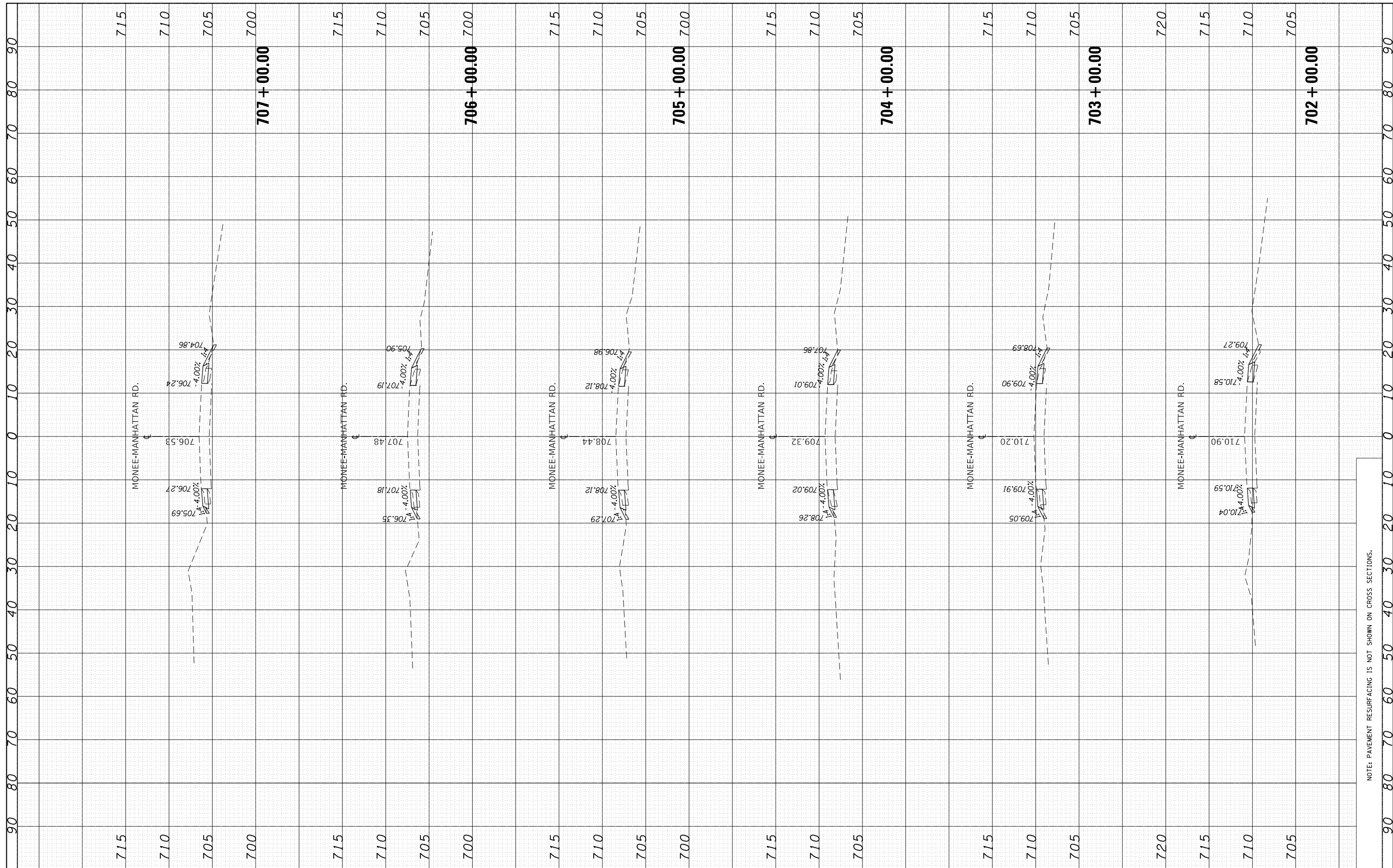


FILE NAME =	USER NAME = toriafm	DESIGNED -	REVISED -	STATE OF ILLINOIS DEPARTMENT OF TRANSPORTATION	EXISTING AND PROPOSED CROSS SECTIONS MONEE-MANHATTAN RD. - BRYNN DR. TO CENTER RD.	F.A.P. RTE.	SECTION	COUNTY	TOTAL SHEETS	SHEET NO.	
Default	DOT Offices\District 1\Projects\126617\CADD\Drawings\126617-shr-xssh-Manhattan-Monee	DRAWN	REVISED			531	(40&40X)I	WILL	116	74	
	PLOT SCALE = 20.0000' / in.	CHECKED -	REVISED -			CONTRACT NO. 62F22					
	PLOT DATE = 3/26/2020	DATE -	REVISED -			ILLINOIS FED. AID PROJECT					

NOTE: PAVEMENT RESURFACING IS NOT SHOWN ON CROSS SECTIONS.

FINAL SURVEY NO.	SURVEYED PLOTTED AREAS CHECKED	BY	DATE
NOTE BOOK NO.	TEMPLATE AREAS CHECKED		

ORIGINAL SURVEY NO.	SURVEYED PLOTTED AREAS CHECKED	BY	DATE
NOTE BOOK NO.	TEMPLATE AREAS CHECKED		



FILE NAME = p:\planroom.dot\illinois.gov\PIWOT\Documents\DOT Offices\District 1\Projects\D126617\CADD\DRAWN\DI26617-shr-xssh-Manhattan-Monee

USER NAME = toriafm
 PLOT SCALE = 20.0000' / in.
 PLOT DATE = 3/26/2020

DESIGNED -
 CHECKED -
 DATE -

REVISED -
 REVISED -
 REVISED -

**STATE OF ILLINOIS
 DEPARTMENT OF TRANSPORTATION**

**EXISTING AND PROPOSED CROSS SECTIONS
 MONEE-MANHATTAN RD. - BRYNN DR. TO CENTER RD.**

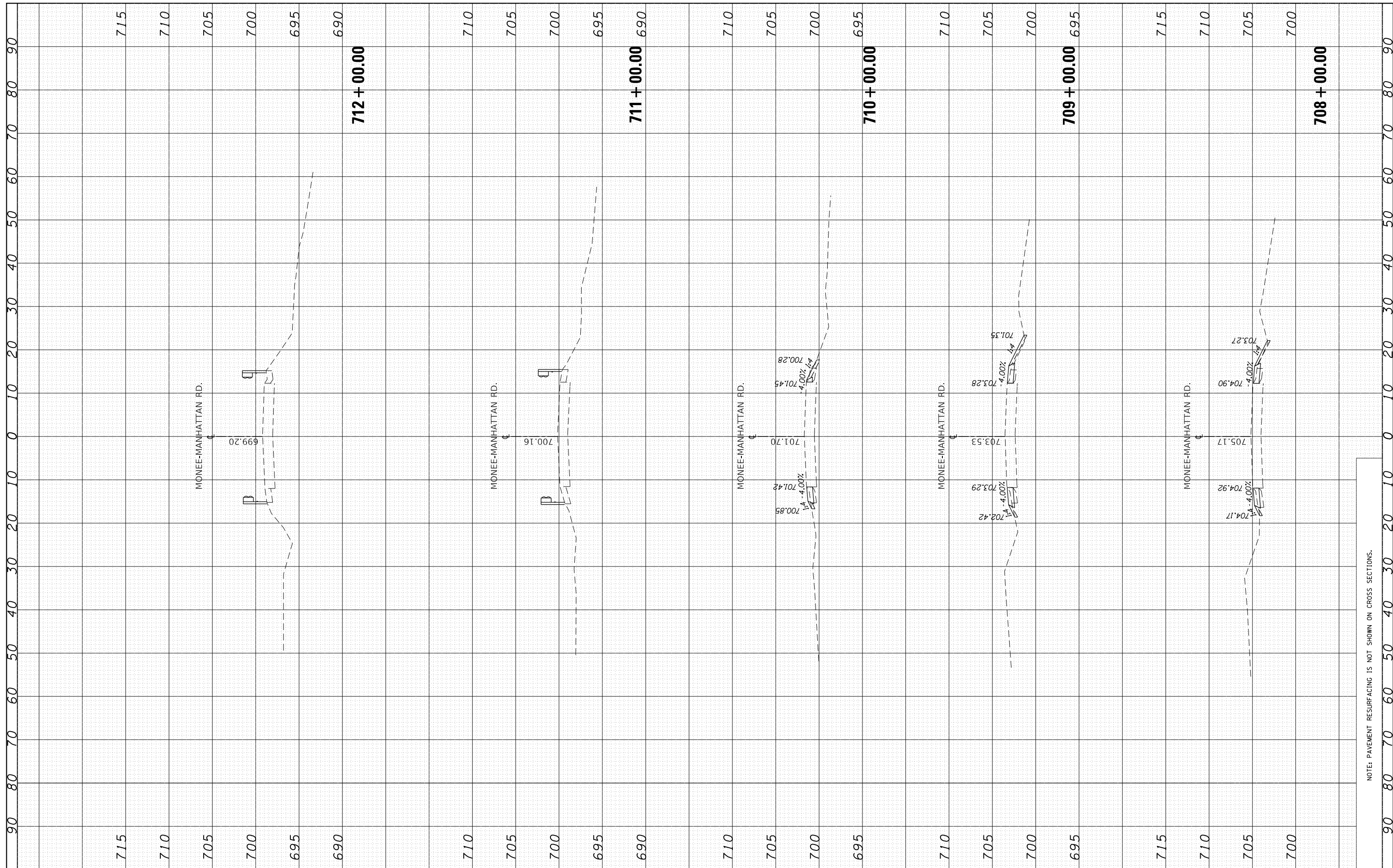
SCALE: SHEET OF SHEETS STA. 702+00.00 TO STA. 707+00.00

F.A.P. RTE.	SECTION	COUNTY	TOTAL SHEETS	SHEET NO.
531	(40&40X)I	WILL	116	76
CONTRACT NO. 62F22			ILLINOIS FED. AID PROJECT	

NOTE: PAVEMENT RESURFACING IS NOT SHOWN ON CROSS SECTIONS.

FINAL SURVEY NO.	SURVEYED PLOTTED	BY	DATE
NOTE BOOK NO.	TEMPLATE AREAS CHECKED		

ORIGINAL SURVEY NO.	SURVEYED PLOTTED	BY	DATE
	TEMPLATE AREAS CHECKED		



FILE NAME = p:\planroom.dot\illinois.gov\DOT\Documents\DOT Offices\District 1\Projects\D126617\CADD\Drawings\126617-shr-xssh-Manhattan-Monnee\126617-shr-xssh-Manhattan-Monnee.dwg
 USER NAME = toriafm
 PLOT SCALE = 20.0000' / in.
 PLOT DATE = 3/26/2020

DESIGNED -	REVISIONS
CHECKED -	REVISIONS
DATE -	REVISIONS

**STATE OF ILLINOIS
DEPARTMENT OF TRANSPORTATION**

**EXISTING AND PROPOSED CROSS SECTIONS
MONNEE-MANHATTAN RD. - BRYNN DR. TO CENTER RD.**

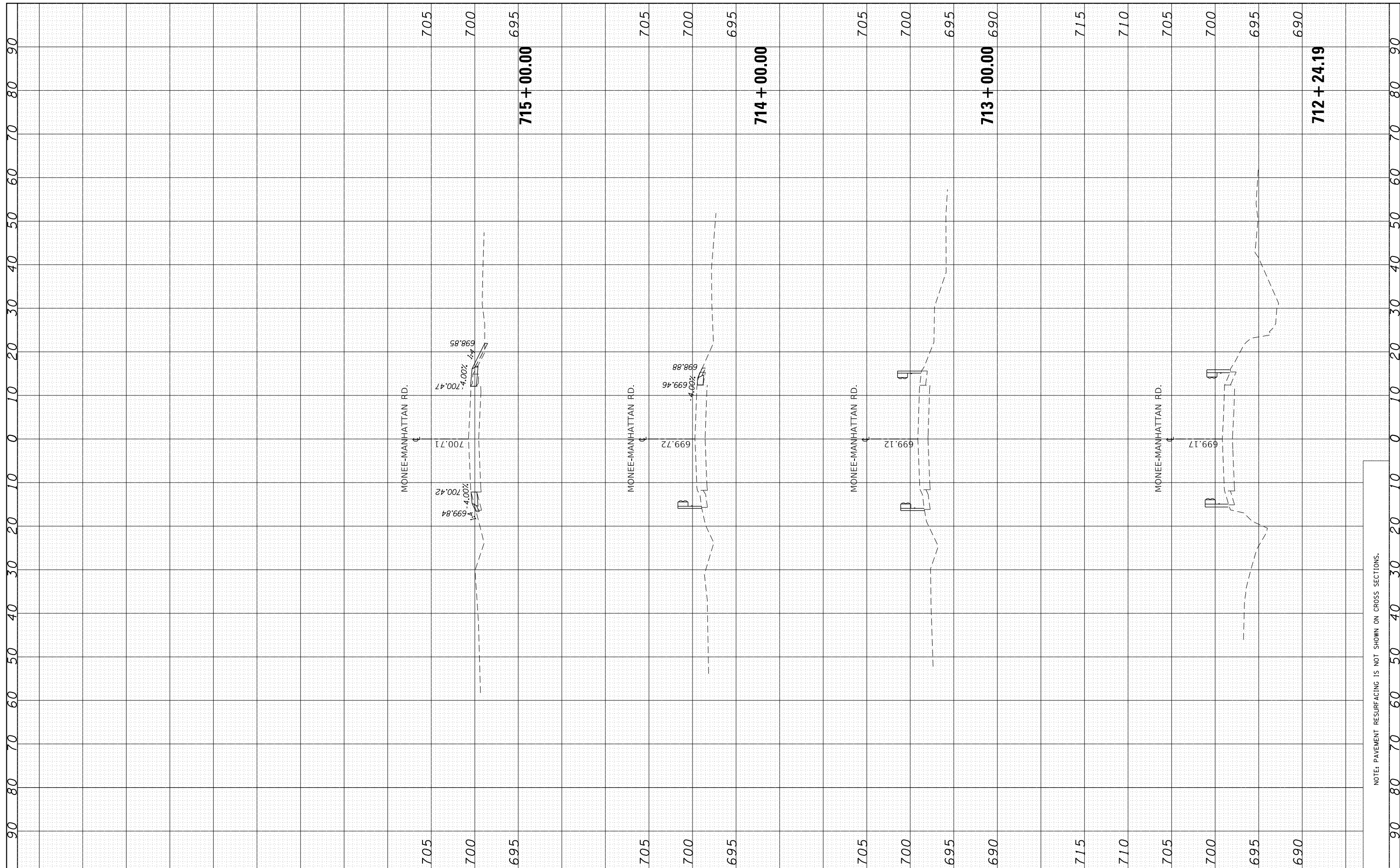
SCALE: SHEET OF SHEETS STA. 708+00.00 TO STA. 712+00.00

F.A.P. RTE. 531	SECTION (40&40)I	COUNTY WILL	TOTAL SHEETS 116	SHEET NO. 77
CONTRACT NO. 62F22			ILLINOIS FED. AID PROJECT	

NOTE: PAVEMENT RESURFACING IS NOT SHOWN ON CROSS SECTIONS.

FINAL SURVEY NO.	SURVEYED PLOTTED AREAS CHECKED	BY	DATE

ORIGINAL SURVEY NO.	SURVEYED PLOTTED AREAS CHECKED	BY	DATE



FILE NAME =	USER NAME = toriafm	DESIGNED -	REVISED -
p:\planroom.dot\illinois.gov\PI\DOT\Documents\DOT Offices\District 1\Projects\D126617\CADD\Drawings\D126617-sht-xssh-Manhattan-Monee		DRAWN -	REVISED -
Default	PLOT SCALE = 20.0000' / in.	CHECKED -	REVISED -
	PLOT DATE = 3/26/2020	DATE -	REVISED -

**STATE OF ILLINOIS
DEPARTMENT OF TRANSPORTATION**

**EXISTING AND PROPOSED CROSS SECTIONS
MONEE-MANHATTAN RD. - BRYNN DR. TO CENTER RD.**

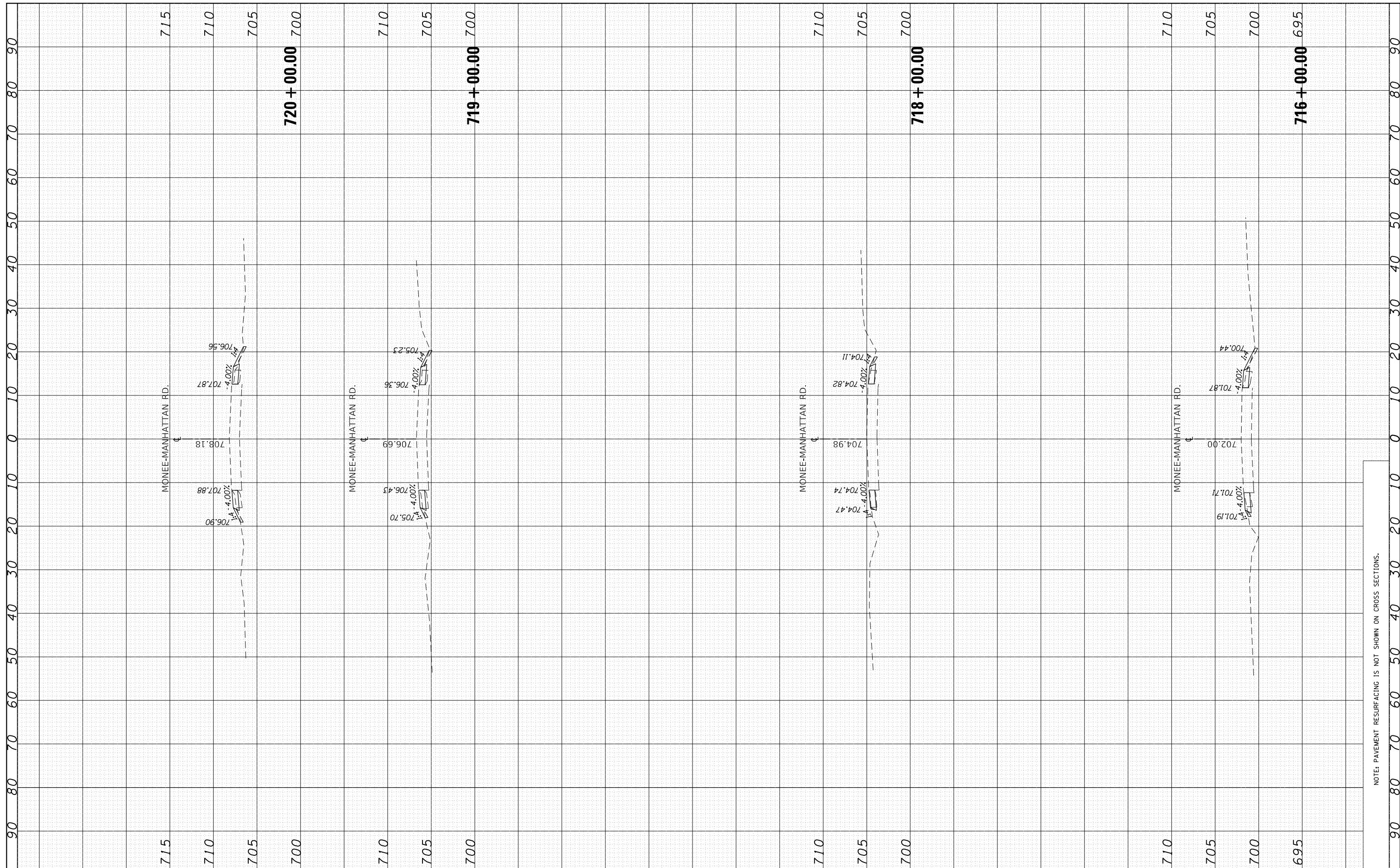
F.A.P. RTE.	SECTION	COUNTY	TOTAL SHEETS	SHEET NO.
531	(40&40X)I	WILL	116	78
CONTRACT NO. 62F22			ILLINOIS FED. AID PROJECT	

SCALE: SHEET OF SHEETS STA. 712+24.19 TO STA. 715+00.00

NOTE: PAVEMENT RESURFACING IS NOT SHOWN ON CROSS SECTIONS.

FINAL SURVEY NO.	SURVEYED PLOTTED AREAS CHECKED	BY	DATE

ORIGINAL SURVEY NO.	SURVEYED PLOTTED AREAS CHECKED	BY	DATE



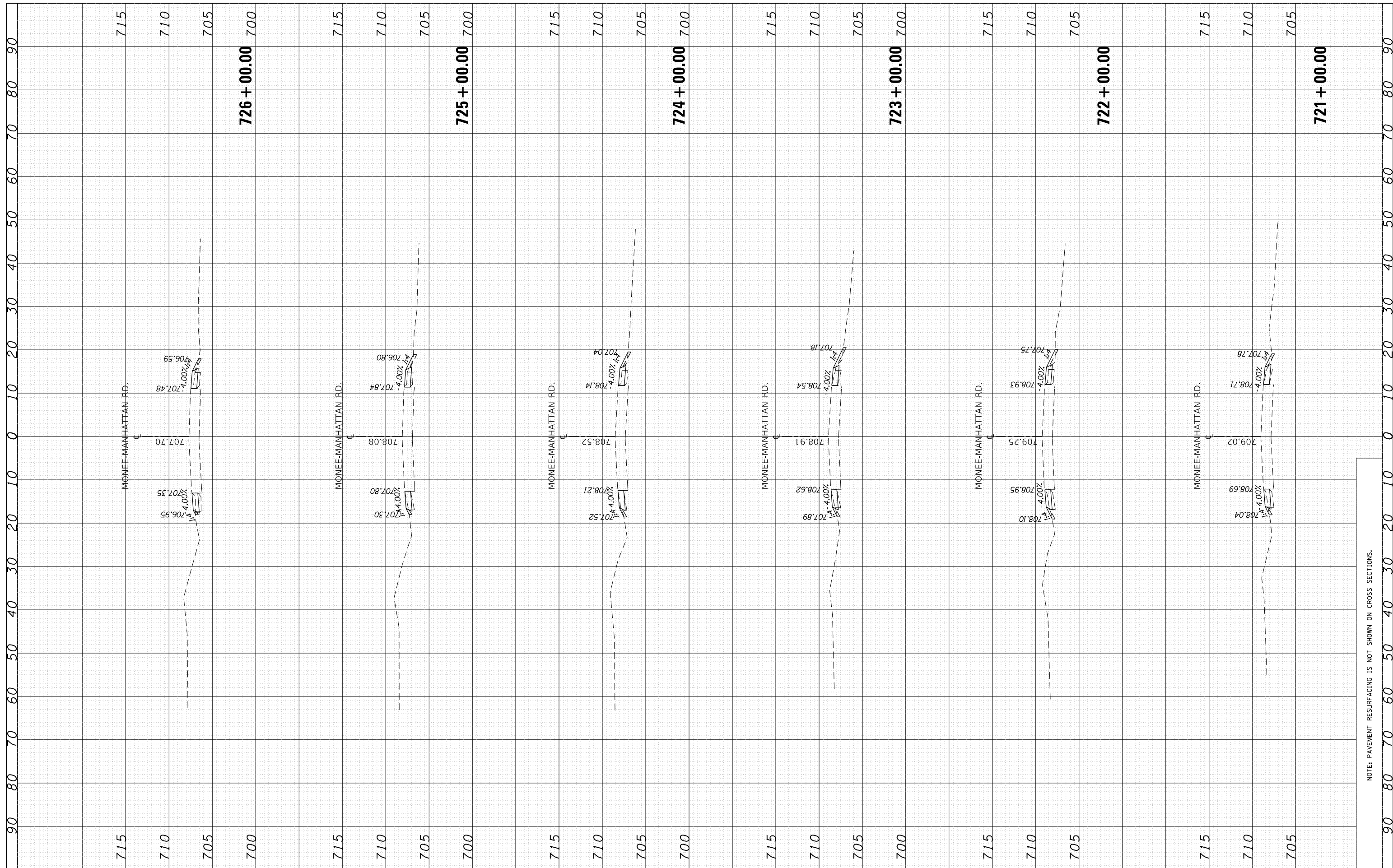
FILE NAME =	USER NAME = toriafm	DESIGNED -	REVISED -	STATE OF ILLINOIS DEPARTMENT OF TRANSPORTATION	EXISTING AND PROPOSED CROSS SECTIONS MONEE-MANHATTAN RD. - BRYNN DR. TO CENTER RD.	F.A.P. RTE.	SECTION	COUNTY	TOTAL SHEETS	SHEET NO.	
Default	DOT Offices\District 1\Projects\D126617\CADD\Drawings\D126617-sht-xssh-Manhattan-Monee	DRAWN	REVISED			531	(40&40X)I	WILL	116	79	
	PLOT SCALE = 20.0000' / in.	CHECKED -	REVISED -			CONTRACT NO. 62F22					
	PLOT DATE = 3/26/2020	DATE -	REVISED -			ILLINOIS FED. AID PROJECT					

NOTE: PAVEMENT RESURFACING IS NOT SHOWN ON CROSS SECTIONS.

90 80 70 60 50 40 30 20 10 0 10 20 30 40 50 60 70 80 90

FINAL SURVEY NO.	SURVEYED PLOTTED TEMPLATE AREAS CHECKED	BY	DATE

ORIGINAL SURVEY NO.	SURVEYED PLOTTED TEMPLATE AREAS CHECKED	BY	DATE



FILE NAME = p:\planroom.dot\illinois.gov\PIWOT\Documents\DOT Offices\District 1\Projects\D126617\CADD\DRAWN\D126617-shr-xssh-Manhattan-Monee

USER NAME = toriafm
 DESIGNED -
 CHECKED -
 DATE - 3/26/2020

REVISER -
 REVISER -
 REVISER -

**STATE OF ILLINOIS
 DEPARTMENT OF TRANSPORTATION**

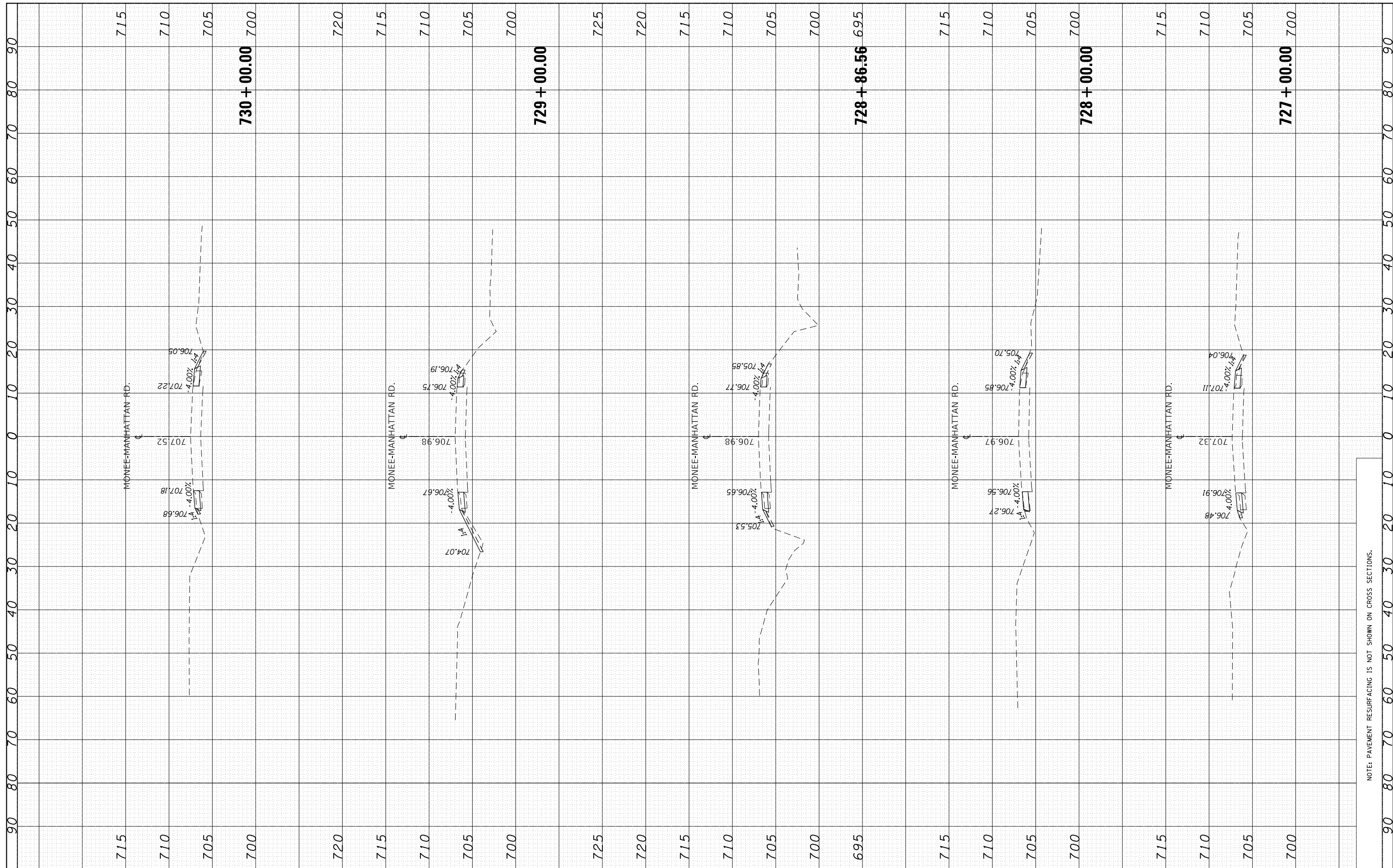
**EXISTING AND PROPOSED CROSS SECTIONS
 MONNEE-MANHATTAN RD. - BRYNN DR. TO CENTER RD.**
 SCALE: SHEET OF SHEETS STA. 721+00.00 TO STA. 726+00.00

F.A.P. RTE.	SECTION	COUNTY	TOTAL SHEETS	SHEET NO.
531	(40&40)I	WILL	116	80
			CONTRACT NO. 62F22	
			ILLINOIS FED. AID PROJECT	

NOTE: PAVEMENT RESURFACING IS NOT SHOWN ON CROSS SECTIONS.

FINAL SURVEY NO.	SURVEYED PLOTTED TEMPLATE AREAS CHECKED	BY	DATE

ORIGINAL SURVEY NO.	SURVEYED PLOTTED TEMPLATE AREAS CHECKED	BY	DATE



FILE NAME =
 USER NAME = toriafm
 PLOT SCALE = 20.0000' / in.
 PLOT DATE = 3/26/2020

DESIGNED -
 CHECKED -
 DATE -

REVISED -
 REVISED -
 REVISED -

**STATE OF ILLINOIS
 DEPARTMENT OF TRANSPORTATION**

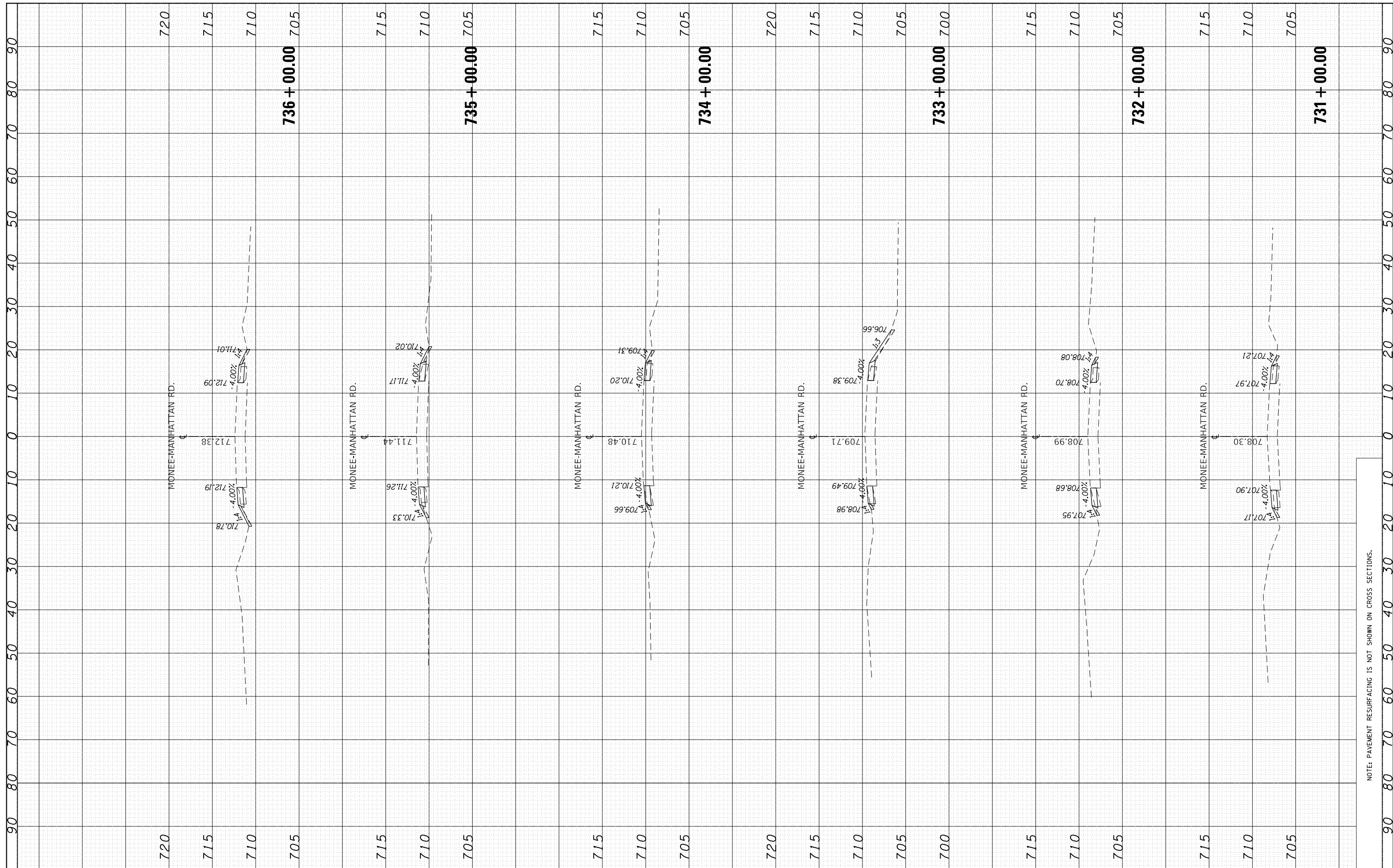
**EXISTING AND PROPOSED CROSS SECTIONS
 MONEE-MANHATTAN RD. - BRYNN DR. TO CENTER RD.**
 SCALE: SHEET OF SHEETS STA. 727+00.00 TO STA. 730+00.00

F.A.P. RTE. 531	SECTION (40&40X)I	COUNTY WILL	TOTAL SHEETS 116	SHEET NO. 81
CONTRACT NO. 62F22			ILLINOIS FED. AID PROJECT	

NOTE: PAVEMENT RESURFACING IS NOT SHOWN ON CROSS SECTIONS.

FINAL SURVEY NO.	SURVEYED	DATE
NOTE BOOK	PLOTTED	
AREAS CHECKED	TEMPLATE	
	AREAS CHECKED	

ORIGINAL SURVEY NO.	SURVEYED	DATE
NOTE BOOK	PLOTTED	
AREAS CHECKED	TEMPLATE	
	AREAS CHECKED	



FILE NAME = p:\planroom.dot\illinois.gov\DOT\Documents\DOT Offices\District 1\Projects\D126617\CADD\DRAWN\DI26617-sht-xssh-Manhattan-Monee

USER NAME = toriafm
 DESIGNED -
 CHECKED -
 DATE - 3/26/2020

REVISSED -
 REVISSED -
 REVISSED -

**STATE OF ILLINOIS
 DEPARTMENT OF TRANSPORTATION**

**EXISTING AND PROPOSED CROSS SECTIONS
 MONEE-MANHATTAN RD. - BRYNN DR. TO CENTER RD.**

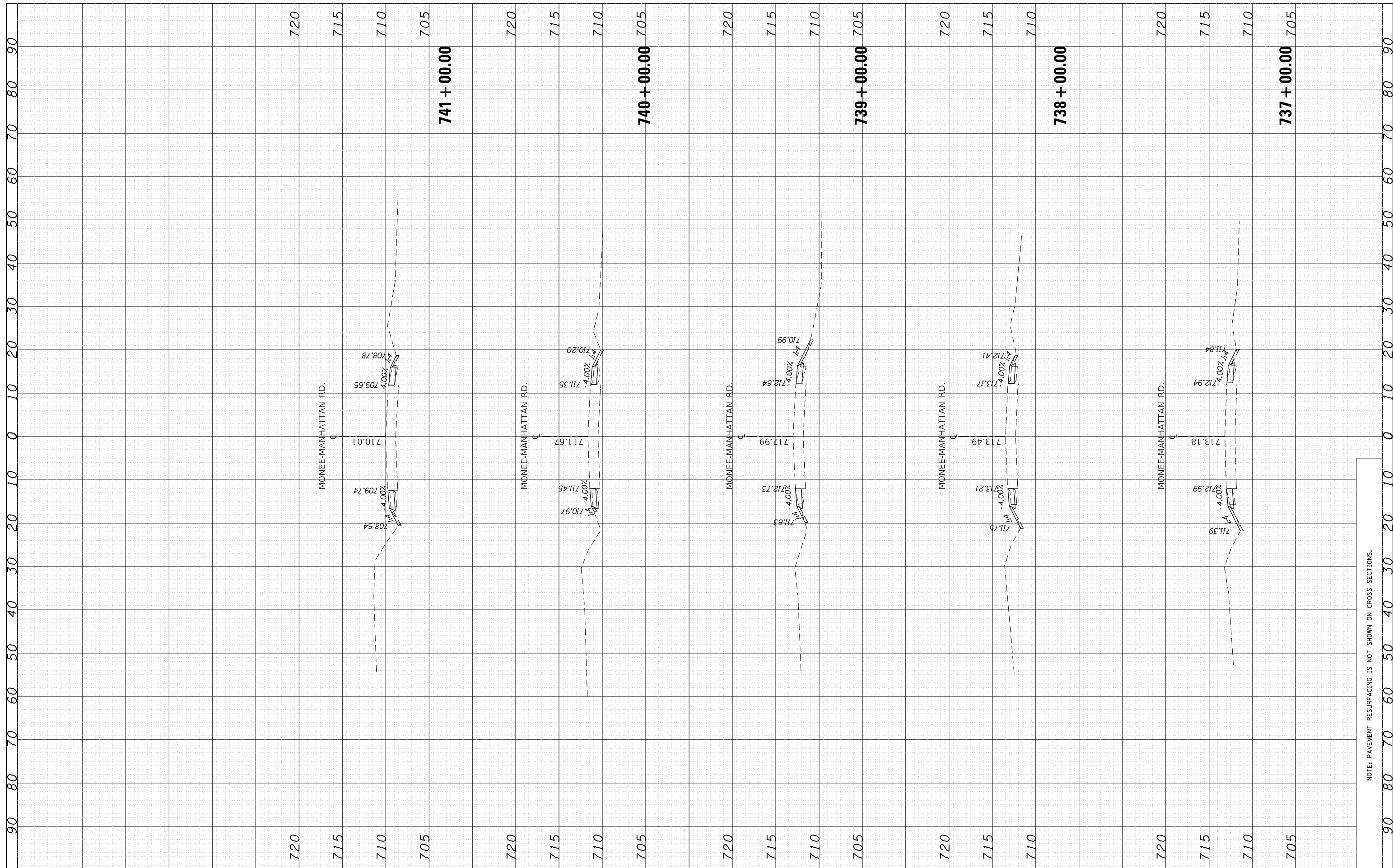
SCALE: SHEET OF SHEETS STA. 731+00.00 TO STA. 736+00.00

F.A.P. RTE.	SECTION	COUNTY	TOTAL SHEETS	SHEET NO.
531	(40&40X)I	WILL	116	82
CONTRACT NO. 62F22			ILLINOIS FED. AID PROJECT	

NOTE: PAVEMENT RESURFACING IS NOT SHOWN ON CROSS SECTIONS.

FINAL SURVEY NO.	SURVEYED PLOTTED TEMPLATE AREAS CHECKED	BY	DATE

ORIGINAL SURVEY NO.	SURVEYED PLOTTED TEMPLATE AREAS CHECKED	BY	DATE



FILE NAME = p:\planroom.dot\illinois.gov\PIDOT\Documents\DOT Offices\District 1\Projects\D126617\CADD\Drawings\126617-shr-xssh-Manhattan-Monee\126617-shr-xssh-Manhattan-Monee.dwg
 USER NAME = toriafm
 PLOT SCALE = 20.0000' / in.
 PLOT DATE = 3/26/2020

DESIGNED -	REVISED -
DRAWN -	REVISED -
CHECKED -	REVISED -
DATE -	REVISED -

**STATE OF ILLINOIS
DEPARTMENT OF TRANSPORTATION**

**EXISTING AND PROPOSED CROSS SECTIONS
MONEE-MANHATTAN RD. - BRYNN DR. TO CENTER RD.**

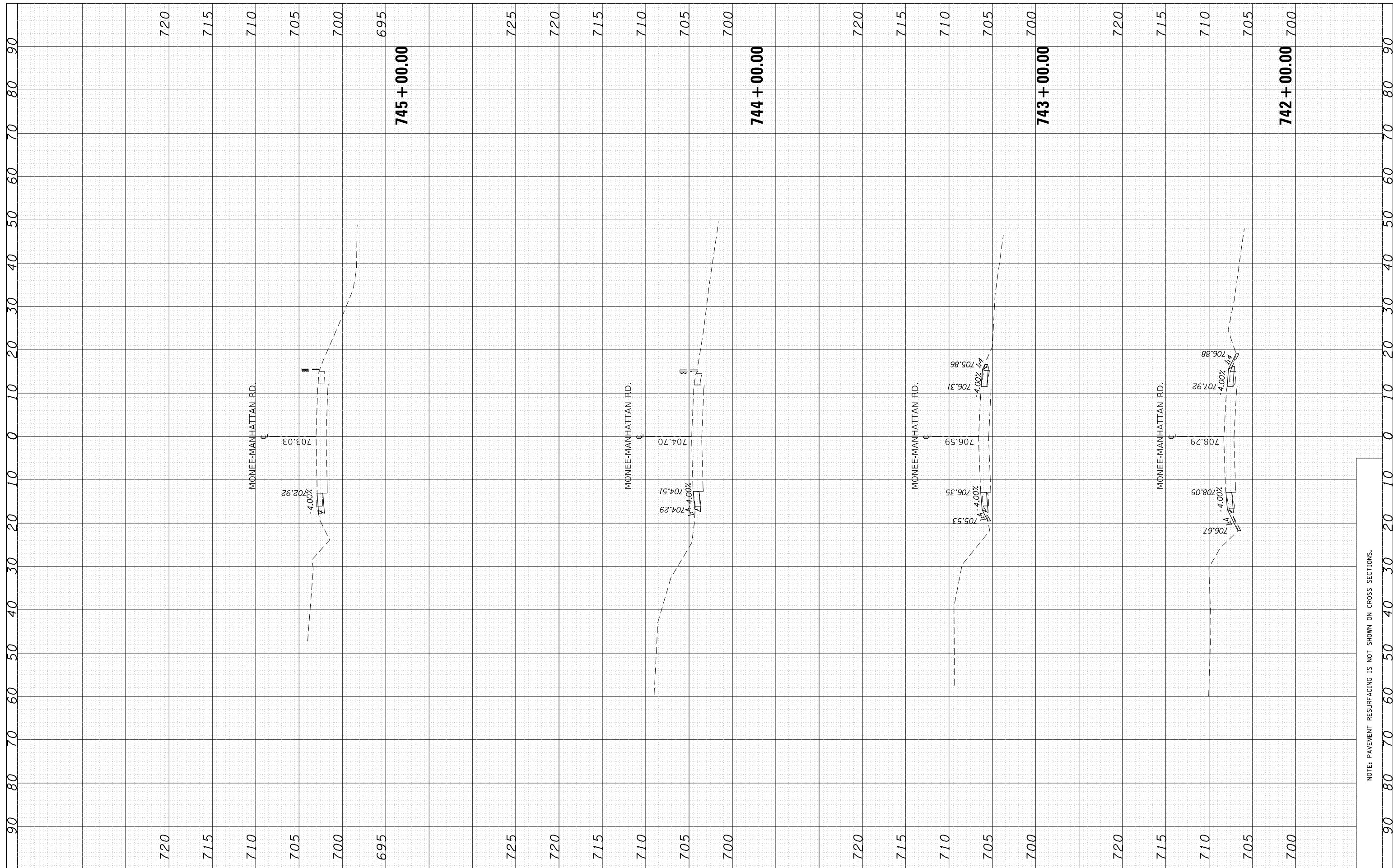
SCALE: SHEET OF SHEETS STA. 737+00.00 TO STA. 741+00.00

F.A.P. RTE. 531	SECTION (40&40X)I	COUNTY WILL	TOTAL SHEETS 116	SHEET NO. 83
CONTRACT NO. 62F22			ILLINOIS FED. AID PROJECT	

NOTE: PAVEMENT RESURFACING IS NOT SHOWN ON CROSS SECTIONS.

FINAL SURVEY NO.	SURVEYED PLOTTED	BY	DATE
NOTE BOOK	TEMPLATE		
AREAS CHECKED	AREAS CHECKED		

ORIGINAL SURVEY NO.	SURVEYED PLOTTED	BY	DATE
NOTE BOOK	TEMPLATE		
AREAS CHECKED	AREAS CHECKED		



FILE NAME = p:\planroom.dot\illinois.gov\PI\DOT\Documents\DOT Offices\District 1\Projects\D126617\CADD\Drawings\D126617-shr-xssh-Manhattan-Monee

USER NAME = toriafm
 DESIGNED -
 CHECKED -
 DATE - 3/26/2020

REVISED -
 REVISED -
 REVISED -

**STATE OF ILLINOIS
 DEPARTMENT OF TRANSPORTATION**

**EXISTING AND PROPOSED CROSS SECTIONS
 MONEE-MANHATTAN RD. - BRYNN DR. TO CENTER RD.**

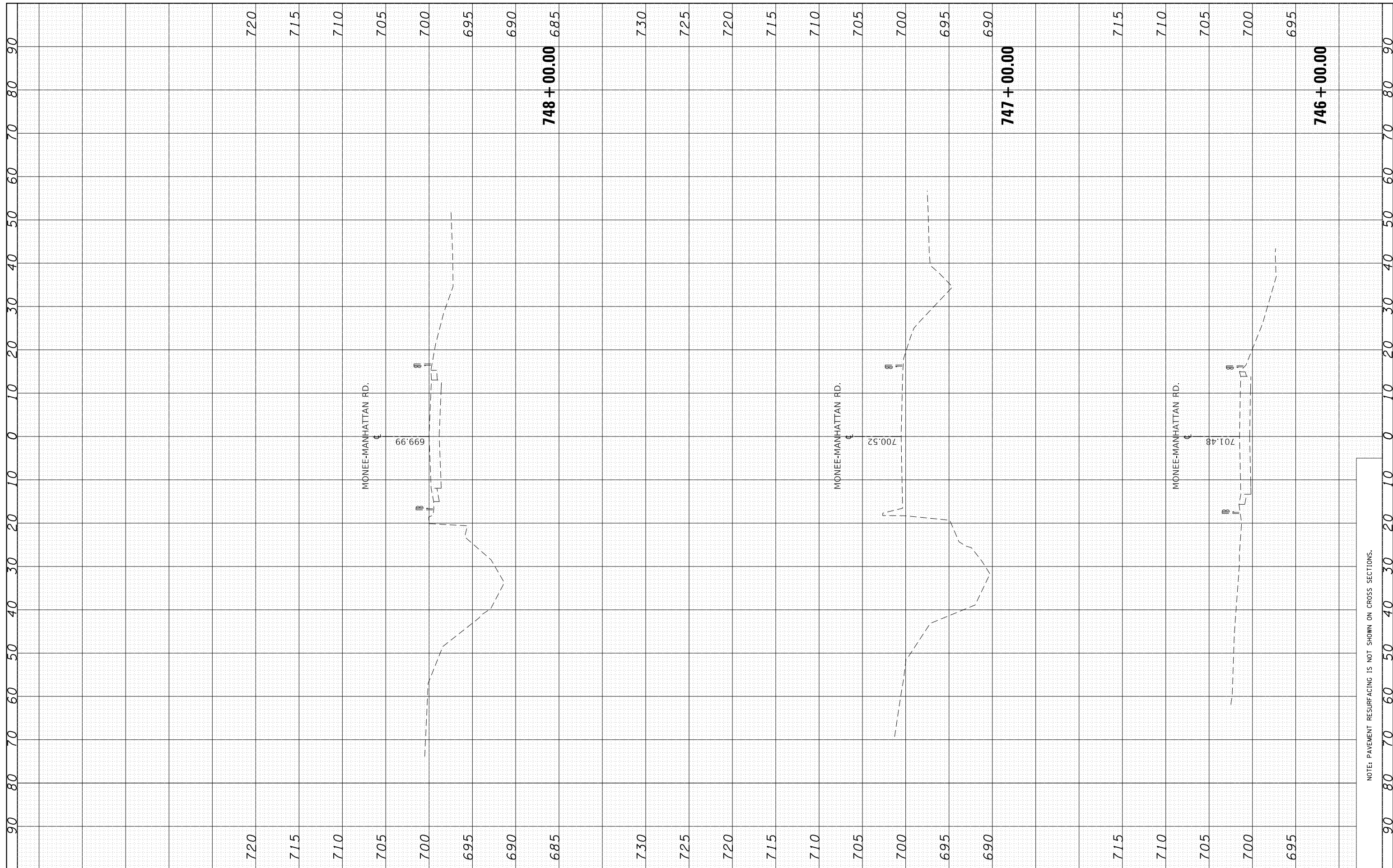
SCALE: SHEET OF SHEETS STA. 742+00.00 TO STA. 745+00.00

F.A.P. RTE. 531	SECTION (40&40X)I	COUNTY WILL	TOTAL SHEETS 116	SHEET NO. 84
CONTRACT NO. 62F22			ILLINOIS FED. AID PROJECT	

NOTE: PAVEMENT RESURFACING IS NOT SHOWN ON CROSS SECTIONS.

FINAL SURVEY NO.	SURVEYED PLOTTED	BY	DATE
	NOTE BOOK AREAS CHECKED		
	TEMPLATE AREAS CHECKED		

ORIGINAL SURVEY NO.	SURVEYED PLOTTED	BY	DATE
	NOTE BOOK AREAS CHECKED		
	TEMPLATE AREAS CHECKED		



FILE NAME =
 p:\planroom.dot\illinois.gov\PI\DOT\Documents\DOT Offices\District 1\Projects\D126617\CADD\DRAWN\DI26617-shr-xssh.Manhatten-Monnee

USER NAME = toriafm
 DESIGNED -
 CHECKED -
 DATE - 3/26/2020

REVISOR -
 REVISIONS -

**STATE OF ILLINOIS
 DEPARTMENT OF TRANSPORTATION**

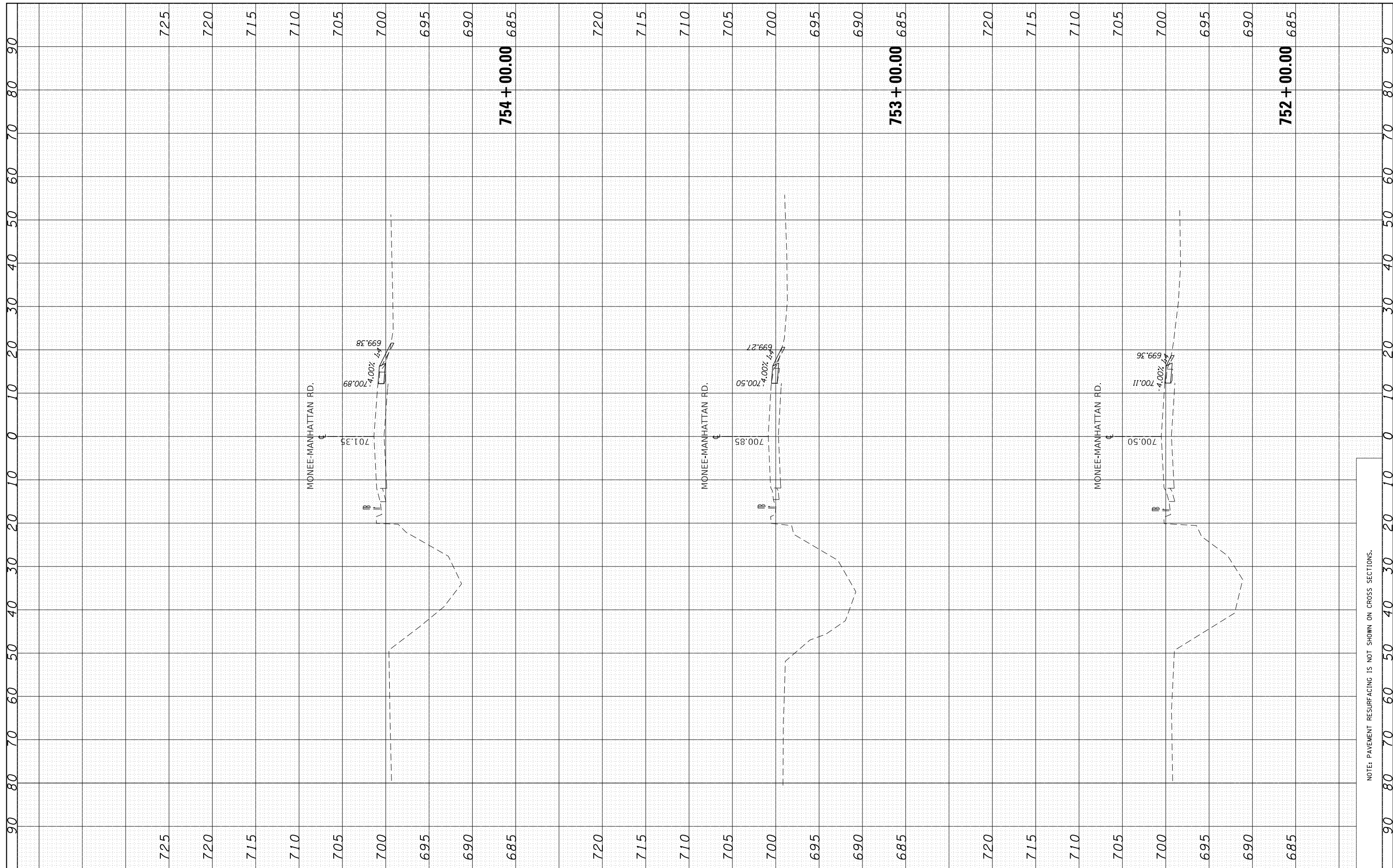
**EXISTING AND PROPOSED CROSS SECTIONS
 MONNEE-MANHATTAN RD. - BRYNN DR. TO CENTER RD.**
 SCALE: SHEET OF SHEETS STA. 746+00.00 TO STA. 748+00.00

F.A.P. RTE. 531	SECTION (40&40X)I	COUNTY WILL	TOTAL SHEETS 116	SHEET NO. 85
CONTRACT NO. 62F22			ILLINOIS FED. AID PROJECT	

NOTE: PAVEMENT RESURFACING IS NOT SHOWN ON CROSS SECTIONS.

FINAL SURVEY NO.	SURVEYED PLOTTED AREAS CHECKED	BY	DATE

ORIGINAL SURVEY NO.	SURVEYED PLOTTED AREAS CHECKED	BY	DATE



FILE NAME =	USER NAME = toriafm	DESIGNED -	REVISED -
p:\planroom.dot\illinois.gov\PI\DOT\Documents\DOT Offices\District 1\Projects\D126617\CADD\Drawings\D126617-shr-xssh.Manhattan-Monee		DRAWN -	REVISED -
Default		CHECKED -	REVISED -
		DATE -	REVISED -

**STATE OF ILLINOIS
DEPARTMENT OF TRANSPORTATION**

**EXISTING AND PROPOSED CROSS SECTIONS
MONEE-MANHATTAN RD. - BRYNN DR. TO CENTER RD.**

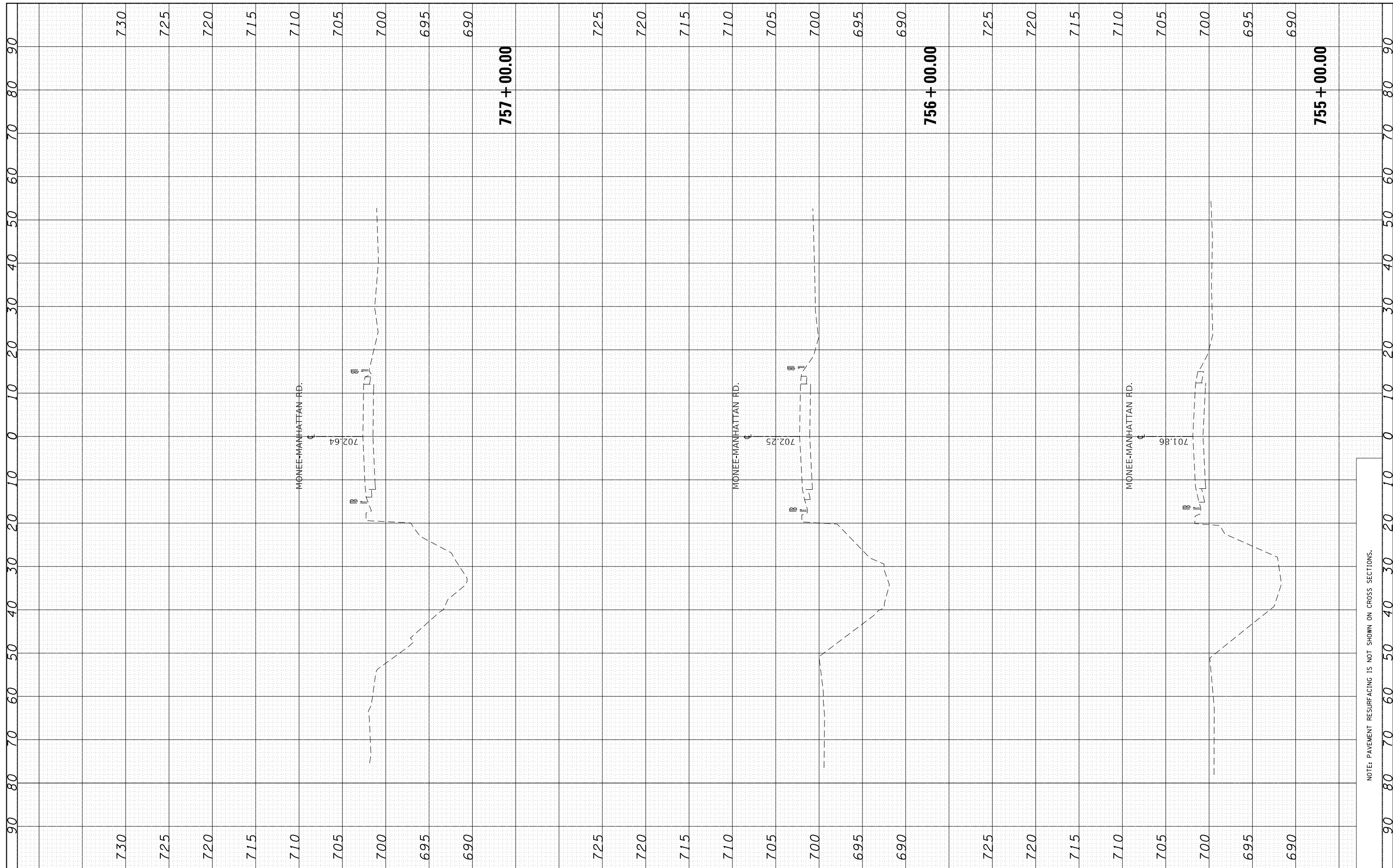
F.A.P. RTE.	SECTION	COUNTY	TOTAL SHEETS	SHEET NO.
531	(40&40X)I	WILL	116	87
CONTRACT NO. 62F22			ILLINOIS FED. AID PROJECT	

NOTE: PAVEMENT RESURFACING IS NOT SHOWN ON CROSS SECTIONS.

SCALE: SHEET OF SHEETS STA. 752+00.00 TO STA. 754+00.00

FINAL SURVEY NO.	SURVEYED PLOTTED TEMPLATE AREAS CHECKED	BY	DATE

ORIGINAL SURVEY NO.	SURVEYED PLOTTED TEMPLATE AREAS CHECKED	BY	DATE



FILE NAME = p:\planroom.dot\illinois.gov\PI\DOT\Documents\DOT Offices\District 1\Projects\D126617\CADD\Drawings\D126617-shr-xssh.Manhatten-Monee

USER NAME = toriafm
 DESIGNED -
 CHECKED -
 DATE - 3/26/2020

REVISIONS
 REVISED -
 REVISED -
 REVISED -

**STATE OF ILLINOIS
 DEPARTMENT OF TRANSPORTATION**

**EXISTING AND PROPOSED CROSS SECTIONS
 MONEE-MANHATTAN RD. - BRYNN DR. TO CENTER RD.**

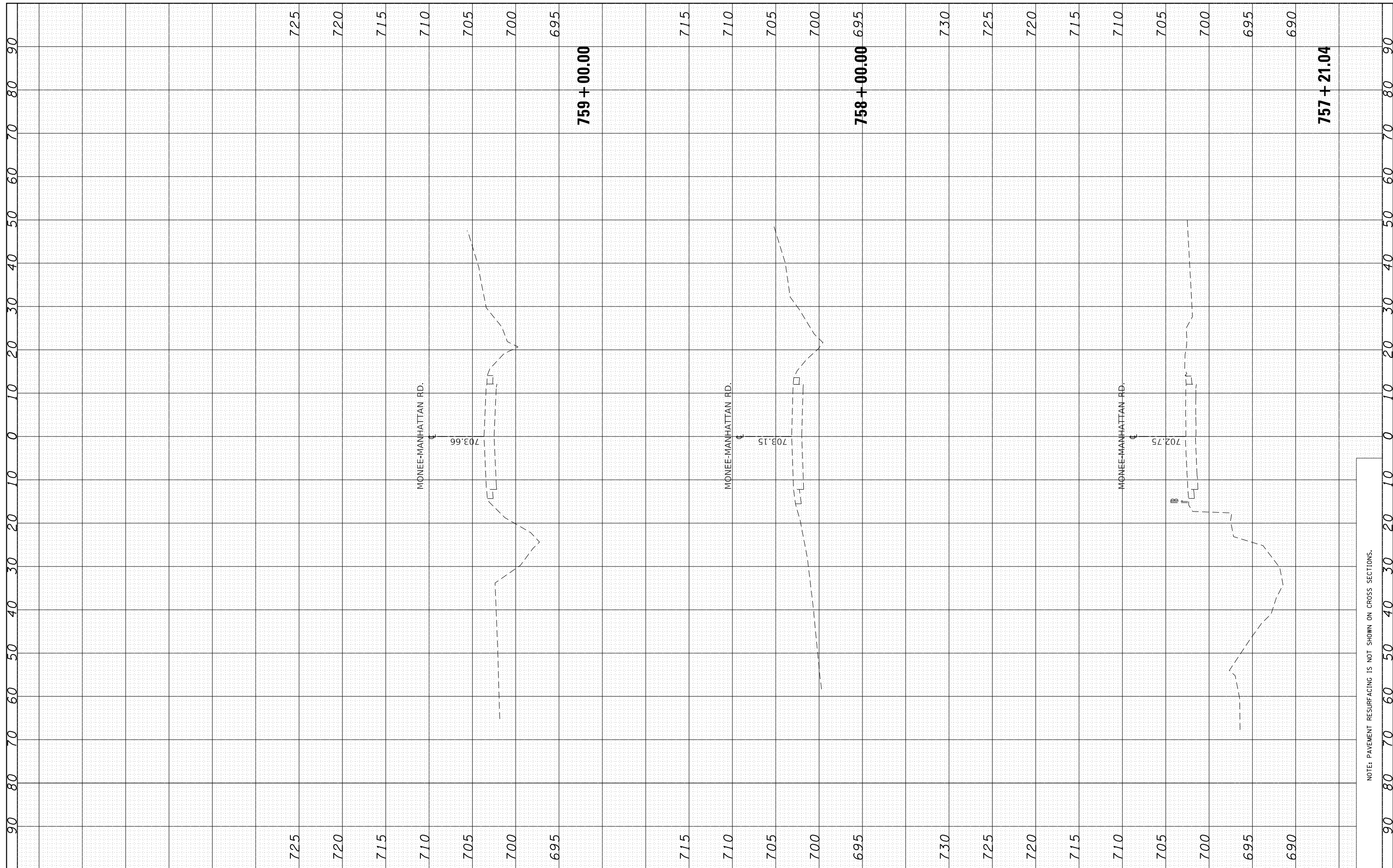
SCALE: SHEET OF SHEETS STA. 755+00.00 TO STA. 757+00.00

F.A.P. RTE. 531	SECTION (40&40X)I	COUNTY WILL	TOTAL SHEETS 116	SHEET NO. 88
CONTRACT NO. 62F22			ILLINOIS FED. AID PROJECT	

NOTE: PAVEMENT RESURFACING IS NOT SHOWN ON CROSS SECTIONS.

FINAL SURVEY NO.	SURVEYED PLOTTED	BY	DATE
NOTE BOOK	TEMPLATE		
AREAS CHECKED	AREAS CHECKED		

ORIGINAL SURVEY NO.	SURVEYED PLOTTED	BY	DATE
NOTE BOOK	TEMPLATE		
AREAS CHECKED	AREAS CHECKED		



FILE NAME =
 USER NAME = toriafm
 PLOT SCALE = 20.0000' / in.
 PLOT DATE = 3/26/2020

DESIGNED -	REVISED -
CHECKED -	REVISED -
DATE -	REVISED -

**STATE OF ILLINOIS
 DEPARTMENT OF TRANSPORTATION**

**EXISTING AND PROPOSED CROSS SECTIONS
 MONEE-MANHATTAN RD. - BRYNN DR. TO CENTER RD.**

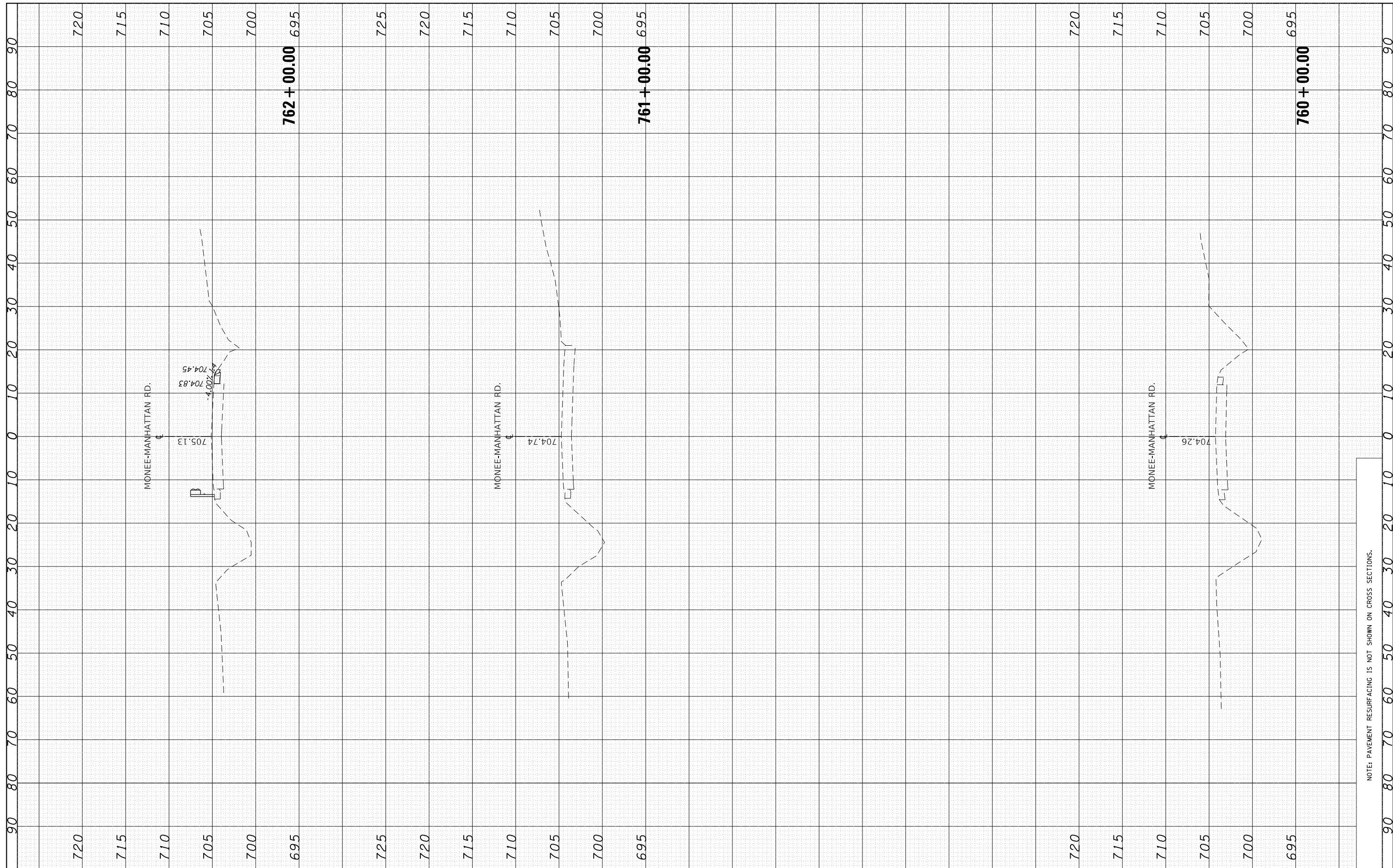
SCALE: SHEET OF SHEETS STA. 757+21.04 TO STA. 759+00.00

F.A.P. RTE. 531	SECTION (40&40X)I	COUNTY WILL	TOTAL SHEETS 116	SHEET NO. 89
CONTRACT NO. 62F22			ILLINOIS FED. AID PROJECT	

NOTE: PAVEMENT RESURFACING IS NOT SHOWN ON CROSS SECTIONS.

FINAL SURVEY NO.	SURVEYED	BY	DATE
NOTE BOOK	PLOTTED		
AREAS CHECKED	TEMPLATE		
	AREAS		
	CHECKED		

ORIGINAL SURVEY NO.	SURVEYED	BY	DATE
NOTE BOOK	PLOTTED		
AREAS CHECKED	TEMPLATE		
	AREAS		
	CHECKED		



FILE NAME =
 USER NAME = toriafm
 DESIGNED -
 REVISIONS -
 PLOT SCALE = 20.0000' / in.
 CHECKED -
 DATE -
 PLOT DATE = 3/26/2020

DOT Offices\District 1\Projects\D126617\CADD\Drawings\D126617-shr-xssh-Manhattan-Monee
 DRAWN -
 REVISIONS -
 CHECKED -
 DATE -

**STATE OF ILLINOIS
 DEPARTMENT OF TRANSPORTATION**

**EXISTING AND PROPOSED CROSS SECTIONS
 MONEE-MANHATTAN RD. - BRYNN DR. TO CENTER RD.**

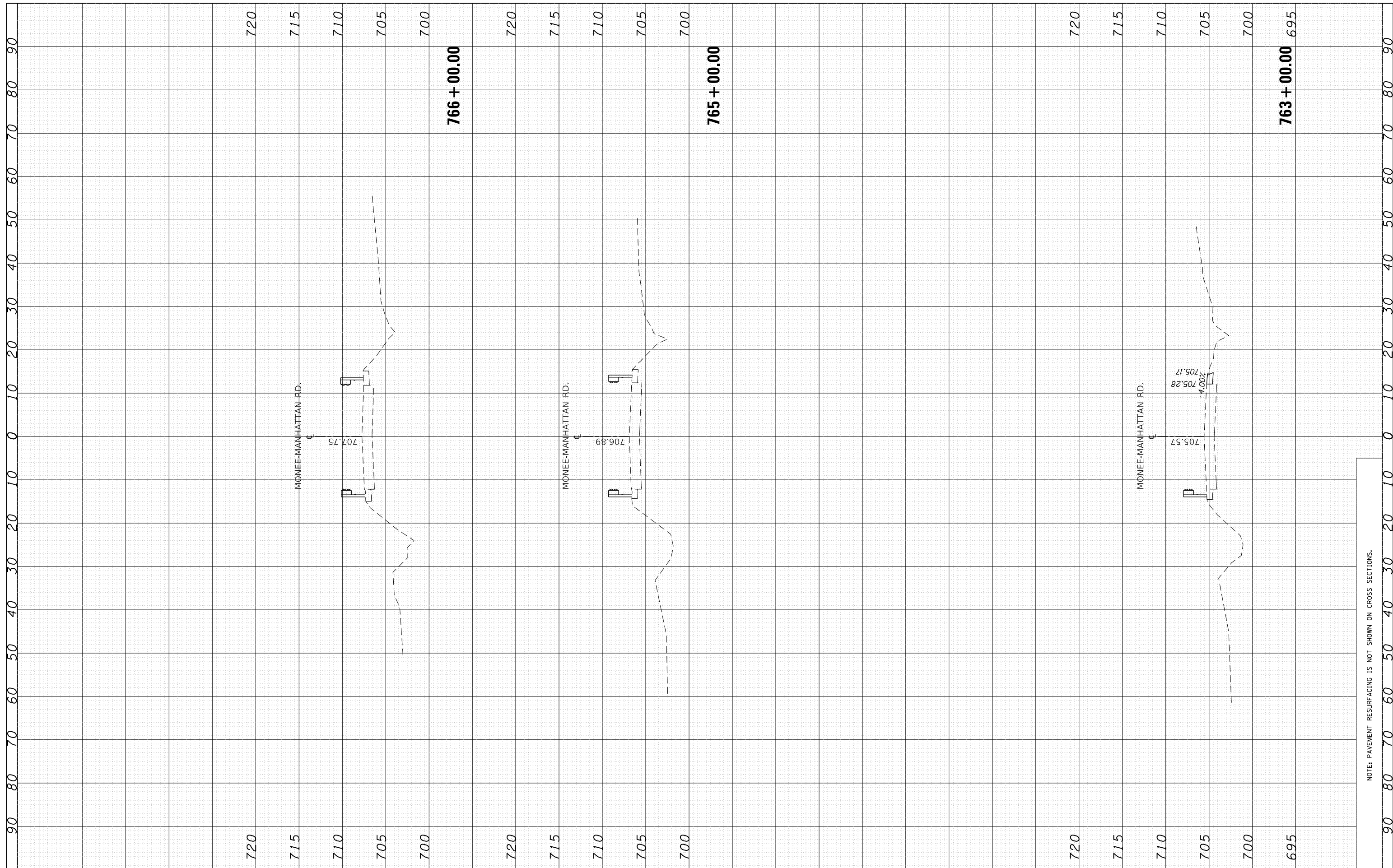
SCALE: SHEET OF SHEETS STA. 760+00.00 TO STA. 762+00.00

F.A.P. RTE. 531	SECTION (40&40X)I	COUNTY WILL	TOTAL SHEETS 116	SHEET NO. 90
CONTRACT NO. 62F22			ILLINOIS FED. AID PROJECT	

NOTE: PAVEMENT RESURFACING IS NOT SHOWN ON CROSS SECTIONS.

FINAL SURVEY NO.	SURVEYED	BY	DATE
NOTE BOOK	PLOTTED		
AREAS CHECKED	TEMPLATE		
	AREAS CHECKED		

ORIGINAL SURVEY NO.	SURVEYED	BY	DATE
NOTE BOOK	PLOTTED		
AREAS CHECKED	TEMPLATE		
	AREAS CHECKED		



FILE NAME = p:\planroom.dot\illinois.gov\PI\DOT\Documents\DOT Offices\District 1\Projects\D126617\CADD\Drawings\D126617-shr-xssh-Manhattan-Monree

USER NAME = toriafm
 DESIGNED -
 CHECKED -
 DATE - 3/26/2020

REVISIONS
 REVISIONS
 REVISIONS

REVISIONS
 REVISIONS
 REVISIONS

**STATE OF ILLINOIS
 DEPARTMENT OF TRANSPORTATION**

**EXISTING AND PROPOSED CROSS SECTIONS
 MONREE-MANHATTAN RD. - BRYNN DR. TO CENTER RD.**

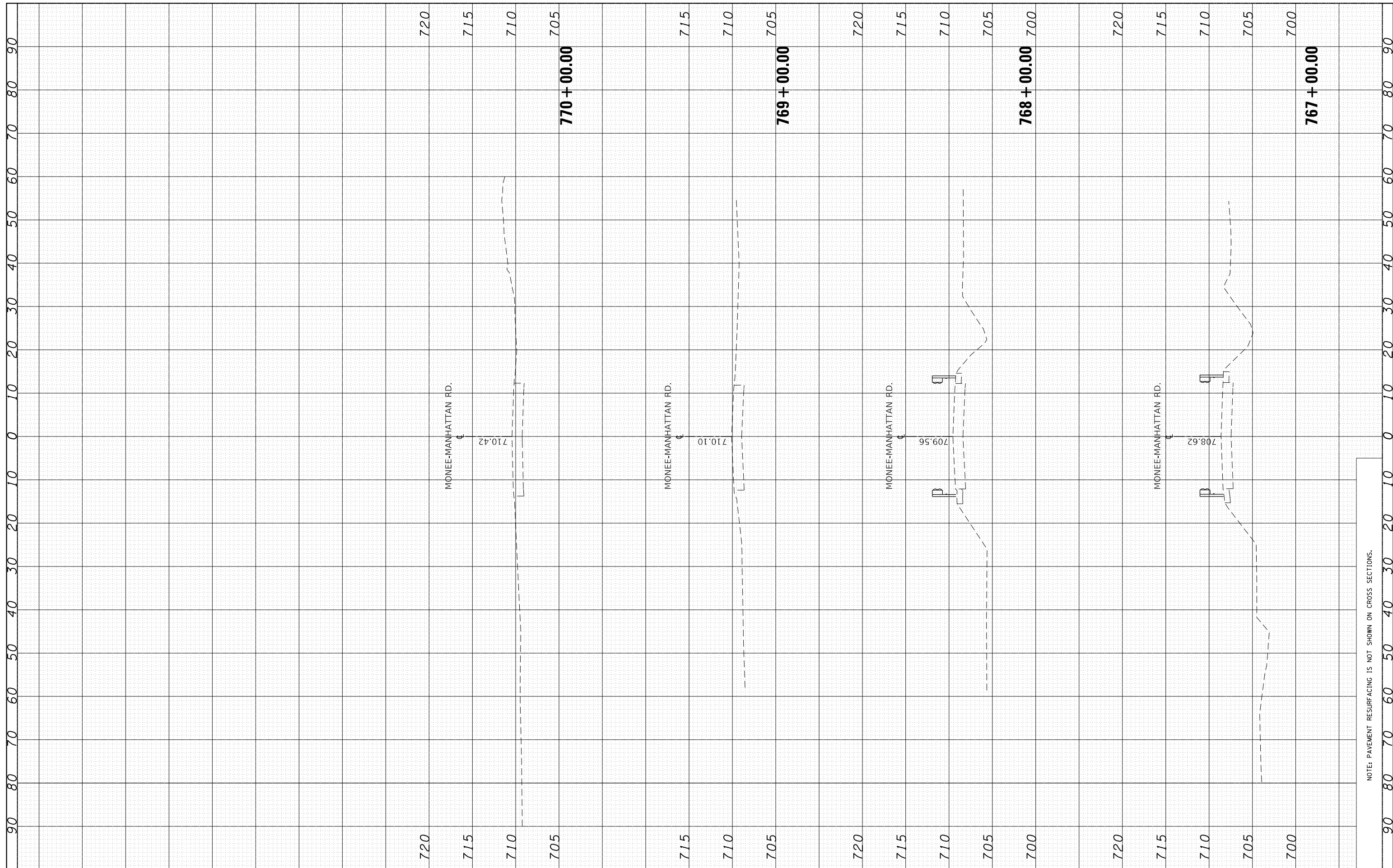
SCALE: SHEET OF SHEETS STA. 763+00.00 TO STA. 766+00.00

F.A.P. RTE.	SECTION	COUNTY	TOTAL SHEETS	SHEET NO.
531	(40&40X)I	WILL	116	91
CONTRACT NO. 62F22			ILLINOIS FED. AID PROJECT	

NOTE: PAVEMENT RESURFACING IS NOT SHOWN ON CROSS SECTIONS.

FINAL SURVEY NO.	SURVEYED PLOTTED AREAS CHECKED	BY	DATE

ORIGINAL SURVEY NO.	SURVEYED PLOTTED AREAS CHECKED	BY	DATE



FILE NAME = p:\planroom.dot\illinois.gov\PI\DOT\Documents\DOT Offices\District 1\Projects\D126617\CADD\Drawings\D126617-sht-xssh-Manhattan-Monee

USER NAME = toriafm
 PLOT SCALE = 20.0000' / in.
 PLOT DATE = 3/26/2020

DESIGNED -	REVISED -
DRAWN -	REVISED -
CHECKED -	REVISED -
DATE -	REVISED -

**STATE OF ILLINOIS
 DEPARTMENT OF TRANSPORTATION**

**EXISTING AND PROPOSED CROSS SECTIONS
 MONEE-MANHATTAN RD. - BRYNN DR. TO CENTER RD.**

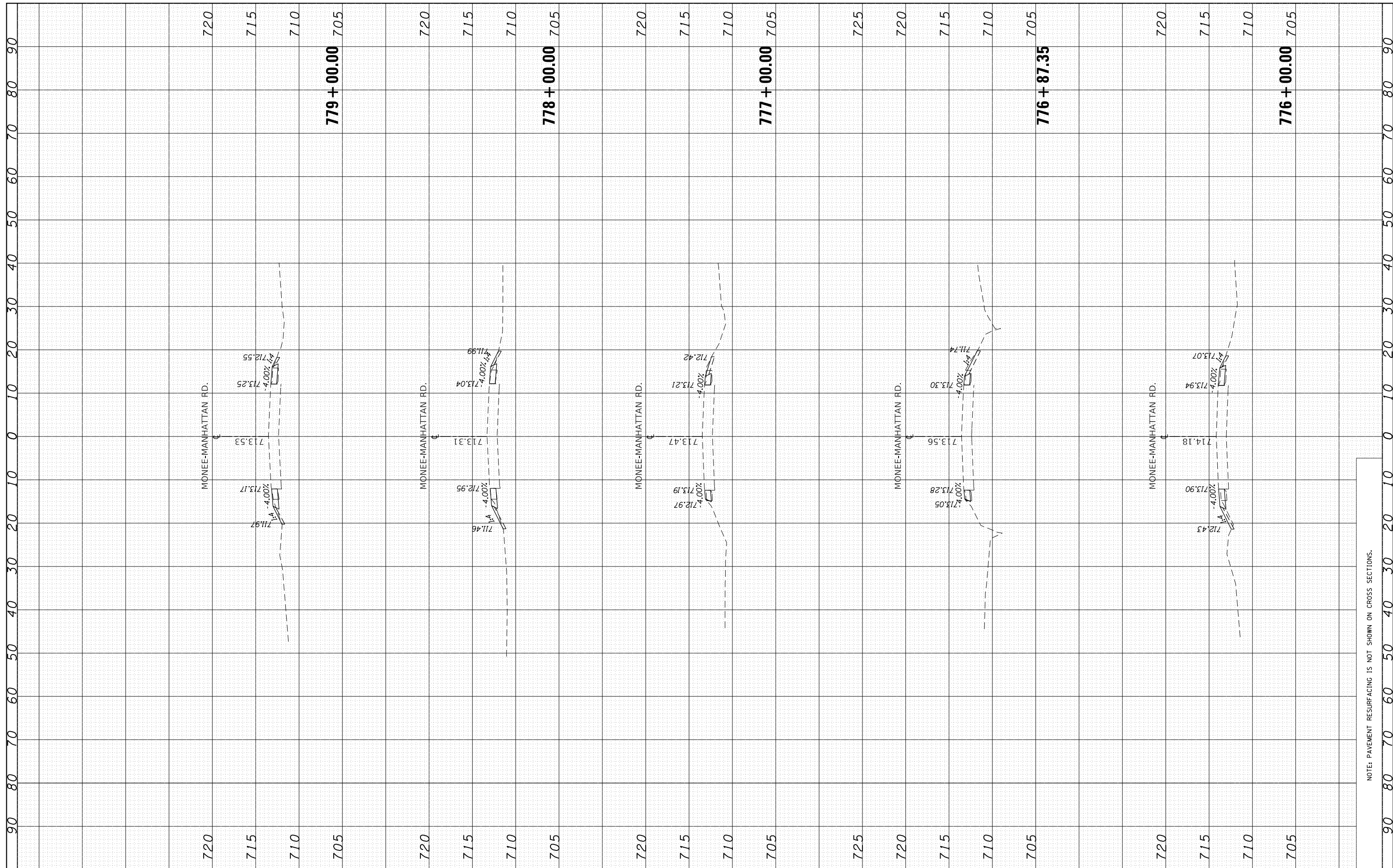
SCALE: SHEET OF SHEETS STA. 767+00.00 TO STA. 770+00.00

F.A.P. RTE. 531	SECTION (40&40X)I	COUNTY WILL	TOTAL SHEETS 116	SHEET NO. 92
CONTRACT NO. 62F22			ILLINOIS FED. AID PROJECT	

NOTE: PAVEMENT RESURFACING IS NOT SHOWN ON CROSS SECTIONS.

FINAL SURVEY NO.	SURVEYED	BY	DATE
NOTE BOOK	PLOTTED		
AREAS CHECKED	TEMPLATE		
	AREAS CHECKED		

ORIGINAL SURVEY NO.	SURVEYED	BY	DATE
NOTE BOOK	PLOTTED		
AREAS CHECKED	TEMPLATE		
	AREAS CHECKED		



FILE NAME = p:\planroom.dot\illinois.gov\PI\DOT\Documents\DOT Offices\District 1\Projects\DI26617\CADD\Drawings\DI26617-shr-xssh-Manhattan-Monee\DI26617-shr-xssh-Manhattan-Monee.dwg
 USER NAME = toriafm
 PLOT SCALE = 20.0000' / in.
 PLOT DATE = 3/26/2020

DESIGNED -	REVIS
DRAWN -	REVIS
CHECKED -	REVIS
DATE -	REVIS

**STATE OF ILLINOIS
DEPARTMENT OF TRANSPORTATION**

**EXISTING AND PROPOSED CROSS SECTIONS
MONEE-MANHATTAN RD. - BRYNN DR. TO CENTER RD.**

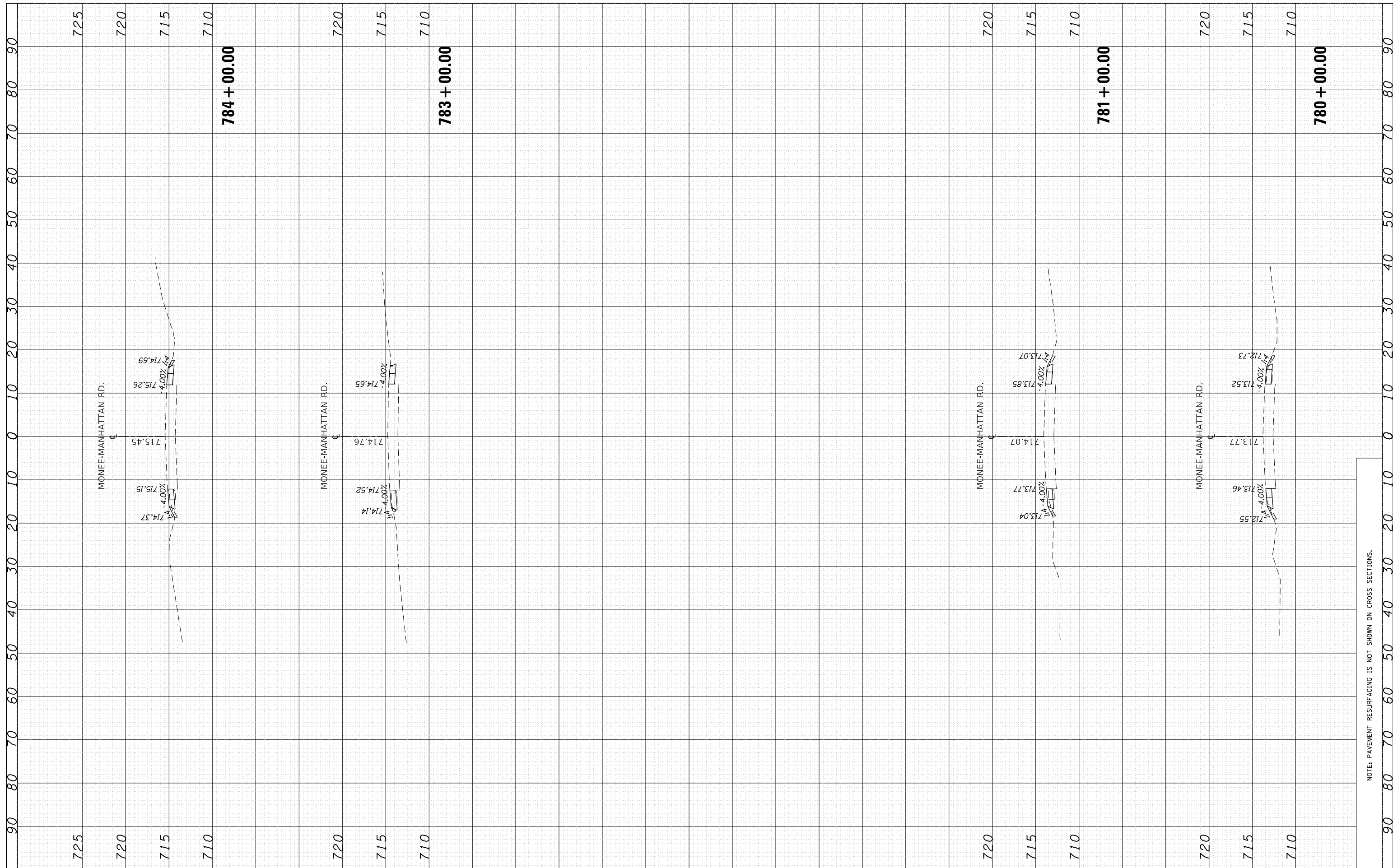
SCALE: SHEET OF SHEETS STA. 776+00.00 TO STA. 779+00.00

F.A.P. RTE. 531	SECTION (40&40X)I	COUNTY WILL	TOTAL SHEETS 116	SHEET NO. 94
CONTRACT NO. 62F22			ILLINOIS FED. AID PROJECT	

NOTE: PAVEMENT RESURFACING IS NOT SHOWN ON CROSS SECTIONS.

FINAL SURVEY NO.	SURVEYED	BY	DATE
NOTE BOOK	PLOTTED		
AREAS CHECKED	TEMPLATE		
	AREAS		
	CHECKED		

ORIGINAL SURVEY NO.	SURVEYED	BY	DATE
NOTE BOOK	PLOTTED		
AREAS CHECKED	TEMPLATE		
	AREAS		
	CHECKED		



FILE NAME =	USER NAME = toriafm	DESIGNED -	REVISED -
p:\planroom.dot\illinois.gov\PI\DOT\Documents\DOT Offices\District 1\Projects\D126617\CADD\Drawings\126617-shr-xssh-Manhattan-Monee		DRAWN -	REVISED -
Default		CHECKED -	REVISED -
		DATE -	REVISED -

**STATE OF ILLINOIS
DEPARTMENT OF TRANSPORTATION**

**EXISTING AND PROPOSED CROSS SECTIONS
MONEE-MANHATTAN RD. - BRYNN DR. TO CENTER RD.**

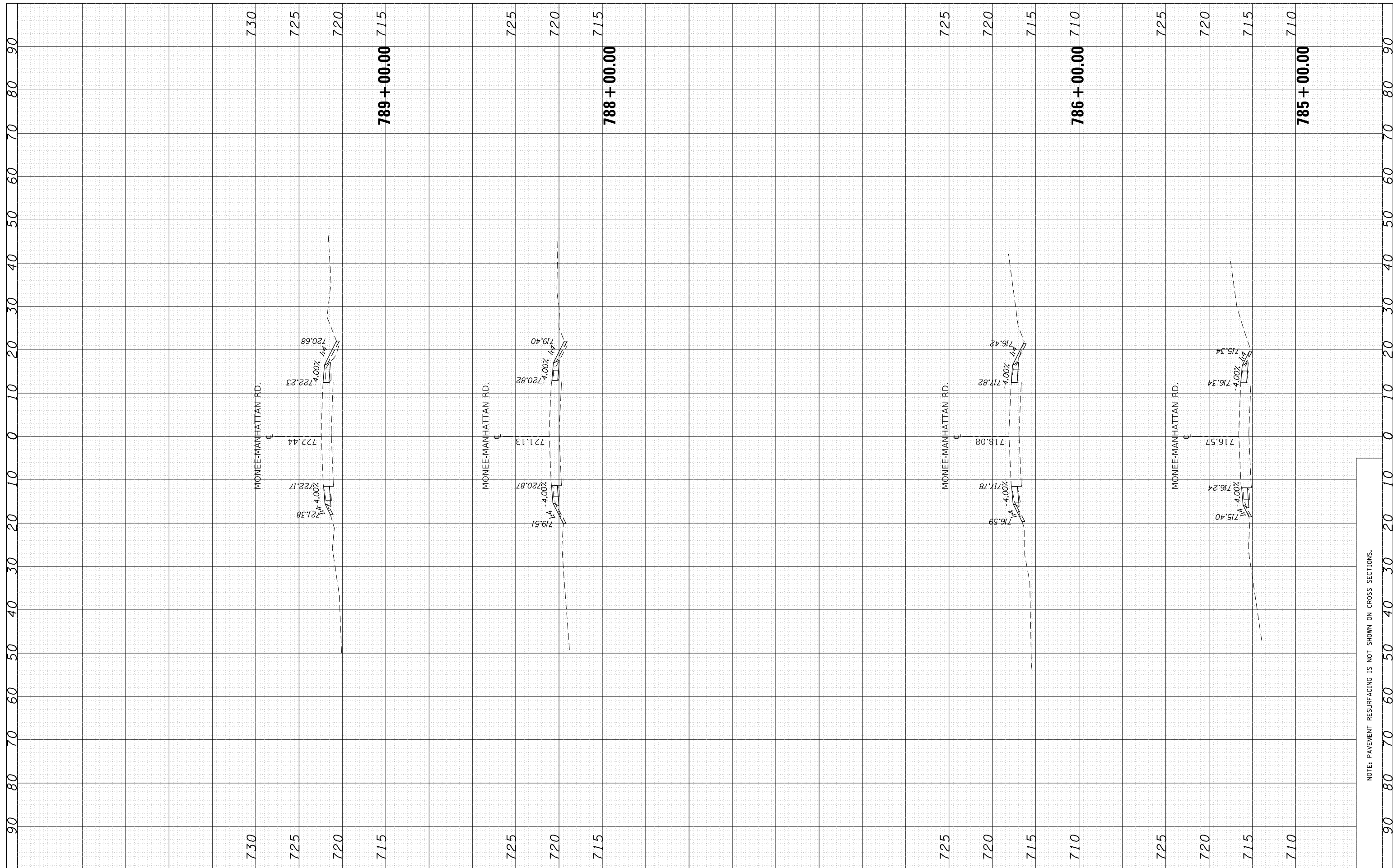
SCALE: SHEET OF SHEETS STA. 780+00.00 TO STA. 784+00.00

F.A.P. RTE.	SECTION	COUNTY	TOTAL SHEETS	SHEET NO.
531	(40&40X)I	WILL	116	95
CONTRACT NO. 62F22			ILLINOIS FED. AID PROJECT	

NOTE: PAVEMENT RESURFACING IS NOT SHOWN ON CROSS SECTIONS.

FINAL SURVEY NO.	SURVEYED	BY	DATE
NOTE BOOK NO.	PLOTTED		
AREAS CHECKED	TEMPLATE		
	AREAS CHECKED		

ORIGINAL SURVEY NO.	SURVEYED	BY	DATE
	PLOTTED		
	TEMPLATE		
	AREAS CHECKED		
	AREAS CHECKED		

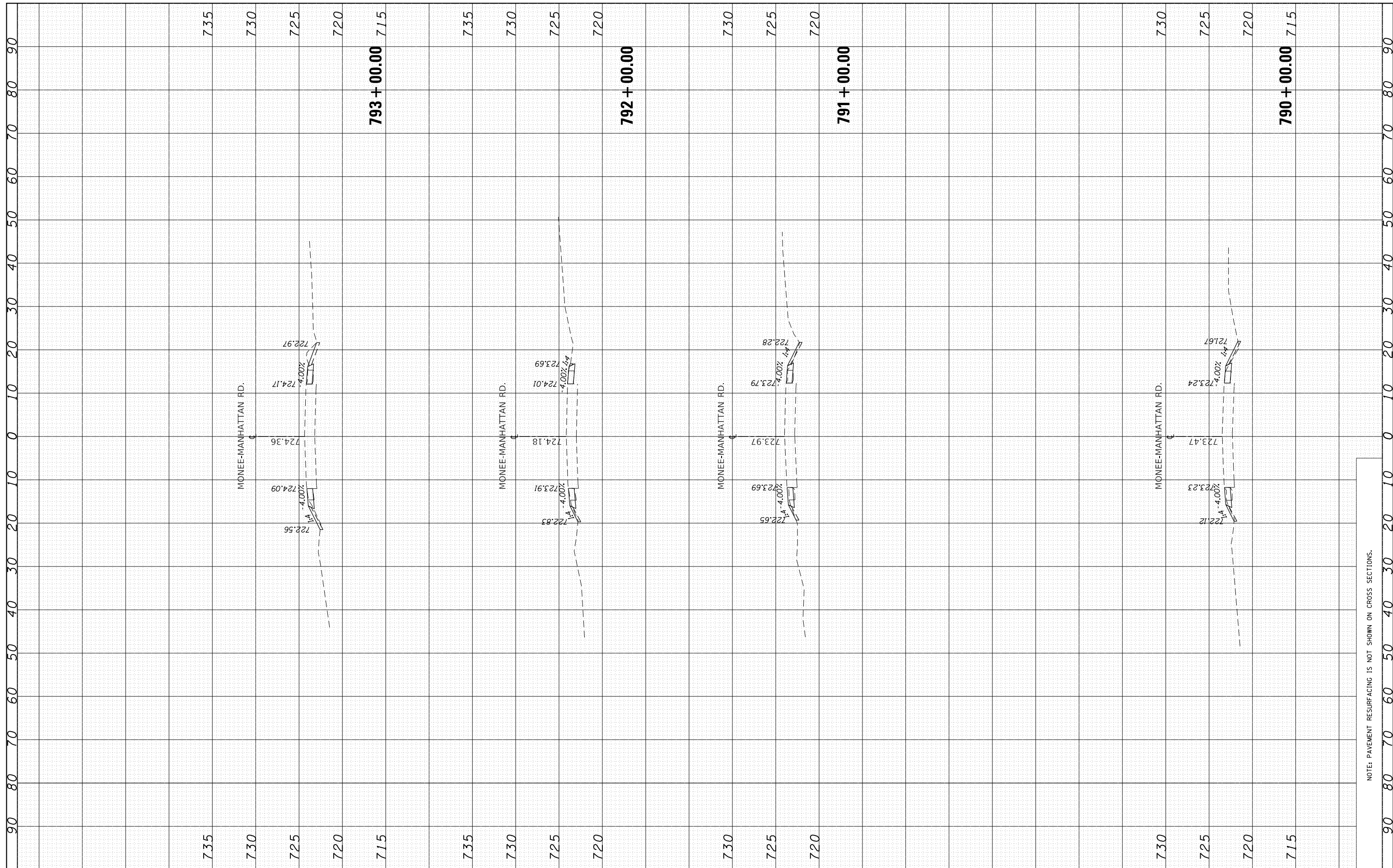


FILE NAME =	USER NAME = toriafm	DESIGNED -	REVISED -	STATE OF ILLINOIS DEPARTMENT OF TRANSPORTATION	EXISTING AND PROPOSED CROSS SECTIONS MONNEE-MANHATTAN RD. - BRYNN DR. TO CENTER RD.	F.A.P. RTE.	SECTION	COUNTY	TOTAL SHEETS	SHEET NO.	
Default		CHECKED -	REVISED -			531	(40&40X)I	WILL	116	96	
		DATE -	REVISED -			SCALE: SHEET OF SHEETS STA. 785+00.00 TO STA. 789+00.00		CONTRACT NO. 62F22			
						ILLINOIS FED. AID PROJECT					

NOTE: PAVEMENT RESURFACING IS NOT SHOWN ON CROSS SECTIONS.

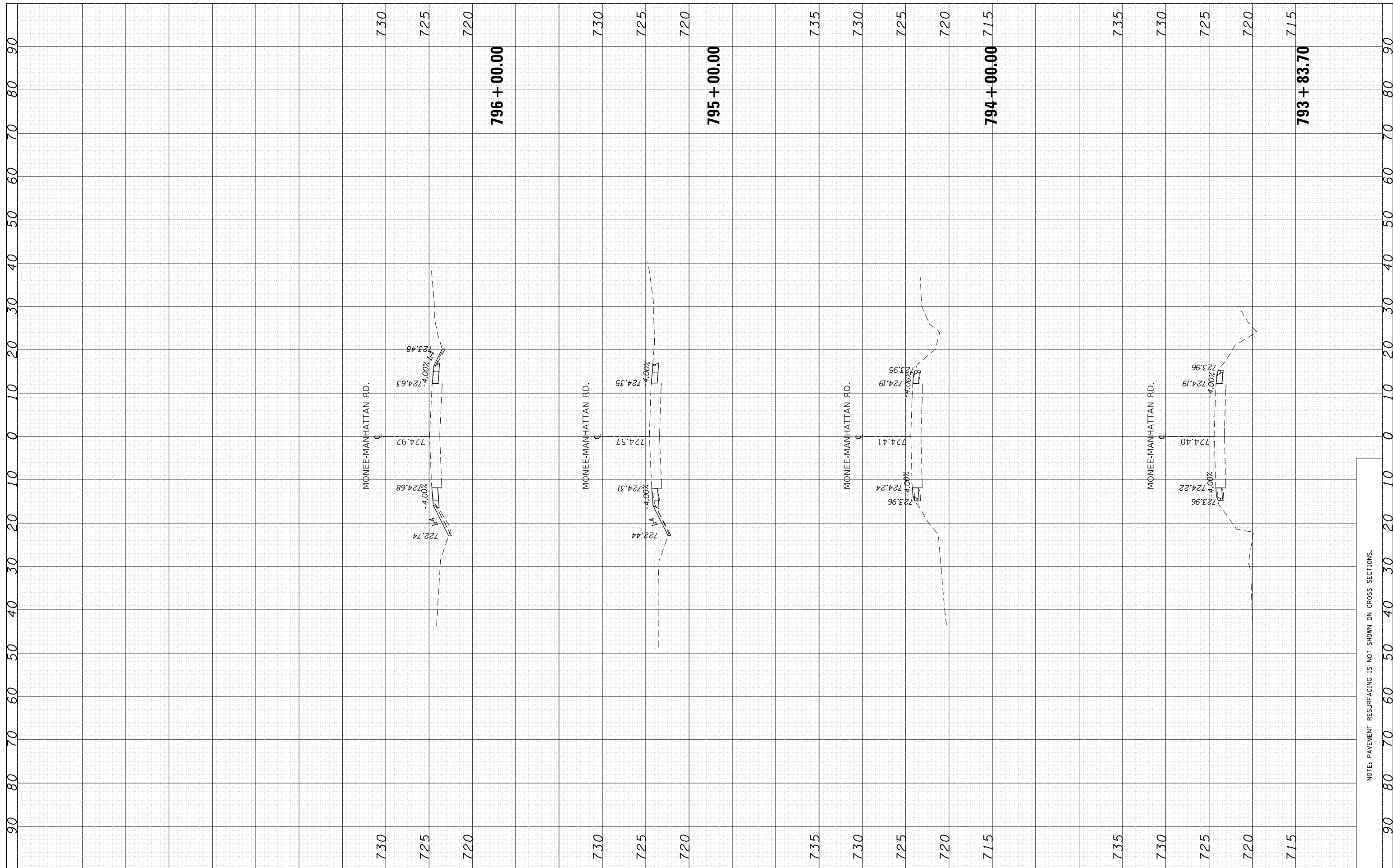
FINAL SURVEY NO.	SURVEYED	BY	DATE
NOTE BOOK	PLOTTED		
AREAS CHECKED	TEMPLATE		
	AREAS CHECKED		

ORIGINAL SURVEY NO.	SURVEYED	BY	DATE
NOTE BOOK	PLOTTED		
AREAS CHECKED	TEMPLATE		
	AREAS CHECKED		



FINAL SURVEY NO.	SURVEYED PLOTTED AREAS CHECKED	BY	DATE

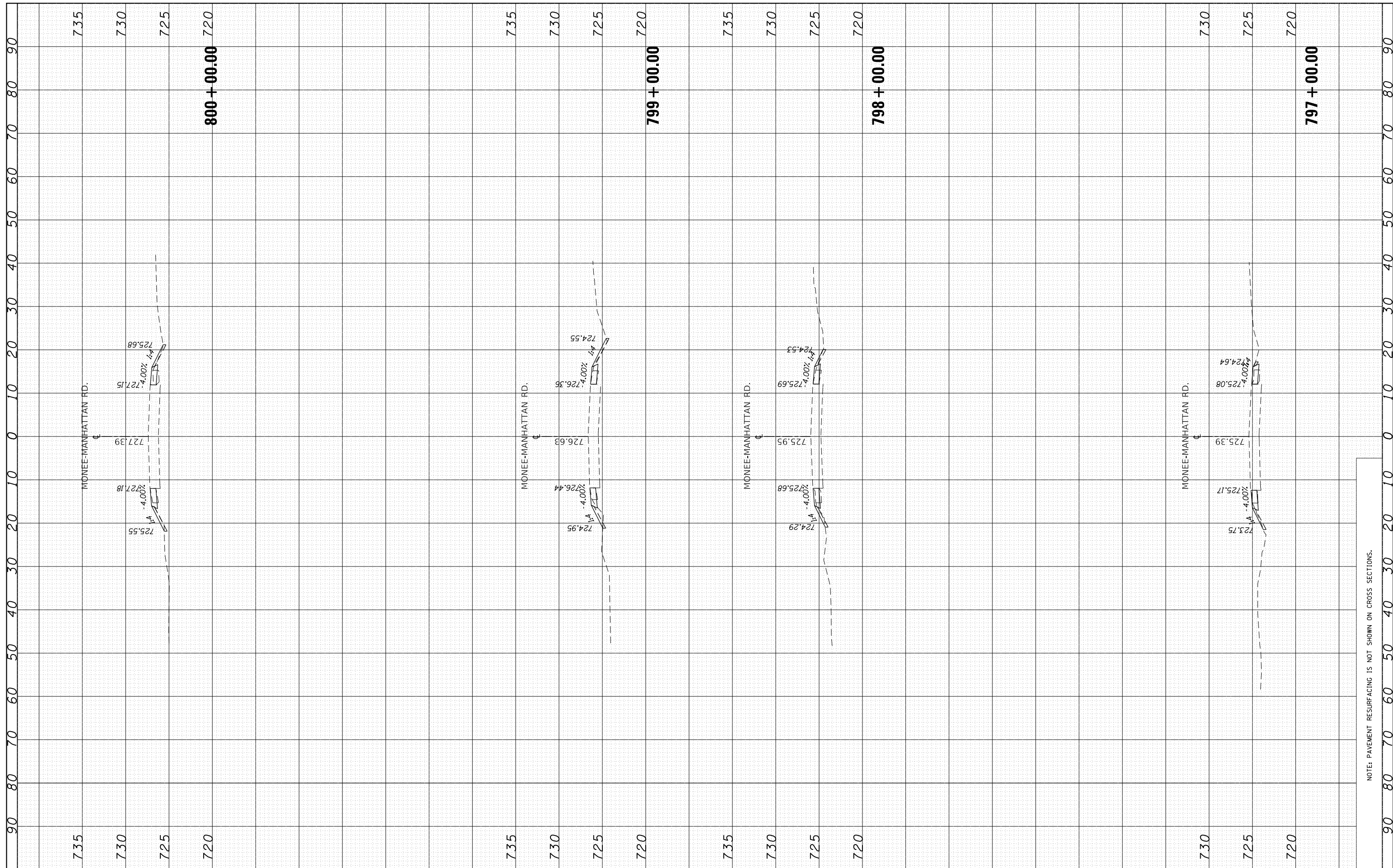
ORIGINAL SURVEY NO.	SURVEYED PLOTTED AREAS CHECKED	BY	DATE



FILE NAME =	USER NAME = toriafm	DESIGNED -	REVISED -	STATE OF ILLINOIS DEPARTMENT OF TRANSPORTATION	EXISTING AND PROPOSED CROSS SECTIONS MONEE-MANHATTAN RD. - BRYNN DR. TO CENTER RD.			F.A.P. RTE. 531	SECTION (40&40X)I	COUNTY WILL	TOTAL SHEETS 116	SHEET NO. 98
		CHECKED -	REVISED -		SCALE:	SHEET	OF	SHEETS	STA. 793+83.70	TO STA. 796+00.00	CONTRACT NO. 62F22	
		DATE -	REVISED -		ILLINOIS FED. AID PROJECT							
					NOTE: PAVEMENT RESURFACING IS NOT SHOWN ON CROSS SECTIONS.							

FINAL SURVEY NO.	SURVEYED PLOTTED AREAS CHECKED	BY	DATE

ORIGINAL SURVEY NO.	SURVEYED PLOTTED AREAS CHECKED	BY	DATE



FILE NAME = p:\planroom.dot\illinois.gov\PIWOT\Documents\DOT Offices\District 1\Projects\D126617\CADD\DRAWN\DI26617-shr-xssh-Monnee-Manhattan-Monee

USER NAME = toriafm
 DESIGNED -
 CHECKED -
 DATE - 3/26/2020

REVISER -
 REVISER -
 REVISER -

**STATE OF ILLINOIS
 DEPARTMENT OF TRANSPORTATION**

**EXISTING AND PROPOSED CROSS SECTIONS
 MONNEE-MANHATTAN RD. - BRYNN DR. TO CENTER RD.**

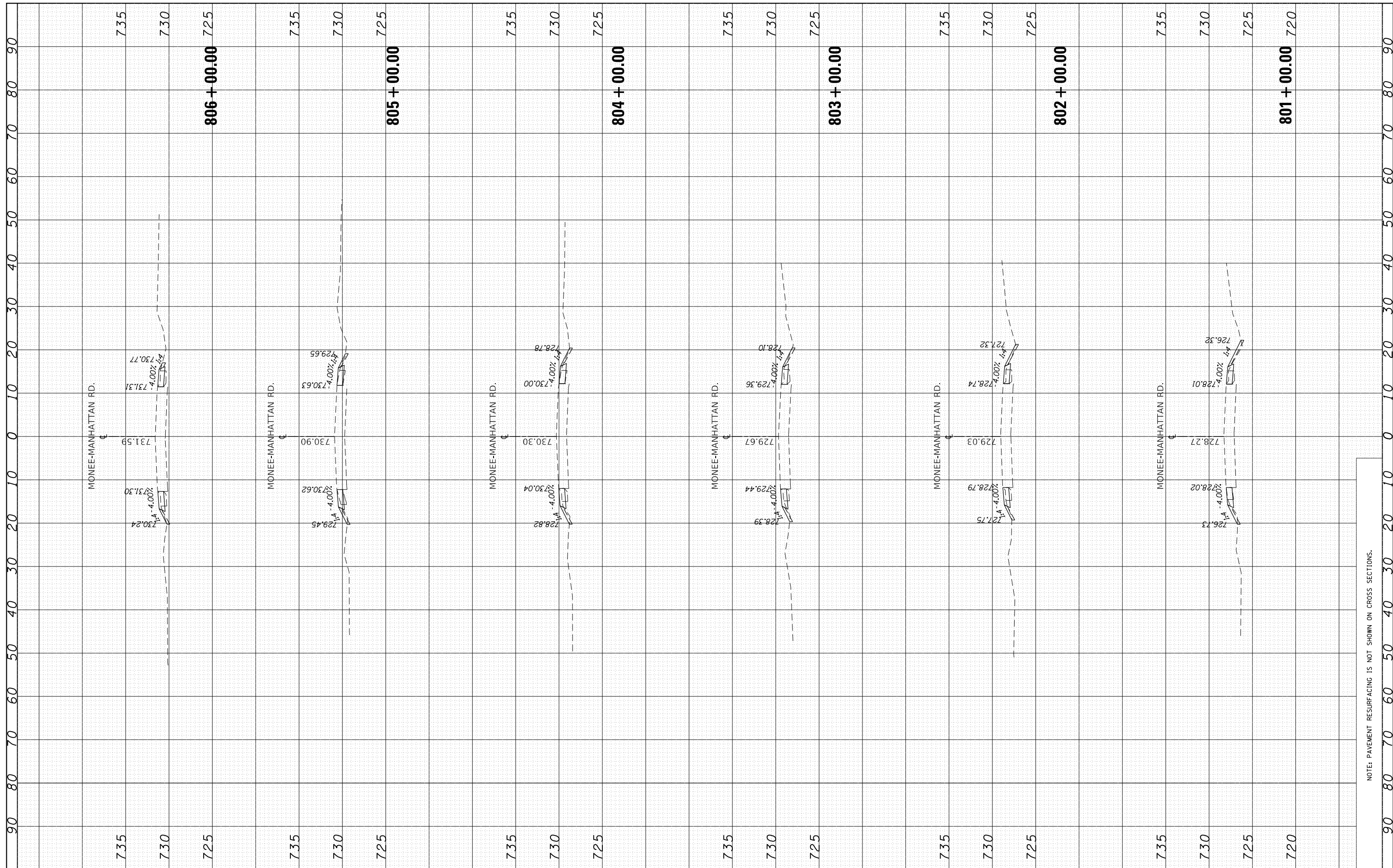
SCALE: SHEET OF SHEETS STA. 797+00.00 TO STA. 800+00.00

F.A.P. RTE. 531	SECTION (40&40X)I	COUNTY WILL	TOTAL SHEETS 116	SHEET NO. 99
CONTRACT NO. 62F22			ILLINOIS FED. AID PROJECT	

NOTE: PAVEMENT RESURFACING IS NOT SHOWN ON CROSS SECTIONS.

FINAL SURVEY NO.	SURVEYED PLOTTED TEMPLATE AREAS CHECKED	BY	DATE

ORIGINAL SURVEY NO.	SURVEYED PLOTTED TEMPLATE AREAS CHECKED	BY	DATE



FILE NAME = p:\planroom.dot\illinois.gov\PIWOT\Documents\DOT Offices\District 1\Projects\D126617\CADD\Drawings\126617-sh-xssh-Manhattan-Monee\801-806\801-806.dwg
 USER NAME = toriafm
 DESIGNED -
 DRAWN -
 CHECKED -
 DATE - 3/26/2020
 PLOT SCALE = 20.0000' / in.
 PLOT DATE = 3/26/2020

REVISIONS:
 REVISION NO. | DATE | DESCRIPTION
 1 | | |
 2 | | |
 3 | | |
 4 | | |
 5 | | |

**STATE OF ILLINOIS
 DEPARTMENT OF TRANSPORTATION**

**EXISTING AND PROPOSED CROSS SECTIONS
 MONEE-MANHATTAN RD. - BRYNN DR. TO CENTER RD.**

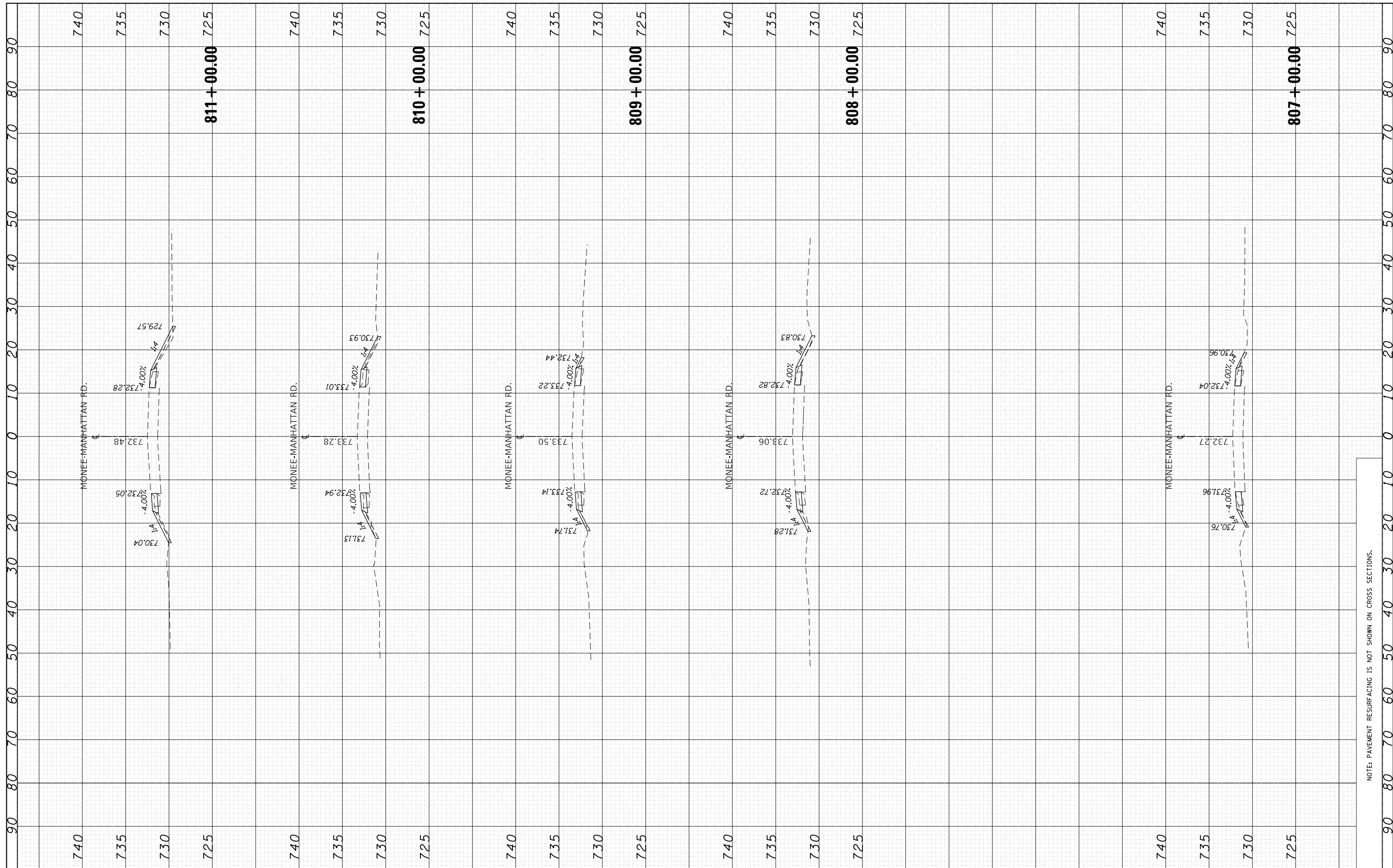
SCALE: SHEET OF SHEETS STA. 801+00.00 TO STA. 806+00.00

F.A.P. RTE. 531	SECTION (40&40X)I	COUNTY WILL	TOTAL SHEETS 116	SHEET NO. 100
CONTRACT NO. 62F22			ILLINOIS FED. AID PROJECT	

NOTE: PAVEMENT RESURFACING IS NOT SHOWN ON CROSS SECTIONS.

FINAL SURVEY NO.	SURVEYED PLOTTED AREAS CHECKED	BY	DATE
NOTE BOOK NO.	TEMPLATE AREAS CHECKED		

ORIGINAL SURVEY NO.	SURVEYED PLOTTED AREAS CHECKED	BY	DATE
NOTE BOOK NO.	TEMPLATE AREAS CHECKED		



FILE NAME = p:\planroom.dot\illinois.gov\PIWOT\Documents\DOT Offices\District 1\Projects\D126617\CADD\DRAWN\DI26617-shr-xssh-Manhattan-Monnee

USER NAME = toriafm
 DESIGNED -
 CHECKED -
 DATE - 3/26/2020

REVISER -
 REVISER -
 REVISER -

**STATE OF ILLINOIS
 DEPARTMENT OF TRANSPORTATION**

**EXISTING AND PROPOSED CROSS SECTIONS
 MONEE-MANHATTAN RD. - BRYNN DR. TO CENTER RD.**

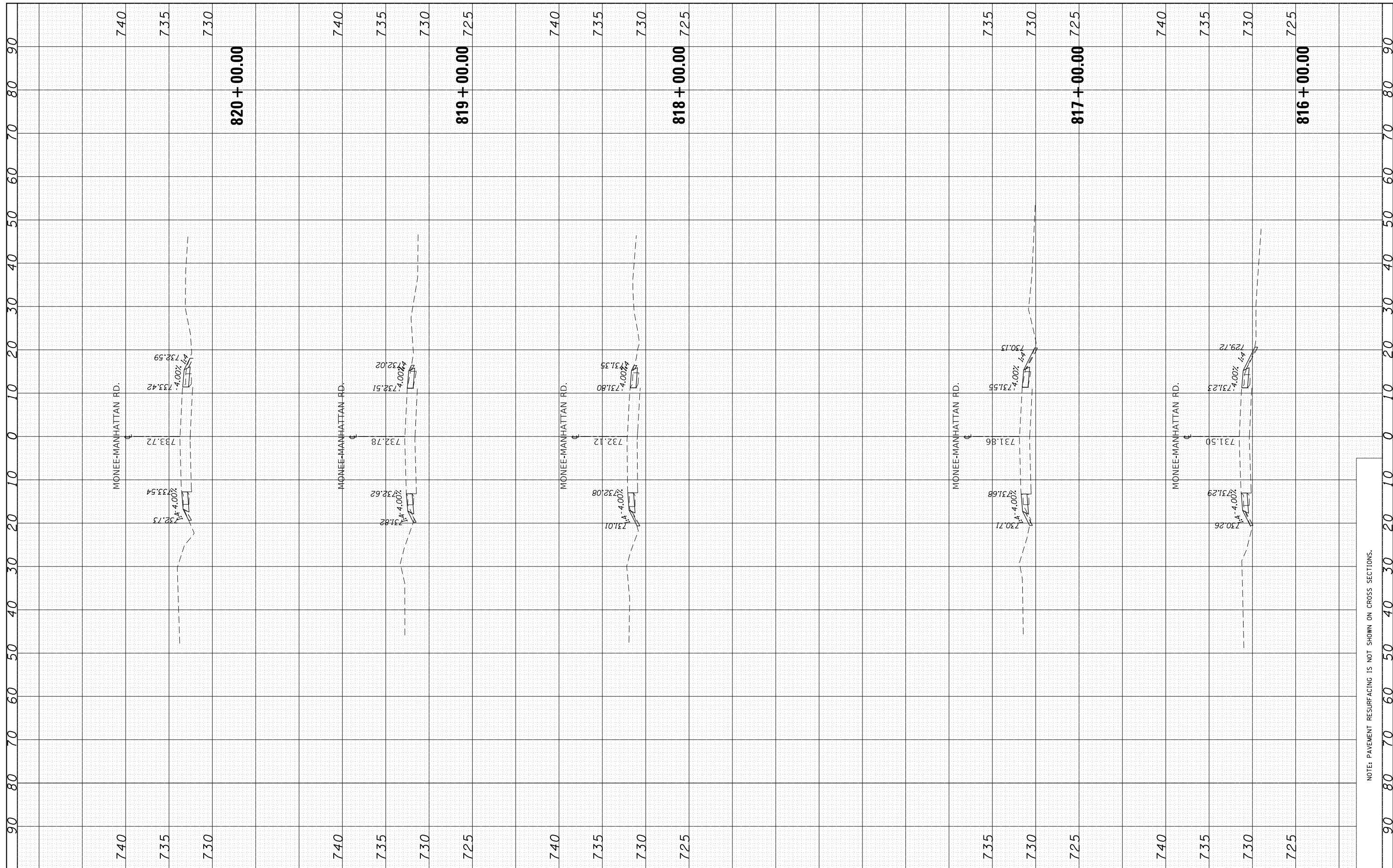
SCALE: SHEET OF SHEETS STA. 807+00.00 TO STA. 811+00.00

F.A.P. RTE. 531	SECTION (40&40X)I	COUNTY WILL	TOTAL SHEETS 116	SHEET NO. 101
CONTRACT NO. 62F22			ILLINOIS FED. AID PROJECT	

NOTE: PAVEMENT RESURFACING IS NOT SHOWN ON CROSS SECTIONS.

FINAL SURVEY NO.	SURVEYED PLOTTED AREAS CHECKED	BY	DATE
NOTE BOOK NO.	TEMPLATE AREAS CHECKED		

ORIGINAL SURVEY NO.	SURVEYED PLOTTED AREAS CHECKED	BY	DATE
NOTE BOOK NO.	TEMPLATE AREAS CHECKED		



FILE NAME = p:\planroom.dot\illinois.gov\PI\DOT\Documents\DOT Offices\District 1\Projects\D126617\CADD\Drawings\126617-shr-xssh-Manhattan-Monee\126617-shr-xssh-Manhattan-Monee.dwg
 USER NAME = toriafm
 PLOT SCALE = 20.0000' / in.
 PLOT DATE = 3/26/2020

DESIGNED -
 CHECKED -
 DATE -

REVISED -
 REVISED -
 REVISED -

**STATE OF ILLINOIS
 DEPARTMENT OF TRANSPORTATION**

**EXISTING AND PROPOSED CROSS SECTIONS
 MONEE-MANHATTAN RD. - BRYNN DR. TO CENTER RD.**

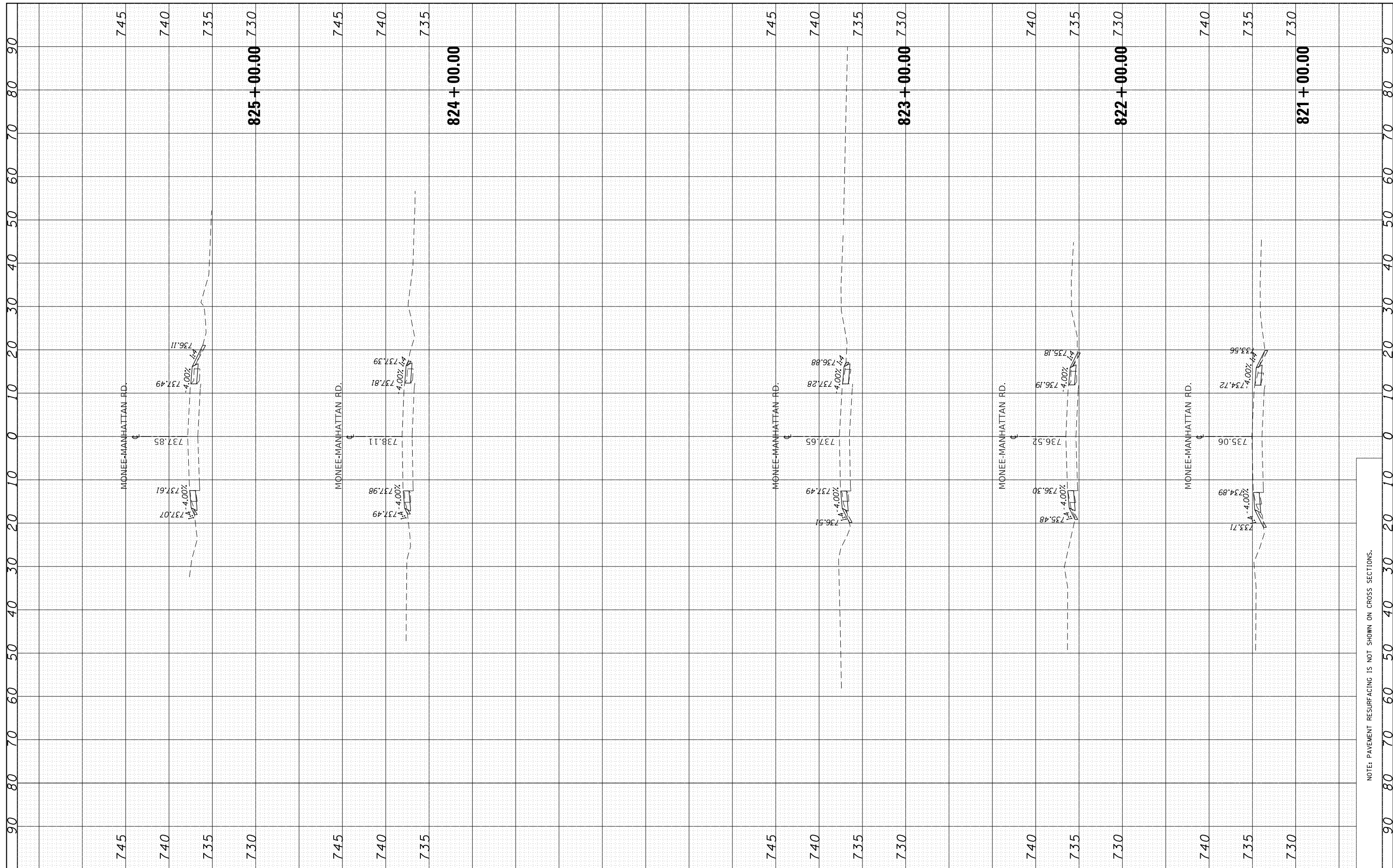
SCALE: SHEET OF SHEETS STA. 816+00.00 TO STA. 820+00.00

F.A.P. RTE. 531	SECTION (40&40X)I	COUNTY WILL	TOTAL SHEETS 116	SHEET NO. 103
CONTRACT NO. 62F22			ILLINOIS FED. AID PROJECT	

NOTE: PAVEMENT RESURFACING IS NOT SHOWN ON CROSS SECTIONS.

FINAL SURVEY NO.	SURVEYED PLOTTED TEMPLATE AREAS CHECKED	BY	DATE

ORIGINAL SURVEY NO.	SURVEYED PLOTTED TEMPLATE AREAS CHECKED	BY	DATE



FILE NAME =	USER NAME = toriafm	DESIGNED -	REVISED -
p:\planroom.dot\illinois.gov\PIWOT\Documents\DOT Offices\District 1\Projects\D126617\CADD\Drawings\D126617-shr-xssh.Manhatten-Monnee		DRAWN -	REVISED -
Default	PLOT SCALE = 20.0000' / in.	CHECKED -	REVISED -
	PLOT DATE = 3/26/2020	DATE -	REVISED -

**STATE OF ILLINOIS
DEPARTMENT OF TRANSPORTATION**

**EXISTING AND PROPOSED CROSS SECTIONS
MONNEE-MANHATTAN RD. - BRYNN DR. TO CENTER RD.**

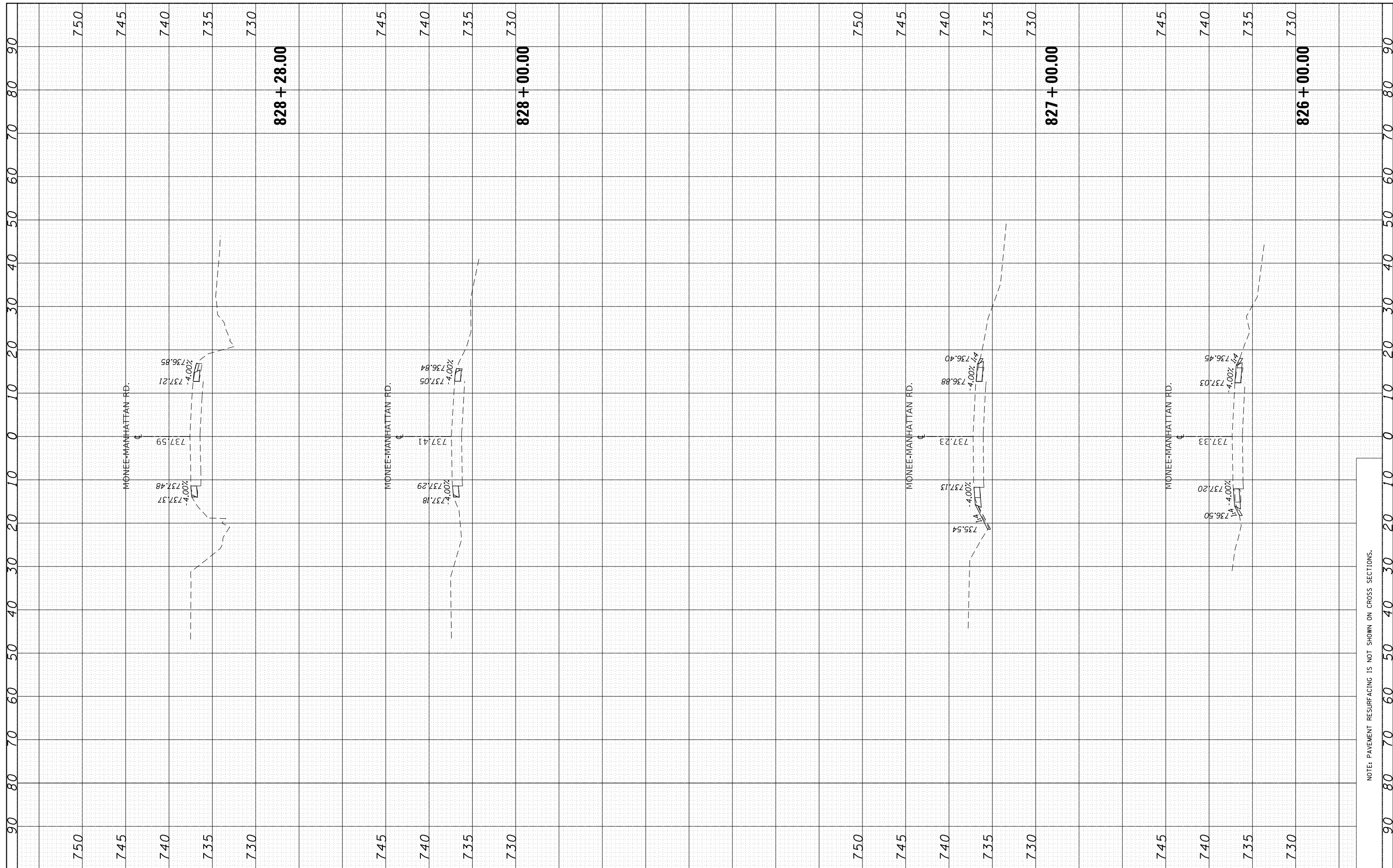
SCALE: SHEET OF SHEETS STA. 821+00.00 TO STA. 825+00.00

F.A.P. RTE. 531	SECTION (40&40X)I	COUNTY WILL	TOTAL SHEETS 116	SHEET NO. 104
CONTRACT NO. 62F22			ILLINOIS FED. AID PROJECT	

NOTE: PAVEMENT RESURFACING IS NOT SHOWN ON CROSS SECTIONS.

FINAL SURVEY NO.	SURVEYED	BY	DATE
NOTE BOOK	PLOTTED		
AREAS CHECKED	TEMPLATE		
	AREAS		
	CHECKED		

ORIGINAL SURVEY NO.	SURVEYED	BY	DATE
NOTE BOOK	PLOTTED		
AREAS CHECKED	TEMPLATE		
	AREAS		
	CHECKED		



FILE NAME =	USER NAME = toriafm	DESIGNED -	REVISED -
Default		CHECKED -	REVISED -
		DATE -	REVISED -

**STATE OF ILLINOIS
DEPARTMENT OF TRANSPORTATION**

**EXISTING AND PROPOSED CROSS SECTIONS
MONEE-MANHATTAN RD. - BRYNN DR. TO CENTER RD.**

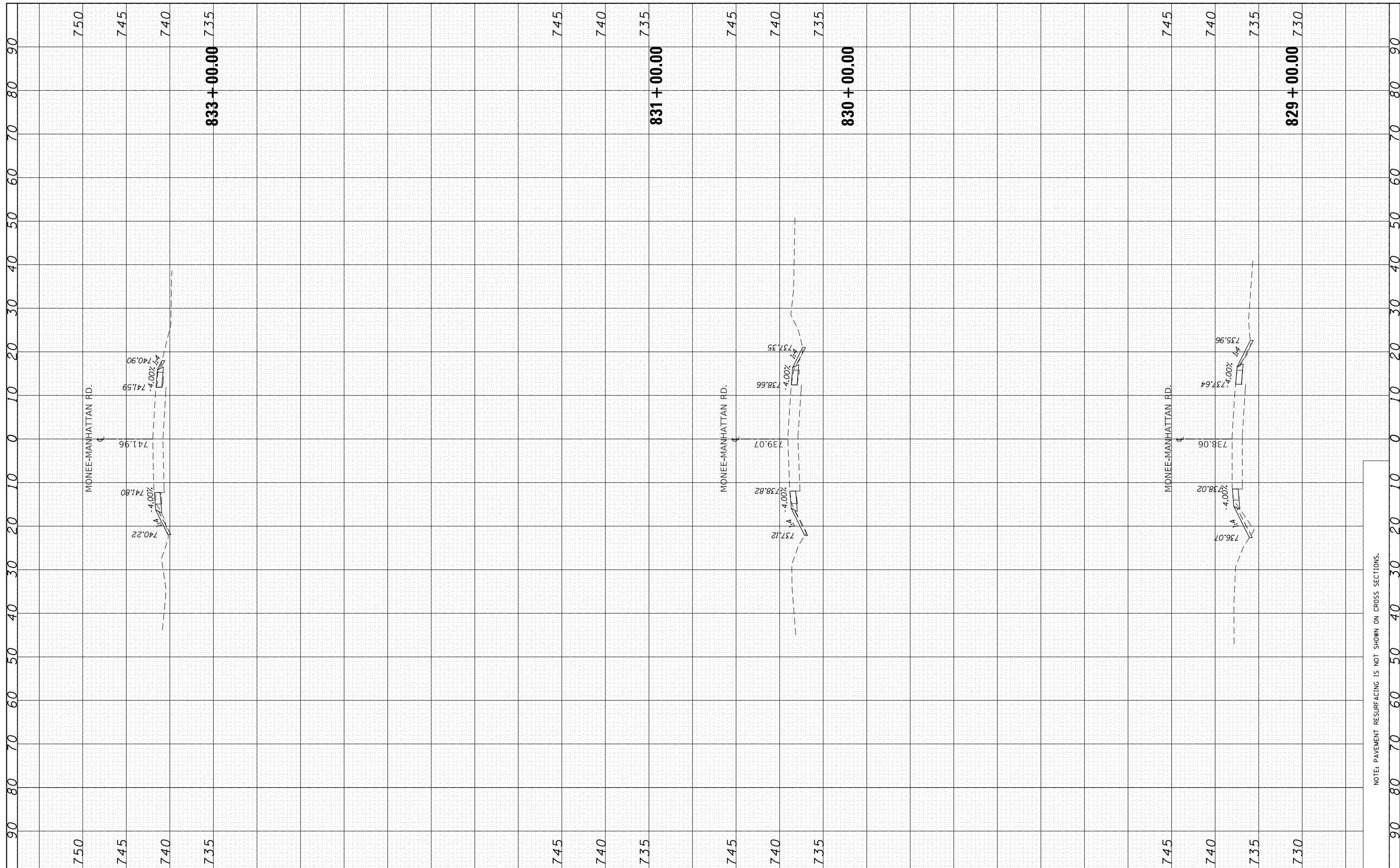
SCALE: SHEET OF SHEETS STA. 826+00.00 TO STA. 828+28.00

F.A.P. RTE.	SECTION	COUNTY	TOTAL SHEETS	SHEET NO.
531	(40&40X)I	WILL	116	105
CONTRACT NO. 62F22			ILLINOIS FED. AID PROJECT	

NOTE: PAVEMENT RESURFACING IS NOT SHOWN ON CROSS SECTIONS.

FINAL SURVEY NO.	SURVEYED	BY	DATE
NOTE BOOK	PLOTTED		
AREAS CHECKED	TEMPLATE		
	AREAS CHECKED		

ORIGINAL SURVEY NO.	SURVEYED	BY	DATE
NOTE BOOK	PLOTTED		
AREAS CHECKED	TEMPLATE		
	AREAS CHECKED		



FILE NAME =
 USER NAME = toriafm
 DESIGNED -
 REVISIONS -
 CHECKED -
 DATE - 3/26/2020

DOT Offices\District 1\Projects\D126617\CADD\Drawings\D126617-sht-xssh-Manhattan-Monee
 DRAWN -
 REVISIONS -
 CHECKED -
 DATE -

**STATE OF ILLINOIS
 DEPARTMENT OF TRANSPORTATION**

**EXISTING AND PROPOSED CROSS SECTIONS
 MONEE-MANHATTAN RD. - BRYNN DR. TO CENTER RD.**

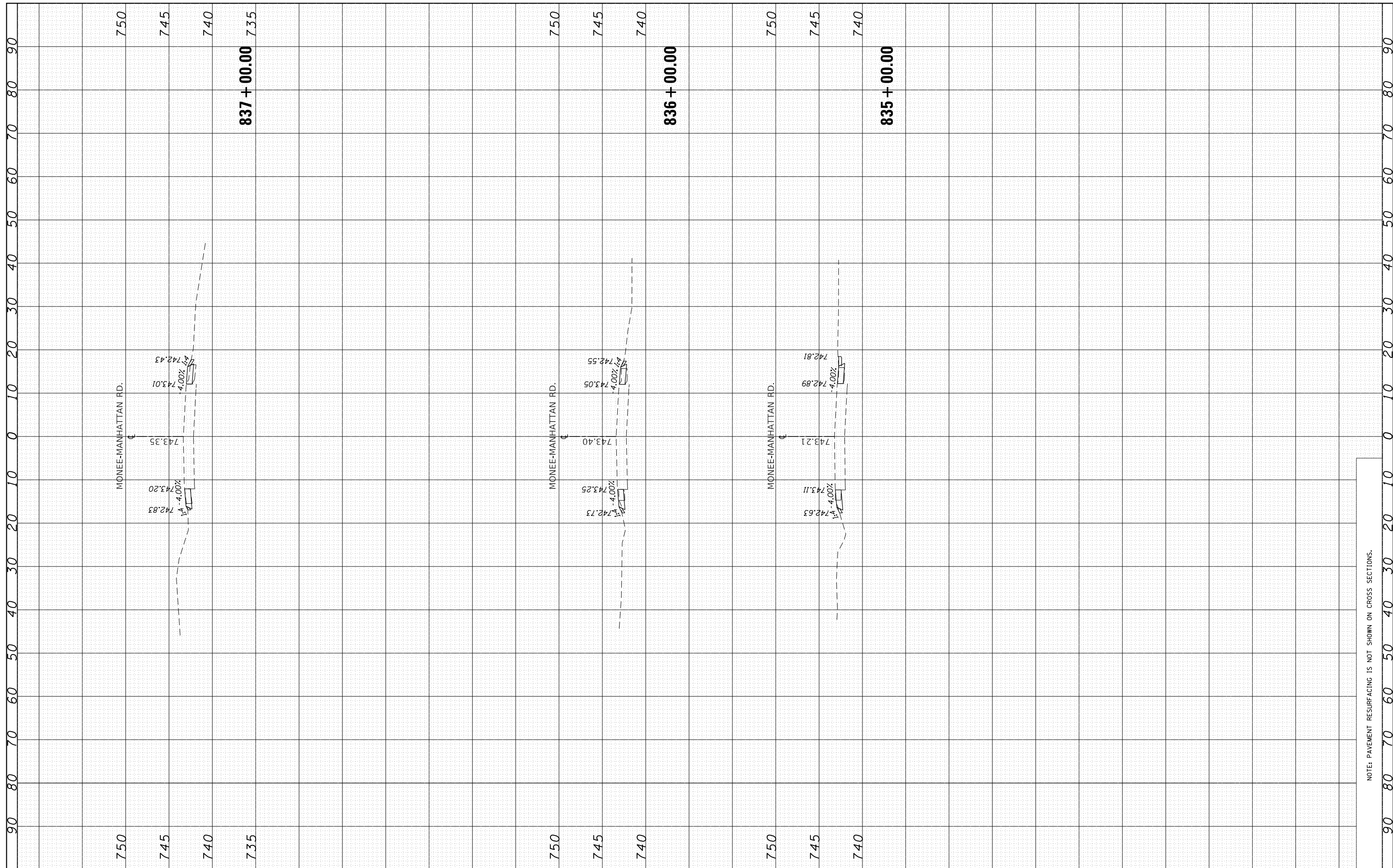
SCALE: SHEET OF SHEETS STA. 829+00.00 TO STA. 833+00.00

F.A.P. RTE. 531	SECTION (40&40X)I	COUNTY WILL	TOTAL SHEETS 116	SHEET NO. 106
CONTRACT NO. 62F22			ILLINOIS FED. AID PROJECT	

NOTE: PAVEMENT RESURFACING IS NOT SHOWN ON CROSS SECTIONS.

FINAL SURVEY NO.	SURVEYED AREAS CHECKED	BY	DATE

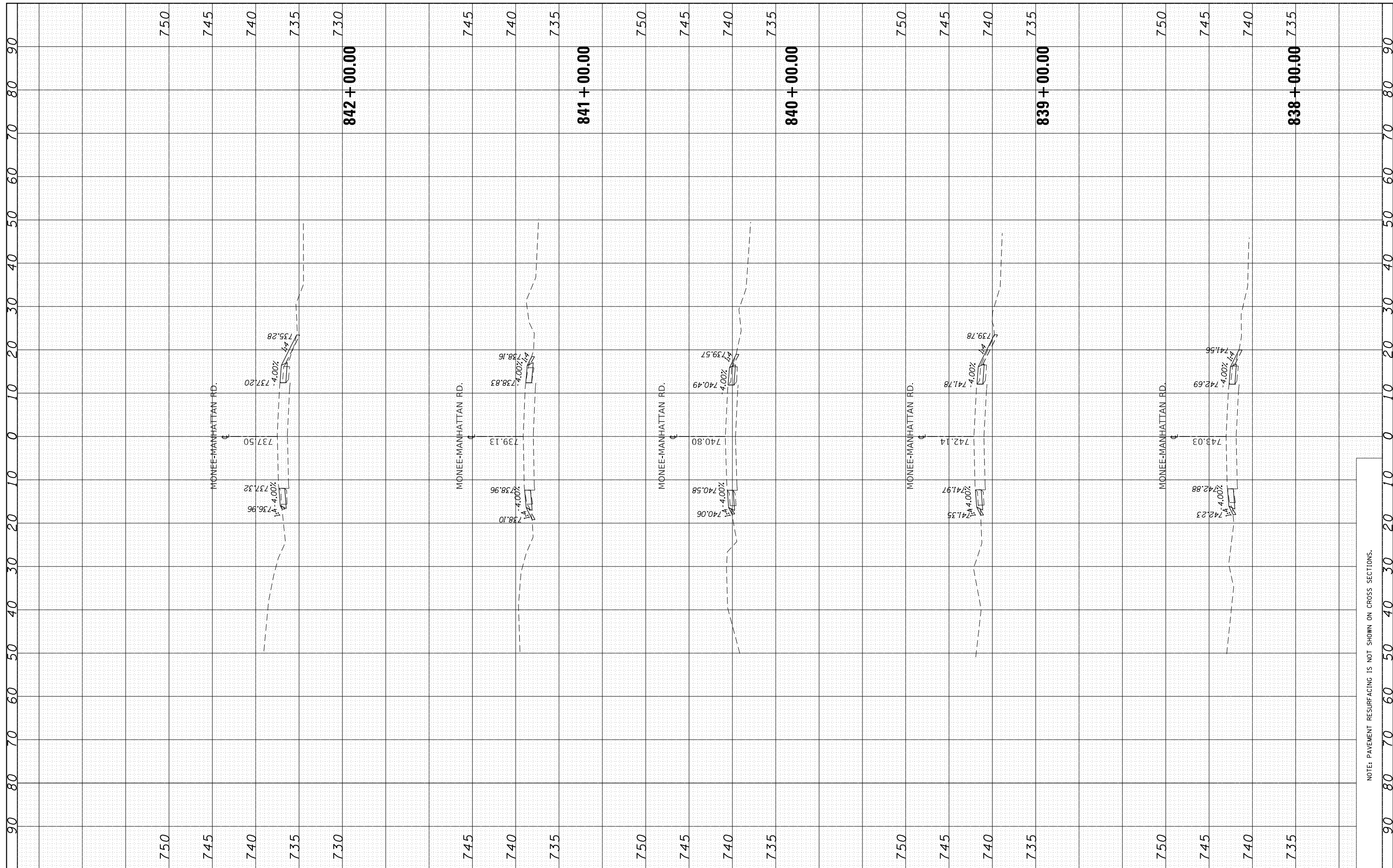
ORIGINAL SURVEY NO.	SURVEYED AREAS CHECKED	BY	DATE



NOTE: PAVEMENT RESURFACING IS NOT SHOWN ON CROSS SECTIONS.

FINAL SURVEY NO.	SURVEYED PLOTTED TEMPLATE AREAS CHECKED	BY	DATE

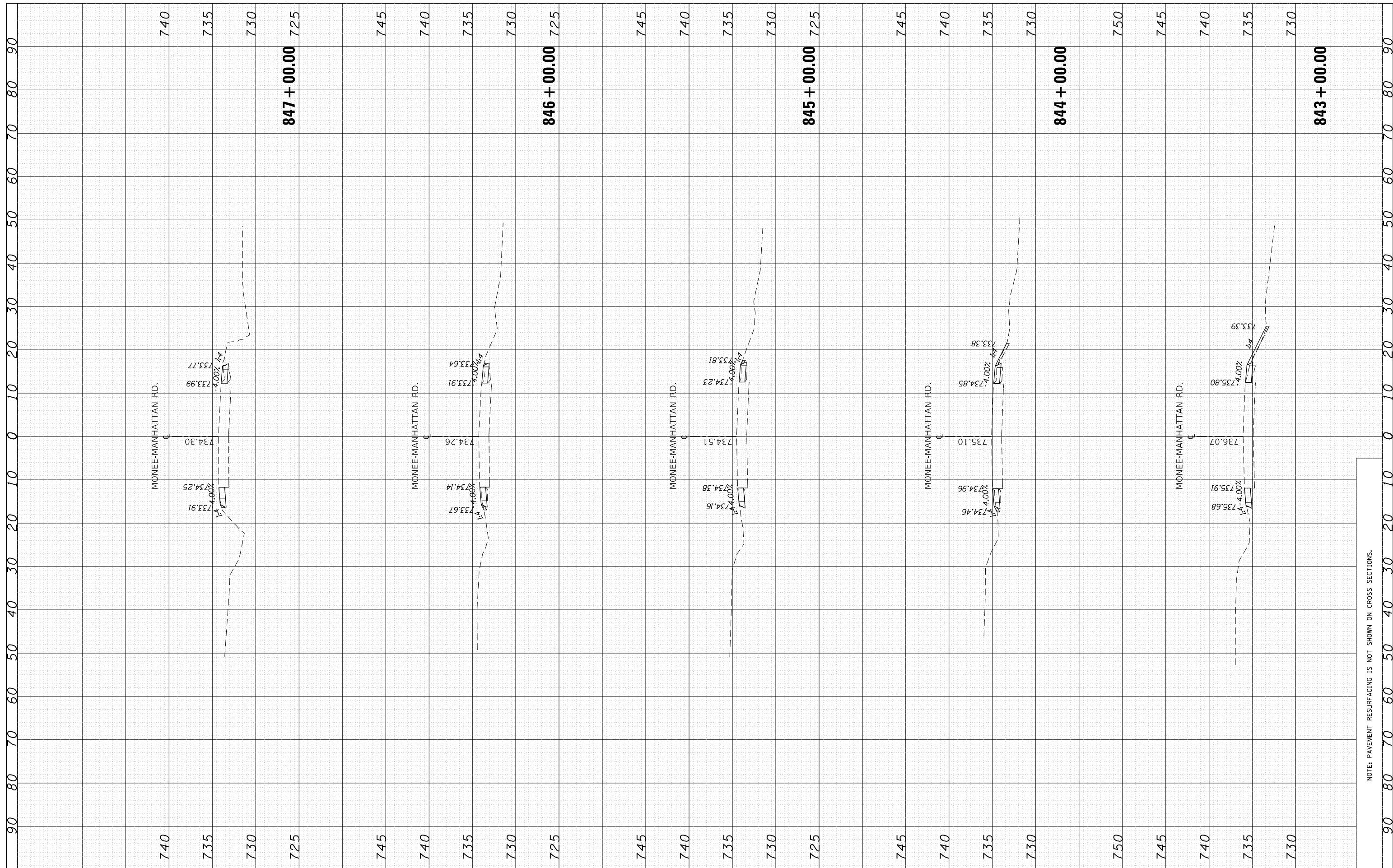
ORIGINAL SURVEY NO.	SURVEYED PLOTTED TEMPLATE AREAS CHECKED	BY	DATE



NOTE: PAVEMENT RESURFACING IS NOT SHOWN ON CROSS SECTIONS.

FINAL SURVEY NO.	SURVEYED PLOTTED AREAS CHECKED	BY	DATE
NOTE BOOK NO.	TEMPLATE AREAS CHECKED		

ORIGINAL SURVEY NO.	SURVEYED PLOTTED AREAS CHECKED	BY	DATE
NOTE BOOK NO.	TEMPLATE AREAS CHECKED		

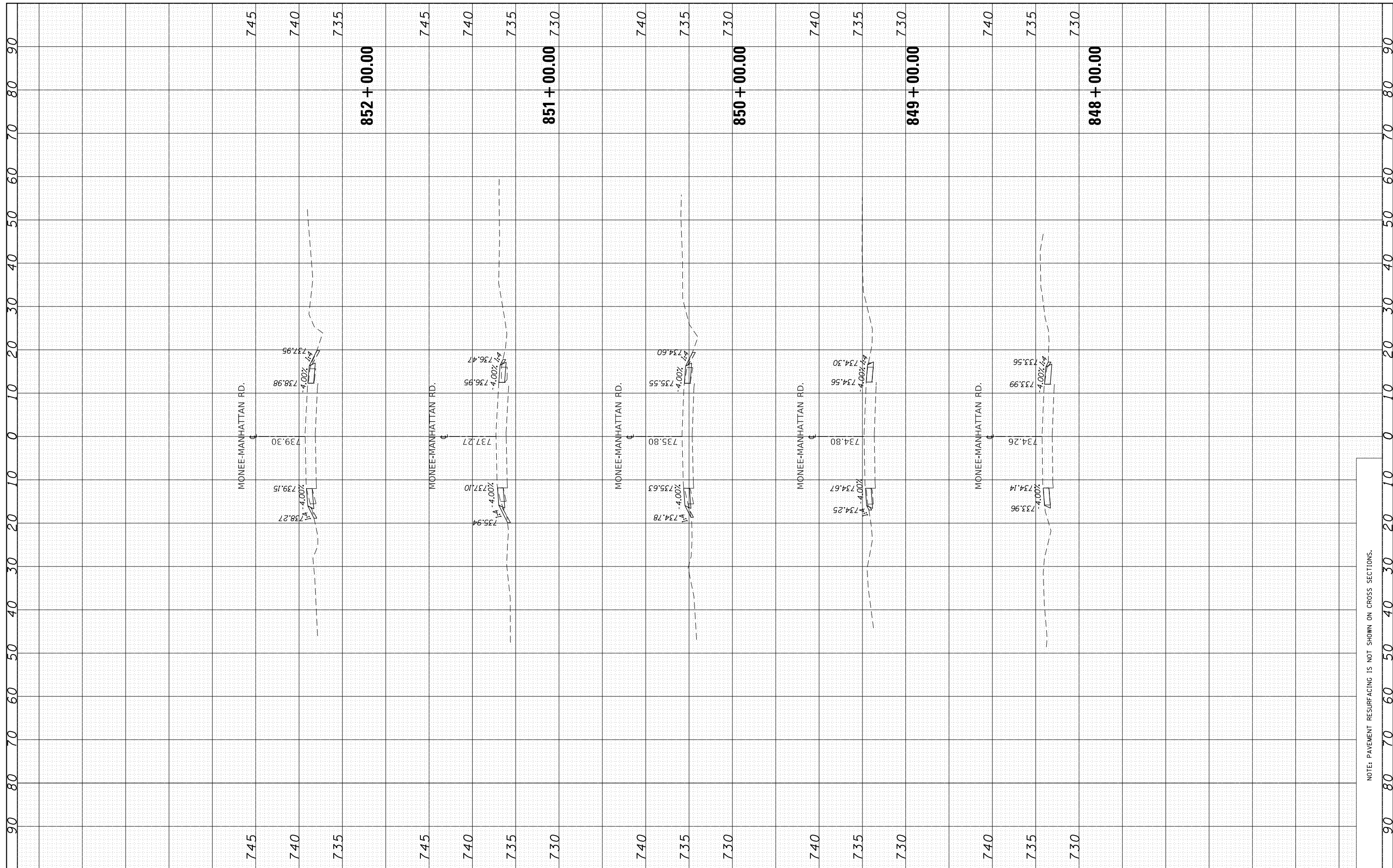


FILE NAME =	USER NAME = toriafm	DESIGNED -	REVISED -	STATE OF ILLINOIS DEPARTMENT OF TRANSPORTATION	EXISTING AND PROPOSED CROSS SECTIONS MONNEE-MANHATTAN RD. - BRYNN DR. TO CENTER RD.	F.A.P. R.T.E. =	SECTION	COUNTY	TOTAL SHEETS	SHEET NO.
		DRAWN -	REVISED -			531	(40&40X)I	WILL	116	109
		CHECKED -	REVISED -			CONTRACT NO. 62F22				
		DATE -	REVISED -	SCALE:	SHEET OF SHEETS	STA. 843+00.00 TO STA. 847+00.00	ILLINOIS FED. AID PROJECT			

NOTE: PAVEMENT RESURFACING IS NOT SHOWN ON CROSS SECTIONS.

FINAL SURVEY NO.	SURVEYED	BY	DATE
NOTE BOOK	PLOTTED		
AREAS CHECKED	TEMPLATE		
	AREAS CHECKED		

ORIGINAL SURVEY NO.	SURVEYED	BY	DATE
NOTE BOOK	PLOTTED		
AREAS CHECKED	TEMPLATE		
	AREAS CHECKED		



FILE NAME = p:\planroom.dot\illinois.gov\DOT\Documents\DOT Offices\District 1\Projects\D126617\CADD\Drawings\D126617-sht-xssh-Manhattan-Monnee

USER NAME = toriafm
 PLOT SCALE = 20.0000' / in.
 PLOT DATE = 3/26/2020

DESIGNED -
 CHECKED -
 DATE -

REVISED -
 REVISED -
 REVISED -

**STATE OF ILLINOIS
 DEPARTMENT OF TRANSPORTATION**

**EXISTING AND PROPOSED CROSS SECTIONS
 MONNEE-MANHATTAN RD. - BRYNN DR. TO CENTER RD.**

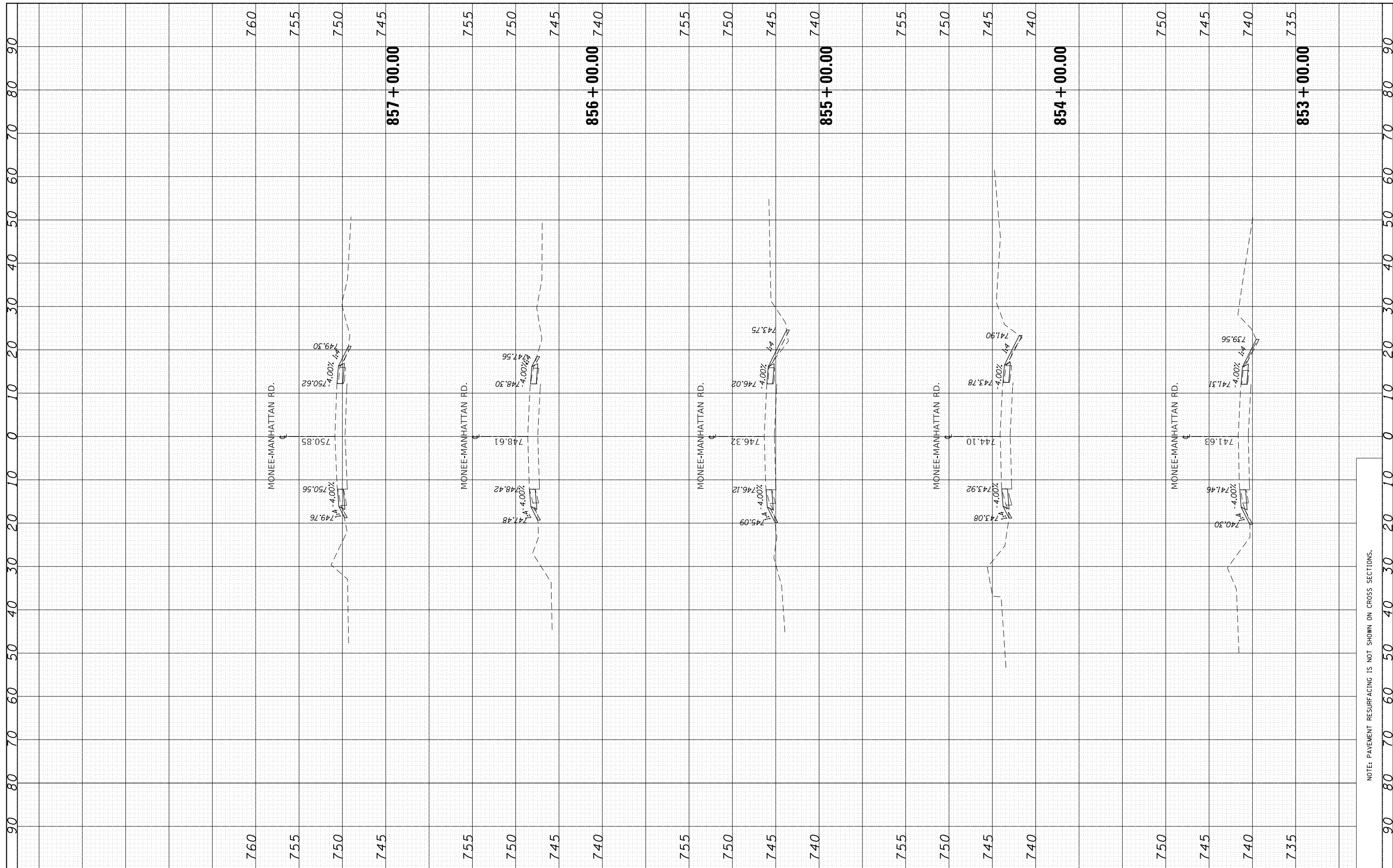
SCALE: SHEET OF SHEETS STA. 848+00+00 TO STA. 852+00.00

F.A.P. RTE.	SECTION	COUNTY	TOTAL SHEETS	SHEET NO.
531	(40&40X)I	WILL	116	110
CONTRACT NO. 62F22			ILLINOIS FED. AID PROJECT	

NOTE: PAVEMENT RESURFACING IS NOT SHOWN ON CROSS SECTIONS.

FINAL SURVEY NO.	SURVEYED PLOTTED TEMPLATE AREAS CHECKED	BY	DATE

ORIGINAL SURVEY NO.	SURVEYED PLOTTED TEMPLATE AREAS CHECKED	BY	DATE



NOTE: PAVEMENT RESURFACING IS NOT SHOWN ON CROSS SECTIONS.

FILE NAME = p:\planroom.dot\illinois.gov\PIWOT\Documents\DOT Offices\District 1\Projects\D126617\CADD\Drawings\D126617-shr-xssh-Manhattan-Monee

USER NAME = toriafm
 DESIGNED -
 CHECKED -
 DATE - 3/26/2020

REVISED -
 REVISED -
 REVISED -

**STATE OF ILLINOIS
 DEPARTMENT OF TRANSPORTATION**

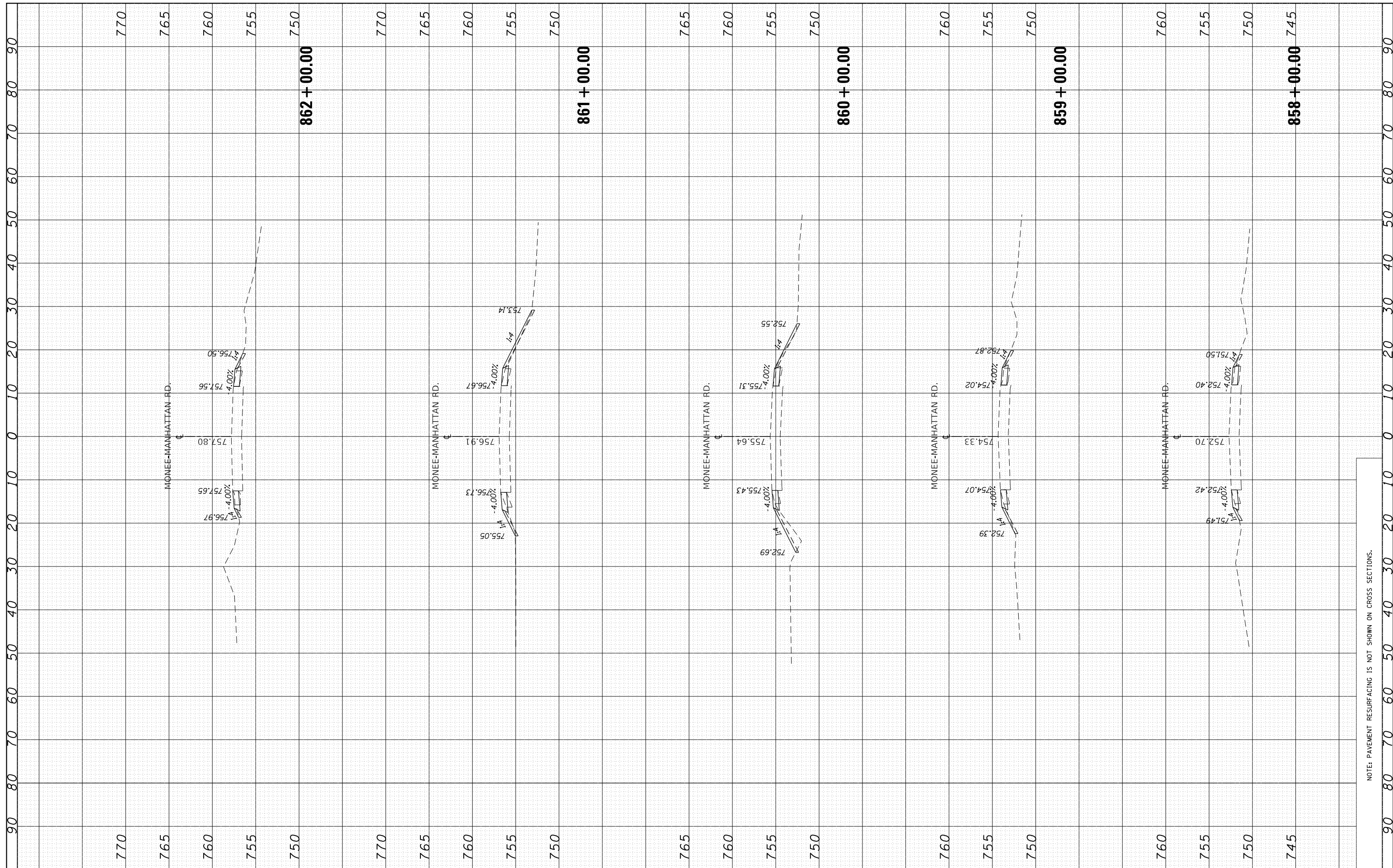
**EXISTING AND PROPOSED CROSS SECTIONS
 MONEE-MANHATTAN RD. - BRYNN DR. TO CENTER RD.**

SCALE: SHEET OF SHEETS STA. 853+00.00 TO STA. 857+00.00

F.A.P. RTE. 531	SECTION (40&40X)I	COUNTY WILL	TOTAL SHEETS 116	SHEET NO. 111
CONTRACT NO. 62F22			ILLINOIS FED. AID PROJECT	

FINAL SURVEY NO.	SURVEYED PLOTTED TEMPLATE AREAS CHECKED	BY	DATE

ORIGINAL SURVEY NO.	SURVEYED PLOTTED TEMPLATE AREAS CHECKED	BY	DATE



FILE NAME = p:\planroom.dot\illinois.gov\DOT\Documents\DOT Offices\District 1\Projects\D126617\CADD\DRAWN\DOT Offices\District 1\Projects\D126617-sht-xssh-Manhattan-Monnee

USER NAME = toriafm
 DESIGNED -
 CHECKED -
 DATE - 3/26/2020

REVISIONS:
 REVISED -
 REVISED -
 REVISED -

**STATE OF ILLINOIS
 DEPARTMENT OF TRANSPORTATION**

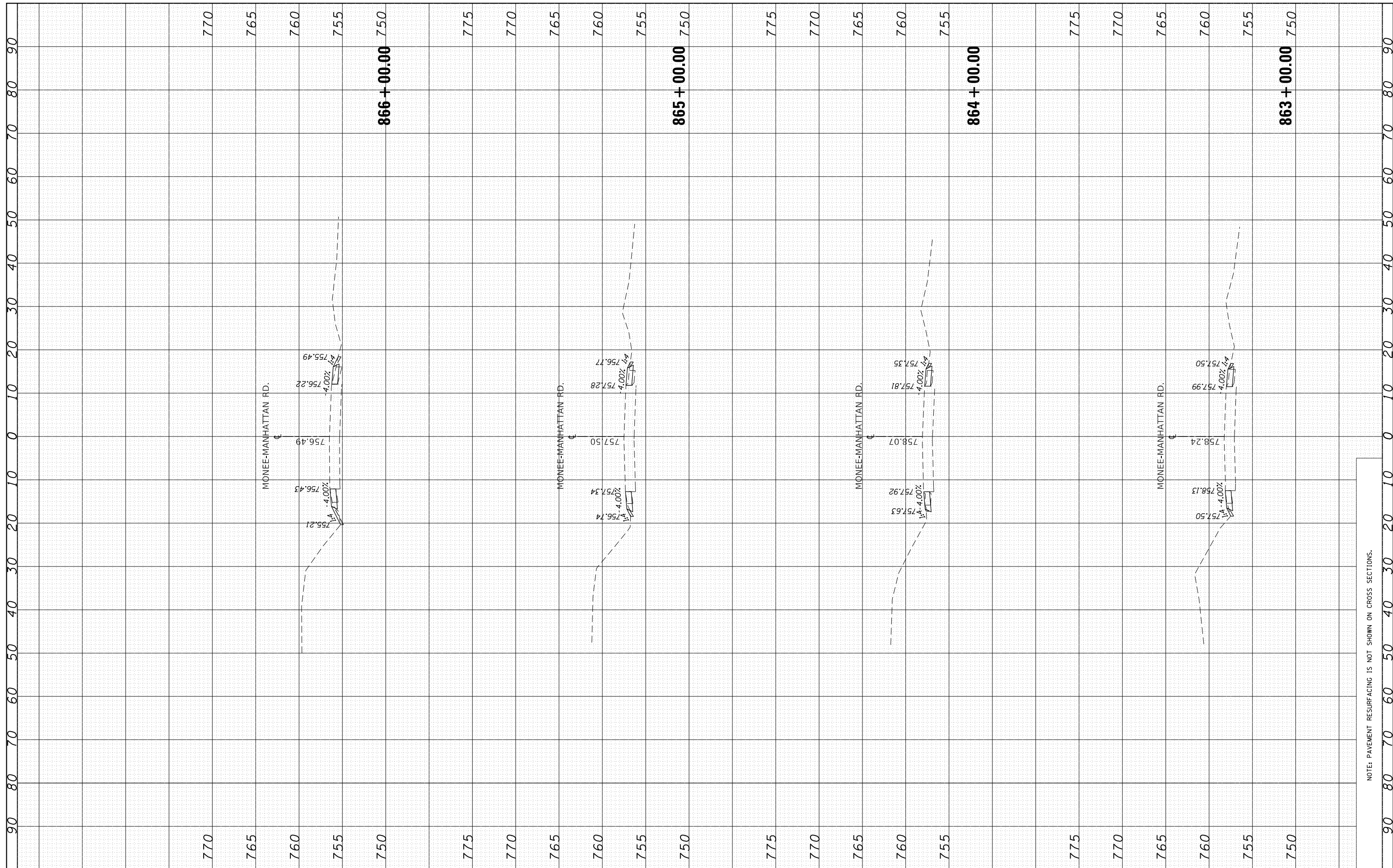
**EXISTING AND PROPOSED CROSS SECTIONS
 MONNEE-MANHATTAN RD. - BRYNN DR. TO CENTER RD.**
 SCALE: SHEET OF SHEETS STA. 858+00.00 TO STA. 862+00.00

F.A.P. RTE.	SECTION	COUNTY	TOTAL SHEETS	SHEET NO.
531	(40&40X)I	WILL	116	112
CONTRACT NO. 62F22			ILLINOIS FED. AID PROJECT	

NOTE: PAVEMENT RESURFACING IS NOT SHOWN ON CROSS SECTIONS.

FINAL SURVEY NO.	SURVEYED PLOTTED TEMPLATE AREAS CHECKED	BY	DATE

ORIGINAL SURVEY NO.	SURVEYED PLOTTED TEMPLATE AREAS CHECKED	BY	DATE

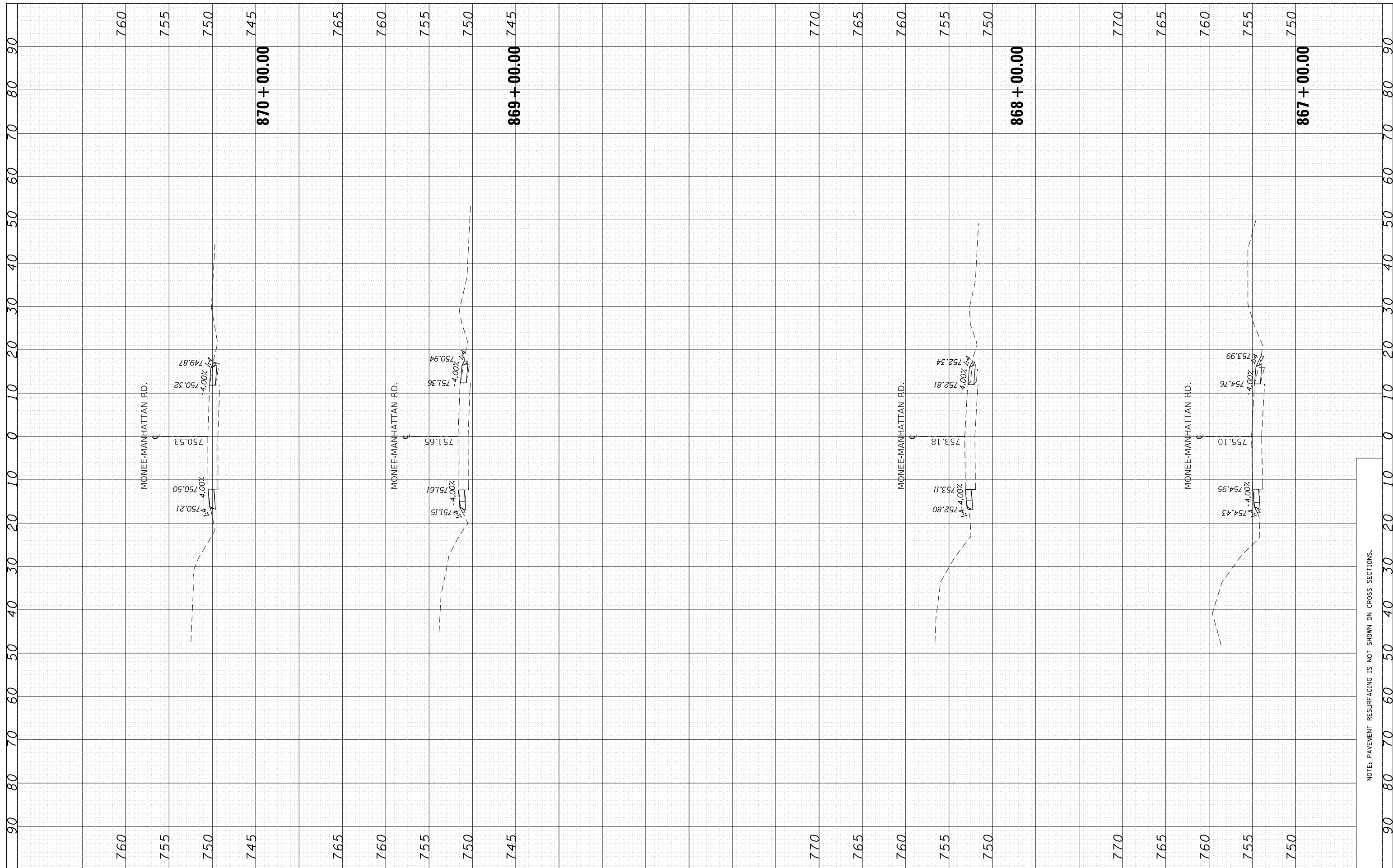


FILE NAME =	USER NAME = toriafm	DESIGNED -	REVISED -	STATE OF ILLINOIS DEPARTMENT OF TRANSPORTATION	EXISTING AND PROPOSED CROSS SECTIONS MONEE-MANHATTAN RD. - BRYNN DR. TO CENTER RD.	F.A.P. RTE.	SECTION	COUNTY	TOTAL SHEETS	SHEET NO.	
Default		DRAWN -	REVISED -			531	(40&40X)I	WILL	116	113	
		CHECKED -	REVISED -			CONTRACT NO. 62F22					
		DATE -	REVISED -			SCALE:	SHEET	OF	SHEETS	STA. 863+00.00	TO STA. 866+00.00

NOTE: PAVEMENT RESURFACING IS NOT SHOWN ON CROSS SECTIONS.

FINAL SURVEY NO.	SURVEYED PLOTTED	BY	DATE
NOTE BOOK NO.	TEMPLATE AREAS CHECKED		

ORIGINAL SURVEY NO.	SURVEYED PLOTTED	BY	DATE
NOTE BOOK NO.	TEMPLATE AREAS CHECKED		



FILE NAME =	USER NAME = toriafm	DESIGNED -	REVISED -
\\planroom.dot.illinois.gov\PIW00T\Documents\DOT Offices\District 1\Projects\D126617\CADD\Drawn\126617-shr-xssh-Manhattan-Monee		DRAWN -	REVISED -
Default	PLOT SCALE = 20.0000' / in.	CHECKED -	REVISED -
	PLOT DATE = 3/26/2020	DATE -	REVISED -

**STATE OF ILLINOIS
DEPARTMENT OF TRANSPORTATION**

**EXISTING AND PROPOSED CROSS SECTIONS
MONEE-MANHATTAN RD. - BRYNN DR. TO CENTER RD.**

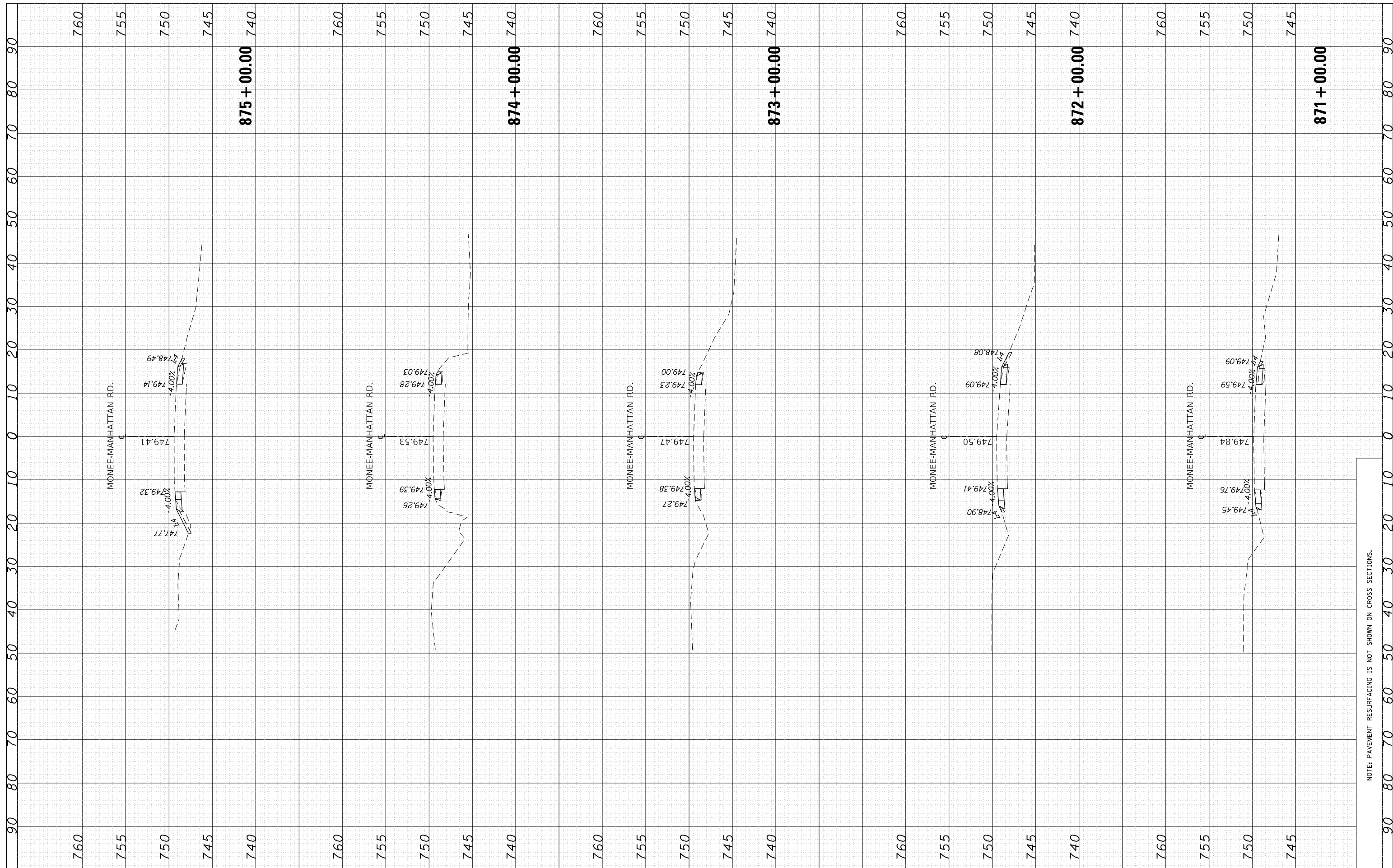
SCALE: SHEET OF SHEETS STA. 867+00.00 TO STA. 870+00.00

F.A.P. RTE. 531	SECTION (40&40X)I	COUNTY WILL	TOTAL SHEETS 116	SHEET NO. 114
CONTRACT NO. 62F22			ILLINOIS FED. AID PROJECT	

NOTE: PAVEMENT RESURFACING IS NOT SHOWN ON CROSS SECTIONS.

FINAL SURVEY NO.	SURVEYED PLOTTED AREAS CHECKED	BY	DATE

ORIGINAL SURVEY NO.	SURVEYED PLOTTED AREAS CHECKED	BY	DATE



FILE NAME = p:\planroom.dot\illinois.gov\DOT\Documents\DOT Offices\District 1\Projects\D126617\CADD\DRAWN\DI26617-shr-xssh-Manhattan-Monnee-REVISED.dwg
 USER NAME = toriafm
 PLOT SCALE = 20.0000' / in.
 PLOT DATE = 3/26/2020

DESIGNED -	REVISED -
CHECKED -	REVISED -
DATE -	REVISED -

**STATE OF ILLINOIS
DEPARTMENT OF TRANSPORTATION**

**EXISTING AND PROPOSED CROSS SECTIONS
MONNEE-MANHATTAN RD. - BRYNN DR. TO CENTER RD.**

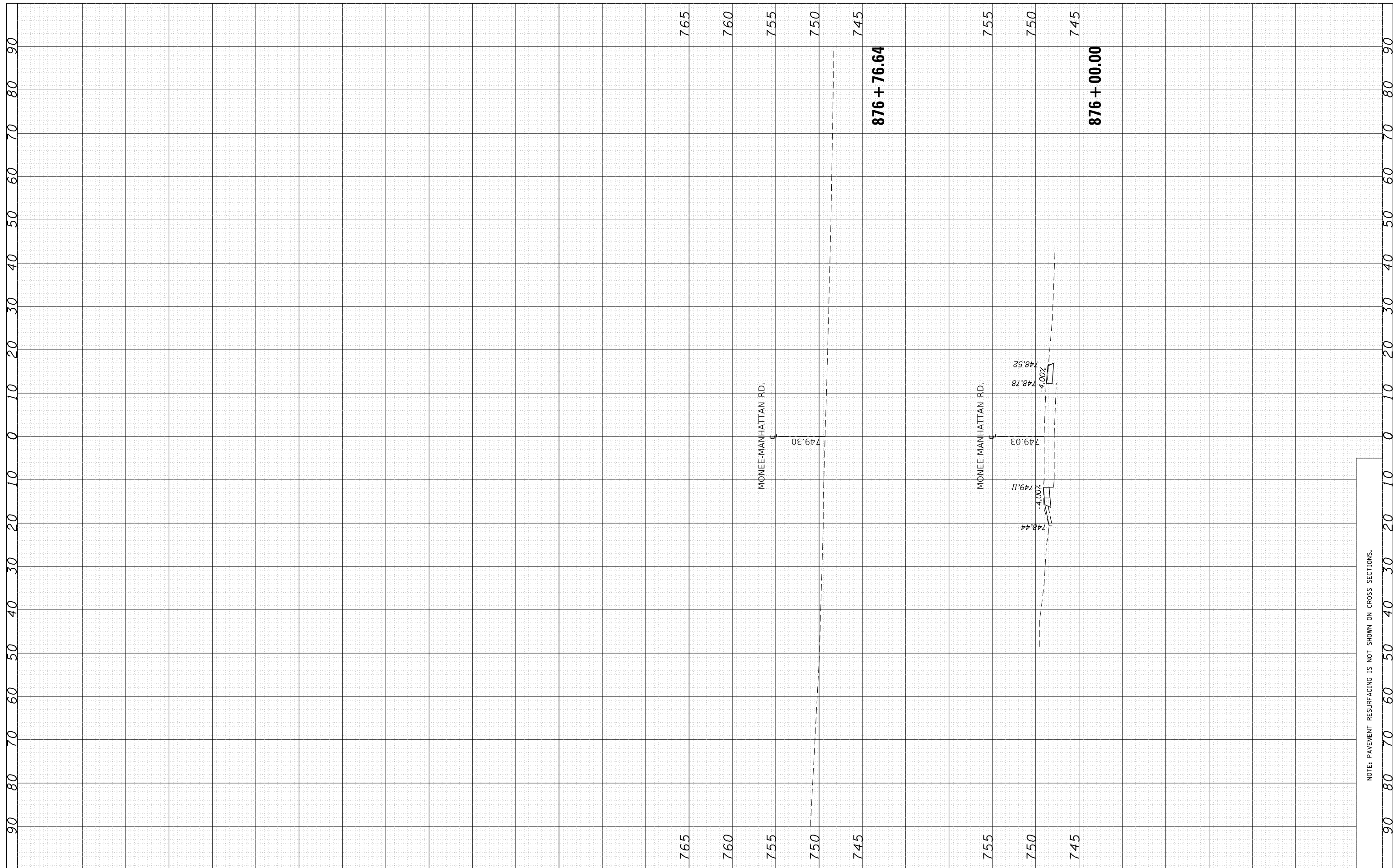
SCALE: SHEET OF SHEETS STA. 871+00.00 TO STA. 875+00.00

F.A.P. RTE. 531	SECTION (40&40X)I	COUNTY WILL	TOTAL SHEETS 116	SHEET NO. 115
CONTRACT NO. 62F22			ILLINOIS FED. AID PROJECT	

NOTE: PAVEMENT RESURFACING IS NOT SHOWN ON CROSS SECTIONS.

FINAL SURVEY NO.	SURVEYED PLOTTED AREAS CHECKED	BY	DATE

ORIGINAL SURVEY NO.	SURVEYED PLOTTED AREAS CHECKED	BY	DATE



FILE NAME =	USER NAME = toriafm	DESIGNED -	REVISED -
p:\planroom.dot\illinois.gov\PI\DOT\Documents\DOT Offices\District 1\Projects\D126617\CADD\Drawings\D126617-sht-xssh-Manhattan-Monee		DRAWN -	REVISED -
Default	PLOT SCALE = 20.0000' / in.	CHECKED -	REVISED -
	PLOT DATE = 3/26/2020	DATE -	REVISED -

**STATE OF ILLINOIS
DEPARTMENT OF TRANSPORTATION**

**EXISTING AND PROPOSED CROSS SECTIONS
MONEE-MANHATTAN RD. - BRYNN DR. TO CENTER RD.**

SCALE: SHEET OF SHEETS STA. 876+00.00 TO STA. 876+76.64

F.A.P. RTE.	SECTION	COUNTY	TOTAL SHEETS	SHEET NO.
531	(40&40X)I	WILL	116	116
CONTRACT NO. 62F22			ILLINOIS FED. AID PROJECT	

NOTE: PAVEMENT RESURFACING IS NOT SHOWN ON CROSS SECTIONS.