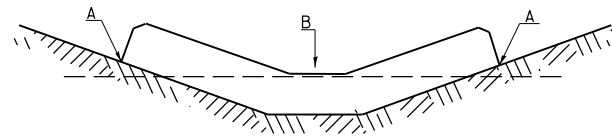




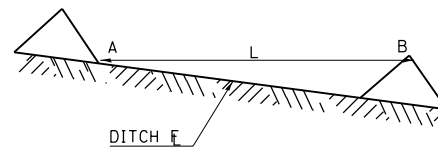
## TEMPORARY DITCH CHECKS

### PLACEMENT OF TEMPORARY DITCH CHECK IN DRAINAGE WAY



POINTS A SHOULD BE HIGHER THAN POINT B

### SPACING BETWEEN TEMPORARY DITCH CHECKS



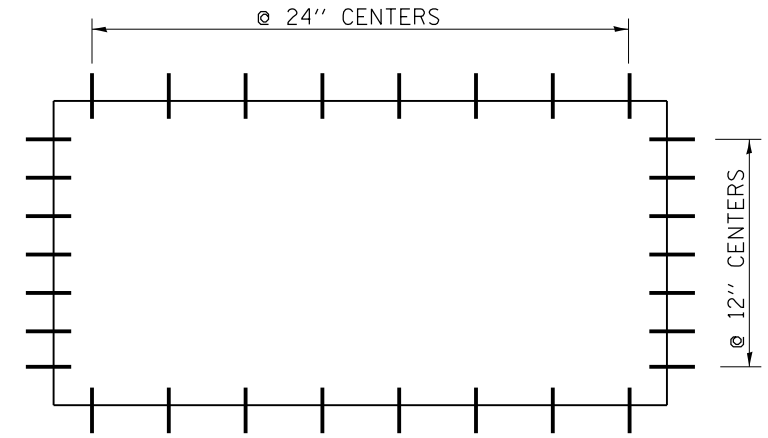
L = THE DISTANCE SUCH THAT POINTS A AND B ARE OF EQUAL ELEVATION

B = THE LOW POINT IN CENTER OF CHECK

STD. 9-108

REVISIONS	
DRAWN	9-01-99
REVISED	10-3-01
RESIZED	5-8-08
REVISED	05-04-10
REVIEWED	5-17-13

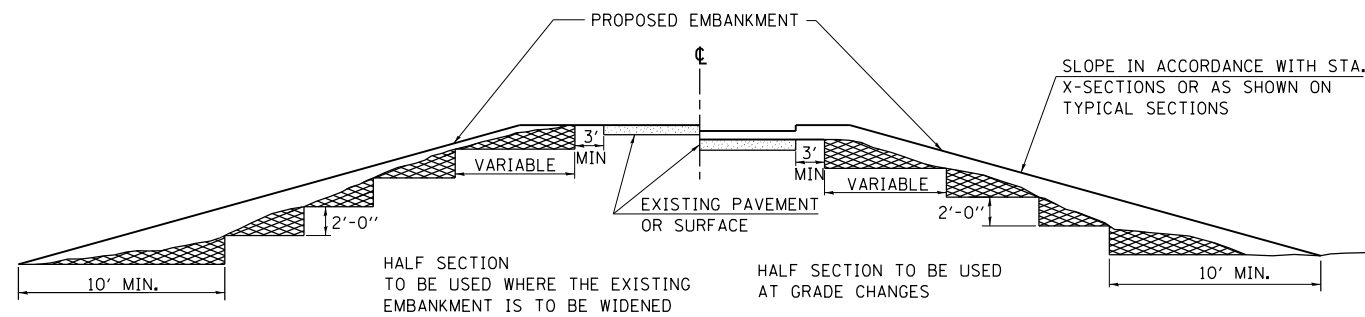
## CLASS C PATCHES (SPECIAL)



### TIE BAR PLAN

(IF PAVED SHOULDER, TIE BARS NOT USED)

## TYPICAL CROSS SECTION SHOWING STEP CONSTRUCTION ON EXISTING FILL



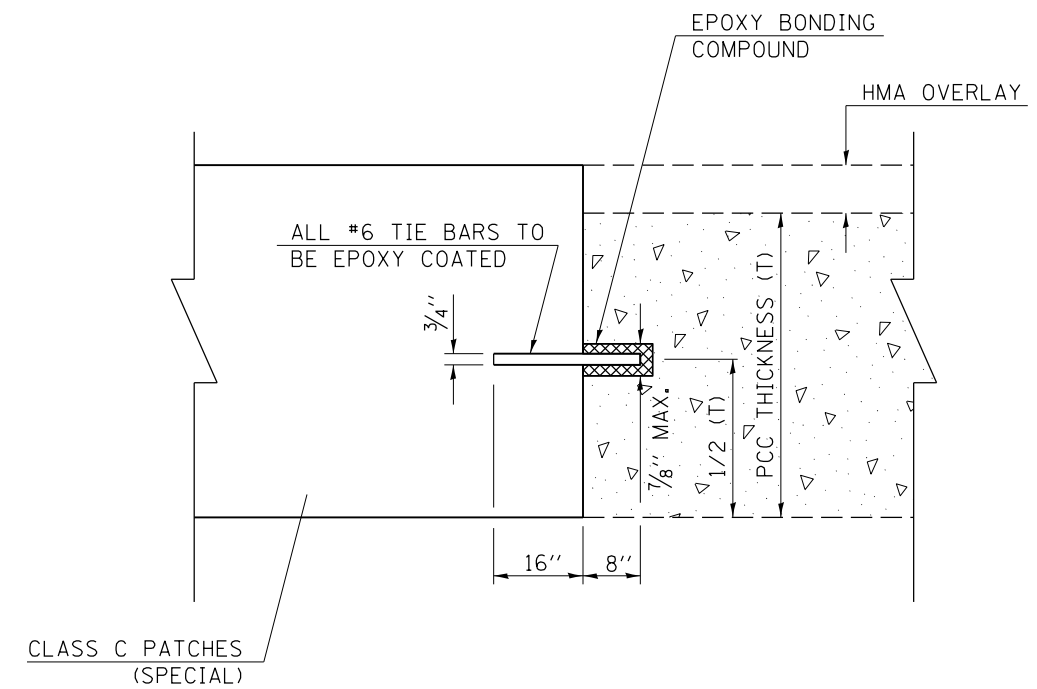
HALF SECTION TO BE USED WHERE THE EXISTING EMBANKMENT IS TO BE WIDENED

HALF SECTION TO BE USED AT GRADE CHANGES

MATERIAL TO BE REMOVED AND REPLACED IN THE EMBANKMENT IN ACCORDANCE WITH ART. 205.04 OF THE STANDARD SPECIFICATION. COST TO BE INCLUDED IN THE VARIOUS ITEMS OF EXCAVATION AND NO ADDITIONAL COMPENSATION WILL BE ALLOWED BECAUSE OF THIS WORK.

STD. 9-16

REVISIONS	
REDRAWN	2-15-89
REVISED	8-15-94
CHECKED	6-3-99
RESIZED	5-7-08
REVIEWED	5-17-13



CLASS C PATCHES (SPECIAL)

**STATE OF ILLINOIS  
DEPARTMENT OF TRANSPORTATION**

**DETAIL SHEETS: TEMPORARY DITCH CHECKS,  
CLASS C PATCHES(SPECIAL), STEP CONSTRUCTION ON EXISTING FILL**

SCALE: SHEET OF SHEETS STA. TO STA.

F.A.P. RTE.	SECTION	COUNTY	TOTAL SHEETS	SHEET NO.
331	(5-3)R-2,N-2,TS-1	JACKSON	212	102
CONTRACT NO. 78709				

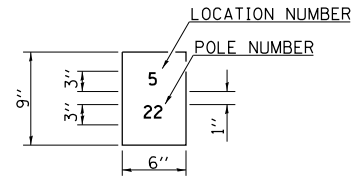
ILLINOIS FED. AID PROJECT



# POLE STANDARDS

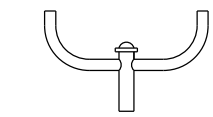
"INSTALL AND ORIENT ARM BRACKET OVER POLE TENON AND FIRMLY HAND TIGHTEN THE TWO SET SCREWS. USE THIRD HOLE IN ARM BRACKET AS A GUIDE TO DRILL A 3/64" DIAMETER HOLE THROUGH TENON. INSTALL AND TIGHTEN SELF-TAPPING SCREW. TIGHTEN SET SCREWS AN ADDITIONAL 1/4 TO 3/8 TURN WITH HEX KEY (NOT PROVIDED). INSTALL LOCKNUTS ON SET SCREWS IF THREADED PROJECTION ALLOWS."

POLE SHALL MEET AASHTO STANDARD SPECIFICATIONS FOR 80 MPH WIND LOADING AND 90 LB. 4.0 SQ. FT E.P.A. LUMINAIRE.

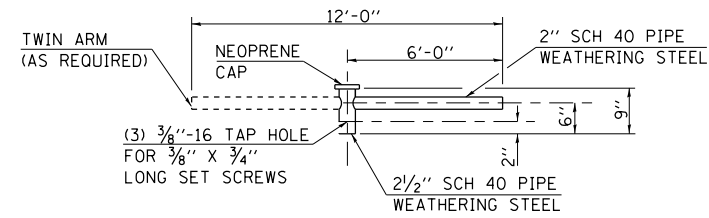


THE CONTRACTOR SHALL FURNISH AND INSTALL A LIGHT POLE IDENTIFICATION OF EACH NEW LIGHT POLE, AS SHOWN ABOVE, INCIDENTAL TO THE RESPECTIVE LIGHT POLE PAY ITEM. THE NUMERALS SHALL BE 3", SERIES "D", BLACK, SCREENED ON SILVER-WHITE TYPE B PRESSURE SENSITIVE REFLECTIVE SHEETING CONFORMING TO THE REQUIREMENTS OF SECTION T602.01 OF THE STANDARD SPECIFICATIONS FOR TRAFFIC CONTROL ITEMS. THE NUMERALS SHALL CONFORM TO THE FHWA "STANDARD ALPHABETS FOR HIGHWAY SIGNS".

THE LIGHT POLE IDENTIFICATION SHALL BE APPLIED TO SIGN BASE MATERIAL AS SPECIFIED IN SECTION 719.11 OF THE STANDARD SPECIFICATIONS, APPROXIMATELY 7" ABOVE THE ADJACENT PAVEMENT GRADE VISIBLE TO APPROACHING TRAFFIC IN ACCORDANCE WITH HIGHWAY STANDARD 2319.

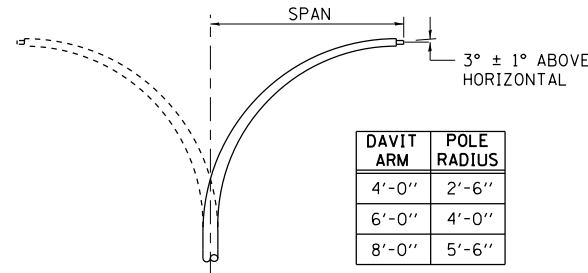


TWIN TENON



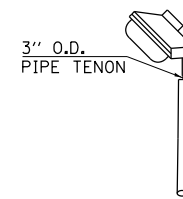
TENON MOUNT BRACKET ARM

NOTE: SINGLE OR TWIN ARM ASSEMBLY SHALL BE TILTED 3° ABOVE HORIZONTAL.

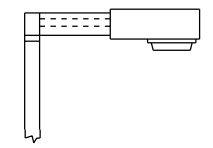


DAVIT ARM (AND OR)

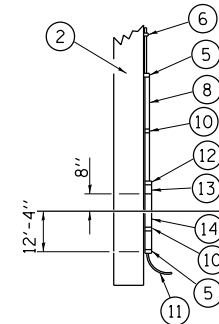
DAVIT ARM-TWIN



TENON



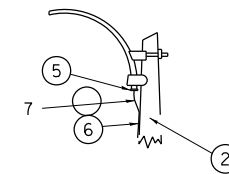
SHORT BRACKET



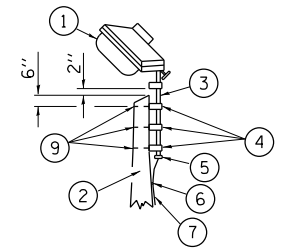
DETAILS FOR UNDERGROUND DISTRIBUTION IF REQUIRED

POLE, WOOD

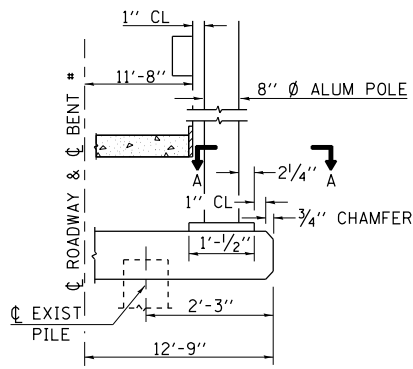
POLE LENGTH	DEPTH IN GROUND
65'-0"	12'-0"
60'-0"	10'-0"
55'-0"	9'-0"
50'-0"	8'-0"
45'-0"	7'-0"
40'-0"	6'-6"
35'-0"	6'-0"
30'-0"	5'-6"



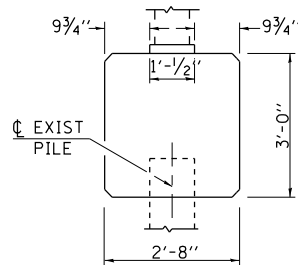
MAST ARM



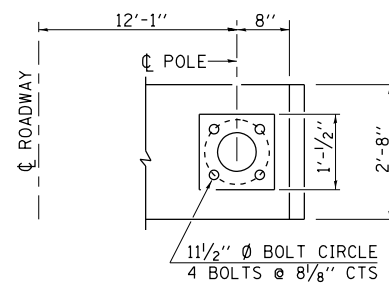
TENON



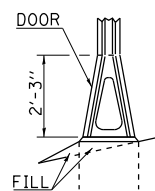
BENT #  
(LOOKING)



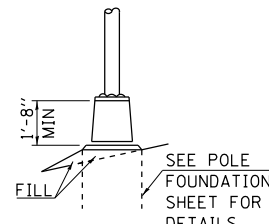
BRIDGE PIER MOUNT



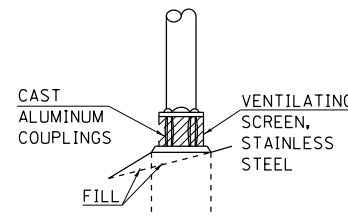
SECTION A-A



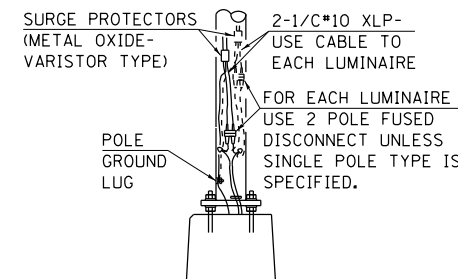
STAINLESS STEEL FLAIR BASE



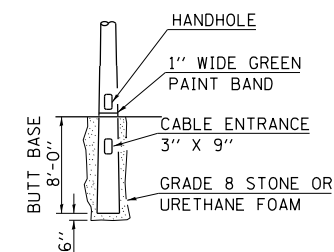
TRANSFORMER BASE  
 FRANGIBLE



BREAKAWAY COUPLING



ANCHOR



BUTT BASE

- ① LUMINAIRE
- ② WOOD POLE, CLASS 3 OR BETTER
- ③ 2 1/2" GALV. STEEL CONDUIT
- ④ SINGLE OFFSET POLE BAND
- ⑤ CONDUIT BUSHING
- ⑥ CABLE CLAMPS ON 2" CENTERS
- ⑦ 2/C #12 TYPE USE CABLE
- ⑧ 1" GALV. STEEL CONDUIT 10' IN LENGTH
- ⑨ 5/8" Ø HOT DIPPED GALVANIZED BOLT WITH FLAT WASHER & LOCKNUT (3 REQ'D)
- ⑩ CONDUIT CLAMPS ON 3' CENTERS
- ⑪ UNIT DUCT
- ⑫ THREADED REDUCER
- ⑬ "C" CONDULET, THREADED
- ⑭ 1 1/2" GALV. STEEL CONDUIT FOR 1 UNIT DUCT OR 3" GALV. STEEL CONDUIT FOR 2 OR 3 UNIT DUCTS.

STD. 9-115

REVISIONS	
DRAWN	2-9-01
REVISED	4-14-02
RESIZED	5-6-08
REVIEWED	5-17-13

MODEL DETAIL SHEETS (00 SCALE) FILE NAME: P:\Information\Standard\WIDDOT\Documents\DOT\_Offices\District 9\Projects\13\_albert\_chavane\072720\CADD\Std\CA\Sheet\0975205-Std-9-Rdwy\_Detail1.dgn

USER NAME = naasdp	DESIGNED -	REVISED -
	DRAWN -	REVISED -
PLOT SCALE = 100,0000' / in.	CHECKED -	REVISED -
PLOT DATE = 3/17/2020	DATE -	REVISED -

STATE OF ILLINOIS  
DEPARTMENT OF TRANSPORTATION

DETAIL SHEETS: POLE STANDARDS

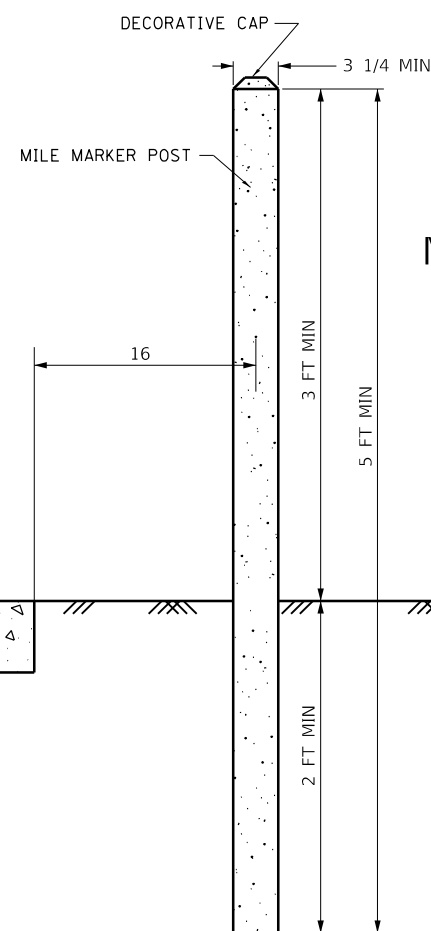
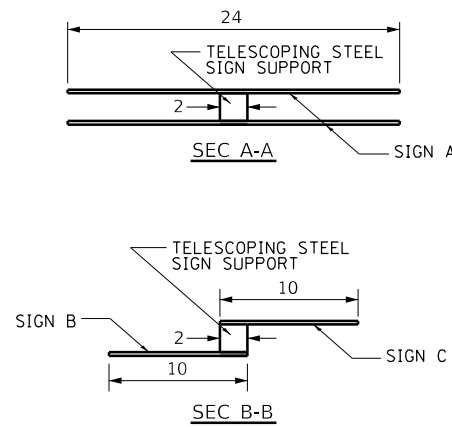
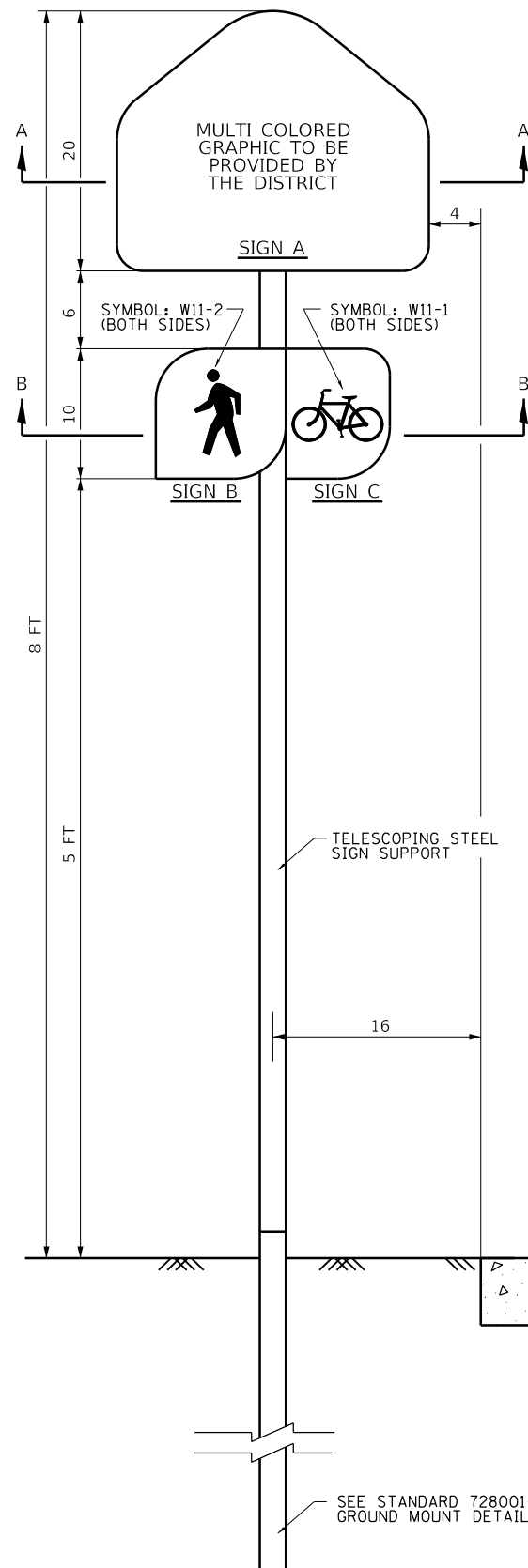
SCALE: SHEET OF SHEETS STA. TO STA.

F.A.P. RTE.	SECTION	COUNTY	TOTAL SHEETS	SHEET NO.
331	(5-3)R-2,N-2,TS-1	JACKSON	212	104
				CONTRACT NO. 78709
ILLINOIS FED. AID PROJECT				

# MULTI-USE PATH SIGNING DETAILS

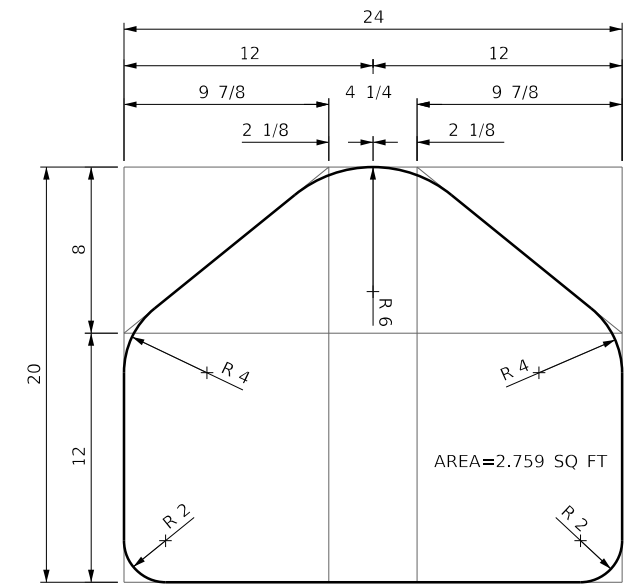
## MULTI-USE PATH SIGNING

LOCATION STATION TO STATION	SIGN PANEL TYPE 1 SPECIAL (SQ FT)	SIGN PANEL TYPE 1 SPECIAL DOUBLE SIDED (SQ FT)	TELESCOPING STEEL SIGN SUPPORT (FOOT)	MILE MARKER POST (EACH)	COMMENTS
IL13EB					
186+03.54, 57.44 RT				1	MILE 0
186+12.65, 51.85 RT	5.52	1.31	13.8		(IL13EB / LEWIS LN) QUANTITY INCLUDES 2 OF SIGN A, AND 1 EACH OF SIGNS B,& C
194+11.89, 43.67 RT	5.52	1.31	13.8		(IL13EB / LEWIS LN) QUANTITY INCLUDES 2 OF SIGN A, AND 1 EACH OF SIGNS B,& C STA. EQ. 198+50.10 BK = 110+04.71 AH
117+32.63, 63.10 RT	5.52	1.31	13.8		(IL13EB / LEWIS LN) QUANTITY INCLUDES 2 OF SIGN A, AND 1 EACH OF SIGNS B,& C
123+39.54, 87.54 RT				1	MILE 0.5
143+92.73, 177.42 RT	5.52	1.31	13.8		(IL13EB / LEWIS LN) QUANTITY INCLUDES 2 OF SIGN A, AND 1 EACH OF SIGNS B,& C
148+33.83, 108.14 RT				1	MILE 1.0
174+83.86, 40.34 RT				1	MILE 1.5
201+18.63, 82.16 RT				1	MILE 2.0
222+86.80, 71.55 RT	5.52	1.31	13.8		(IL13EB / LEWIS LN) QUANTITY INCLUDES 2 OF SIGN A, AND 1 EACH OF SIGNS B,& C
227+55.97, 94.10 RT				1	MILE 2.5
TOTALS	27.6	6.6	69.2	5	

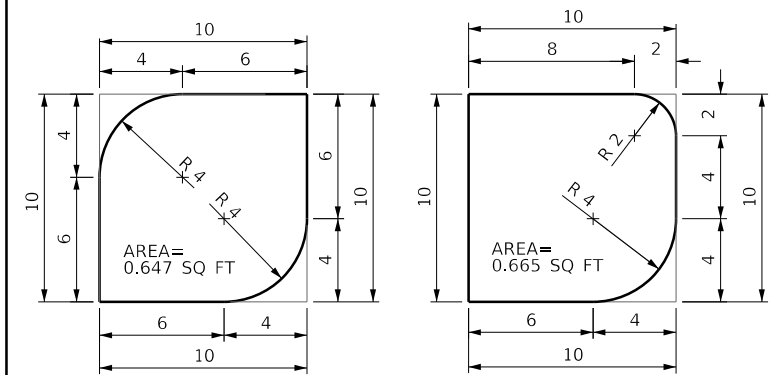


M	M	M	M	M	M
I	I	I	I	I	I
L	L	L	L	L	L
E	E	E	E	E	E
0	0.5	1.0	1.5	2.0	2.5

**MILE MARKER POST ENGRAVING**  
(ENGRAVING ON ALL FOUR SIDES)



SIGN PANEL - TYPE 1 (SPECIAL)



SIGN PANEL - TYPE 1 (SPECIAL)  
DOUBLE SIDED

**NOTES:**  
ALL DIMENSIONS ARE IN INCHES UNLESS SHOWN OTHERWISE

MODEL DETAIL SHEETS (0.5 SCALE)  
FILE NAME: P:\pub\mtdetail\mtdetail.dwg  
PROJECT: 13\_0101\_01\13\_0101\_01.dwg  
DATE: 3/17/2020

USER NAME = naasdp	DESIGNED -	REVISED -
PLOT SCALE = 100,0000' / in.	DRAWN -	REVISED -
PLOT DATE = 3/17/2020	CHECKED -	REVISED -
	DATE -	REVISED -

**STATE OF ILLINOIS  
DEPARTMENT OF TRANSPORTATION**

**DETAIL SHEETS: MULTI-USE PATH SIGNING DETAILS**

SCALE: SHEET OF SHEETS STA. TO STA.

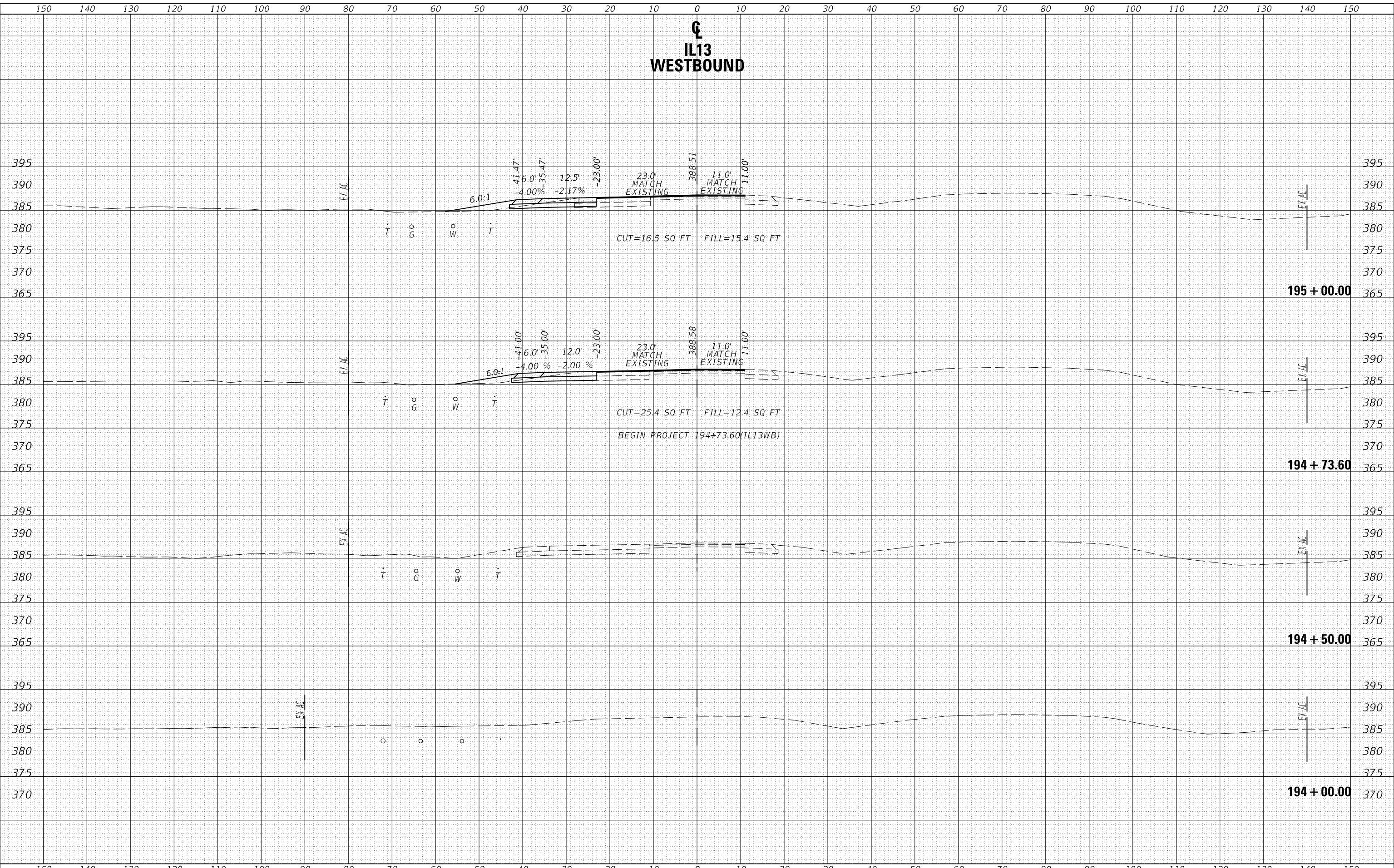
F.A.P. RTE.	SECTION	COUNTY	TOTAL SHEETS	SHEET NO.
331	(5-3)R-2,N-2,TS-1	JACKSON	212	104A
CONTRACT NO. 78709				
ILLINOIS FED. AID PROJECT				

**IL13 WESTBOUND**

DATE	BY	SURVEYED	PLOTTED
		NOTE BOOK	TEMPLATE
		AREAS CHECKED	

DATE	BY	SURVEYED	PLOTTED
		NOTE BOOK	TEMPLATE
		AREAS CHECKED	

MODEL: Default  
 FILE NAME: D:\v\blm\com\ad\illinois\p\p\WIDOT\Documents\DOT\_Offices\District\_9\Projects\13\_giant\_shawnee\7279\CAD\Drawn\CAD\Sheet\09-29-09-SHA\SECTIONS\_WB.dgn



USER NAME = naasdp	DESIGNED -	REVISED -
	DRAWN -	REVISED -
PLOT SCALE = 20.0000 ' / in.	CHECKED -	REVISED -
PLOT DATE = 3/17/2020	DATE -	REVISED -

**STATE OF ILLINOIS  
 DEPARTMENT OF TRANSPORTATION**

**CROSS SECTIONS  
 IL13 WESTBOUND**

SCALE: SHEET OF SHEETS STA. 194+00.00 TO STA. 195+00.00

F.A.P. RTE.	SECTION	COUNTY	TOTAL SHEETS	SHEET NO.
331	(5-3)R-2,N-2,TS-1	JACKSON	212	105
CONTRACT NO. 78709			ILLINOIS FED. AID PROJECT	

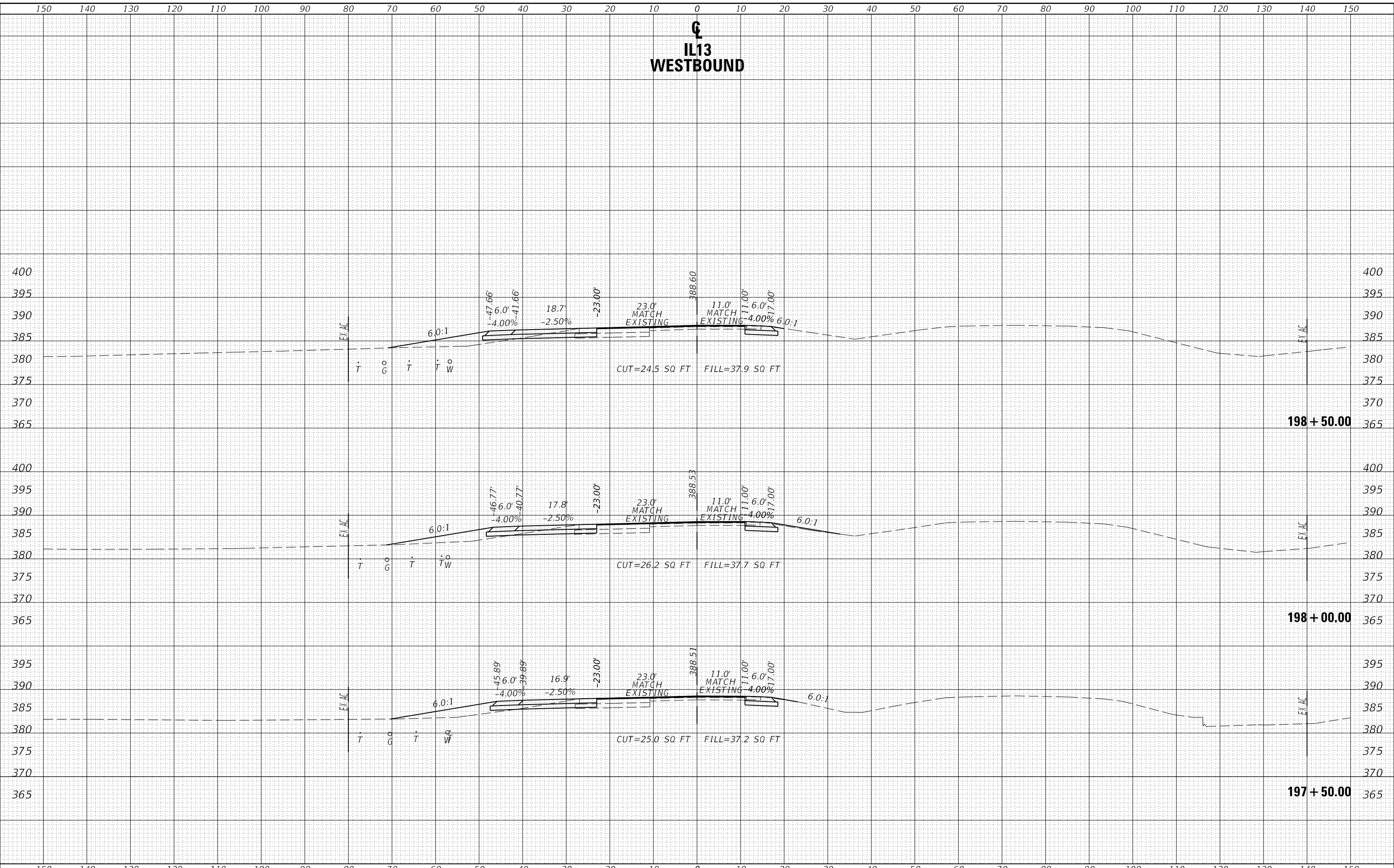


**IL13 WESTBOUND**

DATE	
BY	
FINAL SURVEY	SURVEYED
NOTE BOOK	PLOTTED
NO.	TEMPLATE
	AREAS CHECKED

DATE	
BY	
ORIGINAL SURVEY	SURVEYED
NOTE BOOK	PLOTTED
NO.	TEMPLATE
	AREAS CHECKED

MODEL: Defaul  
FILE NAME: D:\v\l\m\com\ad\illinois\p\p\w\dot\Documents\DOT\_Offices\District\_3\blant\_shawnee\7279\CAD\Drawn\CAD\Sheet\091919\_SHEETS\SECTIONS\_WB.dgn



USER NAME = naasdp	DESIGNED -	REVISED -
	DRAWN -	REVISED -
PLOT SCALE = 20.0000' / in.	CHECKED -	REVISED -
PLOT DATE = 3/17/2020	DATE -	REVISED -

**STATE OF ILLINOIS  
DEPARTMENT OF TRANSPORTATION**

**CROSS SECTIONS  
IL13 WESTBOUND**

SCALE: SHEET OF SHEETS STA. 197+50.00 TO STA. 198+50.00

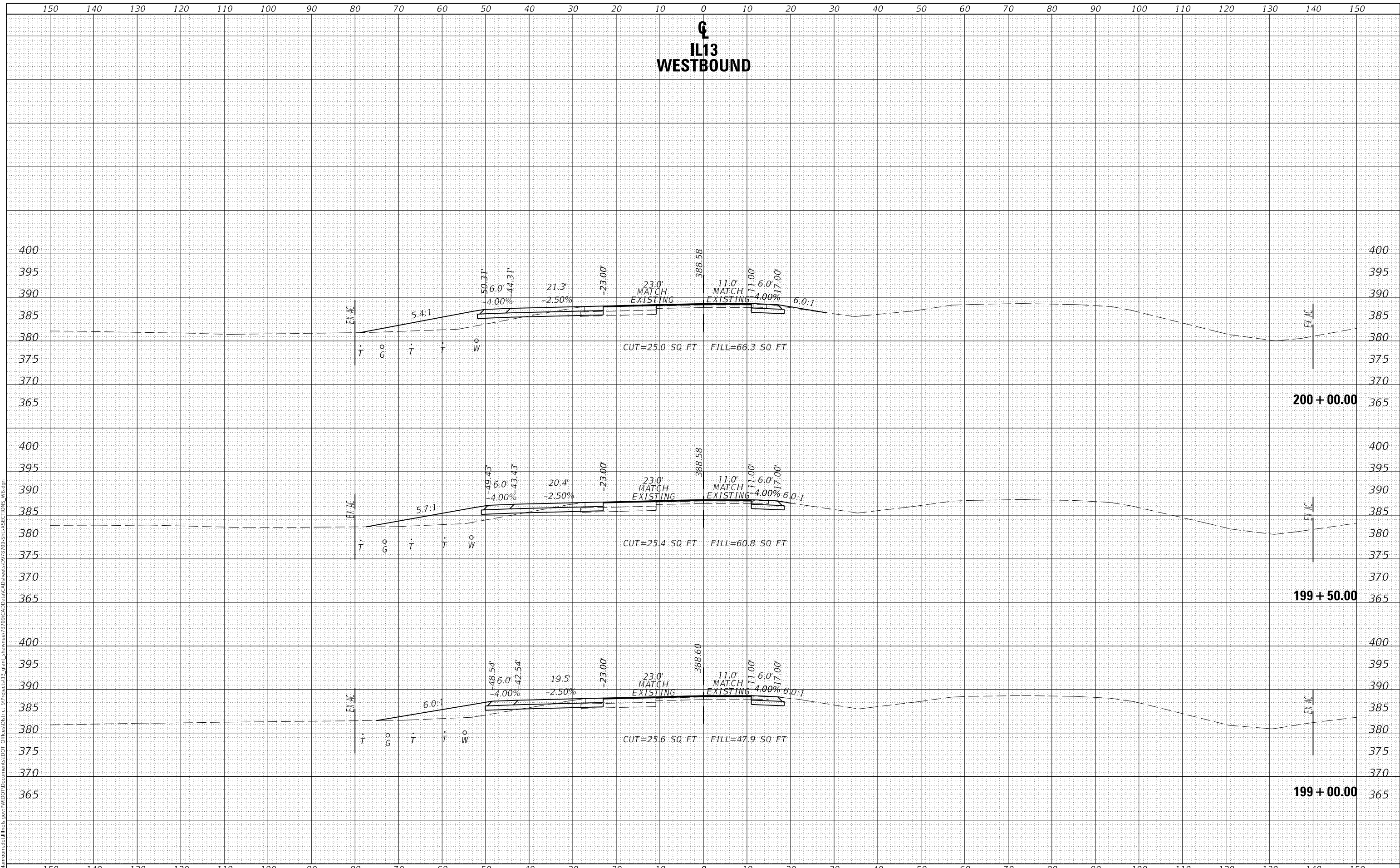
F.A.P. RTE.	SECTION	COUNTY	TOTAL SHEETS	SHEET NO.
331	(5-3)R-2,N-2,TS-1	JACKSON	212	107
CONTRACT NO. 78709				
ILLINOIS		FED. AID PROJECT		



DATE	
BY	
FINAL SURVEY	SURVEYED
NOTE BOOK	PLOTTED
NO.	TEMPLATE
	AREAS CHECKED
	AREAS CHECKED

DATE	
BY	
ORIGINAL SURVEY	SURVEYED
NOTE BOOK	PLOTTED
NO.	TEMPLATE
	AREAS CHECKED
	AREAS CHECKED

MODEL: Default  
 FILE NAME: D:\v\l\m\com\ad\illinois\p\p\w\DOT\Documents\DOT\_Office\District\_9\Projects\13\_giant\_shawnee\7279\CAD\Drawn\CAD\Sheet\9279-SHA-SECTIONS-WB.dgn



**STATE OF ILLINOIS  
 DEPARTMENT OF TRANSPORTATION**

**CROSS SECTIONS  
 IL13 WESTBOUND**

USER NAME = naasdp	DESIGNED -	REVISED -
PLOT SCALE = 20.0000' / in.	DRAWN -	REVISED -
PLOT DATE = 3/17/2020	CHECKED -	REVISED -
	DATE -	REVISED -

SCALE: SHEET OF SHEETS STA. 199+00.00 TO STA. 200+00.00

F.A.P. RTE.	SECTION	COUNTY	TOTAL SHEETS	SHEET NO.
331	(5-3)R-2,N-2,TS-1	JACKSON	212	108
			CONTRACT NO. 78709	
		ILLINOIS	FED. AID PROJECT	

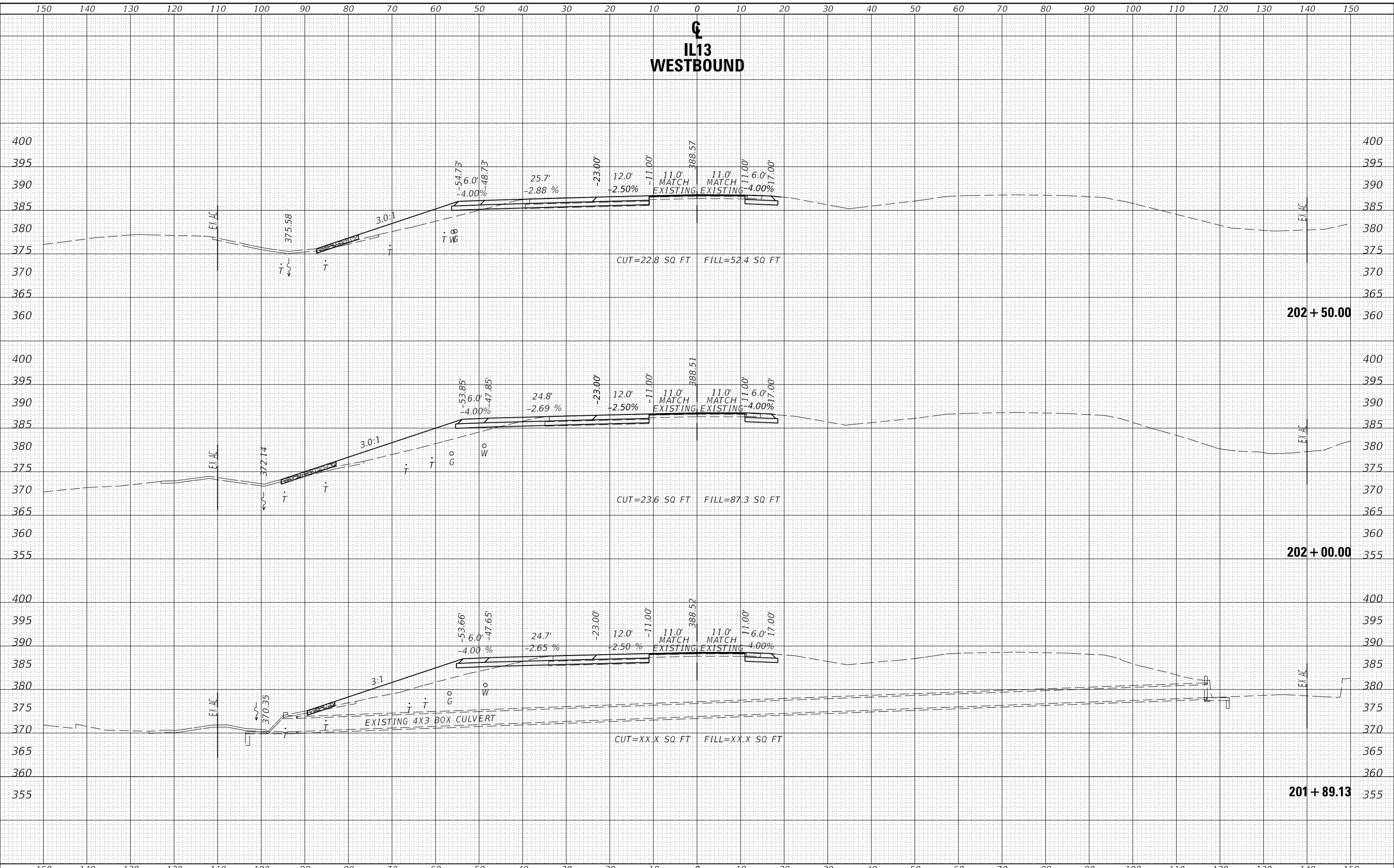


**IL13 WESTBOUND**

DATE	
BY	
SURVEYED	
PLOTTED	
TEMPLATE	
AREAS CHECKED	
FINAL SURVEY	
NOTE BOOK	
NO.	

DATE	
BY	
SURVEYED	
PLOTTED	
TEMPLATE	
AREAS CHECKED	
ORIGINAL SURVEY	
NOTE BOOK	
NO.	

MODEL: Defaul  
 FILE NAME: D:\vll\m\com\ad\illinois\p\p\w\DOT\Documents\DOT - Office\District 9\Projects\13\glant\_shawnee\7279\CAD\Drawn\CAD\Sheet\09\29-SHE\SECTIONS\_WB.dgn



USER NAME = naasdp	DESIGNED -	REVISED -
	DRAWN -	REVISED -
PLOT SCALE = 20.0000' / in.	CHECKED -	REVISED -
PLOT DATE = 3/17/2020	DATE -	REVISED -

**STATE OF ILLINOIS  
 DEPARTMENT OF TRANSPORTATION**

**CROSS SECTIONS  
 IL13 WESTBOUND**


SCALE: SHEET OF SHEETS STA. 201+89.13 TO STA. 202+50.00

F.A.P. RTE.	SECTION	COUNTY	TOTAL SHEETS	SHEET NO.
331	(5-3)R-2,N-2,TS-1	JACKSON	212	110
CONTRACT NO. 78709				
ILLINOIS		FED. AID PROJECT		

DATE	
BY	
SURVEYED	
PLOTTED	
TEMPLATE	
NOTE BOOK	
AREAS CHECKED	

DATE	
BY	
SURVEYED	
PLOTTED	
TEMPLATE	
NOTE BOOK	
AREAS CHECKED	

MODEL: Defaul  
 FILE NAME: D:\v\l\m\com\ad\illinois\p\p\w\DOT\Documents\DOT - Office\District 9\Projects\13\blant\_shawnee\7279\CAD\Drawn\CAD\Sheet\09\29-SHE\SECTIONS\_WB.dgn



USER NAME = naasdp	DESIGNED -	REVISED -
	DRAWN -	REVISED -
PLOT SCALE = 20.0000' / in.	CHECKED -	REVISED -
PLOT DATE = 3/17/2020	DATE -	REVISED -

**STATE OF ILLINOIS  
DEPARTMENT OF TRANSPORTATION**

**CROSS SECTIONS  
IL13 WESTBOUND**

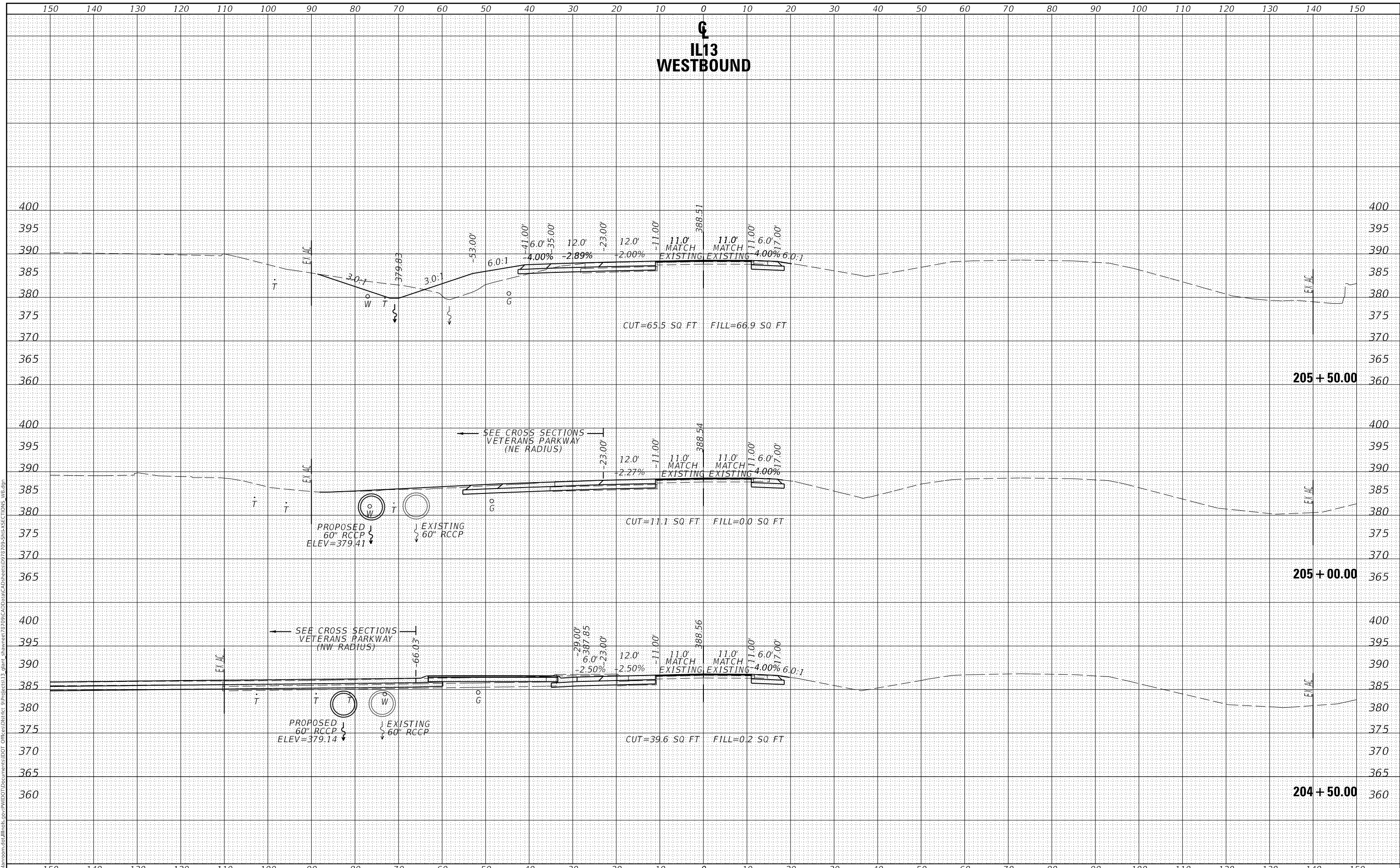
SCALE: SHEET OF SHEETS STA. 203+00.00 TO STA. 204+00.00

F.A.P. RTE.	SECTION	COUNTY	TOTAL SHEETS	SHEET NO.
331	(5-3)R-2,N-2,TS-1	JACKSON	212	111
CONTRACT NO. 78709				
ILLINOIS		FED. AID PROJECT		

DATE	
BY	
FINAL SURVEY NO.	
SURVEYED AREAS CHECKED	
PLOTTED TEMPLATE	
NOTE BOOK	
AREAS CHECKED	

DATE	
BY	
ORIGINAL SURVEY NO.	
SURVEYED AREAS CHECKED	
PLOTTED TEMPLATE	
NOTE BOOK	
AREAS CHECKED	

MODEL: Default  
 FILE NAME: D:\v\l\m\com\ad\illinois\p\p\w\DOT\Documents\DOT - Office\District 3\blant\_shawnee\7279\CAD\Drawn\CAD\Sheet\09-29-2019-SHA\SECTIONS\_WB.dgn



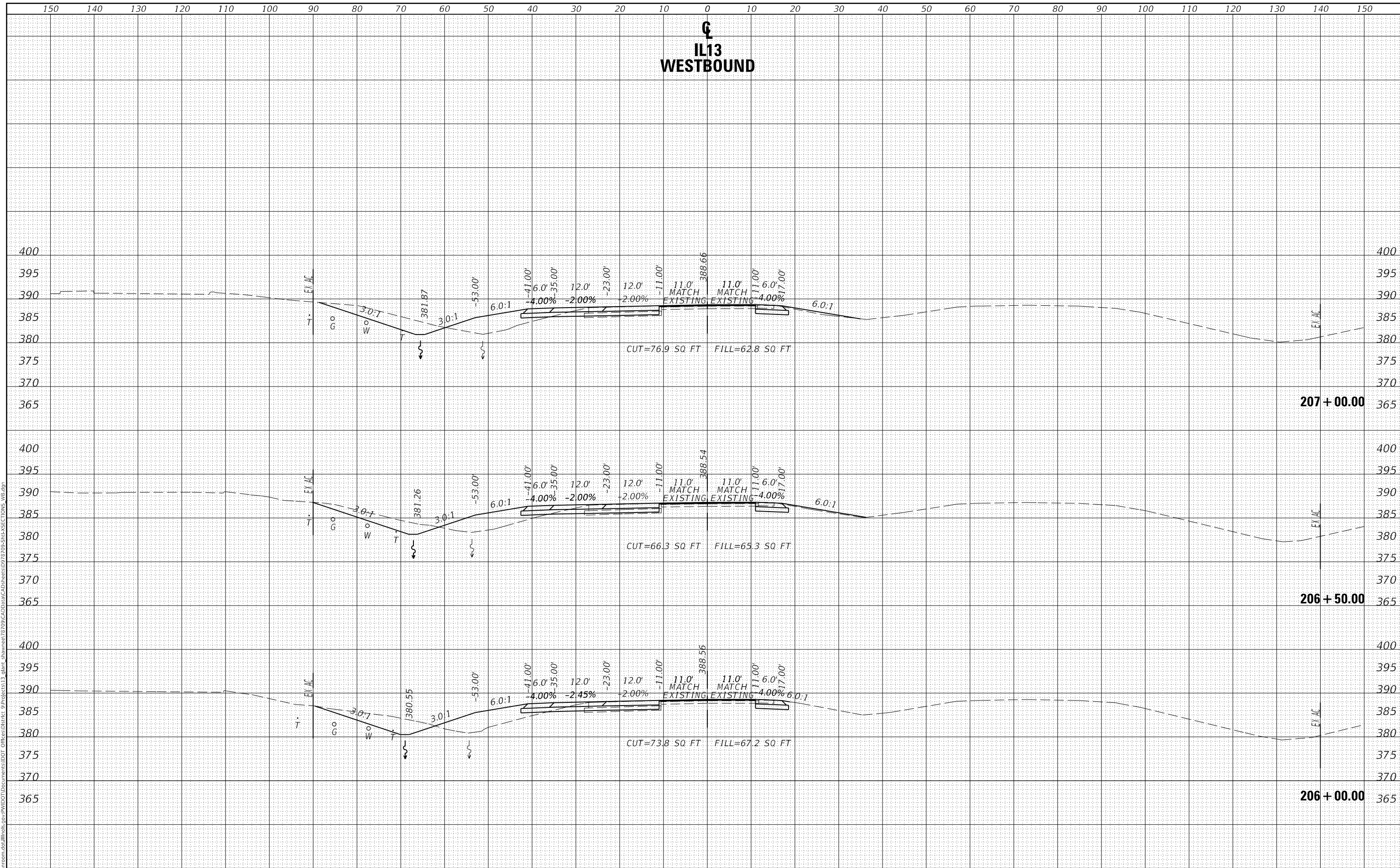
USER NAME = naasdp	DESIGNED -	REVISED -
	DRAWN -	REVISED -
PLOT SCALE = 20.0000" / in.	CHECKED -	REVISED -
PLOT DATE = 3/17/2020	DATE -	REVISED -

**STATE OF ILLINOIS  
 DEPARTMENT OF TRANSPORTATION**

<b>CROSS SECTIONS</b>	
<b>IL13 WESTBOUND</b>	
SCALE:	SHEET OF SHEETS
STA. 204+50.00	TO STA. 205+50.00

F.A.P. RTE.	SECTION	COUNTY	TOTAL SHEETS	SHEET NO.
331	(5-3)R-2,N-2,TS-1	JACKSON	212	112
CONTRACT NO. 78709				
ILLINOIS		FED. AID PROJECT		

**IL13 WESTBOUND**



FINAL SURVEY NO.	SURVEYED	DATE
NOTE BOOK	PLOTTED	
AREAS CHECKED	TEMPLATE	
	AREAS CHECKED	

ORIGINAL SURVEY NO.	SURVEYED	DATE
NOTE BOOK	PLOTTED	
AREAS CHECKED	TEMPLATE	
	AREAS CHECKED	

MODEL: Default  
 FILE NAME: D:\vbl\m\com\ad\illinois\p\p\WIDOT\Documents\DOT\_Offices\District\_9\Projects\13\_giant\_shawnee\7279\CAD\Drawn\CAD\Sheet\09-29-09-SHA\SECTIONS\_WB.dgn

USER NAME = naasdp	DESIGNED -	REVISED -
PLOT SCALE = 20.0000 ' / in.	DRAWN -	REVISED -
PLOT DATE = 3/17/2020	CHECKED -	REVISED -
	DATE -	REVISED -

**STATE OF ILLINOIS  
DEPARTMENT OF TRANSPORTATION**

<b>CROSS SECTIONS</b>	
<b>IL13 WESTBOUND</b>	
SCALE:	SHEET OF SHEETS
STA. 206+00.00	TO STA. 207+00.00

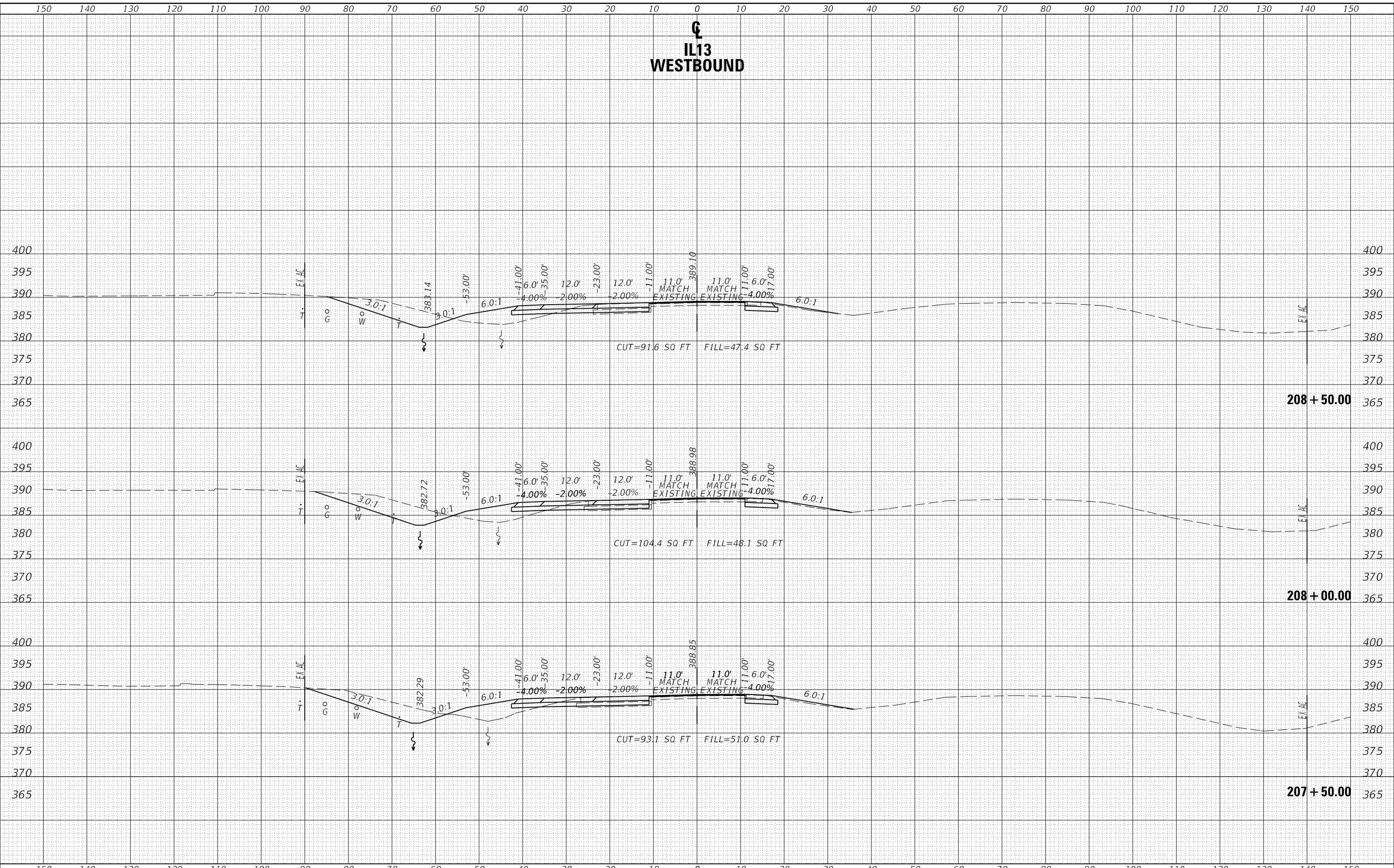
F.A.P. RTE.	SECTION	COUNTY	TOTAL SHEETS	SHEET NO.
331	(5-3)R-2,N-2,TS-1	JACKSON	212	113
ILLINOIS FED. AID PROJECT			CONTRACT NO. 78709	

**IL13 WESTBOUND**

DATE	
BY	
SURVEYED	
PLOTTED	
TEMPLATE	
NOTE BOOK	
AREAS CHECKED	
NO.	

DATE	
BY	
SURVEYED	
PLOTTED	
TEMPLATE	
NOTE BOOK	
AREAS CHECKED	
NO.	

MODEL: Defaul  
 FILE NAME: D:\v\l\m\com\ad\illinois\p\p\w\DOT\Documents\DOT\_Offices\District\_9\Projects\13\_qlant\_shawnee\7279\CAD\Drawn\CAD\Sheet\9279-SHA-SECTION5.WB.dgn



USER NAME = naasdp	DESIGNED -	REVISED -
	DRAWN -	REVISED -
PLOT SCALE = 20.0000' / in.	CHECKED -	REVISED -
PLOT DATE = 3/17/2020	DATE -	REVISED -

**STATE OF ILLINOIS  
 DEPARTMENT OF TRANSPORTATION**

**CROSS SECTIONS  
 IL13 WESTBOUND**

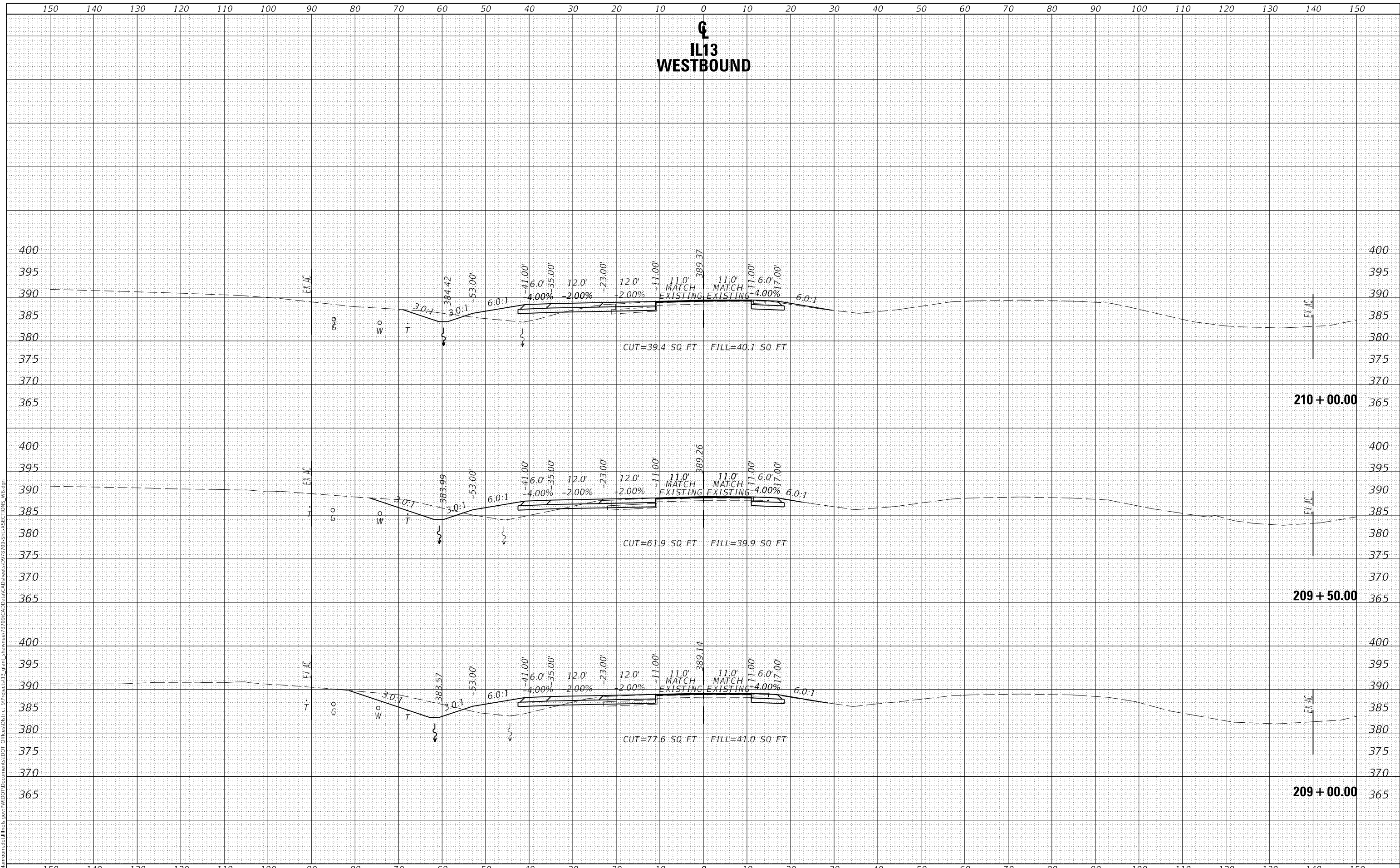
SCALE: SHEET OF SHEETS STA. 207+50.00 TO STA. 208+50.00

F.A.P. RTE.	SECTION	COUNTY	TOTAL SHEETS	SHEET NO.
331	(5-3)R-2,N-2,TS-1	JACKSON	212	114
			CONTRACT NO. 78709	
		ILLINOIS	FED. AID PROJECT	

FINAL SURVEY NO.	SURVEYED	DATE
NOTE BOOK NO.	PLOTTED	BY
AREAS CHECKED	TEMPLATE	
	AREAS CHECKED	

ORIGINAL SURVEY NO.	SURVEYED	DATE
NOTE BOOK NO.	PLOTTED	BY
AREAS CHECKED	TEMPLATE	
	AREAS CHECKED	

MODEL: Defaul  
 FILE NAME: D:\vblm\com\ad\illinois\p\p\WIDOT\Documents\DOT\_Offices\District\_9\Projects\13\_giant\_shawnee\7279\CAD\Drawn\CAD\Sheet\09-29-20-SHA-SECTIONS\_WB.dgn



**STATE OF ILLINOIS  
 DEPARTMENT OF TRANSPORTATION**

**CROSS SECTIONS  
 IL13 WESTBOUND**

USER NAME = naasdp	DESIGNED -	REVISED -
	DRAWN -	REVISED -
PLOT SCALE = 20.0000' / in.	CHECKED -	REVISED -
PLOT DATE = 3/17/2020	DATE -	REVISED -

SCALE: SHEET OF SHEETS STA. 209+00.00 TO STA. 210+00.00

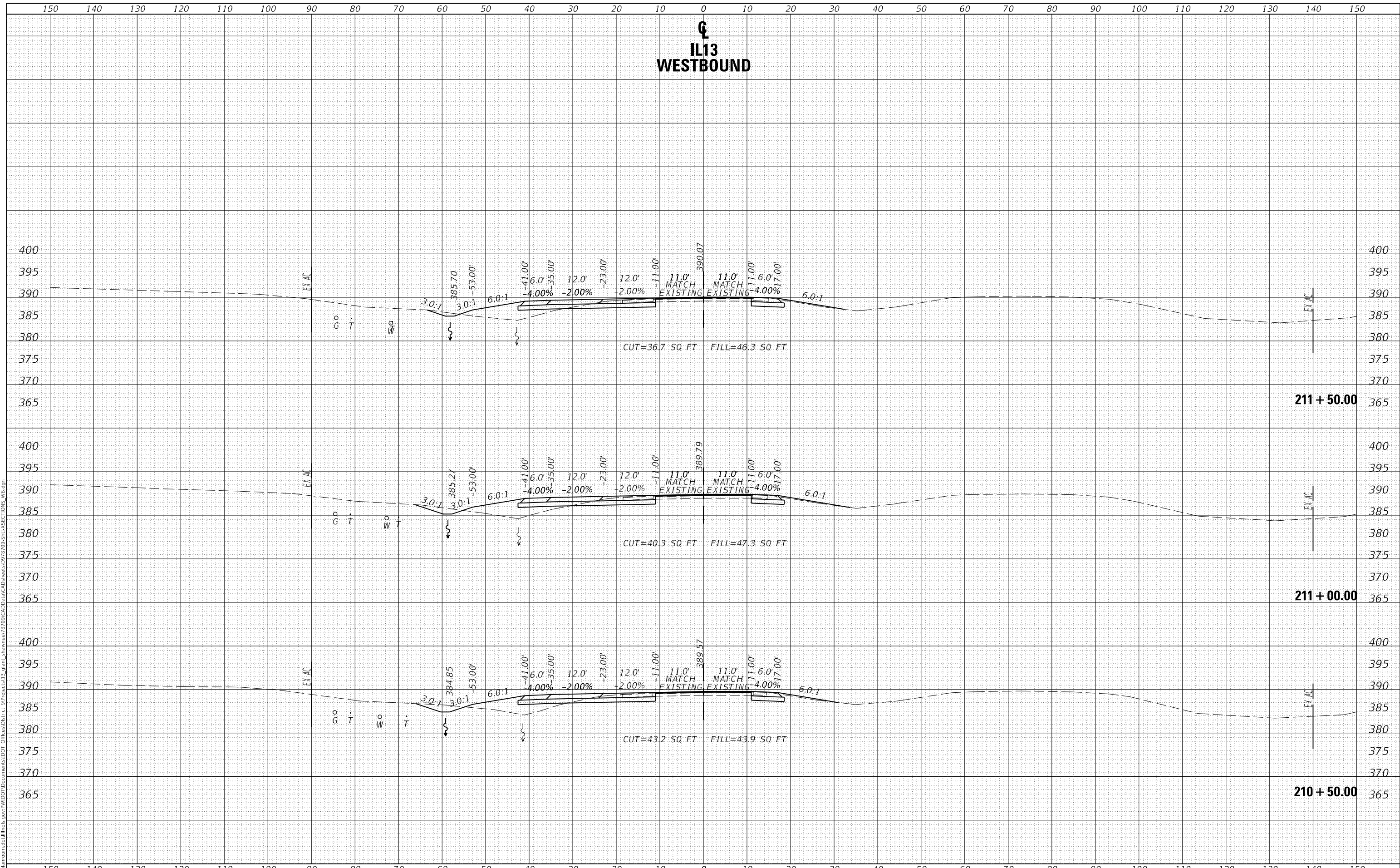
F.A.P. RTE.	SECTION	COUNTY	TOTAL SHEETS	SHEET NO.
331	(5-3)R-2,N-2,TS-1	JACKSON	212	115
CONTRACT NO. 78709				
ILLINOIS		FED. AID PROJECT		



FINAL SURVEY NO.	SURVEYED	DATE
NOTE BOOK	PLOTTED	
AREAS CHECKED	TEMPLATE	
	AREAS	

ORIGINAL SURVEY NO.	SURVEYED	DATE
NOTE BOOK	PLOTTED	
AREAS CHECKED	TEMPLATE	
	AREAS	

MODEL: Default  
 FILE NAME: D:\v\l\m\com\ad\illinois\p\p\w\DOT\Documents\DOT\_Offices\District\_9\Projects\13\_giant\_shawnee\7279\CAD\Drawn\CAD\Sheet\9279-99-SHA-SECTIONS\_WB.dgn



**STATE OF ILLINOIS  
DEPARTMENT OF TRANSPORTATION**

**CROSS SECTIONS  
IL13 WESTBOUND**

USER NAME = naasdp	DESIGNED -	REVISED -
	DRAWN -	REVISED -
PLOT SCALE = 20.0000' / in.	CHECKED -	REVISED -
PLOT DATE = 3/17/2020	DATE -	REVISED -

SCALE: SHEET OF SHEETS STA. 210+50.00 TO STA. 211+50.00

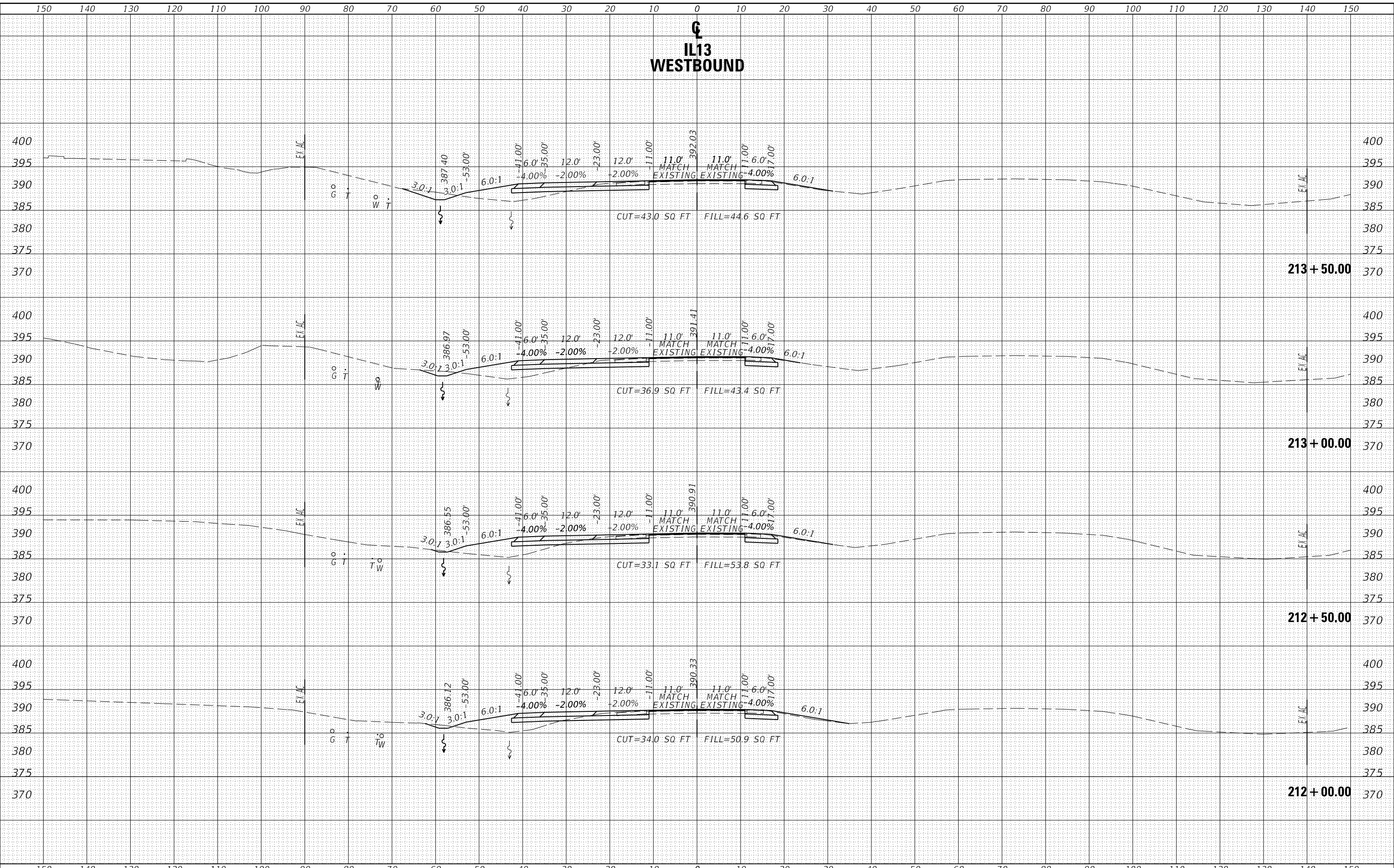
F.A.P. RTE. 331	SECTION (5-3)R-2,N-2,TS-1	COUNTY JACKSON	TOTAL SHEETS 212	SHEET NO. 116
			CONTRACT NO. 78709	
ILLINOIS			FED. AID PROJECT	

**IL13  
WESTBOUND**

DATE	
BY	
SURVEYED	
PLOTTED	
TEMPLATE	
AREAS CHECKED	
FINAL SURVEY NO.	
NOTE BOOK NO.	
AREAS CHECKED	

DATE	
BY	
SURVEYED	
PLOTTED	
TEMPLATE	
AREAS CHECKED	
ORIGINAL SURVEY NO.	
NOTE BOOK NO.	
AREAS CHECKED	

MODEL: Defaul  
FILE NAME: D:\vbl\mcom\ad\illinois\p\p\WIDOT\Documents\DOT\_Offices\District\_9\Projects\13\_giant\_shawnee\7279\CAD\Drawn\CAD\Sheet\9279-SHA-SECTIONS-WB.dgn



USER NAME = naasdp	DESIGNED -	REVISED -
	DRAWN -	REVISED -
PLOT SCALE = 20.0000' / in.	CHECKED -	REVISED -
PLOT DATE = 3/17/2020	DATE -	REVISED -

**STATE OF ILLINOIS  
DEPARTMENT OF TRANSPORTATION**

**CROSS SECTIONS  
IL13 WESTBOUND**

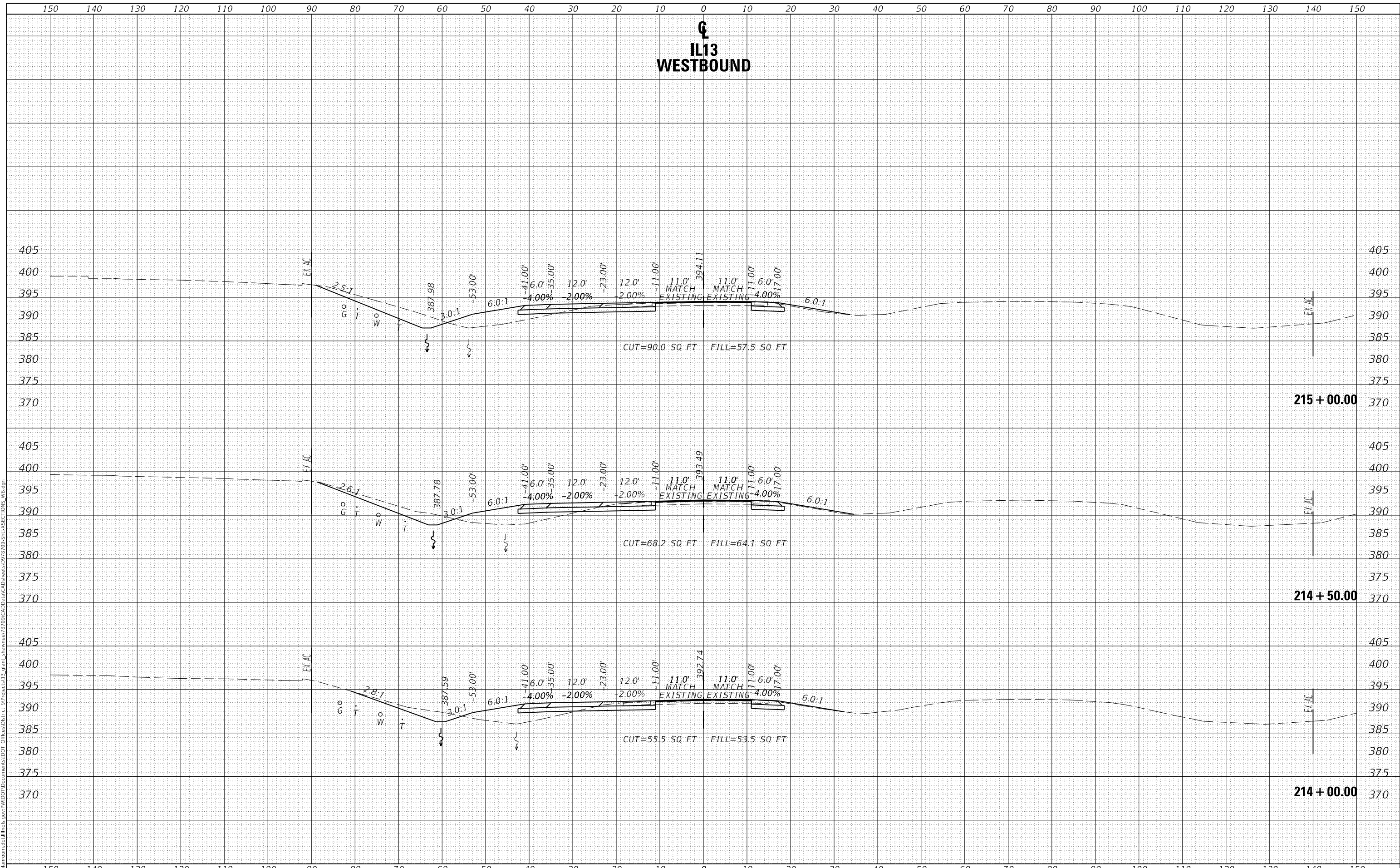
SCALE: SHEET OF SHEETS STA. 212+00.00 TO STA. 213+50.00

F.A.P. RTE.	SECTION	COUNTY	TOTAL SHEETS	SHEET NO.
331	(5-3)R-2,N-2,TS-1	JACKSON	212	117
CONTRACT NO. 78709				
ILLINOIS		FED. AID PROJECT		

DATE	
BY	
SURVEYED	
PLOTTED	
TEMPLATE	
NOTE BOOK	
AREAS CHECKED	
NO.	

DATE	
BY	
SURVEYED	
PLOTTED	
TEMPLATE	
NOTE BOOK	
AREAS CHECKED	
NO.	

MODEL: Default  
 FILE NAME: D:\v\l\m\com\ad\illinois\p\p\w\DOT\Documents\DOT\_Offices\District\_3\blant\_shawnee\7279\CAD\Drawn\CAD\Sheet\09-29-2019-SHA-SECTIONS-WB.dgn



**STATE OF ILLINOIS  
 DEPARTMENT OF TRANSPORTATION**

**CROSS SECTIONS  
 IL13 WESTBOUND**

USER NAME = naasdp	DESIGNED -	REVISED -
	DRAWN -	REVISED -
PLOT SCALE = 20.0000' / in.	CHECKED -	REVISED -
PLOT DATE = 3/17/2020	DATE -	REVISED -

SCALE: SHEET OF SHEETS STA. 214+00.00 TO STA. 215+00.00

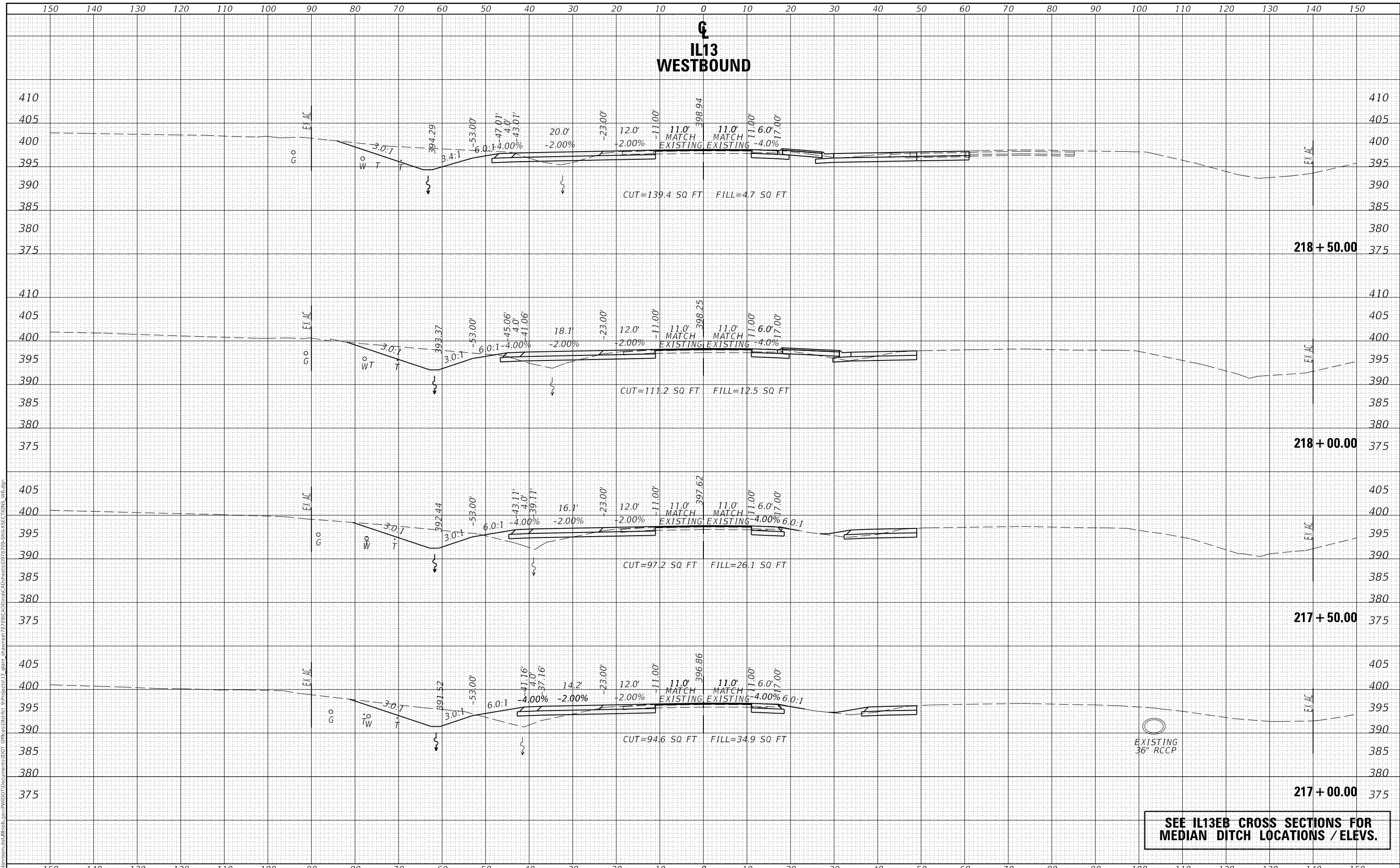
F.A.P. RTE.	SECTION	COUNTY	TOTAL SHEETS	SHEET NO.
331	(5-3)R-2,N-2,TS-1	JACKSON	212	118
CONTRACT NO. 78709				
ILLINOIS		FED. AID PROJECT		



DATE	
BY	
FINAL SURVEY NO.	
SURVEYED	
PLOTTED	
TEMPLATE	
AREAS CHECKED	

DATE	
BY	
ORIGINAL SURVEY NO.	
SURVEYED	
PLOTTED	
TEMPLATE	
AREAS CHECKED	

MODEL: Defaul  
 FILE NAME: D:\v\l\m\com\ad\illinois\p\p\w\DOT\Documents\DOT\_Offices\District\_9\Projects\13\_giant\_shawnee\7279\CAD\Drawn\CAD\Sheet\9279-SHA-SECTION5-WB.dgn



**SEE IL13EB CROSS SECTIONS FOR  
 MEDIAN DITCH LOCATIONS / ELVs.**

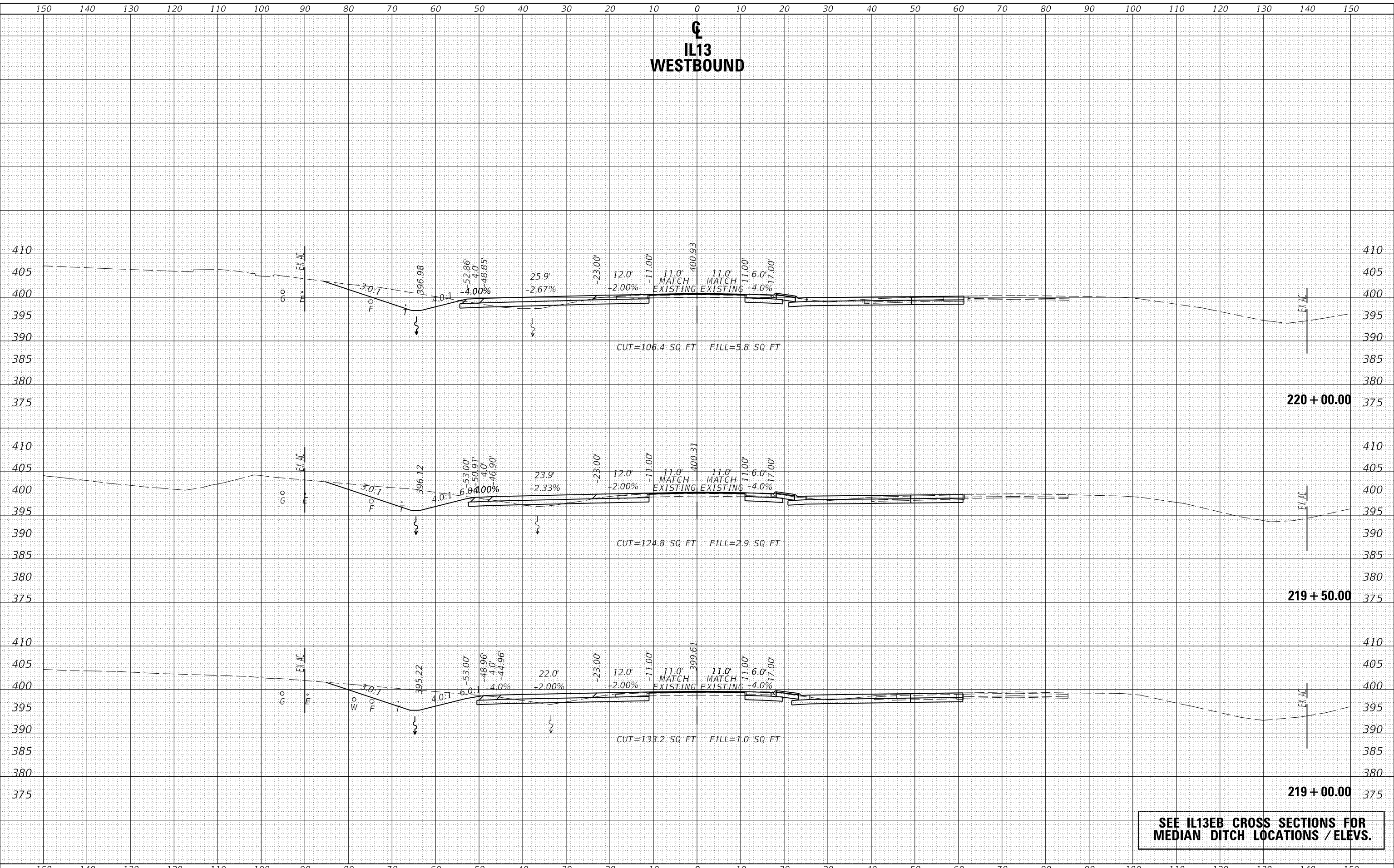
USER NAME = naasdp	DESIGNED -	REVISED -
	DRAWN -	REVISED -
PLOT SCALE = 20.0000' / in.	CHECKED -	REVISED -
PLOT DATE = 3/17/2020	DATE -	REVISED -

**STATE OF ILLINOIS  
 DEPARTMENT OF TRANSPORTATION**

<b>CROSS SECTIONS</b>	
<b>IL13 WESTBOUND</b>	
SCALE:	SHEET OF SHEETS
STA. 217+00.00 TO STA. 218+50.00	

F.A.P. RTE.	SECTION	COUNTY	TOTAL SHEETS	SHEET NO.
331	(5-3)R-2,N-2,TS-1	JACKSON	212	120
CONTRACT NO. 78709				
ILLINOIS		FED. AID PROJECT		

**IL13  
WESTBOUND**



**SEE IL13EB CROSS SECTIONS FOR  
MEDIAN DITCH LOCATIONS / ELVs.**

DATE	
BY	
FINAL SURVEY	SURVEYED
NOTE BOOK	PLOTTED
NO.	TEMPLATE
	AREAS CHECKED

DATE	
BY	
ORIGINAL SURVEY	SURVEYED
NOTE BOOK	PLOTTED
NO.	TEMPLATE
	AREAS CHECKED

USER NAME = naasdp	DESIGNED -	REVISED -
	DRAWN -	REVISED -
PLOT SCALE = 20.0000' / in.	CHECKED -	REVISED -
PLOT DATE = 3/17/2020	DATE -	REVISED -

**STATE OF ILLINOIS  
DEPARTMENT OF TRANSPORTATION**

**CROSS SECTIONS  
IL13 WESTBOUND**

SCALE: SHEET OF SHEETS STA. 219+00.00 TO STA. 220+00.00

F.A.P. RTE.	SECTION	COUNTY	TOTAL SHEETS	SHEET NO.
331	(5-3)R-2,N-2,TS-1	JACKSON	212	121
CONTRACT NO. 78709				
ILLINOIS		FED. AID PROJECT		


MODEL: Defaul  
FILE NAME: D:\vbl\mcom\ad\illinois\p\p\WIDOT\Documents\DOT\_Offices\District\_3\Project\IL13\plant\_shawnee\7279\CAD\Drawn\CAD\Sheet\09\29\ShawSections\_WB.dgn

**IL13  
WESTBOUND**

DATE	
BY	
FINAL SURVEY	SURVEYED
NOTE BOOK	PLOTTED
NO.	TEMPLATE
	AREAS CHECKED
	AREAS CHECKED

DATE	
BY	
ORIGINAL SURVEY	SURVEYED
NOTE BOOK	PLOTTED
NO.	TEMPLATE
	AREAS CHECKED
	AREAS CHECKED

MODEL: Default  
FILE NAME: D:\work\mason.dwg\Illinois\p:\P\WIDOT\Documents\DOT\_Offices\District\_9\Projects\13\_giant\_shawnee\7279\CAD\Drawn\CAD\Sheet\09\_19\_09\_Sht\SECTIONS\_WB.dwg



END OF PROPOSED 24" PRECAST REINF. CONC. FLARED END SECTION 65.67 LT. DOWNSTREAM F.L. ELEV=397.34

**SEE IL13EB CROSS SECTIONS FOR  
MEDIAN DITCH LOCATIONS / ELVs.**

USER NAME = naasdp	DESIGNED -	REVISED -
	DRAWN -	REVISED -
PLOT SCALE = 20.0000' / in.	CHECKED -	REVISED -
PLOT DATE = 3/17/2020	DATE -	REVISED -

**STATE OF ILLINOIS  
DEPARTMENT OF TRANSPORTATION**

**CROSS SECTIONS  
IL13 WESTBOUND**

SCALE: SHEET OF SHEETS STA. 220+50.00 TO STA. 221+00.00


F.A.P. RTE.	SECTION	COUNTY	TOTAL SHEETS	SHEET NO.
331	(5-3)R-2,N-2,TS-1	JACKSON	212	122
CONTRACT NO. 78709				
ILLINOIS		FED. AID PROJECT		

**IL13  
WESTBOUND**

DATE	
BY	
FINAL SURVEY	SURVEYED
NOTE BOOK	PLOTTED
NO.	TEMPLATE
	AREAS CHECKED

DATE	
BY	
ORIGINAL SURVEY	SURVEYED
NOTE BOOK	PLOTTED
NO.	TEMPLATE
	AREAS CHECKED

MODEL: Default  
FILE NAME: D:\v\h\m\com\ad\illinois\p\p\WIDOT\Documents\DOT\_Offices\District\_9\Projects\13\_giant\_shawnee\7279\CAD\Drawn\CAD\Print\9279-99-SHA\SECTIONS\_WB.dgn



**SEE IL13EB CROSS SECTIONS FOR  
MEDIAN DITCH LOCATIONS / ELVs.**

USER NAME = naasdp	DESIGNED -	REVISED -
	DRAWN -	REVISED -
PLOT SCALE = 20.0000' / in.	CHECKED -	REVISED -
PLOT DATE = 3/17/2020	DATE -	REVISED -

**STATE OF ILLINOIS  
DEPARTMENT OF TRANSPORTATION**

**CROSS SECTIONS  
IL13 WESTBOUND**

SCALE: SHEET OF SHEETS STA. 221+25.00 TO STA. 221+75.00


F.A.P. RTE.	SECTION	COUNTY	TOTAL SHEETS	SHEET NO.
331	(5-3)R-2,N-2,TS-1	JACKSON	212	123
				CONTRACT NO. 78709
		ILLINOIS	FED. AID PROJECT	



DATE	
BY	
SURVEYED	
PLOTTED	
TEMPLATE	
AREAS CHECKED	
FINAL SURVEY	
NOTE BOOK	
NO.	

DATE	
BY	
SURVEYED	
PLOTTED	
TEMPLATE	
AREAS CHECKED	
ORIGINAL SURVEY	
NOTE BOOK	
NO.	

MODEL: Defaul  
 FILE NAME: D:\vbl\m\com\ad\illinois\p\p\WIDOT\Documents\DOT\_Offices\District\_9\Projects\13\_giant\_shawnee\7279\CAD\Drawn\CAD\Sheet\9279\_Sht\XSECTIONS\_WB.dgn



**SEE IL13EB CROSS SECTIONS FOR  
 MEDIAN DITCH LOCATIONS / ELVs.**

USER NAME = naasdp	DESIGNED -	REVISED -
	DRAWN -	REVISED -
PLOT SCALE = 20.0000' / in.	CHECKED -	REVISED -
PLOT DATE = 3/17/2020	DATE -	REVISED -

**STATE OF ILLINOIS  
 DEPARTMENT OF TRANSPORTATION**

**CROSS SECTIONS  
 IL13 WESTBOUND**

SCALE: SHEET OF SHEETS STA. 222+00.00 TO STA. 222+50.00


F.A.P. RTE.	SECTION	COUNTY	TOTAL SHEETS	SHEET NO.
331	(5-3)R-2,N-2,TS-1	JACKSON	212	124
CONTRACT NO. 78709				
ILLINOIS		FED. AID PROJECT		

**IL13  
WESTBOUND**

DATE	
BY	
FINAL SURVEY	SURVEYED
NOTE BOOK	PLOTTED
NO.	TEMPLATE
	AREAS CHECKED

DATE	
BY	
ORIGINAL SURVEY	SURVEYED
NOTE BOOK	PLOTTED
NO.	TEMPLATE
	AREAS CHECKED

MODEL: Default  
FILE NAME: D:\v\blm\com\ad\illinois\pwr\WIDOT\Documents\DOT\_Offices\District\_9\Projects\13\_giant\_shawnee\7279\CAD\Drawn\CAD\Sheet\9279-SS\XSECTIONS\_WB.dgn



**SEE IL13EB CROSS SECTIONS FOR  
MEDIAN DITCH LOCATIONS / ELEVS.**

USER NAME = naasdp	DESIGNED -	REVISED -
	DRAWN -	REVISED -
PLOT SCALE = 20.0000' / in.	CHECKED -	REVISED -
PLOT DATE = 3/17/2020	DATE -	REVISED -

**STATE OF ILLINOIS  
DEPARTMENT OF TRANSPORTATION**

**CROSS SECTIONS  
IL13 WESTBOUND**

SCALE: SHEET OF SHEETS STA. 222+75.00 TO STA. 223+50.00

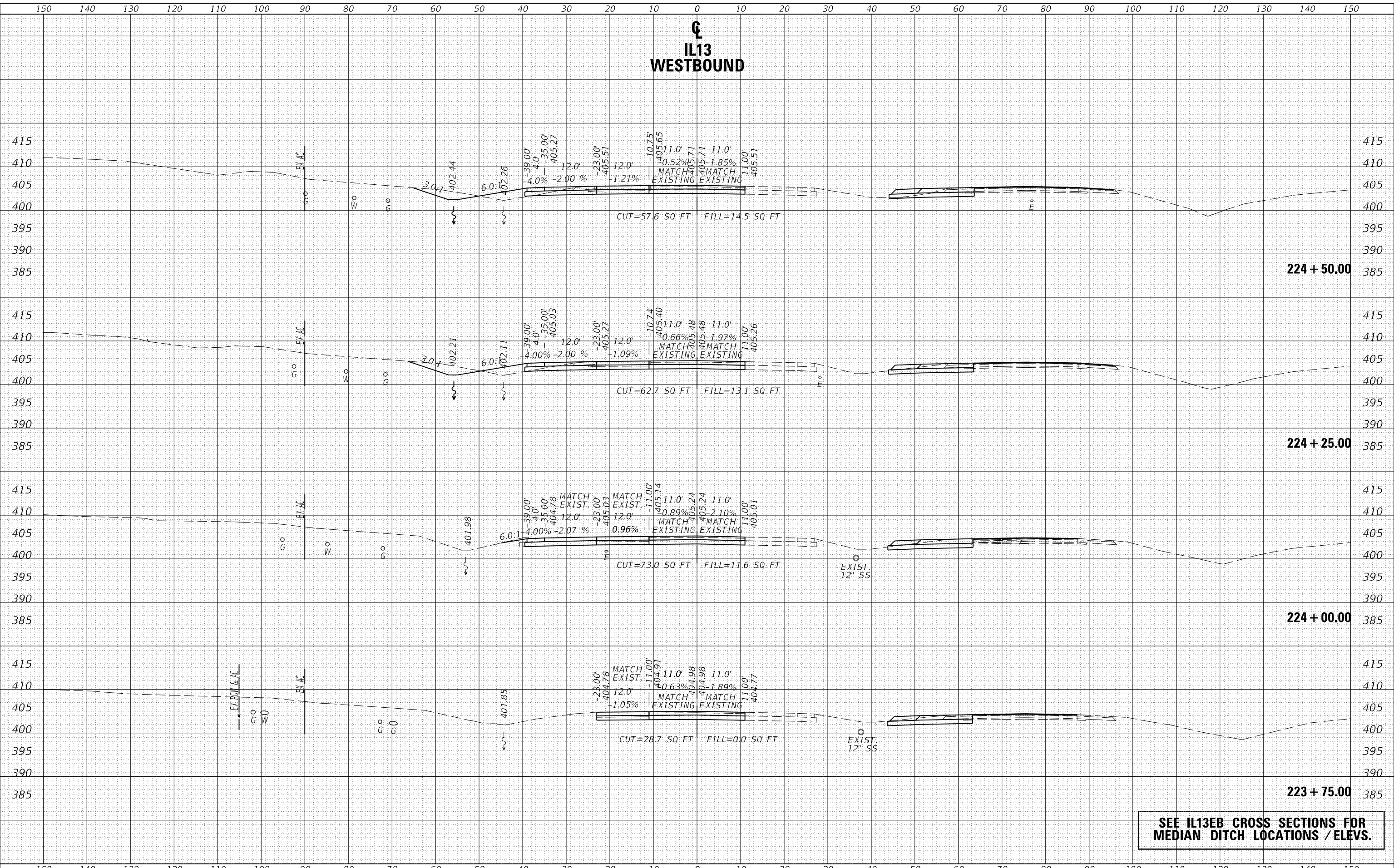
F.A.P. RTE.	SECTION	COUNTY	TOTAL SHEETS	SHEET NO.
331	(5-3)R-2,N-2,TS-1	JACKSON	212	125
CONTRACT NO. 78709			ILLINOIS FED. AID PROJECT	

**IL13  
WESTBOUND**

DATE	
BY	
SURVEYED	
PLOTTED	
TEMPLATE	
AREAS CHECKED	
FINAL SURVEY	
NOTE BOOK	
NO.	

DATE	
BY	
SURVEYED	
PLOTTED	
TEMPLATE	
AREAS CHECKED	
ORIGINAL SURVEY	
NOTE BOOK	
NO.	

MODEL: Default  
FILE NAME: D:\work\mason.dwg\Illinois\pvt\PIV\DOT Documents\DOT - Office\District 9\Project\13\glant\_shawnee\7279\CAD\Drawn\CAD\Sheet\9279-SHAWNEE\SECTIONS\_WB.dwg



**STATE OF ILLINOIS  
DEPARTMENT OF TRANSPORTATION**

**CROSS SECTIONS  
IL13 WESTBOUND**

USER NAME = naasdp	DESIGNED -	REVISED -
	DRAWN -	REVISED -
PLOT SCALE = 20.0000' / in.	CHECKED -	REVISED -
PLOT DATE = 3/17/2020	DATE -	REVISED -

SCALE: SHEET OF SHEETS STA. 223+75.00 TO STA. 224+50.00

F.A.P. RTE.	SECTION	COUNTY	TOTAL SHEETS	SHEET NO.
331	(5-3)R-2,N-2,TS-1	JACKSON	212	126
				CONTRACT NO. 78709
		ILLINOIS	FED. AID PROJECT	

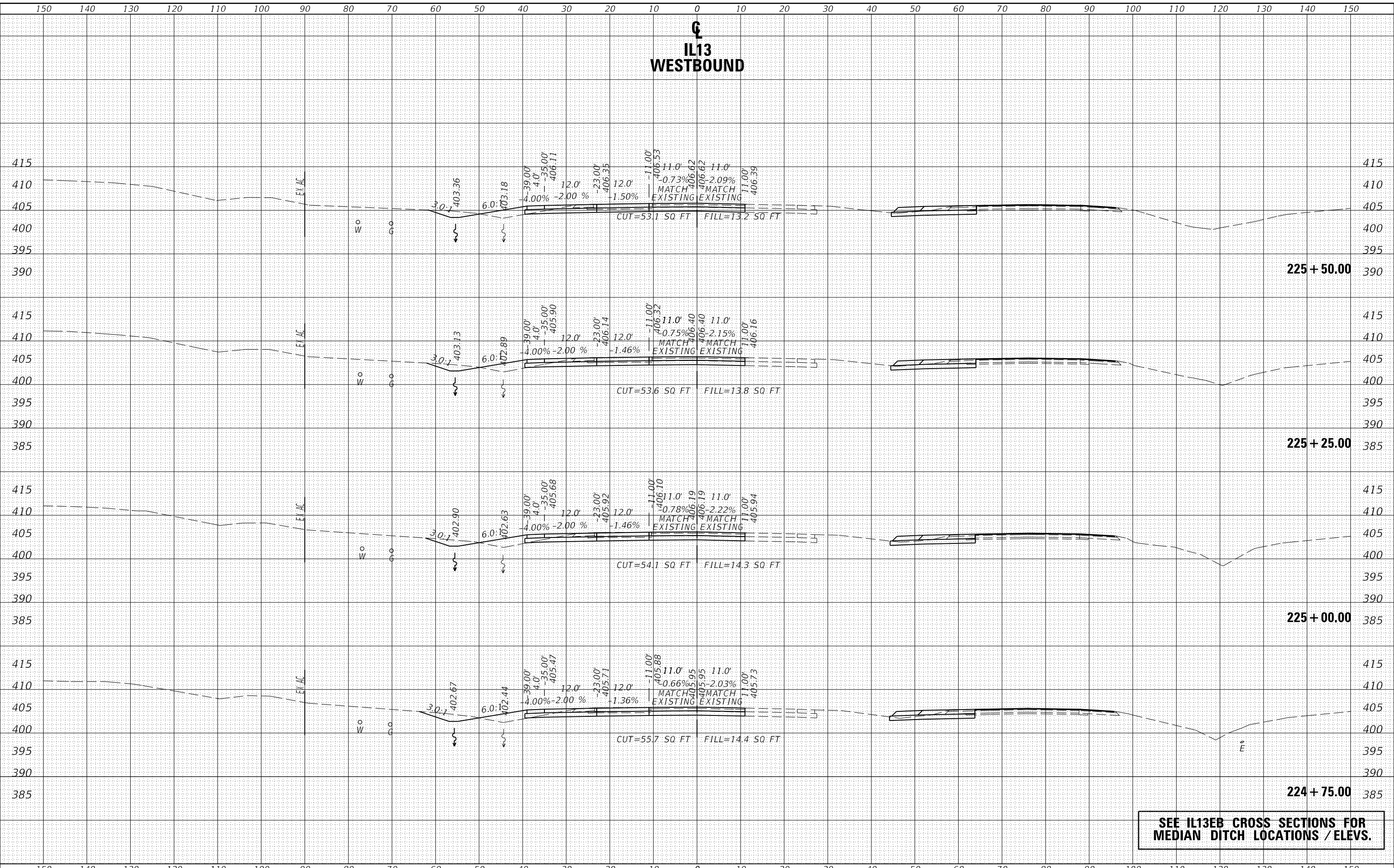
**SEE IL13EB CROSS SECTIONS FOR  
MEDIAN DITCH LOCATIONS / ELVs.**

**IL13  
WESTBOUND**

DATE	
BY	
SURVEYED	
PLOTTED	
TEMPLATE	
AREAS CHECKED	
NO.	

DATE	
BY	
SURVEYED	
PLOTTED	
TEMPLATE	
AREAS CHECKED	
NO.	

MODEL: Defaul  
FILE NAME: p:\v\l\m\com\ad\illinois\p\p\w\DOT\Documents\DOT\_Offices\District\_9\Projects\13\_giant\_shawnee\7279\CAD\Drawn\CAD\Sheet\9279\_Sht\AS\SECTIONS\_WB.dgn



**SEE IL13EB CROSS SECTIONS FOR  
MEDIAN DITCH LOCATIONS / ELEVS.**

USER NAME = naasdp	DESIGNED -	REVISED -
	DRAWN -	REVISED -
PLOT SCALE = 20.0000' / in.	CHECKED -	REVISED -
PLOT DATE = 3/17/2020	DATE -	REVISED -

**STATE OF ILLINOIS  
DEPARTMENT OF TRANSPORTATION**

**CROSS SECTIONS  
IL13 WESTBOUND**

SCALE: SHEET OF SHEETS STA. 224+75.00 TO STA. 225+50.00

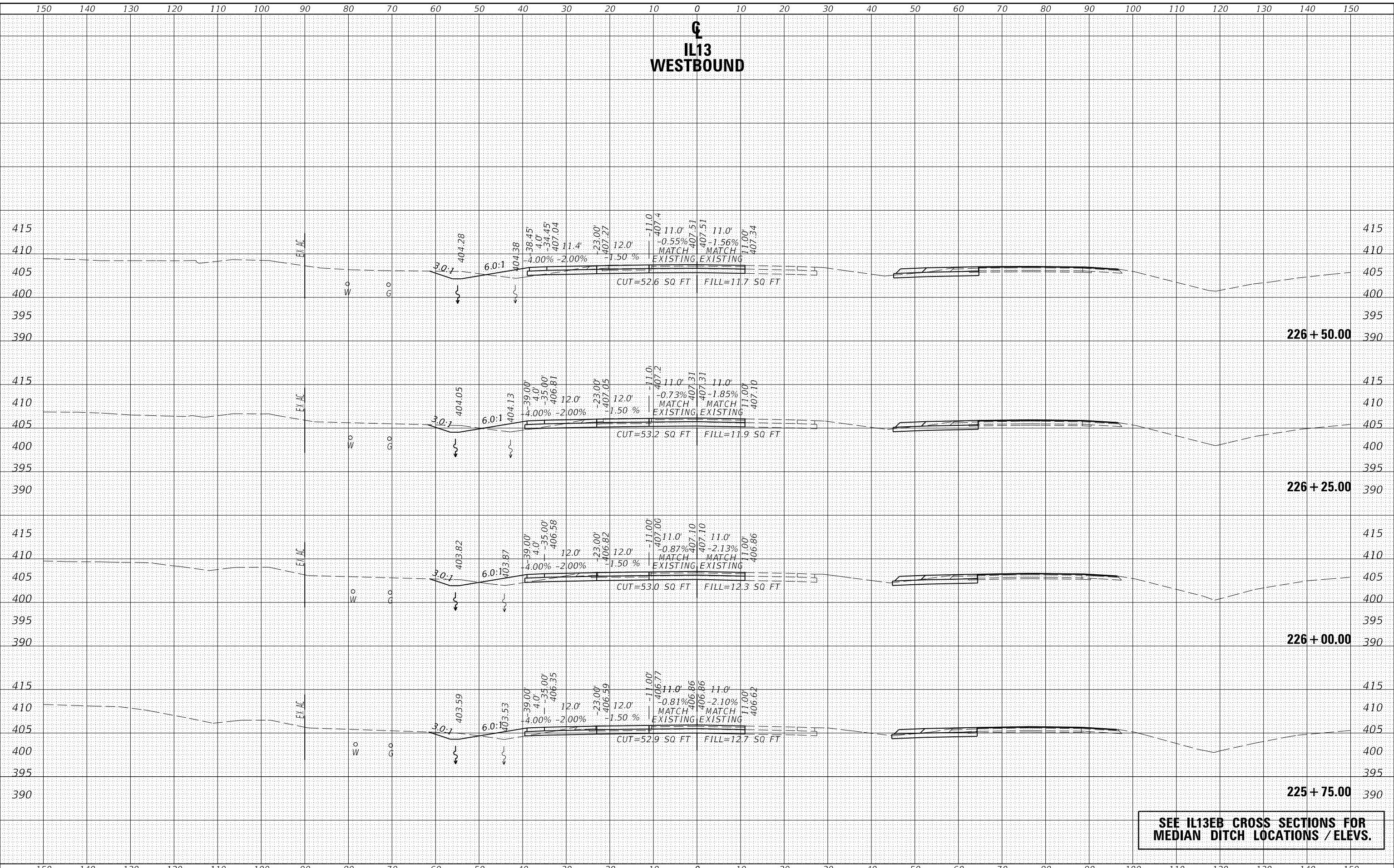
F.A.P. RTE.	SECTION	COUNTY	TOTAL SHEETS	SHEET NO.
331	(5-3)R-2,N-2,TS-1	JACKSON	212	127
CONTRACT NO. 78709			ILLINOIS FED. AID PROJECT	

**IL13 WESTBOUND**

FINAL SURVEY NO.	SURVEYED	DATE
NOTE BOOK	PLOTTED	
AREAS CHECKED	TEMPLATE	
	AREAS	

ORIGINAL SURVEY NO.	SURVEYED	DATE
NOTE BOOK	PLOTTED	
AREAS CHECKED	TEMPLATE	
	AREAS	

MODEL: Defaul  
FILE NAME: D:\v\l\m\com\ad\illinois\p\p\w\DOT\Documents\DOT - Office\District 9\Projects\13\glant\_shawnee\7279\CAD\Drawn\CAD\Sheet\9\279-Sht\SECTIONS\_WB.dgn



**SEE IL13EB CROSS SECTIONS FOR  
MEDIAN DITCH LOCATIONS / ELVs.**

USER NAME = naasdp	DESIGNED -	REVISED -
	DRAWN -	REVISED -
PLOT SCALE = 20.0000' / in.	CHECKED -	REVISED -
PLOT DATE = 3/17/2020	DATE -	REVISED -

**STATE OF ILLINOIS  
DEPARTMENT OF TRANSPORTATION**

**CROSS SECTIONS  
IL13 WESTBOUND**


SCALE: SHEET OF SHEETS STA. 225+75.00 TO STA. 226+50.00

F.A.P. RTE.	SECTION	COUNTY	TOTAL SHEETS	SHEET NO.
331	(5-3)R-2,N-2,TS-1	JACKSON	212	128
				CONTRACT NO. 78709
		ILLINOIS	FED. AID PROJECT	

DATE	
BY	
SURVEYED	
PLOTTED	
TEMPLATE	
NOTE BOOK	
AREAS CHECKED	

DATE	
BY	
SURVEYED	
PLOTTED	
TEMPLATE	
NOTE BOOK	
AREAS CHECKED	

MODEL: Default  
 FILE NAME: D:\v\h\m\com\ad\illinois\p\p\w\DOT\Documents\DOT - Office\Director - 9\Projects\13 - glant\_shawnee\7279\CAD\Drawn\CAD\Sheet\9\29-SH-LS-SECTIONS-WB.dgn



SEE IL13EB CROSS SECTIONS FOR  
 MEDIAN DITCH LOCATIONS / ELEVS.

USER NAME = naasdp	DESIGNED -	REVISED -
	DRAWN -	REVISED -
PLOT SCALE = 20.0000' / in.	CHECKED -	REVISED -
PLOT DATE = 3/17/2020	DATE -	REVISED -

STATE OF ILLINOIS  
 DEPARTMENT OF TRANSPORTATION

CROSS SECTIONS  
 IL13 WESTBOUND

SCALE: SHEET OF SHEETS STA. 227+00.00 TO STA. 228+50.00

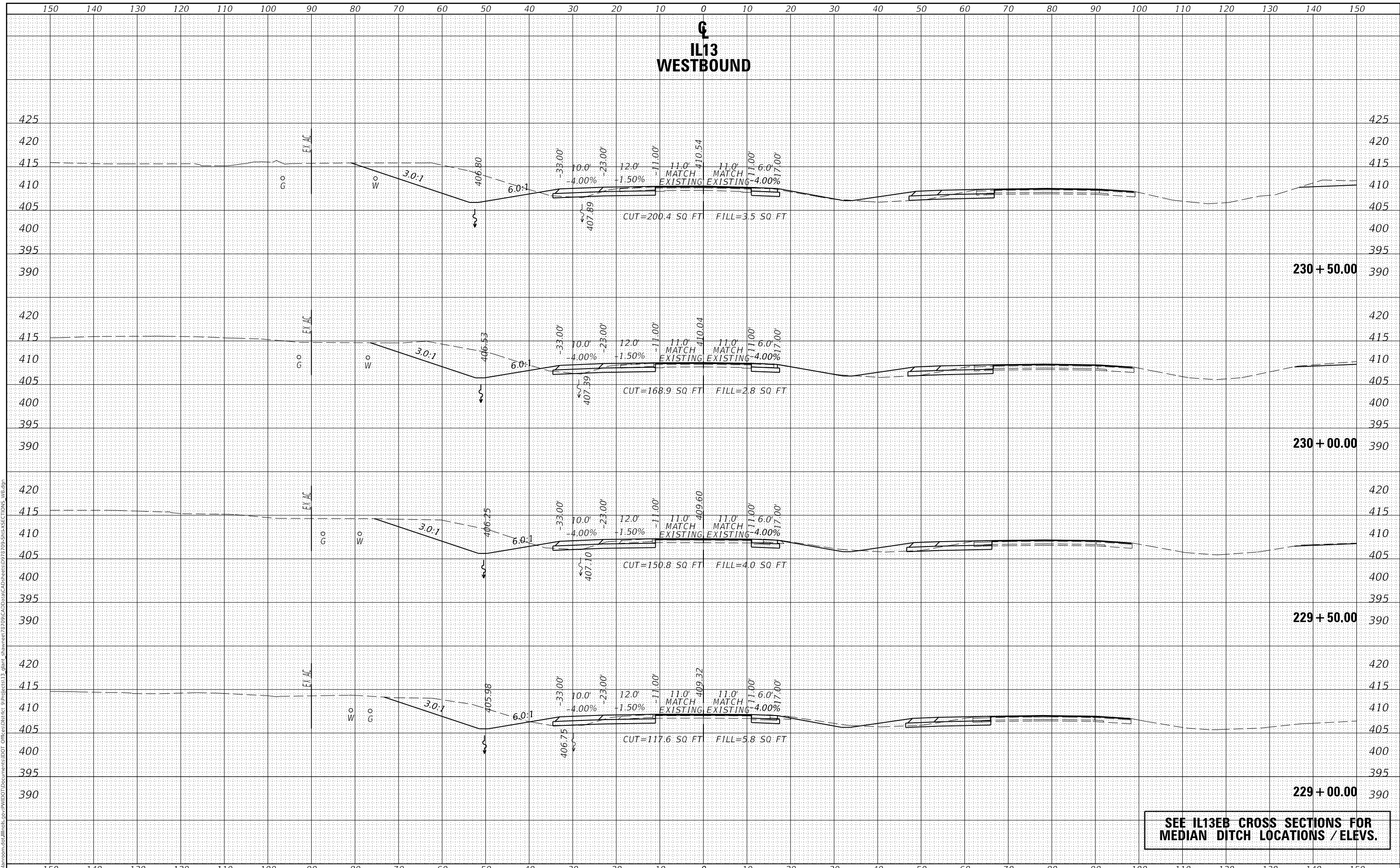
F.A.P. RTE.	SECTION	COUNTY	TOTAL SHEETS	SHEET NO.
331	(5-3)R-2,N-2,TS-1	JACKSON	212	129
CONTRACT NO. 78709				
ILLINOIS		FED. AID PROJECT		

**IL13  
WESTBOUND**

DATE	
BY	
SURVEYED	
PLOTTED	
TEMPLATE	
NOTE BOOK	
AREAS CHECKED	

DATE	
BY	
SURVEYED	
PLOTTED	
TEMPLATE	
NOTE BOOK	
AREAS CHECKED	

MODEL: Default  
FILE NAME: D:\work\mason.dwg\Illinois\pwr\WIDOT\Documents\DOT\_Offices\District\_9\Projects\13\_giant\_shawnee\7279\CAD\Drawn\CAD\Sheet\9279-SHA-SECTIONS-WB.dgn



**SEE IL13EB CROSS SECTIONS FOR  
MEDIAN DITCH LOCATIONS / ELVs.**

USER NAME = naasdp	DESIGNED -	REVISD -
	DRAWN -	REVISD -
PLOT SCALE = 20.0000' / in.	CHECKED -	REVISD -
PLOT DATE = 3/17/2020	DATE -	REVISD -

**STATE OF ILLINOIS  
DEPARTMENT OF TRANSPORTATION**

**CROSS SECTIONS  
IL13 WESTBOUND**

SCALE: SHEET OF SHEETS STA. 229+00.00 TO STA. 230+50.00

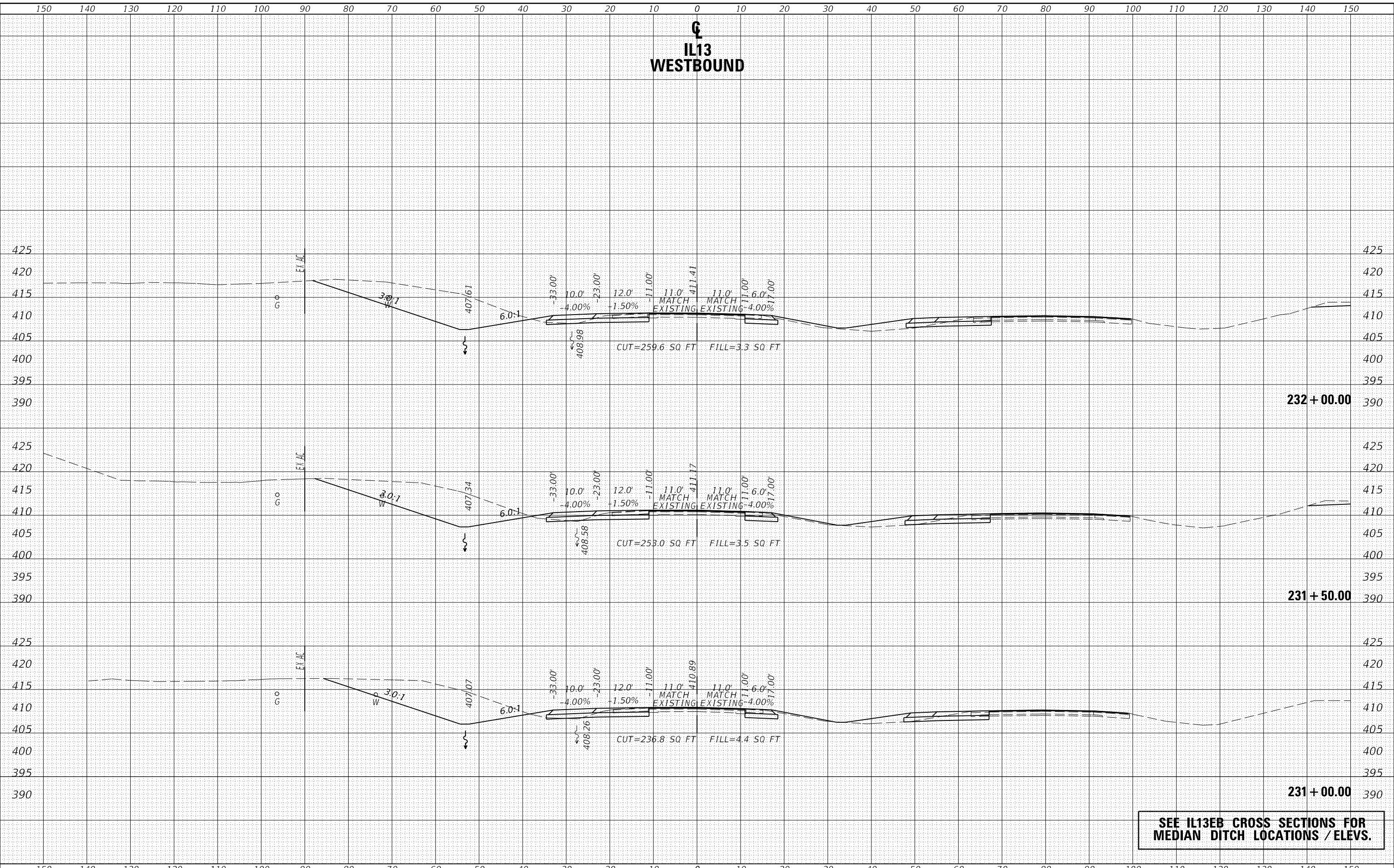
F.A.P. RTE.	SECTION	COUNTY	TOTAL SHEETS	SHEET NO.
331	(5-3)R-2,N-2,TS-1	JACKSON	212	130
CONTRACT NO. 78709				
ILLINOIS		FED. AID PROJECT		

**IL13  
WESTBOUND**

DATE	
BY	
FINAL SURVEY	SURVEYED
NOTE BOOK	PLOTTED
NO.	TEMPLATE
	AREAS CHECKED

DATE	
BY	
ORIGINAL SURVEY	SURVEYED
NOTE BOOK	PLOTTED
NO.	TEMPLATE
	AREAS CHECKED

MODEL: Default  
FILE NAME: D:\vbl\m\com\ad\illinois\pwr\p\DOT\Documents\DOT\_Offices\District\_9\Projects\13\_giant\_shawnee\7279\CAD\Drawn\CAD\Sheet\09\_29\_09\_Sht\SECTIONS\_WB.dgn



**SEE IL13EB CROSS SECTIONS FOR  
MEDIAN DITCH LOCATIONS / ELVs.**

USER NAME = naasdp	DESIGNED -	REVISED -
	DRAWN -	REVISED -
PLOT SCALE = 20.0000' / in.	CHECKED -	REVISED -
PLOT DATE = 3/17/2020	DATE -	REVISED -

**STATE OF ILLINOIS  
DEPARTMENT OF TRANSPORTATION**

<b>CROSS SECTIONS</b>	
<b>IL13 WESTBOUND</b>	
SCALE:	SHEET OF SHEETS
STA. 231+00.00	TO STA. 232+00.00

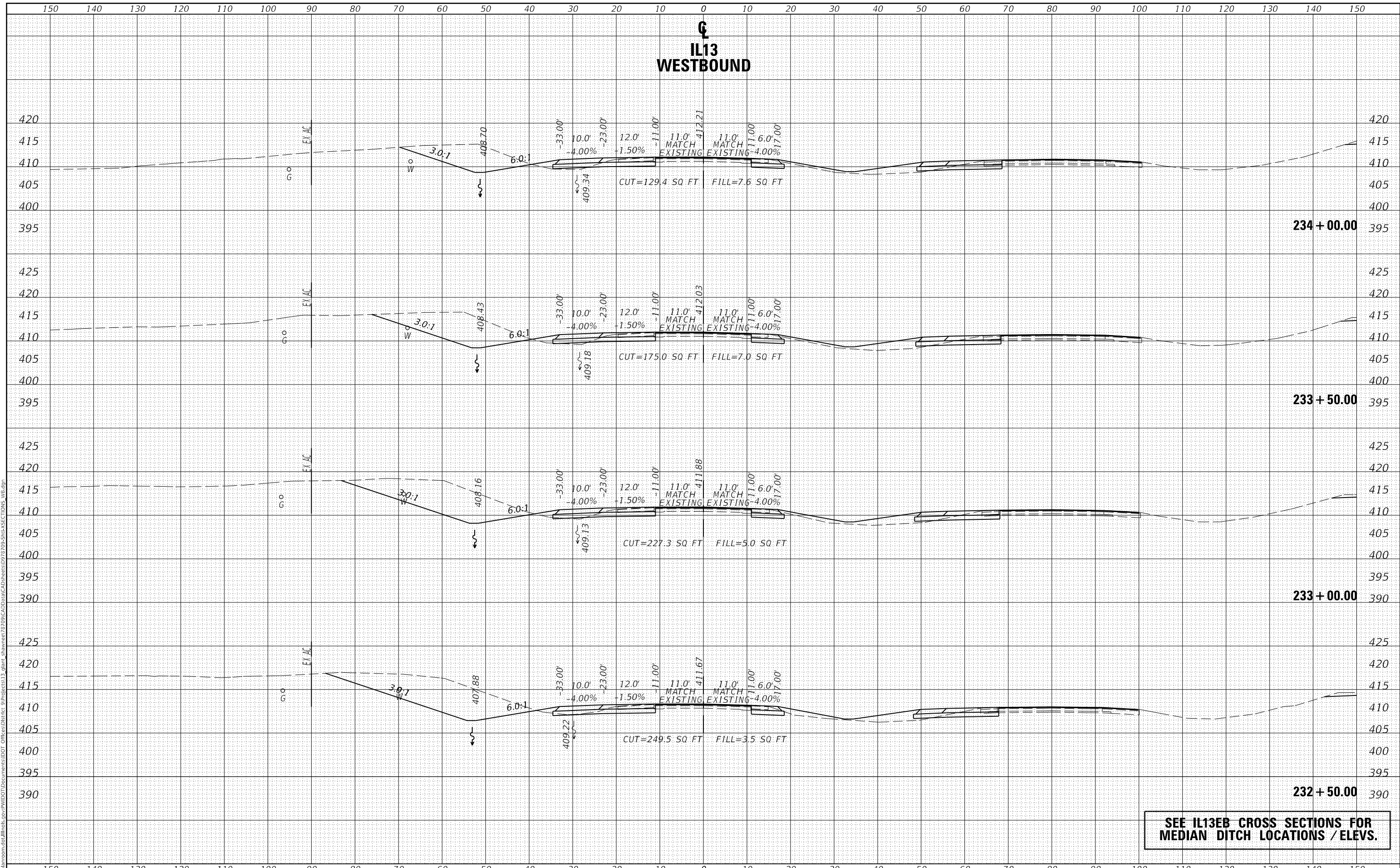
F.A.P. RTE.	SECTION	COUNTY	TOTAL SHEETS	SHEET NO.
331	(5-3)R-2,N-2,TS-1	JACKSON	212	131
CONTRACT NO. 78709				
ILLINOIS		FED. AID PROJECT		



DATE	
BY	
FINAL SURVEY	SURVEYED
NOTE BOOK	PLOTTED
NO.	TEMPLATE
	AREAS CHECKED

DATE	
BY	
ORIGINAL SURVEY	SURVEYED
NOTE BOOK	PLOTTED
NO.	TEMPLATE
	AREAS CHECKED

MODEL: Default  
 FILE NAME: p:\v\blm\com\ad\illinois\p\p\WIDOT\Documents\DOT\_Offices\District\_9\Projects\13\_giant\_shawnee\7279\CAD\Drawn\CAD\Sheet\9279-SHA-SECTION5-WB.dgn



**SEE IL13EB CROSS SECTIONS FOR  
 MEDIAN DITCH LOCATIONS / ELVs.**

USER NAME = naasdp	DESIGNED -	REVISED -
	DRAWN -	REVISED -
PLOT SCALE = 20.0000' / in.	CHECKED -	REVISED -
PLOT DATE = 3/17/2020	DATE -	REVISED -

**STATE OF ILLINOIS  
 DEPARTMENT OF TRANSPORTATION**

<b>CROSS SECTIONS IL13 WESTBOUND</b>	
SCALE:	SHEET OF SHEETS
STA. 232+50.00	TO STA. 234+00.00

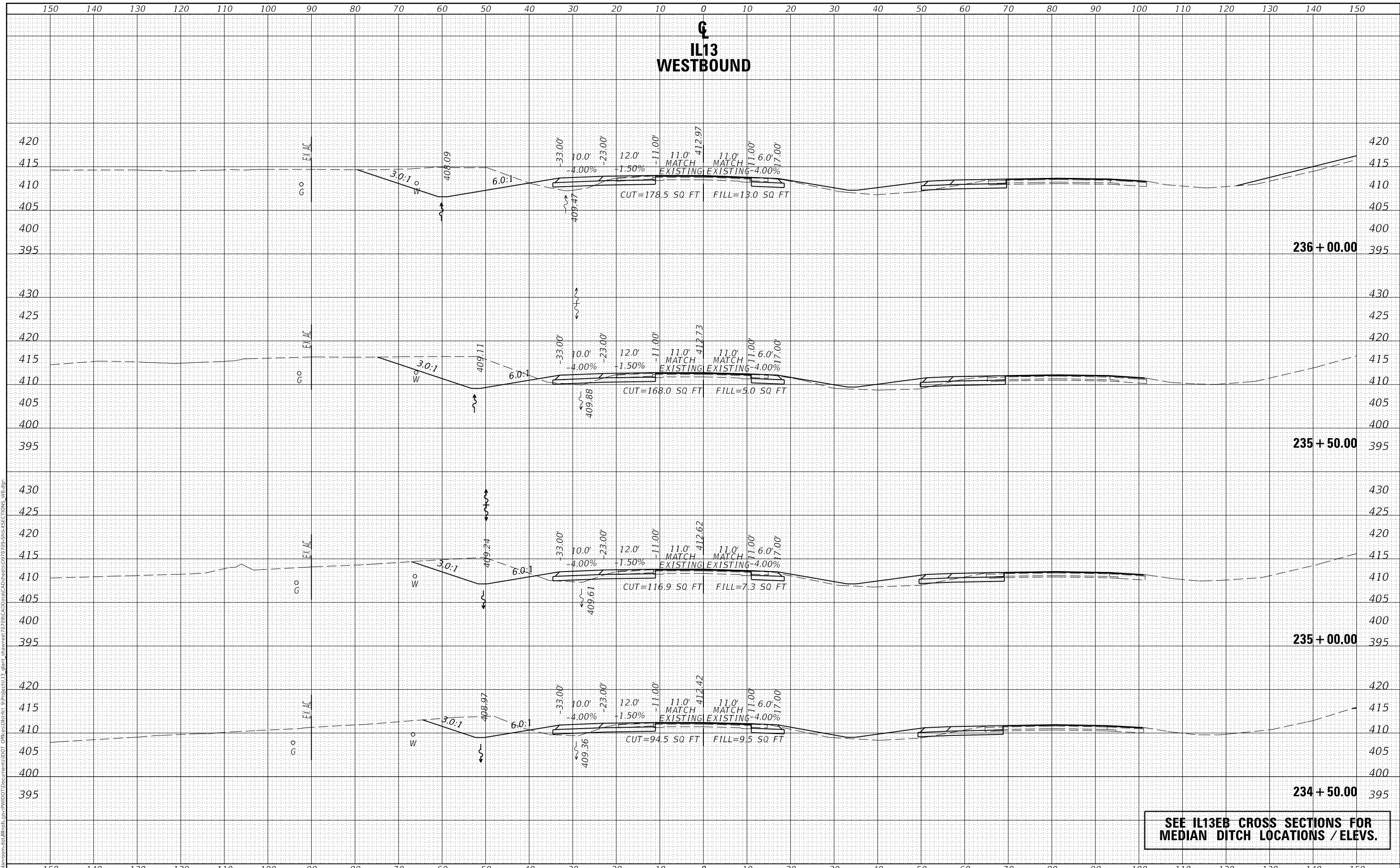
F.A.P. RTE.	SECTION	COUNTY	TOTAL SHEETS	SHEET NO.
331	(5-3)R-2,N-2,TS-1	JACKSON	212	132
				CONTRACT NO. 78709
		ILLINOIS	FED. AID PROJECT	

**IL13  
WESTBOUND**

DATE	
BY	
SURVEYED	
PLOTTED	
TEMPLATE	
NOTE BOOK	
AREAS CHECKED	

DATE	
BY	
SURVEYED	
PLOTTED	
TEMPLATE	
NOTE BOOK	
AREAS CHECKED	

MODEL: Default  
FILE NAME: D:\v\l\m\com\ad\illinois\p\p\WIDOT\Documents\DOT\_Offices\Director\_9\Projects\13\_giant\_shawnee\7279\CAD\Drawn\CAD\Print\9279\_Sht\SECTIONS\_WB.dgn



**SEE IL13EB CROSS SECTIONS FOR  
MEDIAN DITCH LOCATIONS / ELEV.**

USER NAME = naasdp	DESIGNED -	REVISED -
	DRAWN -	REVISED -
PLOT SCALE = 20.0000' / in.	CHECKED -	REVISED -
PLOT DATE = 3/17/2020	DATE -	REVISED -

**STATE OF ILLINOIS  
DEPARTMENT OF TRANSPORTATION**

**CROSS SECTIONS  
IL13 WESTBOUND**

SCALE: SHEET OF SHEETS STA. 234+50.00 TO STA. 236+00.00

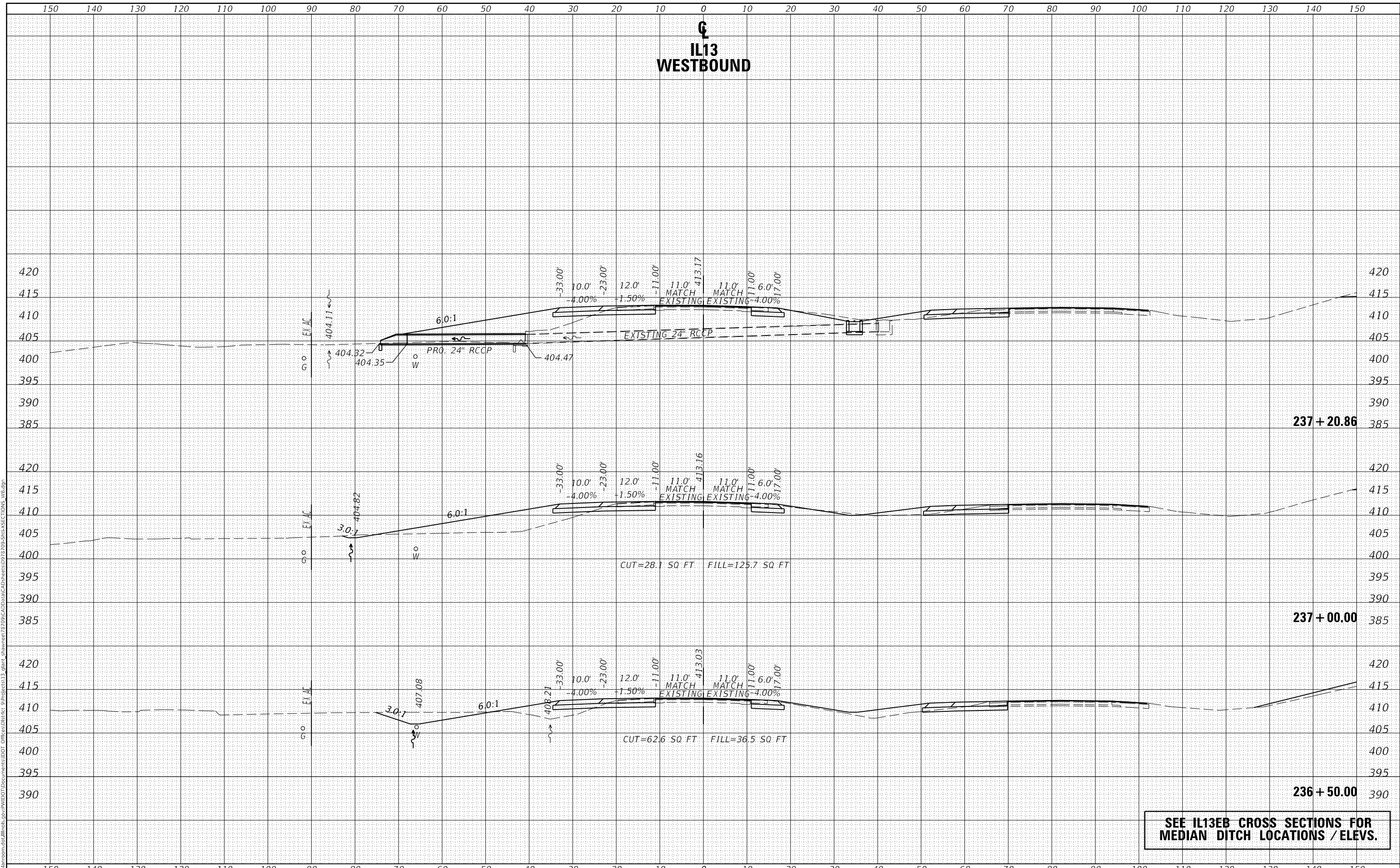
F.A.P. RTE.	SECTION	COUNTY	TOTAL SHEETS	SHEET NO.
331	(5-3)R-2,N-2,TS-1	JACKSON	212	133
				CONTRACT NO. 78709
		ILLINOIS	FED. AID PROJECT	

**IL13  
WESTBOUND**

DATE	
BY	
FINAL SURVEY	SURVEYED
NOTE BOOK	PLOTTED
NO.	TEMPLATE
	AREAS CHECKED
	AREAS CHECKED

DATE	
BY	
ORIGINAL SURVEY	SURVEYED
NOTE BOOK	PLOTTED
NO.	TEMPLATE
	AREAS CHECKED
	AREAS CHECKED

MODEL: Default  
FILE NAME: D:\vbl\m\com\ad\illinois\p\p\WIDOT\Documents\DOT\_Offices\District\_9\Projects\13\_giant\_shawnee\7279\CAD\Drawn\CAD\Sheet\9279-SHA-SECTIONS\_WB.dgn



**SEE IL13EB CROSS SECTIONS FOR  
MEDIAN DITCH LOCATIONS / ELVs.**

USER NAME = naasdp	DESIGNED -	REVISED -
	DRAWN -	REVISED -
PLOT SCALE = 20.0000' / in.	CHECKED -	REVISED -
PLOT DATE = 3/17/2020	DATE -	REVISED -

**STATE OF ILLINOIS  
DEPARTMENT OF TRANSPORTATION**

**CROSS SECTIONS  
IL13 WESTBOUND**

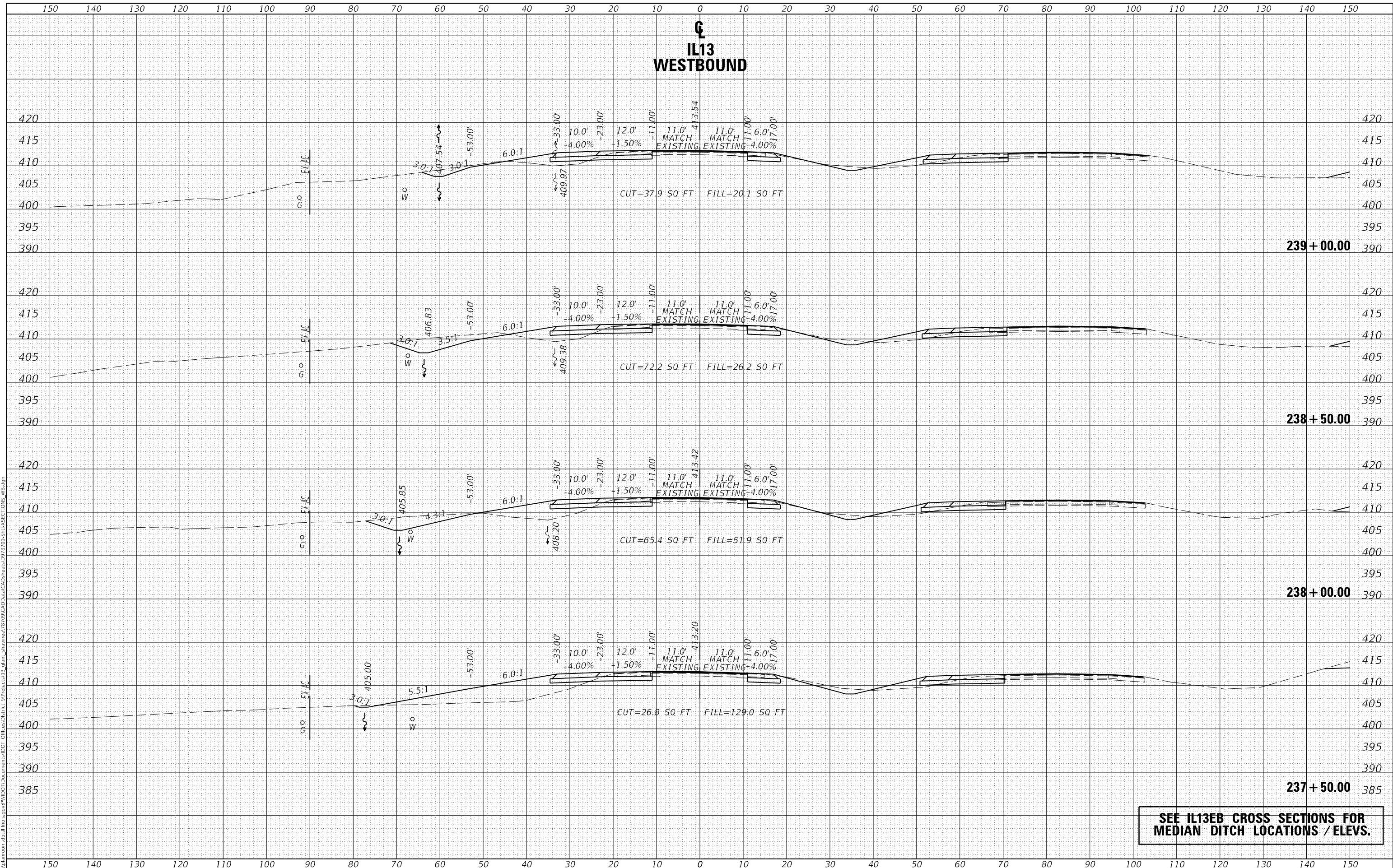
SCALE: SHEET OF SHEETS STA. 236+50.00 TO STA. 237+20.86

F.A.P. RTE.	SECTION	COUNTY	TOTAL SHEETS	SHEET NO.
331	(5-3)R-2,N-2,TS-1	JACKSON	212	134
			CONTRACT NO. 78709	
		ILLINOIS	FED. AID PROJECT	

DATE	
BY	
FINAL SURVEY NO.	
SURVEYED	
PLOTTED	
TEMPLATE	
NOTE BOOK	
AREAS CHECKED	

DATE	
BY	
ORIGINAL SURVEY NO.	
SURVEYED	
PLOTTED	
TEMPLATE	
NOTE BOOK	
AREAS CHECKED	

MODEL: Default  
 FILE NAME: D:\v\h\m\com\ad\illinois\p\p\WIDOT\Documents\DOT\_Offices\Director\_9\Projects\13\_giant\_shawnee\7279\CAD\Drawn\CAD\Sheet\9279-SHA\SECTIONS\_WB.dgn



**SEE IL13EB CROSS SECTIONS FOR  
 MEDIAN DITCH LOCATIONS / ELVs.**

USER NAME = naasdp	DESIGNED -	REVISED -
	DRAWN -	REVISED -
PLOT SCALE = 20.0000' / in.	CHECKED -	REVISED -
PLOT DATE = 3/17/2020	DATE -	REVISED -

**STATE OF ILLINOIS  
 DEPARTMENT OF TRANSPORTATION**

**CROSS SECTIONS  
 IL13 WESTBOUND**

SCALE: SHEET OF SHEETS STA. 237+50.00 TO STA. 239+00.00

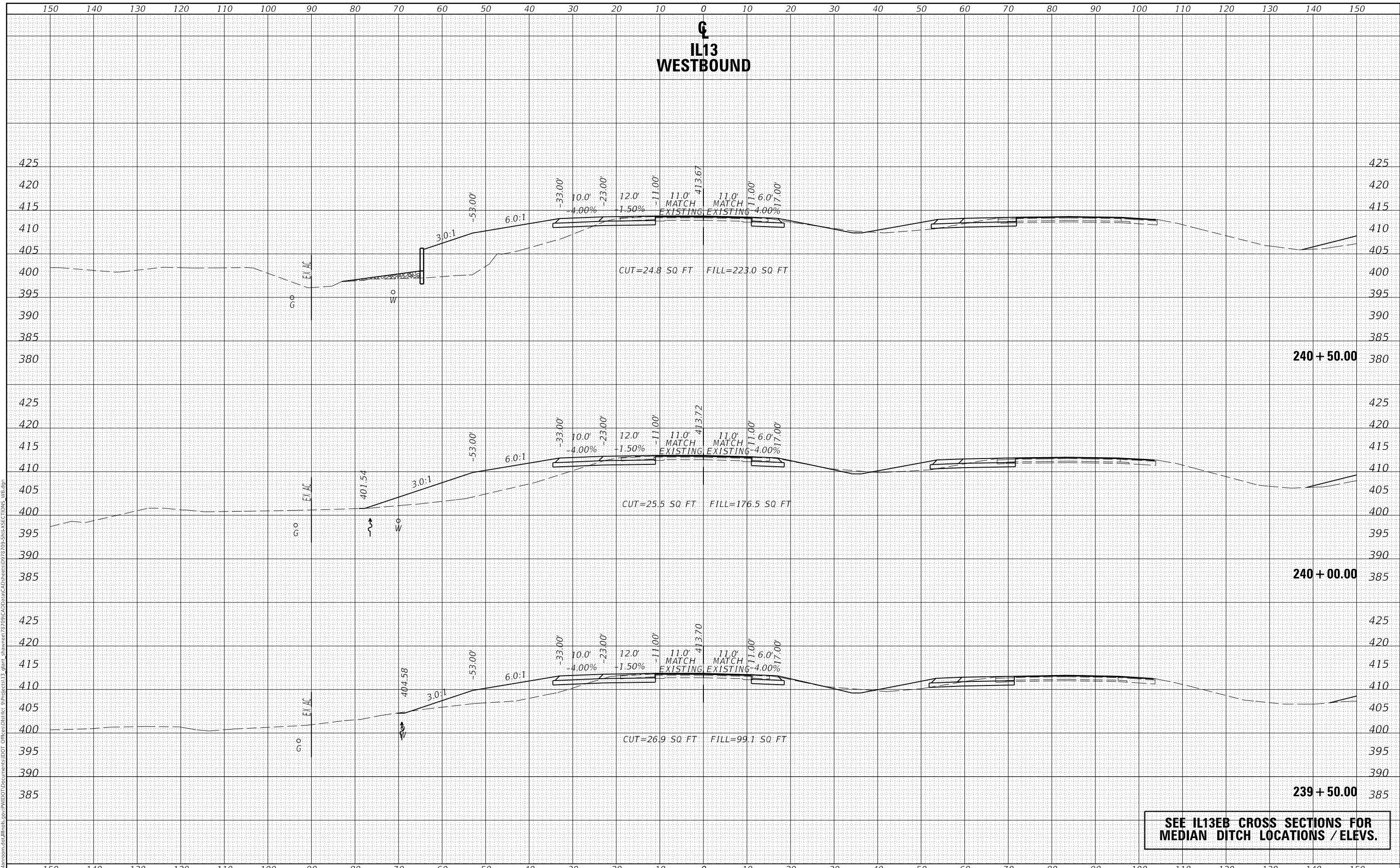
F.A.P. RTE.	SECTION	COUNTY	TOTAL SHEETS	SHEET NO.
331	(5-3)R-2,N-2,TS-1	JACKSON	212	135
CONTRACT NO. 78709				
ILLINOIS		FED. AID PROJECT		

**IL13 WESTBOUND**

DATE	
BY	
SURVEYED	
PLOTTED	
TEMPLATE	
AREAS CHECKED	
FINAL SURVEY NO.	
NOTE BOOK NO.	
AREAS CHECKED	

DATE	
BY	
SURVEYED	
PLOTTED	
TEMPLATE	
AREAS CHECKED	
ORIGINAL SURVEY NO.	
NOTE BOOK NO.	
AREAS CHECKED	

MODEL: Defaul  
 FILE NAME: p:\v\blm\com\ad\illinois\p\p\w\DOT Documents\DOT Office\District 9\Project\13\blat\_shawnee\72\9\CAD\Drawn\CAD\Sheet\92\99-SHA\SECTIONS-WB.dgn



**SEE IL13EB CROSS SECTIONS FOR  
 MEDIAN DITCH LOCATIONS / ELVs.**

USER NAME = naasdp	DESIGNED -	REVISED -
	DRAWN -	REVISED -
PLOT SCALE = 20.0000' / in.	CHECKED -	REVISED -
PLOT DATE = 3/17/2020	DATE -	REVISED -

**STATE OF ILLINOIS  
 DEPARTMENT OF TRANSPORTATION**

**CROSS SECTIONS  
 IL13 WESTBOUND**

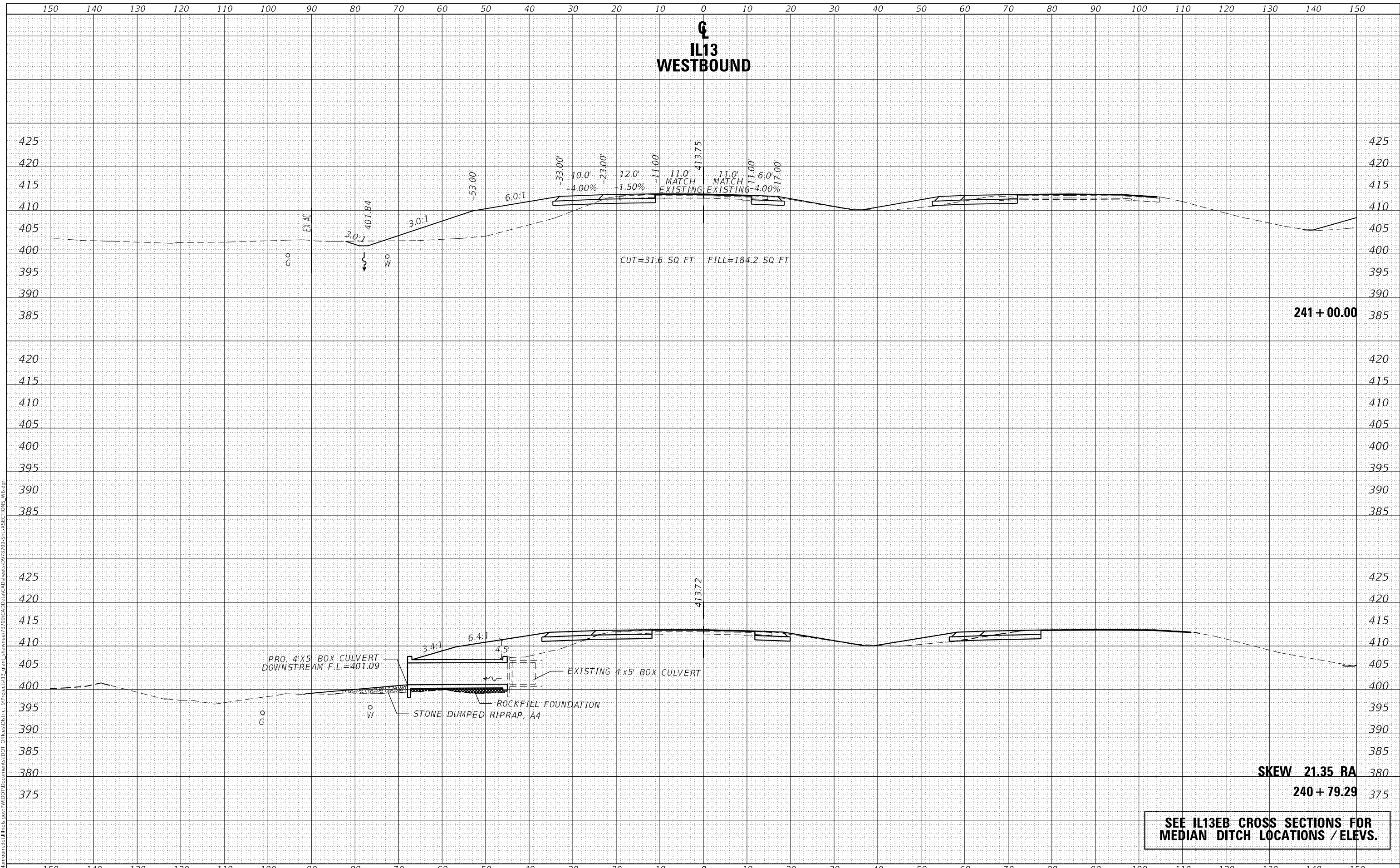
SCALE: SHEET OF SHEETS STA. 239+50.00 TO STA. 240+50.00

F.A.P. RTE.	SECTION	COUNTY	TOTAL SHEETS	SHEET NO.
331	(5-3)R-2,N-2,TS-1	JACKSON	212	136
CONTRACT NO. 78709				
ILLINOIS		FED. AID PROJECT		

DATE	
BY	
FINAL SURVEY	SURVEYED
NOTE BOOK	PLOTTED
NO.	TEMPLATE
	AREAS CHECKED
	AREAS CHECKED

DATE	
BY	
ORIGINAL SURVEY	SURVEYED
NOTE BOOK	PLOTTED
NO.	TEMPLATE
	AREAS CHECKED
	AREAS CHECKED

MODEL: Default  
 FILE NAME: D:\v\lhammon.dwg\Illinois\pwr\WIDOT\Documents\DOT\_Offices\District\_9\Projects\13\_giant\_shawnee\72\79\CAD\Drawn\CAD\Sheet\09\2\09-SHEXSECTIONS\_WB.dgn



241 + 00.00

SKEW 21.35 RA

240 + 79.29

SEE IL13EB CROSS SECTIONS FOR  
 MEDIAN DITCH LOCATIONS / ELVs.

USER NAME = naasdp	DESIGNED -	REVISED -
	DRAWN -	REVISED -
PLOT SCALE = 20.0000 ' / in.	CHECKED -	REVISED -
PLOT DATE = 4/30/2020	DATE -	REVISED -

STATE OF ILLINOIS  
 DEPARTMENT OF TRANSPORTATION

CROSS SECTIONS  
 IL13 WESTBOUND

SCALE: SHEET OF SHEETS STA. 240+79.29 TO STA. 241+00.00

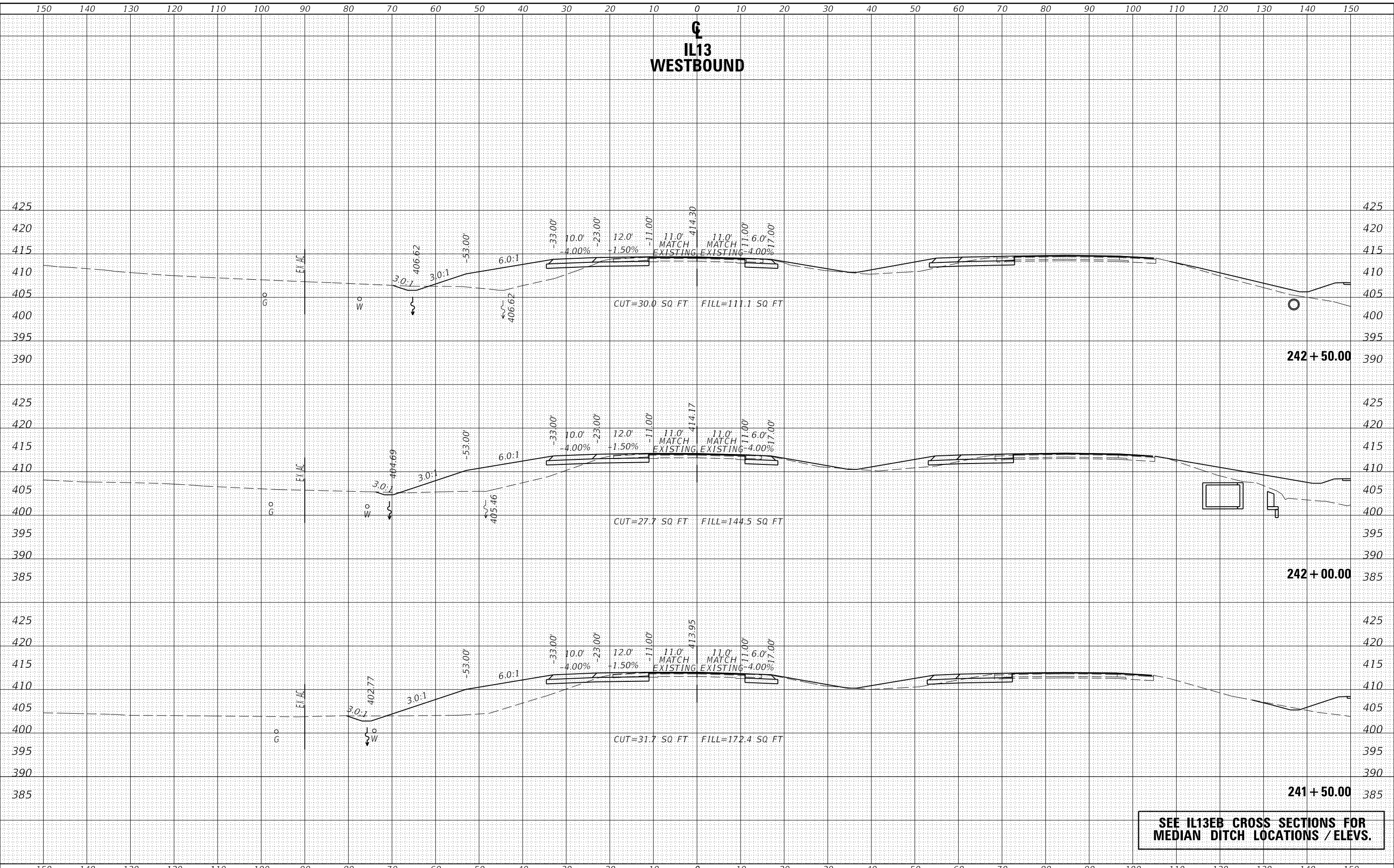
F.A.P. RTE.	SECTION	COUNTY	TOTAL SHEETS	SHEET NO.
331	(5-3)R-2,N-2,TS-1	JACKSON	212	137
CONTRACT NO. 78709				
ILLINOIS		FED. AID PROJECT		

**IL13  
WESTBOUND**

DATE	
BY	
SURVEYED	
PLOTTED	
TEMPLATE	
AREAS CHECKED	
FINAL SURVEY NO.	
NOTE BOOK NO.	
AREAS CHECKED	

DATE	
BY	
SURVEYED	
PLOTTED	
TEMPLATE	
AREAS CHECKED	
ORIGINAL SURVEY NO.	
NOTE BOOK NO.	
AREAS CHECKED	

MODEL: Default  
FILE NAME: D:\vll\m\com\ad\illinois\p\p\WIDOT\Documents\DOT\_Offices\District\_9\Projects\13\_giant\_shawnee\7279\CAD\Drawn\CAD\Sheet\9279-SHA-SECTIONS\_WB.dgn



**SEE IL13EB CROSS SECTIONS FOR  
MEDIAN DITCH LOCATIONS / ELVs.**

USER NAME = naasdp	DESIGNED -	REVISED -
	DRAWN -	REVISED -
PLOT SCALE = 20.0000' / in.	CHECKED -	REVISED -
PLOT DATE = 3/17/2020	DATE -	REVISED -

**STATE OF ILLINOIS  
DEPARTMENT OF TRANSPORTATION**

**CROSS SECTIONS  
IL13 WESTBOUND**

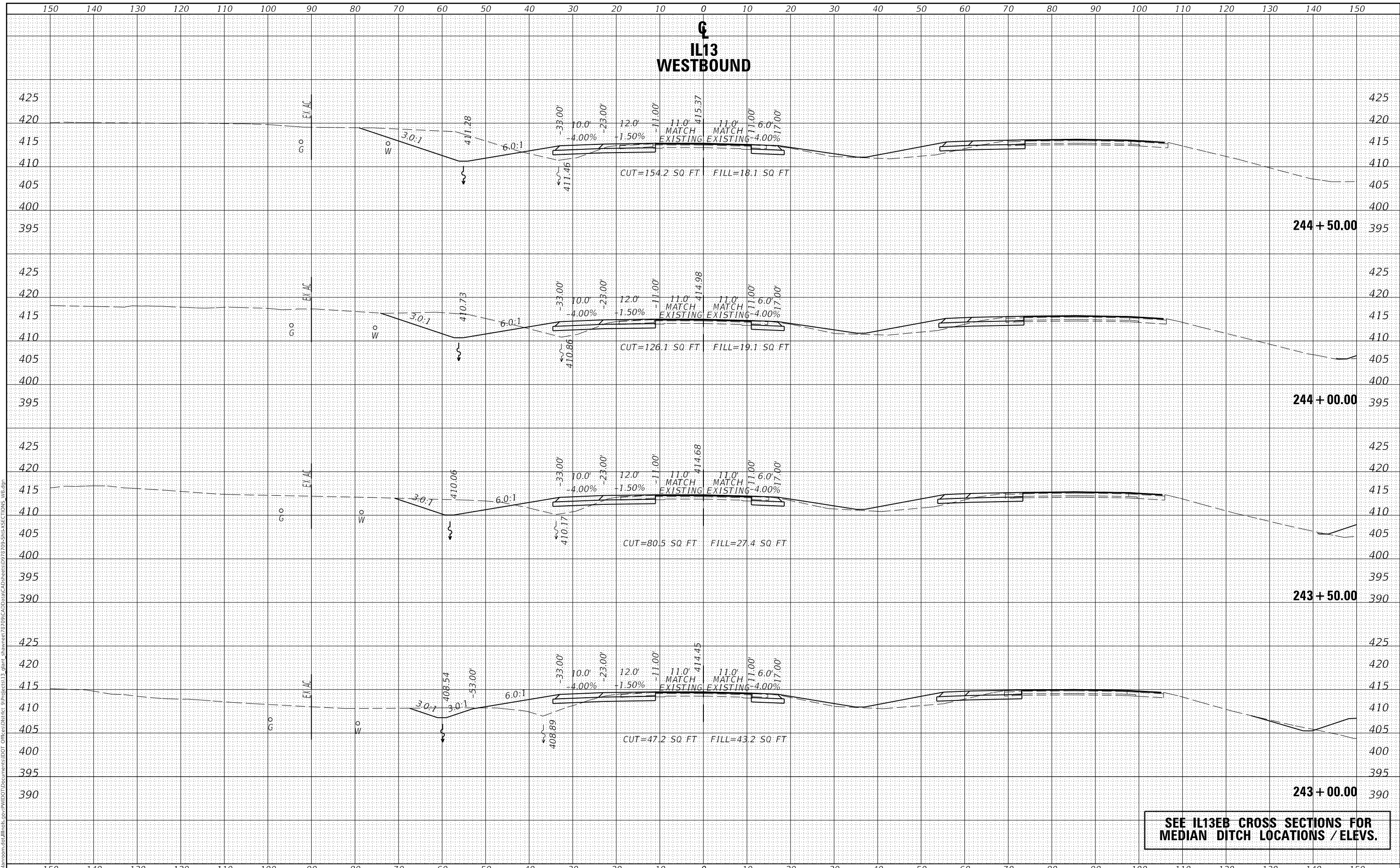
SCALE: SHEET OF SHEETS STA. 241+50.00 TO STA. 242+50.00

F.A.P. RTE.	SECTION	COUNTY	TOTAL SHEETS	SHEET NO.
331	(5-3)R-2,N-2,TS-1	JACKSON	212	138
CONTRACT NO. 78709				
ILLINOIS		FED. AID PROJECT		

DATE	
BY	
FINAL SURVEY	SURVEYED
NOTE BOOK	PLOTTED
NO.	TEMPLATE
	AREAS CHECKED

DATE	
BY	
ORIGINAL SURVEY	SURVEYED
NOTE BOOK	PLOTTED
NO.	TEMPLATE
	AREAS CHECKED

MODEL: Defaul  
 FILE NAME: p:\v\l\m\com\ad\illinois\p\p\w\DOT Documents\DOT - Office\District 9\Projects\13\_giant\_shawnee\7279\CAD\Drawn\CAD\Sheet\9279-SHAWNEE\SECTIONS\_WB.dgn



**SEE IL13EB CROSS SECTIONS FOR  
 MEDIAN DITCH LOCATIONS / ELVs.**

USER NAME = naasdp	DESIGNED -	REVISED -
	DRAWN -	REVISED -
PLOT SCALE = 20.0000' / in.	CHECKED -	REVISED -
PLOT DATE = 3/17/2020	DATE -	REVISED -

**STATE OF ILLINOIS  
 DEPARTMENT OF TRANSPORTATION**

**CROSS SECTIONS  
 IL13 WESTBOUND**

SCALE: SHEET OF SHEETS STA. 243+00.00 TO STA. 244+50.00

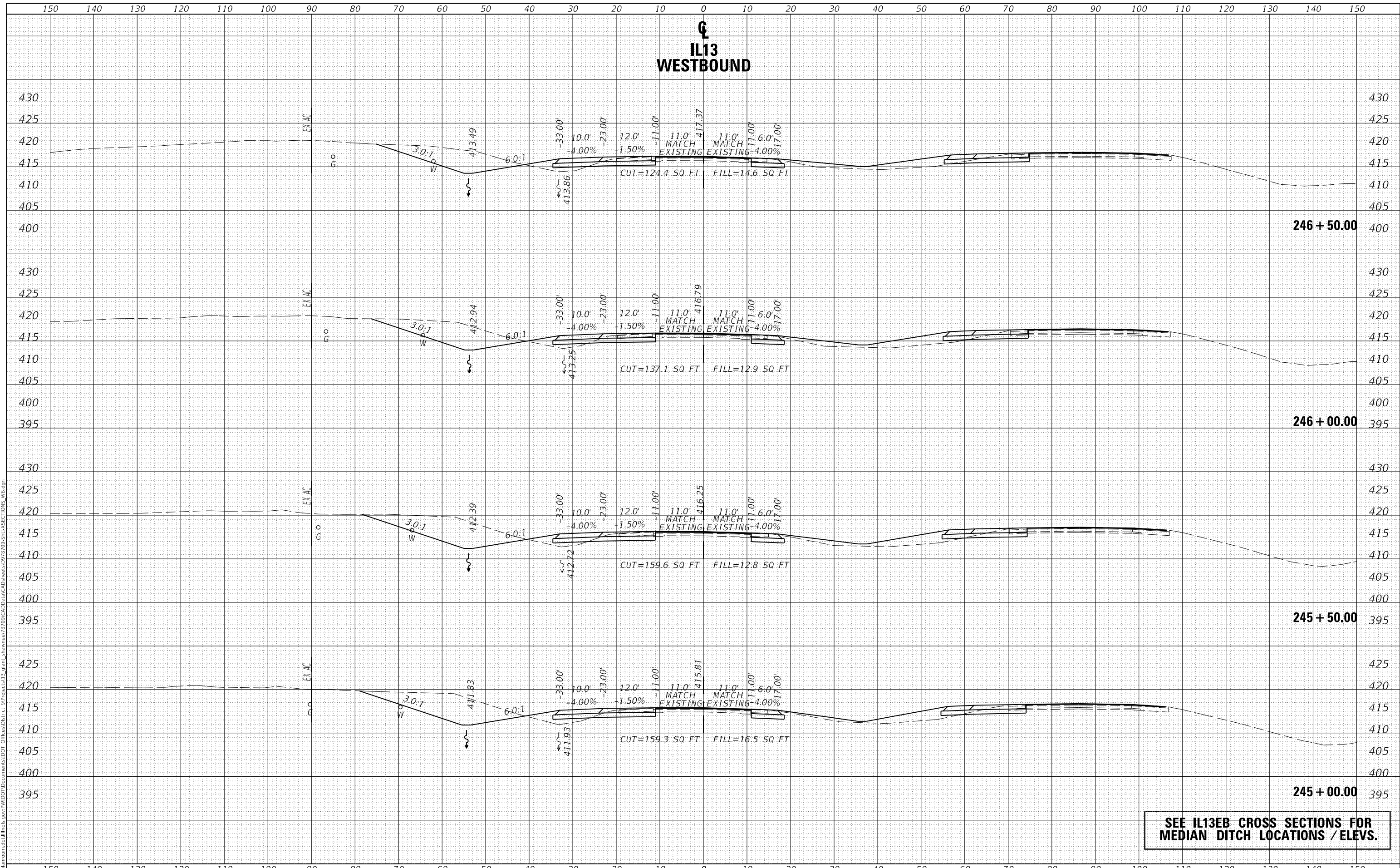
F.A.P. RTE.	SECTION	COUNTY	TOTAL SHEETS	SHEET NO.
331	(5-3)R-2,N-2,TS-1	JACKSON	212	139
CONTRACT NO. 78709				
ILLINOIS		FED. AID PROJECT		



DATE	
BY	
FINAL SURVEY	SURVEYED
NOTE BOOK	PLOTTED
NO.	TEMPLATE
	AREAS CHECKED
	AREAS CHECKED

DATE	
BY	
ORIGINAL SURVEY	SURVEYED
NOTE BOOK	PLOTTED
NO.	TEMPLATE
	AREAS CHECKED
	AREAS CHECKED

MODEL: Default  
 FILE NAME: D:\work\mason.dwg\Illinois\p:\P\W\DOT\Documents\DOT\_Offices\District\_9\Projects\13\_giant\_shawnee\7279\CAD\Drawn\CAD\Print\9279\_Sht\SECTIONS\_WB.dgn



**SEE IL13EB CROSS SECTIONS FOR  
 MEDIAN DITCH LOCATIONS / ELVs.**

USER NAME = naasdp	DESIGNED -	REVISED -
	DRAWN -	REVISED -
PLOT SCALE = 20.0000' / in.	CHECKED -	REVISED -
PLOT DATE = 3/17/2020	DATE -	REVISED -

**STATE OF ILLINOIS  
 DEPARTMENT OF TRANSPORTATION**

**CROSS SECTIONS  
 IL13 WESTBOUND**

SCALE: SHEET OF SHEETS STA. 245+00.00 TO STA. 246+50.00


F.A.P. RTE.	SECTION	COUNTY	TOTAL SHEETS	SHEET NO.
331	(5-3)R-2,N-2,TS-1	JACKSON	212	140
CONTRACT NO. 78709				
ILLINOIS		FED. AID PROJECT		

**IL13  
WESTBOUND**

DATE	
BY	
SURVEYED	
PLOTTED	
TEMPLATE	
AREAS CHECKED	
FINAL SURVEY	
NOTE BOOK	
NO.	

DATE	
BY	
SURVEYED	
PLOTTED	
TEMPLATE	
AREAS CHECKED	
ORIGINAL SURVEY	
NOTE BOOK	
NO.	

MODEL: Default  
FILE NAME: D:\vbl\mcom\ad\illinois\p\p\WIDOT\Documents\DOT\_Offices\District\_9\Projects\13\_giant\_shawnee\7279\CAD\Drawn\CAD\Sheet\9279-SH-SECTIONS-WB.dgn



**SEE IL13EB CROSS SECTIONS FOR  
MEDIAN DITCH LOCATIONS / ELVs.**

USER NAME = naasdp	DESIGNED -	REVISED -
	DRAWN -	REVISED -
PLOT SCALE = 20.0000' / in.	CHECKED -	REVISED -
PLOT DATE = 3/17/2020	DATE -	REVISED -

**STATE OF ILLINOIS  
DEPARTMENT OF TRANSPORTATION**

**CROSS SECTIONS  
IL13 WESTBOUND**

SCALE: SHEET OF SHEETS STA. 247+00.00 TO STA. 248+00.00

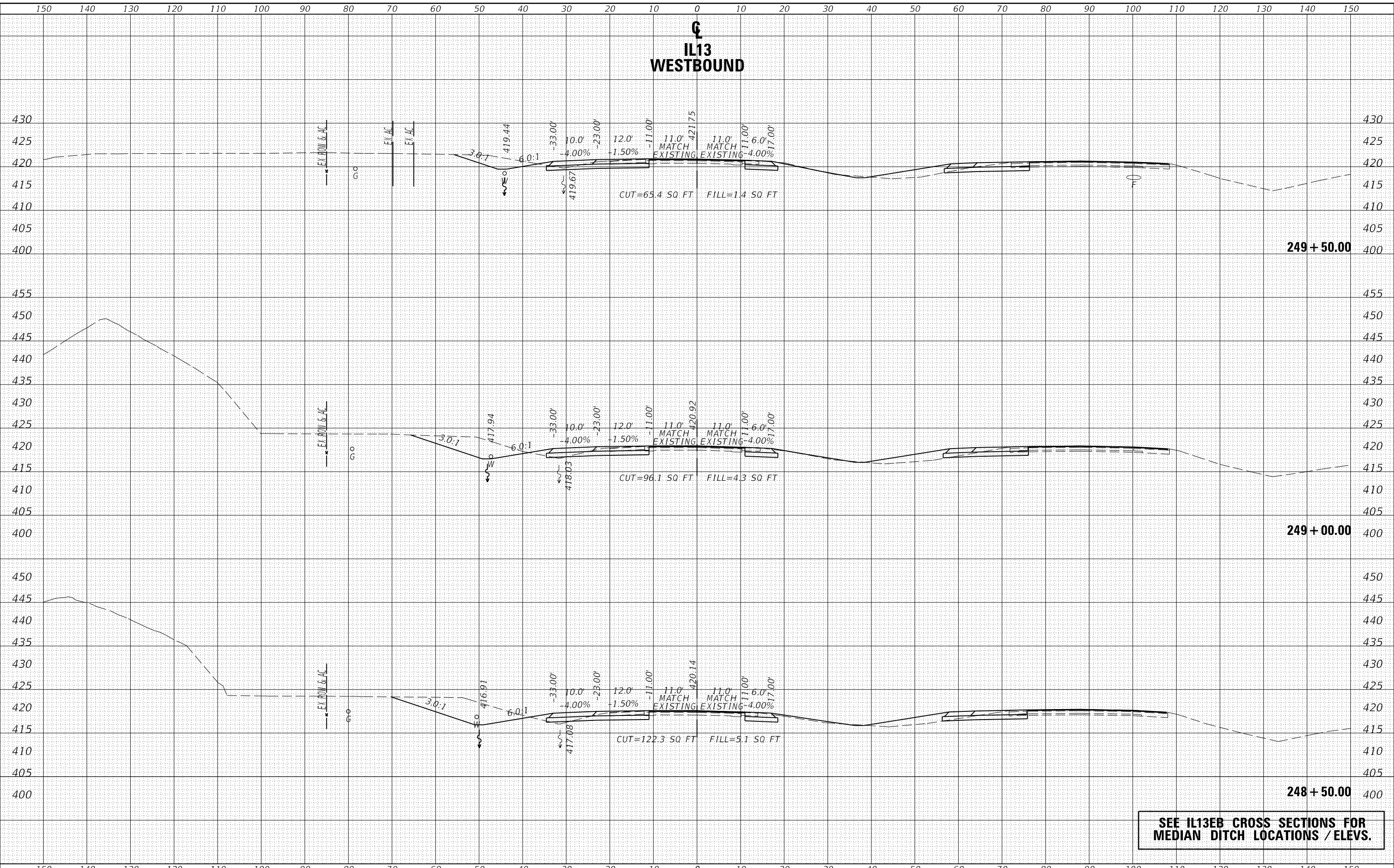
F.A.P. RTE.	SECTION	COUNTY	TOTAL SHEETS	SHEET NO.
331	(5-3)R-2,N-2,TS-1	JACKSON	212	141
				CONTRACT NO. 78709
		ILLINOIS	FED. AID PROJECT	

**IL13 WESTBOUND**

DATE	
BY	
SURVEYED	
PLOTTED	
TEMPLATE	
AREAS CHECKED	
FINAL SURVEY NO.	
NOTE BOOK NO.	
AREAS CHECKED	

DATE	
BY	
SURVEYED	
PLOTTED	
TEMPLATE	
AREAS CHECKED	
ORIGINAL SURVEY NO.	
NOTE BOOK NO.	
AREAS CHECKED	

MODEL: Default  
 FILE NAME: D:\vbl\mcom\ad\illinois\p\p\WIDOT\Documents\DOT\_Offices\District\_9\Projects\13\_giant\_shawnee\7279\CAD\Drawn\CAD\Prints\9279-SHA\SECTIONS\_WB.dgn



**SEE IL13EB CROSS SECTIONS FOR  
 MEDIAN DITCH LOCATIONS / ELVs.**

USER NAME = naasdp	DESIGNED -	REVISED -
	DRAWN -	REVISED -
PLOT SCALE = 20.0000' / in.	CHECKED -	REVISED -
PLOT DATE = 3/17/2020	DATE -	REVISED -

**STATE OF ILLINOIS  
 DEPARTMENT OF TRANSPORTATION**

<b>CROSS SECTIONS    IL13 WESTBOUND</b>	
SCALE:	SHEET OF SHEETS
STA. 248+50.00 TO STA. 249+50.00	


F.A.P. RTE.	SECTION	COUNTY	TOTAL SHEETS	SHEET NO.
331	(5-3)R-2,N-2,TS-1	JACKSON	212	142
CONTRACT NO. 78709			ILLINOIS FED. AID PROJECT	

**IL13  
WESTBOUND**

DATE	
BY	
FINAL SURVEY	SURVEYED
NOTE BOOK	PLOTTED
NO.	TEMPLATE
	AREAS CHECKED

DATE	
BY	
ORIGINAL SURVEY	SURVEYED
NOTE BOOK	PLOTTED
NO.	TEMPLATE
	AREAS CHECKED

MODEL: Default  
FILE NAME: D:\v\l\m\com\ad\illinois\p\p\WIDOT\Documents\DOT\_Offices\District\_9\Projects\13\_giant\_shawnee\7279\CAD\Drawn\CAD\Sheet\9279-29-Sub\SECTIONS\_WB.dgn



**SEE IL13EB CROSS SECTIONS FOR  
MEDIAN DITCH LOCATIONS / ELVs.**


USER NAME = naasdp	DESIGNED -	REVISED -
	DRAWN -	REVISED -
PLOT SCALE = 20.0000 ' / in.	CHECKED -	REVISED -
PLOT DATE = 3/17/2020	DATE -	REVISED -

**STATE OF ILLINOIS  
DEPARTMENT OF TRANSPORTATION**

<b>CROSS SECTIONS IL13 WESTBOUND</b>	
SCALE:	SHEET OF SHEETS
STA. 250+00.00	TO STA. 251+50.00

F.A.P. RTE.	SECTION	COUNTY	TOTAL SHEETS	SHEET NO.
331	(5-3)R-2,N-2,TS-1	JACKSON	212	143
CONTRACT NO. 78709				
ILLINOIS		FED. AID PROJECT		

IL13  
WESTBOUND



DATE	
BY	
FINAL SURVEY NO.	
SURVEYED PLOTTED	
NOTE BOOK	
TEMPLATE AREAS CHECKED	

DATE	
BY	
ORIGINAL SURVEY NO.	
SURVEYED PLOTTED	
NOTE BOOK	
TEMPLATE AREAS CHECKED	

MODEL: Default  
FILE NAME: D:\vbl\m\com\ad\illinois\p\p\WIDOT\Documents\DOT\_Offices\District\_9\Projects\13\_giant\_shawnee\7279\CAD\Drawn\CAD\Sheet\9279-SHAWNEE\SECTIONS\_WB.dgn

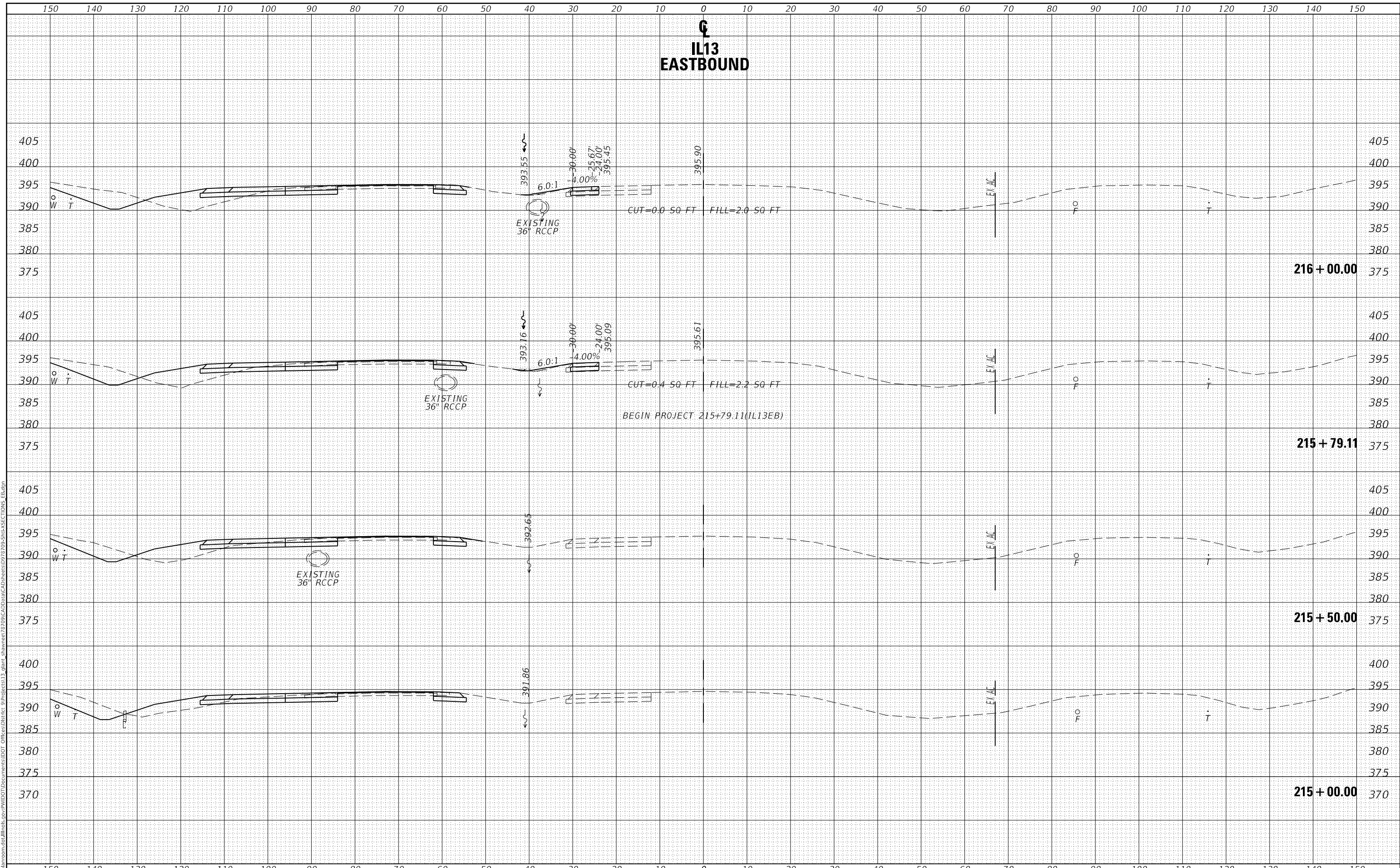
USER NAME = naasdp	DESIGNED -	REVISED -	<p align="center"><b>STATE OF ILLINOIS DEPARTMENT OF TRANSPORTATION</b></p>	<p align="center"><b>CROSS SECTIONS IL13 WESTBOUND</b></p>		F.A.P. RTE. 331	SECTION (5-3)R-2,N-2,TS-1	COUNTY JACKSON	TOTAL SHEETS 212	SHEET NO. 144
PLOT SCALE = 20.0000 ' / in.	DRAWN -	REVISED -		SCALE:	SHEET OF SHEETS	STA. 252+00.00 TO STA. 252+35.00	ILLINOIS FED. AID PROJECT		CONTRACT NO. 78709	
PLOT DATE = 3/17/2020	CHECKED -	REVISED -								
	DATE -	REVISED -								

**IL13  
EASTBOUND**

DATE	
BY	
FINAL SURVEY	SURVEYED
NOTE BOOK	PLOTTED
NO.	TEMPLATE
	AREAS CHECKED

DATE	
BY	
ORIGINAL SURVEY	SURVEYED
NOTE BOOK	PLOTTED
NO.	TEMPLATE
	AREAS CHECKED

MODEL: Defaul  
FILE NAME: D:\v\l\m\com\ad\illinois\p\p\w\DOT\Documents\DOT\_Offices\District\_3\plant\_shawnee\7279\CAD\Drawn\CAD\Sheet\097279-SHE\SECTIONS\_EB.dgn



USER NAME = naasdp	DESIGNED -	REVISED -
	DRAWN -	REVISED -
PLOT SCALE = 20.0000' / in.	CHECKED -	REVISED -
PLOT DATE = 3/17/2020	DATE -	REVISED -

**STATE OF ILLINOIS  
DEPARTMENT OF TRANSPORTATION**

SCALE:	SHEET	OF	SHEETS	STA. 215+00.00	TO STA. 216+00.00
--------	-------	----	--------	----------------	-------------------


**CROSS SECTIONS  
IL13 EASTBOUND**

F.A.P. RTE.	SECTION	COUNTY	TOTAL SHEETS	SHEET NO.
331	(5-3)R-2,N-2,TS-1	JACKSON	212	145
CONTRACT NO. 78709			ILLINOIS FED. AID PROJECT	

DATE	
BY	
FINAL SURVEY	SURVEYED
NOTE BOOK	PLOTTED
NO.	TEMPLATE
	AREAS
	CHECKED

DATE	
BY	
ORIGINAL SURVEY	SURVEYED
NOTE BOOK	PLOTTED
NO.	TEMPLATE
	AREAS
	CHECKED

MODEL: Definit  
 FILE NAME: D:\v\l\m\com\ad\illinois\p\p\WIDOT\Documents\DOT\_Offices\District\_9\Projects\13\_giant\_shawnee\7279\CAD\Drawn\CAD\Sheet\09\_12\_09\_Sht\SECTIONS\_Eb.dgn



**STATE OF ILLINOIS  
 DEPARTMENT OF TRANSPORTATION**

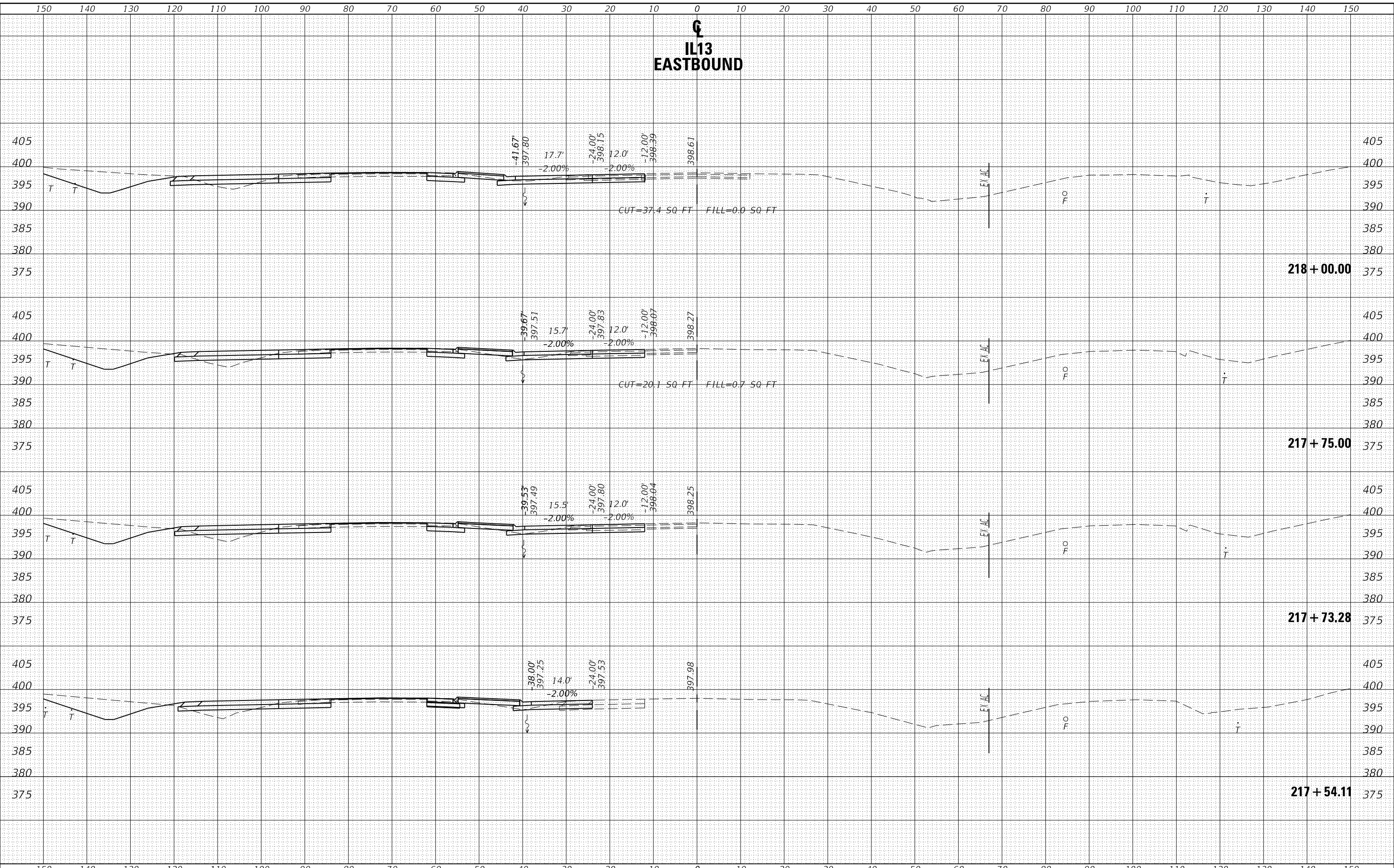
**CROSS SECTIONS  
 IL13 EASTBOUND**

USER NAME = naasdp	DESIGNED -	REVISED -
	DRAWN -	REVISED -
PLOT SCALE = 20.0000 ' / in.	CHECKED -	REVISED -
PLOT DATE = 3/17/2020	DATE -	REVISED -

SCALE: SHEET OF SHEETS STA. 216+37.71 TO STA. 217+50.00

F.A.P. RTE.	SECTION	COUNTY	TOTAL SHEETS	SHEET NO.
331	(5-3)R-2,N-2,TS-1	JACKSON	212	146
CONTRACT NO. 78709			ILLINOIS FED. AID PROJECT	

**IL13  
EASTBOUND**



DATE	
BY	
FINAL SURVEY	SURVEYED
NOTE BOOK	PLOTTED
NO.	TEMPLATE
	AREAS CHECKED

DATE	
BY	
ORIGINAL SURVEY	SURVEYED
NOTE BOOK	PLOTTED
NO.	TEMPLATE
	AREAS CHECKED

MODEL: Defaul  
FILE NAME: D:\v\l\m\com\ad\illinois\p\p\w\DOT\Documents\DOT\_Offices\District\_9\Projects\13\_giant\_shawnee\7279\CAD\Drawn\CAD\Print\9279\_Sht\SECTIONS\_Eb.dgn

USER NAME = naasdp	DESIGNED -	REVISED -
	DRAWN -	REVISED -
PLOT SCALE = 20.0000' / in.	CHECKED -	REVISED -
PLOT DATE = 3/17/2020	DATE -	REVISED -

**STATE OF ILLINOIS  
DEPARTMENT OF TRANSPORTATION**

**CROSS SECTIONS  
IL13 EASTBOUND**

SCALE: SHEET OF SHEETS STA. 217+54.11 TO STA. 218+00.00

F.A.P. RTE.	SECTION	COUNTY	TOTAL SHEETS	SHEET NO.
331	(5-3)R-2,N-2,TS-1	JACKSON	212	147
CONTRACT NO. 78709			ILLINOIS FED. AID PROJECT	




**IL13  
EASTBOUND**

DATE	
BY	
FINAL SURVEY	SURVEYED
NOTE BOOK	PLOTTED
NO.	TEMPLATE
	AREAS CHECKED

DATE	
BY	
ORIGINAL SURVEY	SURVEYED
NOTE BOOK	PLOTTED
NO.	TEMPLATE
	AREAS CHECKED

MODEL: Default  
FILE NAME: D:\v\l\m\com\ad\illinois\p\p\w\DOT\Documents\DOT\_Offices\District\_3\Project\IL13\plant\_shawnee\7279\CAD\Drawn\CAD\Sheet\09\29-SHA-SECTION5.rxdgn



USER NAME = naasdp	DESIGNED -	REVISED -
	DRAWN -	REVISED -
PLOT SCALE = 20.0000' / in.	CHECKED -	REVISED -
PLOT DATE = 3/17/2020	DATE -	REVISED -

**STATE OF ILLINOIS  
DEPARTMENT OF TRANSPORTATION**

**CROSS SECTIONS  
IL13 EASTBOUND**

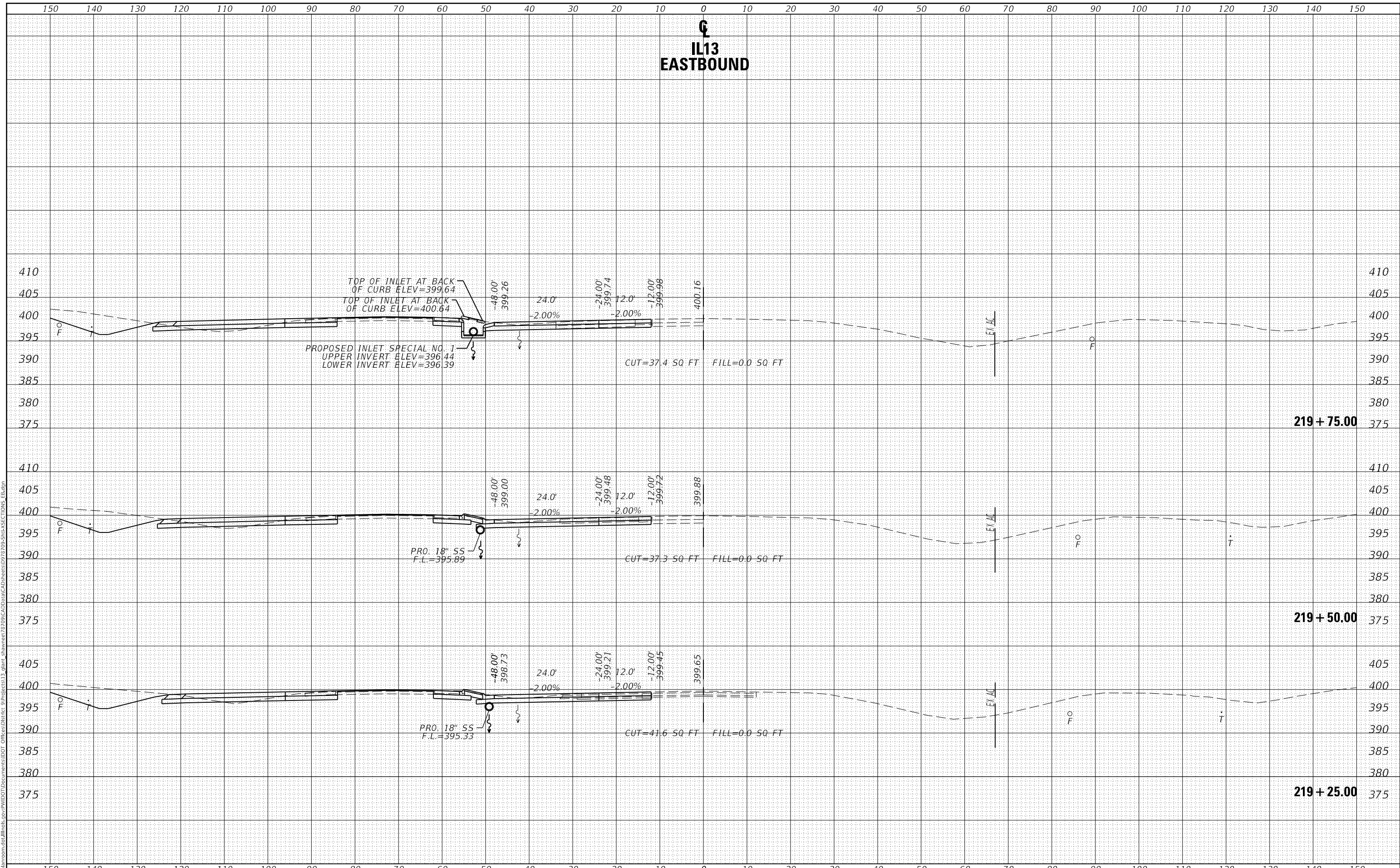
SCALE: SHEET OF SHEETS STA. 218+02.23 TO STA. 218+75.00

F.A.P. RTE.	SECTION	COUNTY	TOTAL SHEETS	SHEET NO.
331	(5-3)R-2,N-2,TS-1	JACKSON	212	148
			CONTRACT NO. 78709	
		ILLINOIS	FED. AID PROJECT	

FINAL SURVEY	SURVEYED	DATE
NOTE BOOK	PLOTTED	BY
NO.	TEMPLATE	
	AREAS CHECKED	
	AREAS CHECKED	

ORIGINAL SURVEY	SURVEYED	DATE
NOTE BOOK	PLOTTED	BY
NO.	TEMPLATE	
	AREAS CHECKED	
	AREAS CHECKED	

MODEL: Definit  
 FILE NAME: D:\v\l\m\com\ad\illinois\p\p\w\DOT\Documents\DOT - Office\District 3\Project\13\glant\_shawnee\7279\CAD\Drawn\CAD\Sheet\09\29-SHA-SECTIONS\_Eb.dgn



USER NAME = naasdp	DESIGNED -	REVISED -
	DRAWN -	REVISED -
PLOT SCALE = 20.0000' / in.	CHECKED -	REVISED -
PLOT DATE = 3/17/2020	DATE -	REVISED -

**STATE OF ILLINOIS  
 DEPARTMENT OF TRANSPORTATION**


<b>CROSS SECTIONS</b>	
<b>IL13 EASTBOUND</b>	
SCALE:	SHEET OF SHEETS
STA. 219+25.00 TO STA. 219+75.00	

F.A.P. RTE.	SECTION	COUNTY	TOTAL SHEETS	SHEET NO.
331	(5-3)R-2,N-2,TS-1	JACKSON	212	149
ILLINOIS			FED. AID PROJECT	
			CONTRACT NO. 78709	

DATE	
BY	
FINAL SURVEY	SURVEYED
NOTE BOOK	PLOTTED
NO.	TEMPLATE
	AREAS CHECKED
	AREAS CHECKED

DATE	
BY	
ORIGINAL SURVEY	SURVEYED
NOTE BOOK	PLOTTED
NO.	TEMPLATE
	AREAS CHECKED
	AREAS CHECKED

MODEL: Defaul  
 FILE NAME: D:\v\l\m\com\ad\illinois\p\p\w\DOT\Documents\DOT\_Offices\District\_3\Project\IL13\blant\_shawnee\72\9\CAD\Drawn\CAD\Sheet\09\29-Sht\SECTIONS\_Ebd.mxd




USER NAME = naasdp	DESIGNED -	REVISED -
	DRAWN -	REVISED -
PLOT SCALE = 20.0000' / in.	CHECKED -	REVISED -
PLOT DATE = 3/17/2020	DATE -	REVISED -

**STATE OF ILLINOIS**  
**DEPARTMENT OF TRANSPORTATION**

SCALE:	SHEET	OF	SHEETS	STA. 220+00.00	TO STA. 220+75.00
--------	-------	----	--------	----------------	-------------------

F.A.P. RTE.	SECTION	COUNTY	TOTAL SHEETS	SHEET NO.
331	(5-3)R-2,N-2,TS-1	JACKSON	212	150
CONTRACT NO. 78709				
ILLINOIS		FED. AID PROJECT		

**IL13  
EASTBOUND**



BY	DATE
FINAL SURVEY	SURVEYED
NOTE BOOK	PLOTTED
	TEMPLATE
	AREAS CHECKED
	AREAS CHECKED

BY	DATE
ORIGINAL SURVEY	SURVEYED
NOTE BOOK	PLOTTED
	TEMPLATE
	AREAS CHECKED
	AREAS CHECKED

USER NAME = naasdp	DESIGNED -	REVISED -
	DRAWN -	REVISED -
PLOT SCALE = 20.0000' / in.	CHECKED -	REVISED -
PLOT DATE = 3/17/2020	DATE -	REVISED -

**STATE OF ILLINOIS  
DEPARTMENT OF TRANSPORTATION**

**CROSS SECTIONS  
IL13 EASTBOUND**

SCALE: SHEET OF SHEETS STA. 221+00.00 TO STA. 221+75.00


F.A.P. RTE. 331	SECTION (5-3)R-2,N-2,TS-1	COUNTY JACKSON	TOTAL SHEETS 212	SHEET NO. 151
CONTRACT NO. 78709				
ILLINOIS FED. AID PROJECT				

MODEL: Default  
FILE NAME: p:\vbl\mcc\msh\all\1081.pvt\PROJECT13\blant\_shawnee\72\09\CAD\Drawn\CAD\Sheet\09-209-SHT\SECTIONS\_Eb.dgn

FINAL SURVEY NO.	SURVEYED	DATE
NOTE BOOK	PLOTTED	
AREAS CHECKED	TEMPLATE	
	AREAS	

ORIGINAL SURVEY NO.	SURVEYED	DATE
NOTE BOOK	PLOTTED	
AREAS CHECKED	TEMPLATE	
	AREAS	

MODEL: Definit  
 FILE NAME: D:\v\l\m\com\ad\illinois\p\p\w\DOT\Documents\DOT - Office\District 9\Projects\13\glant\_shawnee\7279\CAD\Drawn\CAD\Sheet\09-7279-SH-SECTIONS\_Eb.dgn



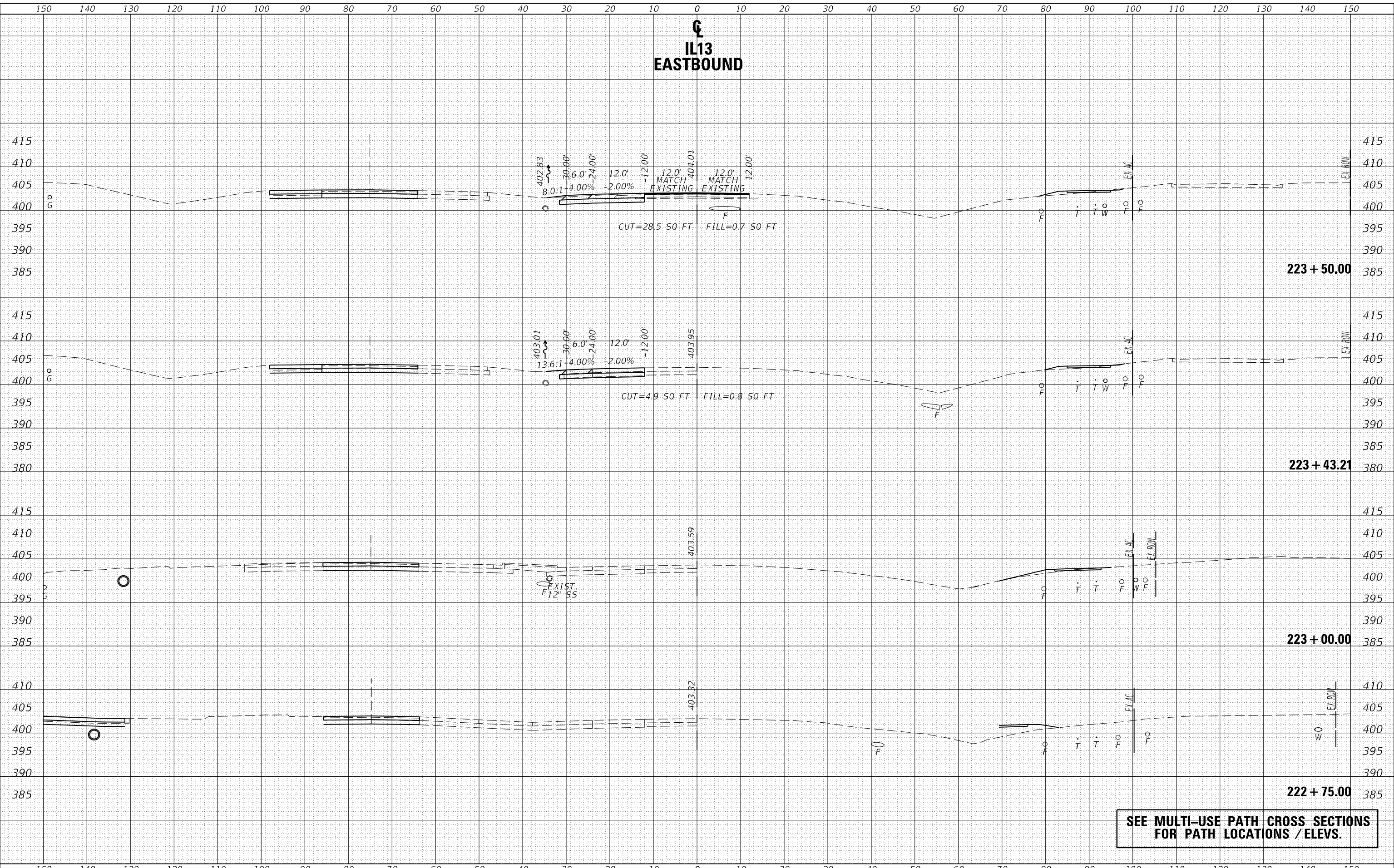
**STATE OF ILLINOIS  
 DEPARTMENT OF TRANSPORTATION**

**CROSS SECTIONS  
 IL13 EASTBOUND**

SCALE: SHEET OF SHEETS STA. 222+00.00 TO STA. 222+72.87

F.A.P. RTE.	SECTION	COUNTY	TOTAL SHEETS	SHEET NO.
331	(5-3)R-2,N-2,TS-1	JACKSON	212	152
CONTRACT NO. 78709			ILLINOIS FED. AID PROJECT	

# IL13 EASTBOUND



**SEE MULTI-USE PATH CROSS SECTIONS  
FOR PATH LOCATIONS / ELEVS.**

DATE	BY

DATE	BY

USER NAME = naasdp	DESIGNED -	REVISED -	
	DRAWN -	REVISED -	
PLOT SCALE = 20.0000' / in.	CHECKED -	REVISED -	
PLOT DATE = 3/17/2020	DATE -	REVISED -	

**STATE OF ILLINOIS  
DEPARTMENT OF TRANSPORTATION**

**CROSS SECTIONS  
IL13 EASTBOUND**

SCALE:      SHEET      OF      SHEETS      STA. 222+75.00      TO STA. 223+50.00

F.A.P. RTE.	SECTION	COUNTY	TOTAL SHEETS	SHEET NO.
331	(5-3)R-2,N-2,TS-1	JACKSON	212	153
				CONTRACT NO. 78709
		ILLINOIS FED. AID PROJECT		

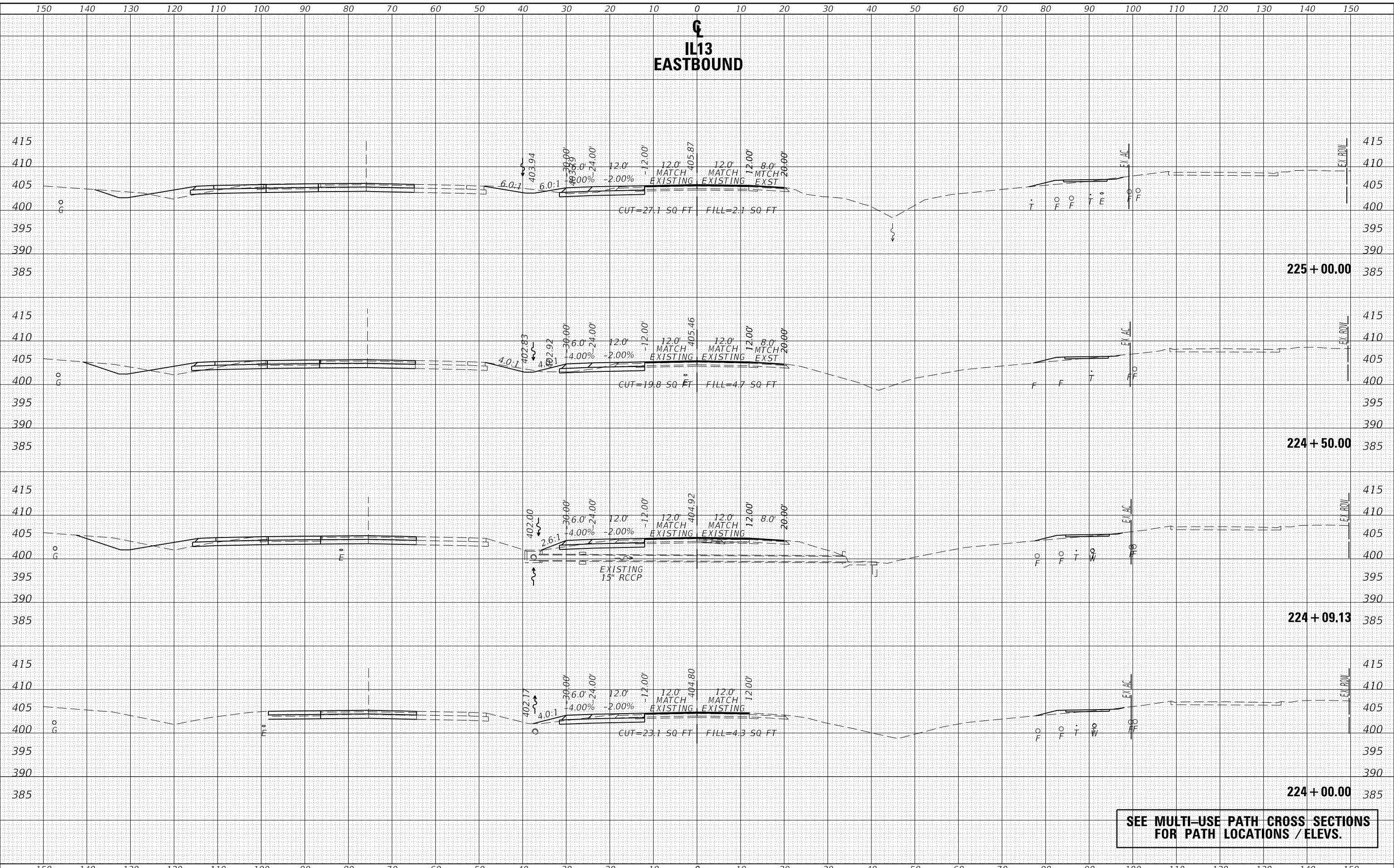
MODEL: Default  
FILE NAME: D:\vial\m\com\ad\illinois\p\p\WIDOT\Documents\DOT\_Offices\Director\_3\Projects\13\_giant\_shawnee\7279\CAD\Drawn\CAD\Print\09\_19\_09\_Sht\XSECTIONS\_Eb.dgn

**IL13  
EASTBOUND**

DATE	
BY	
FINAL SURVEY	SURVEYED
NOTE BOOK	PLOTTED
NO.	TEMPLATE
	AREAS CHECKED

DATE	
BY	
ORIGINAL SURVEY	SURVEYED
NOTE BOOK	PLOTTED
NO.	TEMPLATE
	AREAS CHECKED

MODEL: Defaul  
FILE NAME: D:\v\l\m\com\ad\illinois\p\p\w\DOT\Documents\DOT\_Offices\District\_9\Projects\13\_giant\_shawnee\7279\CAD\Drawn\CAD\Sheet\9279\_Sht\SECTIONS\_Eb.dgn



**SEE MULTI-USE PATH CROSS SECTIONS  
FOR PATH LOCATIONS / ELEVS.**

USER NAME = naasdp	DESIGNED -	REVISED -
	DRAWN -	REVISED -
PLOT SCALE = 20.0000' / in.	CHECKED -	REVISED -
PLOT DATE = 3/17/2020	DATE -	REVISED -

**STATE OF ILLINOIS  
DEPARTMENT OF TRANSPORTATION**

<b>CROSS SECTIONS</b>	
<b>IL13 EASTBOUND</b>	
SCALE:	SHEET OF SHEETS
STA. 224+00.00 TO STA. 225+00.00	

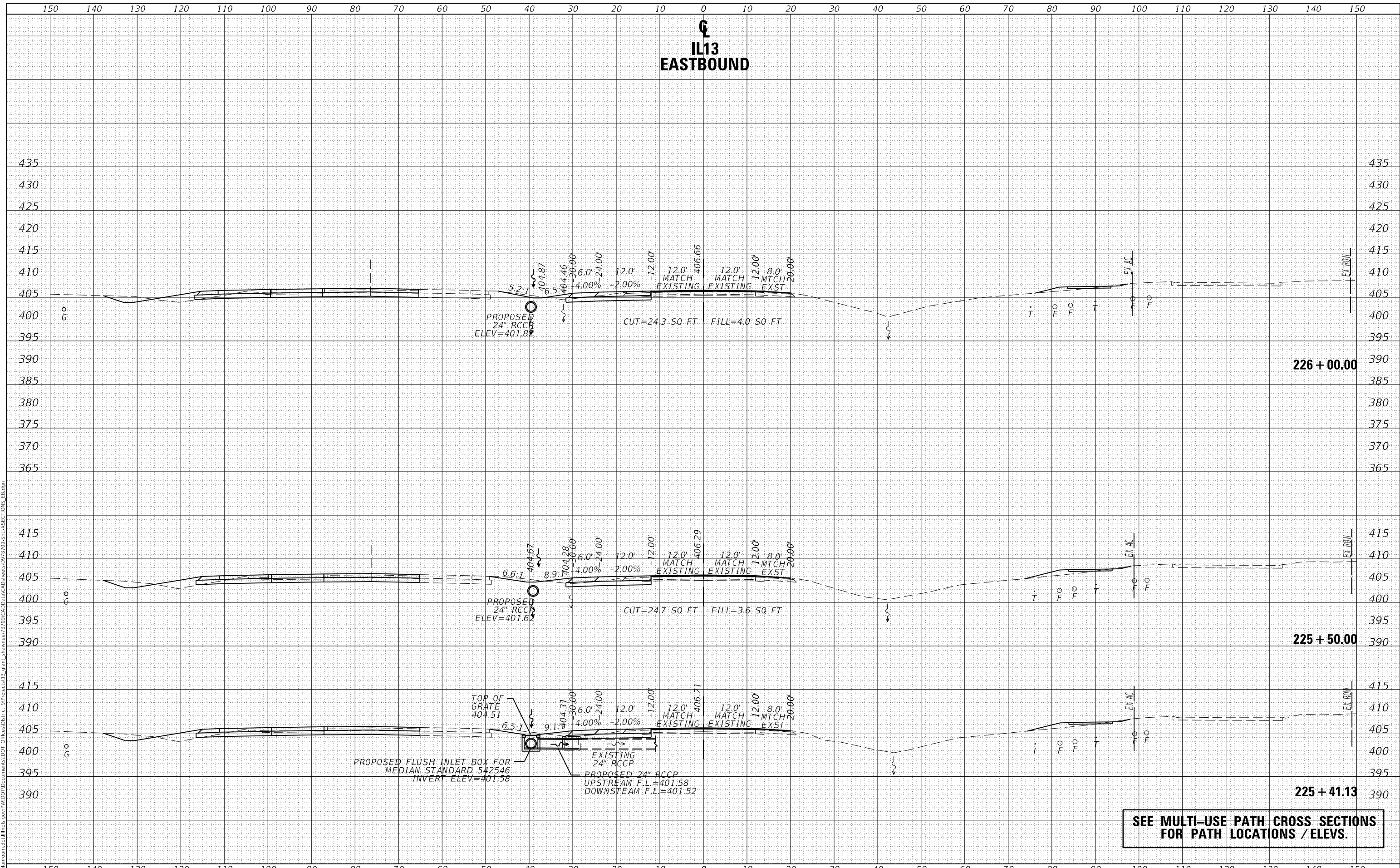
F.A.P. RTE.	SECTION	COUNTY	TOTAL SHEETS	SHEET NO.
331	(5-3)R-2,N-2,TS-1	JACKSON	212	154
CONTRACT NO. 78709			ILLINOIS FED. AID PROJECT	

**IL13  
EASTBOUND**

DATE	
BY	
FINAL SURVEY	SURVEYED
NOTE BOOK	PLOTTED
NO.	TEMPLATE
	AREAS CHECKED

DATE	
BY	
ORIGINAL SURVEY	SURVEYED
NOTE BOOK	PLOTTED
NO.	TEMPLATE
	AREAS CHECKED

MODEL: Default  
FILE NAME: D:\work\mason.dwg\Illinois\pww\DOT\Documents\DOT\_Offices\District\_9\Projects\13\_giant\_shawnee\7279\CAD\Drawn\CAD\Sheet\9279-99-SHA\SECTIONS\_E8.dgn



**SEE MULTI-USE PATH CROSS SECTIONS  
FOR PATH LOCATIONS / ELEVS.**

USER NAME = naasdp	DESIGNED -	REVISED -
	DRAWN -	REVISED -
PLOT SCALE = 20.0000' / in.	CHECKED -	REVISED -
PLOT DATE = 3/17/2020	DATE -	REVISED -

**STATE OF ILLINOIS  
DEPARTMENT OF TRANSPORTATION**

**CROSS SECTIONS  
IL13 EASTBOUND**

SCALE: SHEET OF SHEETS STA. 225+41.13 TO STA. 226+00.00

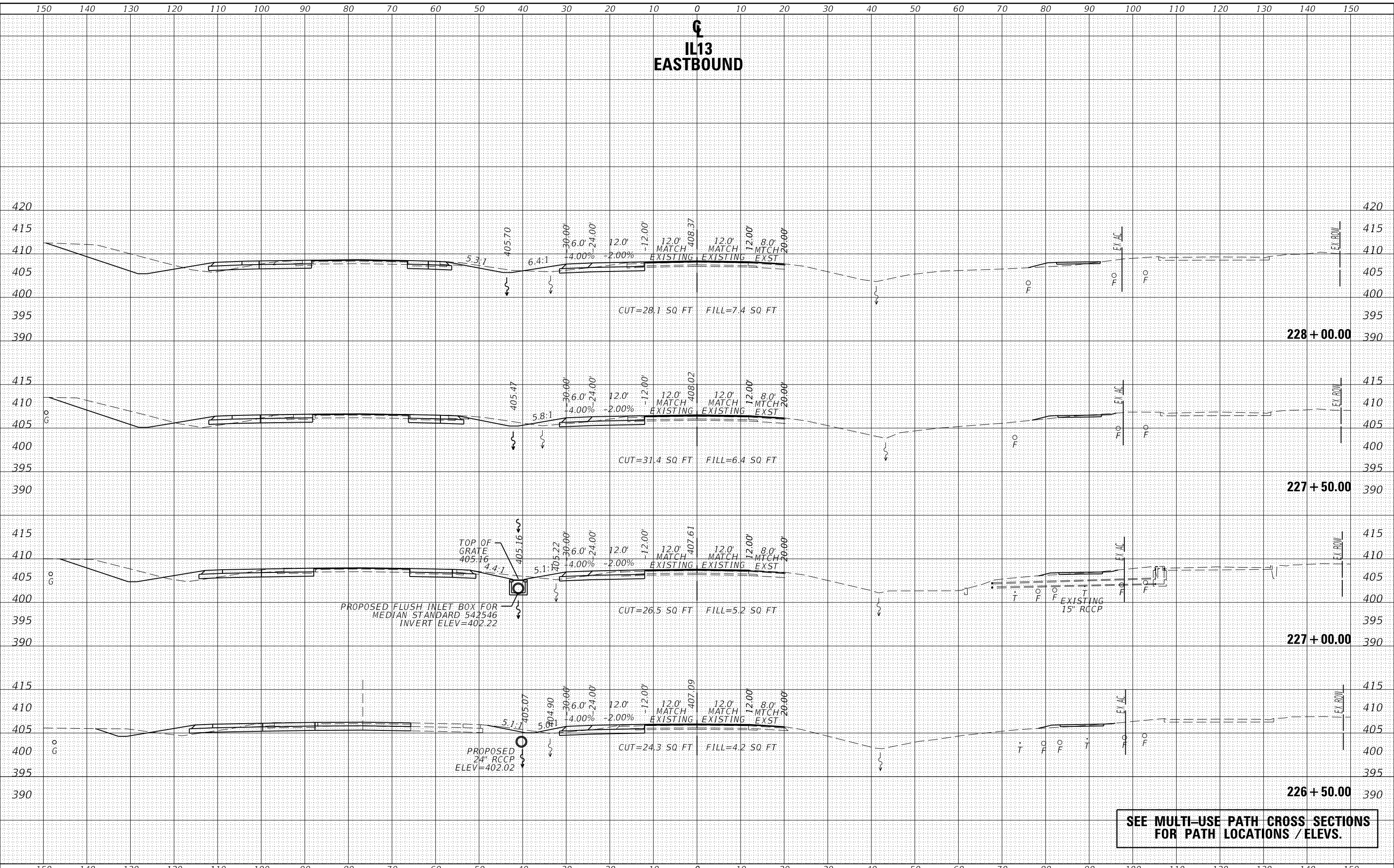
F.A.P. RTE.	SECTION	COUNTY	TOTAL SHEETS	SHEET NO.
331	(5-3)R-2,N-2,TS-1	JACKSON	212	155
CONTRACT NO. 78709			ILLINOIS FED. AID PROJECT	



DATE	
BY	
FINAL SURVEY	SURVEYED
NOTE BOOK	PLOTTED
NO.	TEMPLATE
	AREAS CHECKED

DATE	
BY	
ORIGINAL SURVEY	SURVEYED
NOTE BOOK	PLOTTED
NO.	TEMPLATE
	AREAS CHECKED

MODEL: Definit  
 FILE NAME: D:\v\l\m\com\ad\illinois\p\p\w\DOT\Documents\DOT - Office\District 9\Projects\13\blat\_shawnee\7279\CAD\Drawn\CAD\Sheet\9279-SH-LS-SECTIONS\_Eb.dgn



**SEE MULTI-USE PATH CROSS SECTIONS FOR PATH LOCATIONS / ELEVS.**

USER NAME = naasdp	DESIGNED -	REVISED -
	DRAWN -	REVISED -
PLOT SCALE = 20.0000' / in.	CHECKED -	REVISED -
PLOT DATE = 3/17/2020	DATE -	REVISED -

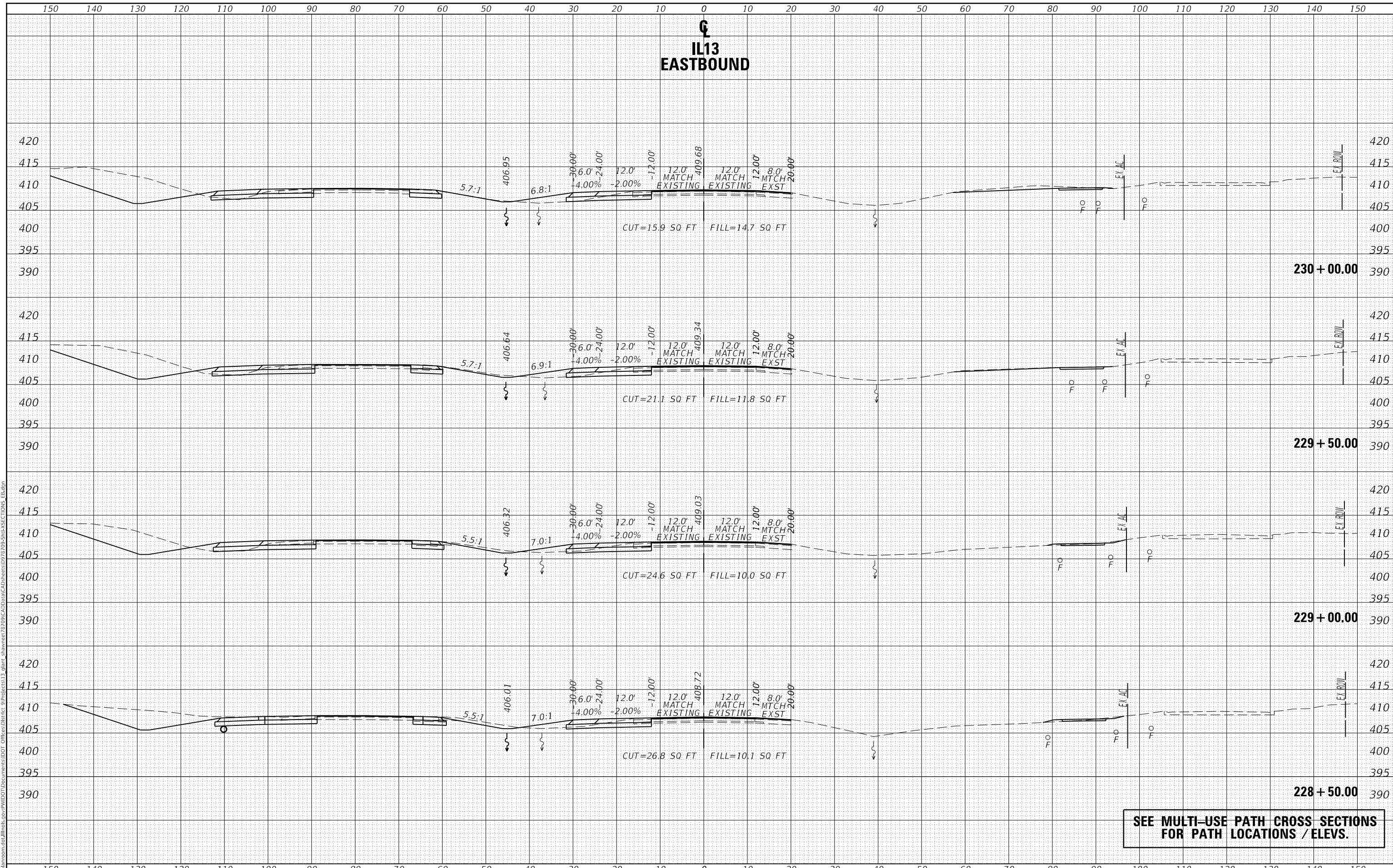
**STATE OF ILLINOIS  
 DEPARTMENT OF TRANSPORTATION**

<b>CROSS SECTIONS</b>	
<b>IL13 EASTBOUND</b>	
SCALE:	SHEET OF SHEETS
STA. 226+50.00 TO STA. 228+00.00	

F.A.P. RTE.	SECTION	COUNTY	TOTAL SHEETS	SHEET NO.
331	(5-3)R-2,N-2,TS-1	JACKSON	212	156
CONTRACT NO. 78709				
ILLINOIS		FED. AID PROJECT		

DATE	
BY	
SURVEYED	
PLOTTED	
TEMPLATE	
AREAS CHECKED	
NO.	
FINAL SURVEY	
NOTE BOOK	
AREAS CHECKED	
NO.	

DATE	
BY	
SURVEYED	
PLOTTED	
TEMPLATE	
AREAS CHECKED	
NO.	
ORIGINAL SURVEY	
NOTE BOOK	
AREAS CHECKED	
NO.	



SEE MULTI-USE PATH CROSS SECTIONS FOR PATH LOCATIONS / ELEVS.

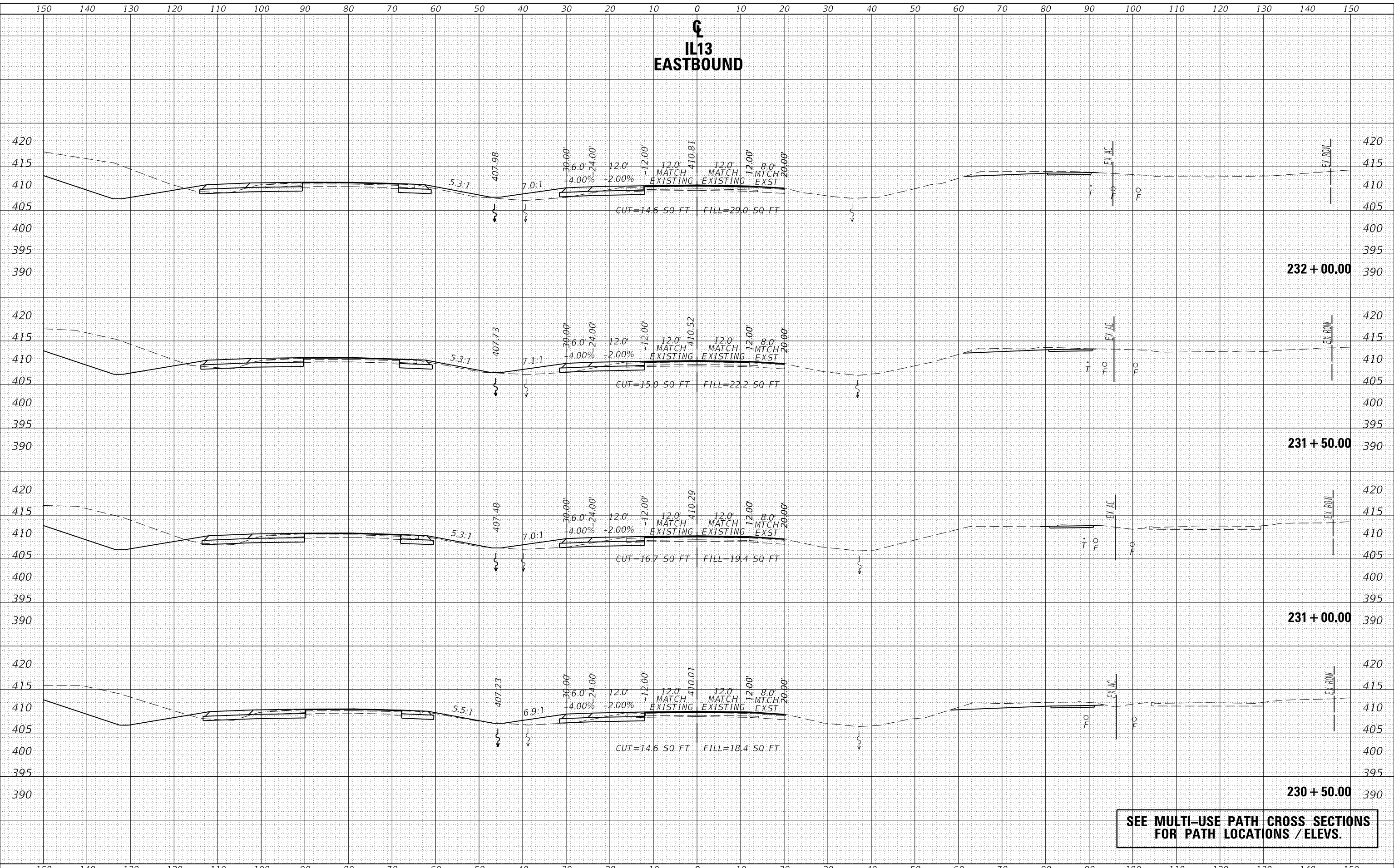
MODEL: Default FILE NAME: D:\projects\mca\illinois\pww\DOT\Documents\DOT - Office\Director - 9\Project\13 - Grant - shawnee\72\99\CAD\Drawings\Road\Sheet\229-230-SHA-SECTIONS_E.dgn	USER NAME = naasdp	DESIGNED -	REVISED -	STATE OF ILLINOIS DEPARTMENT OF TRANSPORTATION	CROSS SECTIONS IL13 EASTBOUND	F.A.P. RTE.	SECTION	COUNTY	TOTAL SHEETS	SHEET NO.
PLOT SCALE = 20.0000' / in.	DRAWN -	REVISED -	331			(5-3)R-2,N-2,TS-1	JACKSON	212	157	
PLOT DATE = 3/17/2020	CHECKED -	REVISED -	CONTRACT NO. 78709							
DATE -	REVISED -	ILLINOIS FED. AID PROJECT								
SCALE: SHEET OF SHEETS STA. 228+50.00 TO STA. 230+00.00										

**IL13  
EASTBOUND**

DATE	
BY	
FINAL SURVEY	SURVEYED
NOTE BOOK	PLOTTED
NO.	TEMPLATE
	AREAS CHECKED

DATE	
BY	
ORIGINAL SURVEY	SURVEYED
NOTE BOOK	PLOTTED
NO.	TEMPLATE
	AREAS CHECKED

MODEL: Definit  
FILE NAME: D:\v\h\m\com\ad\illinois\p\p\w\DOT\Documents\DOT\_Offices\District\_9\Projects\13\_giant\_shawnee\7279\CAD\Drawn\CAD\Sheet\9279-SM-SECTIONS\_Eb.dgn



**SEE MULTI-USE PATH CROSS SECTIONS  
FOR PATH LOCATIONS / ELEVS.**

USER NAME = naasdp	DESIGNED -	REVISED -
	DRAWN -	REVISED -
PLOT SCALE = 20.0000' / in.	CHECKED -	REVISED -
PLOT DATE = 3/17/2020	DATE -	REVISED -

**STATE OF ILLINOIS  
DEPARTMENT OF TRANSPORTATION**

<b>CROSS SECTIONS IL13 EASTBOUND</b>	
SCALE:	SHEET OF SHEETS
STA. 230+50.00 TO STA. 232+00.00	

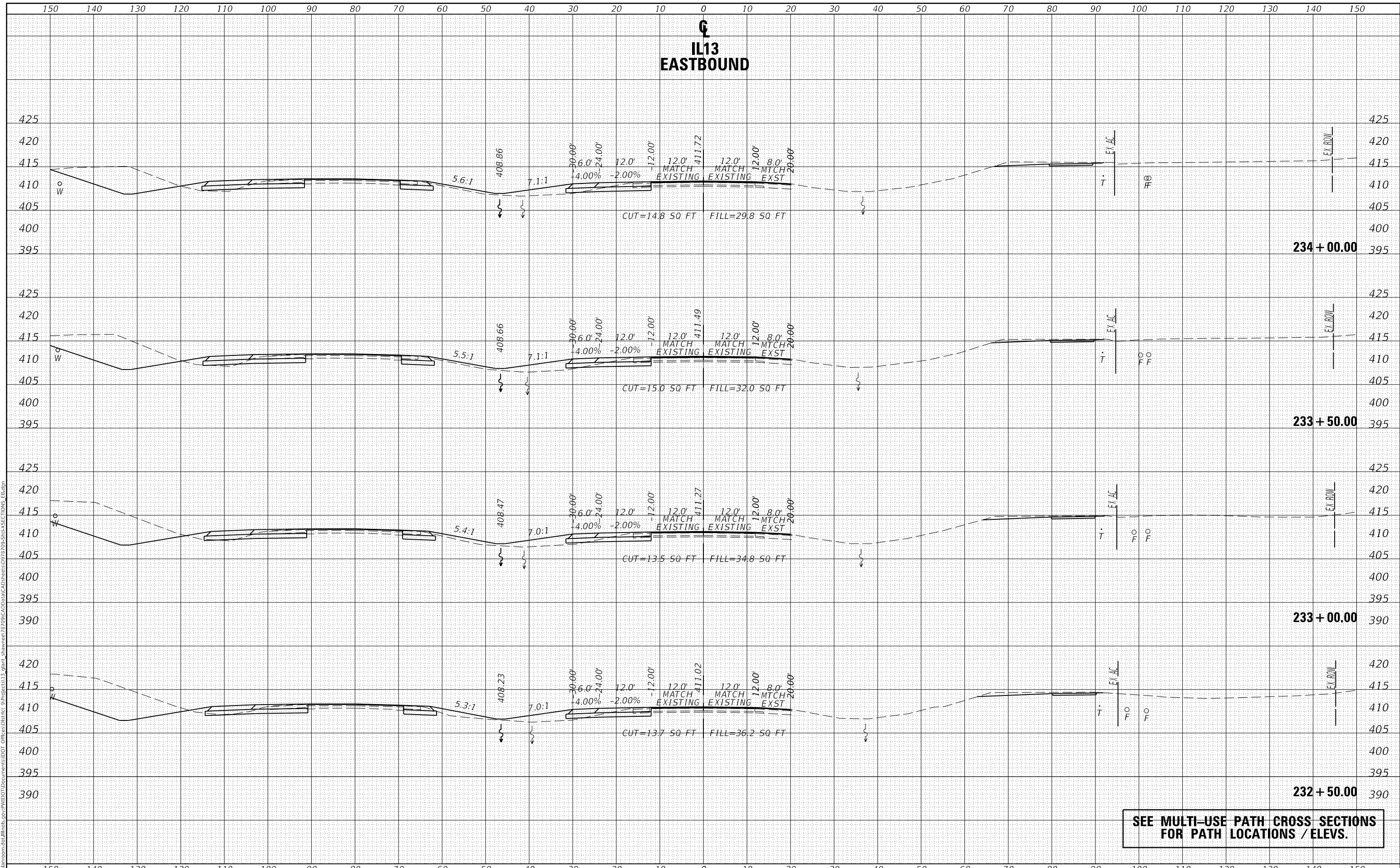
F.A.P. RTE.	SECTION	COUNTY	TOTAL SHEETS	SHEET NO.
331	(5-3)R-2,N-2,TS-1	JACKSON	212	158
CONTRACT NO. 78709			ILLINOIS FED. AID PROJECT	

**IL13  
EASTBOUND**

DATE	
BY	
FINAL SURVEY	SURVEYED
NOTE BOOK	PLOTTED
NO.	TEMPLATE
	AREAS CHECKED

DATE	
BY	
ORIGINAL SURVEY	SURVEYED
NOTE BOOK	PLOTTED
NO.	TEMPLATE
	AREAS CHECKED

MODEL: Defaul  
FILE NAME: D:\v\blm\com\ad\illinois\p\p\WIDOT\Documents\DOT\_Offices\District\_9\Projects\13\_giant\_shawnee\7279\CAD\Drawn\CAD\Sheet\09\_29\_Sht\ASSECTIONS\_Eb.dgn



**SEE MULTI-USE PATH CROSS SECTIONS  
FOR PATH LOCATIONS / ELEVS.**

**STATE OF ILLINOIS  
DEPARTMENT OF TRANSPORTATION**

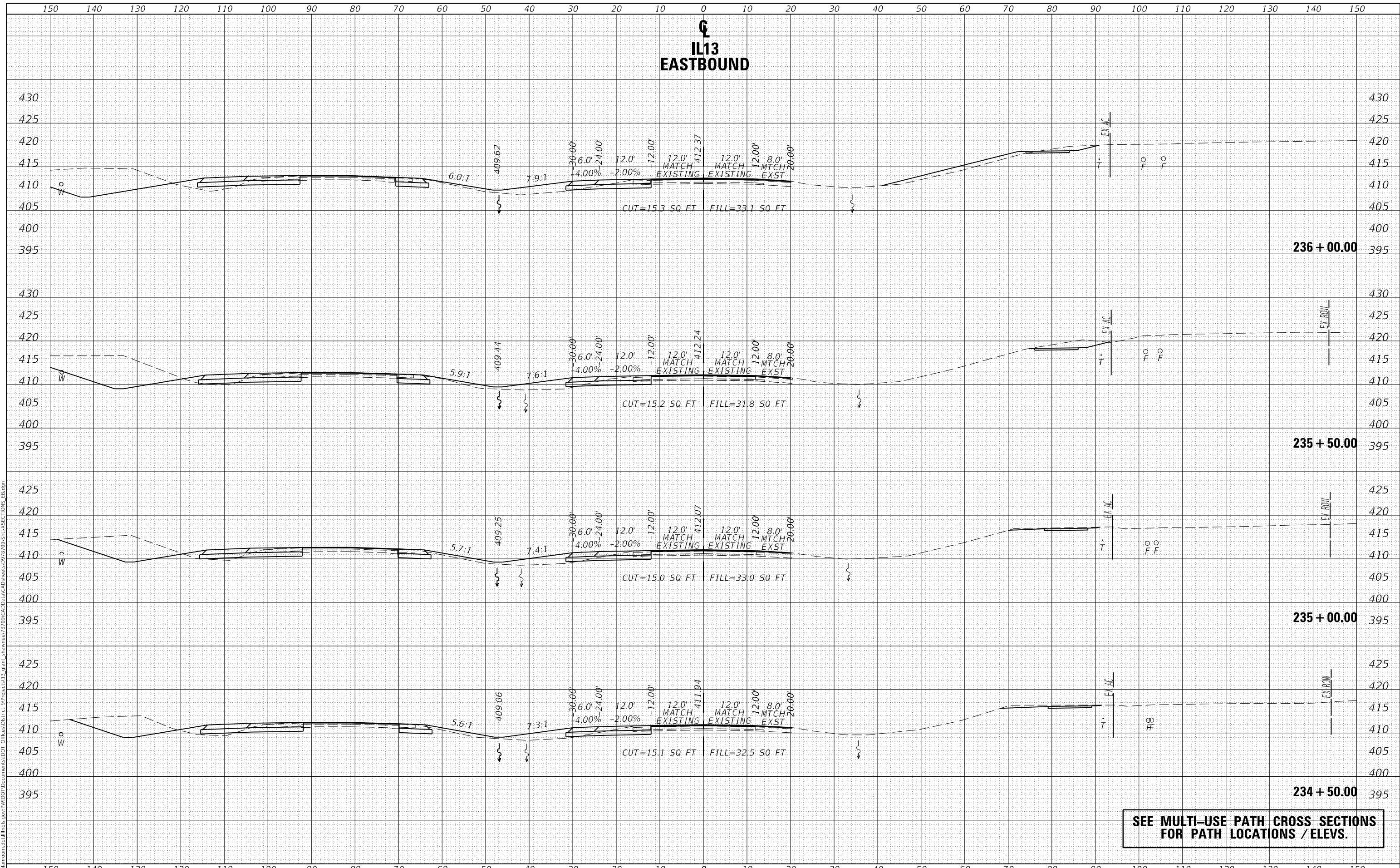
**CROSS SECTIONS  
IL13 EASTBOUND**

USER NAME = naasdp	DESIGNED -	REVISED -	F.A.P. RTE.	SECTION	COUNTY	TOTAL SHEETS	SHEET NO.
PLOT SCALE = 20.0000' / in.	DRAWN -	REVISED -	331	(5-3)R-2,N-2,TS-1	JACKSON	212	159
PLOT DATE = 3/17/2020	CHECKED -	REVISED -	SCALE:		CONTRACT NO. 78709		
	DATE -	REVISED -	SHEET OF SHEETS		ILLINOIS FED. AID PROJECT		

DATE	
BY	
FINAL SURVEY	SURVEYED
NOTE BOOK	PLOTTED
NO.	TEMPLATE
	AREAS CHECKED

DATE	
BY	
ORIGINAL SURVEY	SURVEYED
NOTE BOOK	PLOTTED
NO.	TEMPLATE
	AREAS CHECKED

MODEL: Definit  
 FILE NAME: D:\work\mason.d\illinois\p\p\WIDOT\Documents\DOT\_Offices\District\_9\Projects\13\_giant\_shawnee\7279\CAD\Drawn\CAD\Sheet\9279\_Sht\SECTIONS\_Eb.dgn



**SEE MULTI-USE PATH CROSS SECTIONS FOR PATH LOCATIONS / ELEVS.**

**STATE OF ILLINOIS  
 DEPARTMENT OF TRANSPORTATION**

**CROSS SECTIONS  
 IL13 EASTBOUND**

USER NAME = naasdp	DESIGNED -	REVISED -
	DRAWN -	REVISED -
PLOT SCALE = 20.0000' / in.	CHECKED -	REVISED -
PLOT DATE = 3/17/2020	DATE -	REVISED -

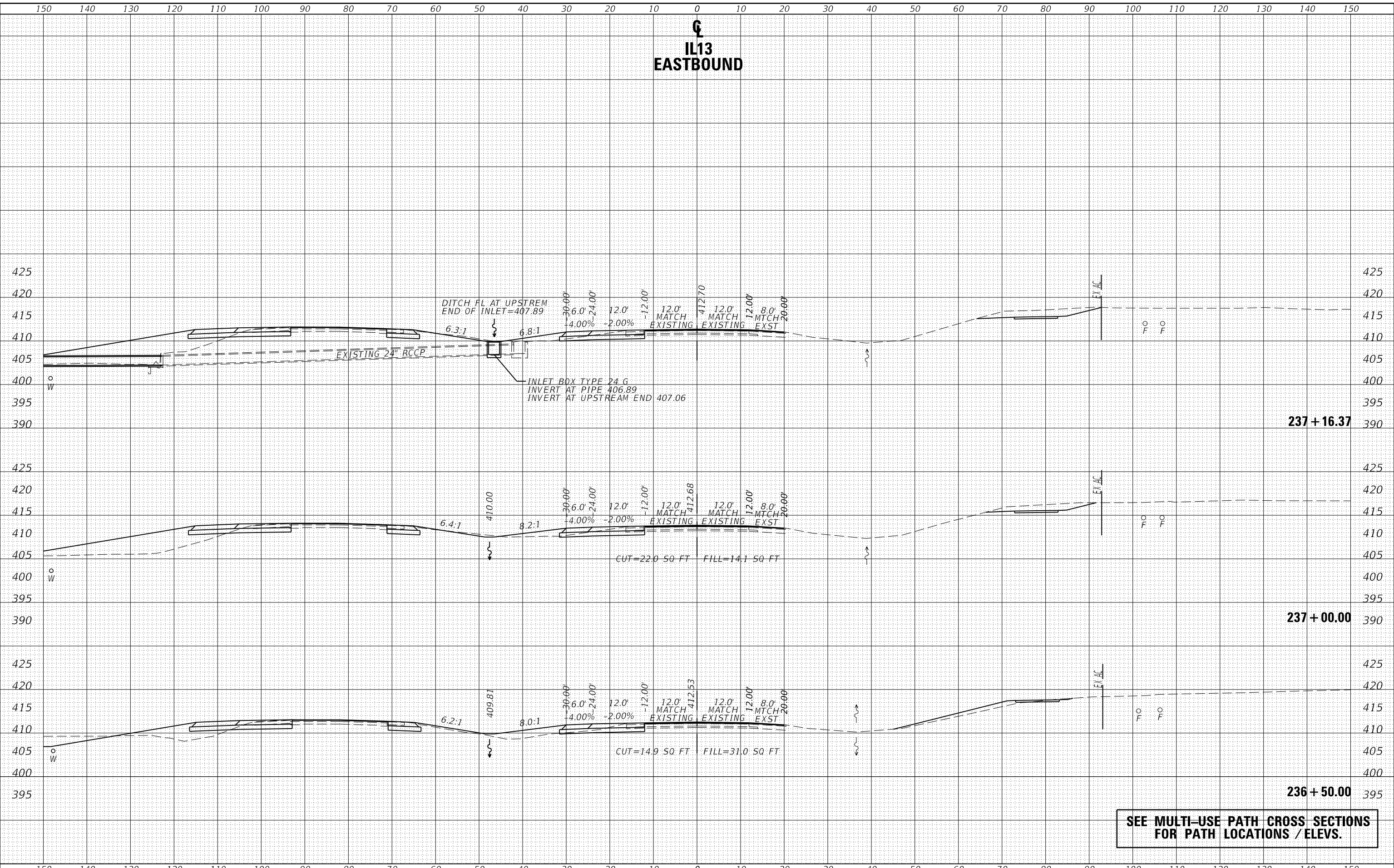
SCALE: SHEET OF SHEETS STA. 234+50.00 TO STA. 236+00.00

F.A.P. RTE.	SECTION	COUNTY	TOTAL SHEETS	SHEET NO.
331	(5-3)R-2,N-2,TS-1	JACKSON	212	160
			CONTRACT NO. 78709	
		ILLINOIS	FED. AID PROJECT	

DATE	
BY	
FINAL SURVEY	SURVEYED
NOTE BOOK	PLOTTED
NO.	TEMPLATE
	AREAS CHECKED
	AREAS CHECKED

DATE	
BY	
ORIGINAL SURVEY	SURVEYED
NOTE BOOK	PLOTTED
NO.	TEMPLATE
	AREAS CHECKED
	AREAS CHECKED

MODEL: Default  
 FILE NAME: D:\v\l\m\com\ad\illinois\p\p\WIDOT\Documents\DOT\_Offices\District\_9\Projects\13\_giant\_shawnee\7279\CAD\Drawn\CAD\Sheet\9279-SHAWNEE\SECTIONS\_Eb.dgn



**SEE MULTI-USE PATH CROSS SECTIONS FOR PATH LOCATIONS / ELEVS.**

USER NAME = naasdp	DESIGNED -	REVISED -
	DRAWN -	REVISED -
PLOT SCALE = 20.0000' / in.	CHECKED -	REVISED -
PLOT DATE = 3/17/2020	DATE -	REVISED -

**STATE OF ILLINOIS  
DEPARTMENT OF TRANSPORTATION**

<b>CROSS SECTIONS</b>	
<b>IL13 EASTBOUND</b>	
SCALE:	SHEET OF SHEETS
STA. 236+50.00 TO STA. 237+16.37	

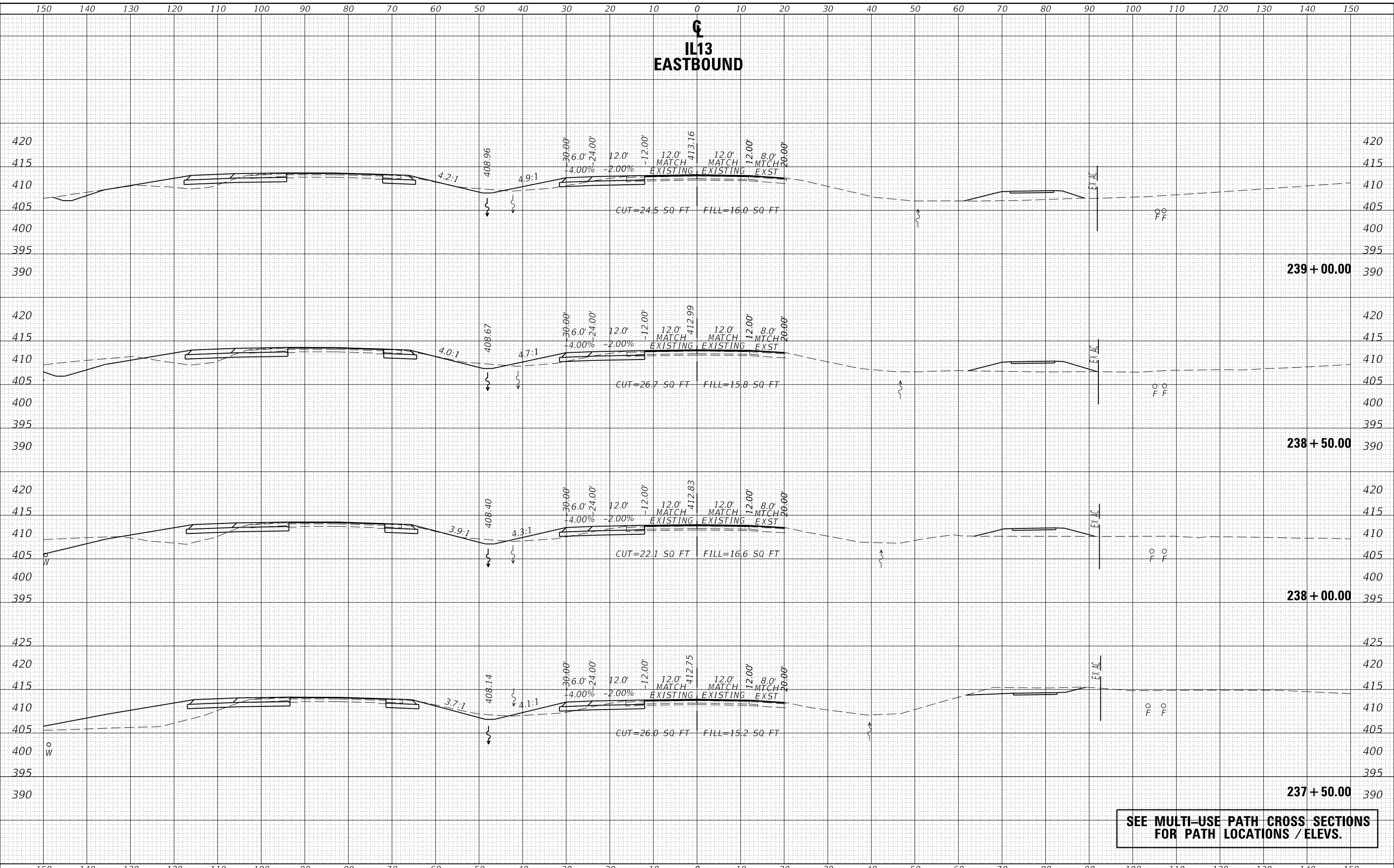
F.A.P. RTE.	SECTION	COUNTY	TOTAL SHEETS	SHEET NO.
331	(5-3)R-2,N-2,TS-1	JACKSON	212	161
				CONTRACT NO. 78709
		ILLINOIS	FED. AID PROJECT	

**IL13  
EASTBOUND**

DATE	
BY	
FINAL SURVEY	SURVEYED
NOTE BOOK	PLOTTED
NO.	TEMPLATE
	AREAS CHECKED

DATE	
BY	
ORIGINAL SURVEY	SURVEYED
NOTE BOOK	PLOTTED
NO.	TEMPLATE
	AREAS CHECKED

MODEL: Defaul  
FILE NAME: p:\v\l\m\com\ad\illinois\p\p\w\DOT\Documents\DOT - Office\Director - 9\Projects\13 - glant\_shawnee\72\79\CAD\Drawn\CAD\Sheet\92\92-SHA-SECTIONS\_Eb.dgn



**SEE MULTI-USE PATH CROSS SECTIONS  
FOR PATH LOCATIONS / ELEVS.**

USER NAME = naasdp	DESIGNED -	REVISED -
	DRAWN -	REVISED -
PLOT SCALE = 20.0000 ' / in.	CHECKED -	REVISED -
PLOT DATE = 3/17/2020	DATE -	REVISED -

**STATE OF ILLINOIS  
DEPARTMENT OF TRANSPORTATION**

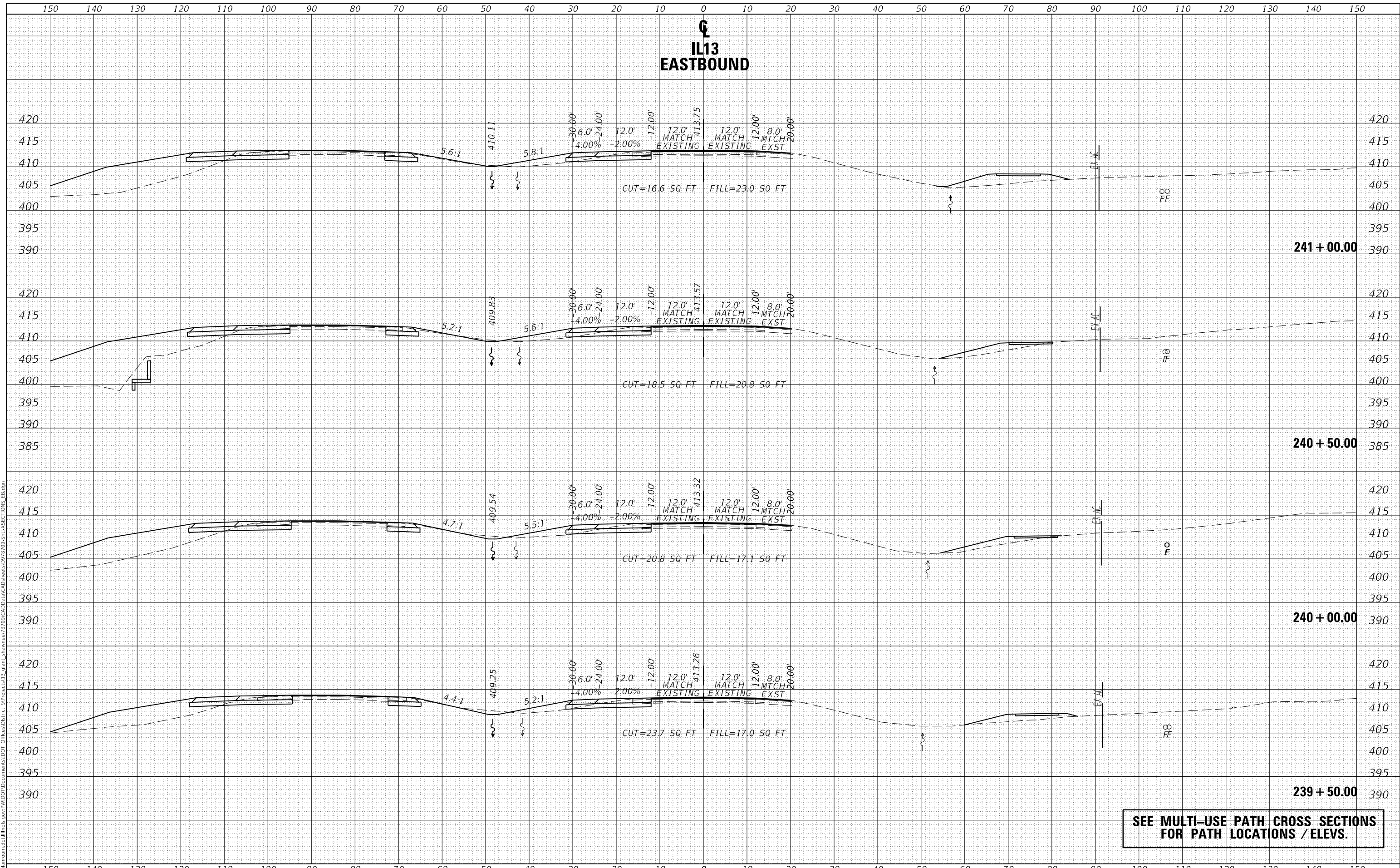
<b>CROSS SECTIONS IL13 EASTBOUND</b>	
SCALE:	SHEET OF SHEETS
STA. 237+50.00 TO STA. 239+00.00	

F.A.P. RTE.	SECTION	COUNTY	TOTAL SHEETS	SHEET NO.
331	(5-3)R-2,N-2,TS-1	JACKSON	212	162
CONTRACT NO. 78709			ILLINOIS FED. AID PROJECT	

DATE	
BY	
FINAL SURVEY	SURVEYED
NOTE BOOK	PLOTTED
NO.	TEMPLATE
	AREAS CHECKED
	AREAS CHECKED

DATE	
BY	
ORIGINAL SURVEY	SURVEYED
NOTE BOOK	PLOTTED
NO.	TEMPLATE
	AREAS CHECKED
	AREAS CHECKED

MODEL: Definit  
 FILE NAME: D:\v\l\m\com\ad\illinois\p\p\w\DOT\Documents\DOT\_Offices\District\_3\blant\_shawnee\7279\CAD\Drawn\CAD\Sheet\09-29-2019-SHA\SECTIONS\_Eb.dgn



**SEE MULTI-USE PATH CROSS SECTIONS FOR PATH LOCATIONS / ELEVS.**

USER NAME = naasdp	DESIGNED -	REVISED -
	DRAWN -	REVISED -
PLOT SCALE = 20.0000' / in.	CHECKED -	REVISED -
PLOT DATE = 3/17/2020	DATE -	REVISED -

**STATE OF ILLINOIS  
 DEPARTMENT OF TRANSPORTATION**

<b>CROSS SECTIONS</b>	
<b>IL13 EASTBOUND</b>	
SCALE:	SHEET OF SHEETS
STA. 239+50.00	TO STA. 241+00.00


F.A.P. RTE.	SECTION	COUNTY	TOTAL SHEETS	SHEET NO.
331	(5-3)R-2,N-2,TS-1	JACKSON	212	163
CONTRACT NO. 78709				
ILLINOIS		FED. AID PROJECT		



DATE	
BY	
FINAL SURVEY	SURVEYED
NOTE BOOK	PLOTTED
NO.	TEMPLATE
	AREAS CHECKED
	AREAS CHECKED

DATE	
BY	
ORIGINAL SURVEY	SURVEYED
NOTE BOOK	PLOTTED
NO.	TEMPLATE
	AREAS CHECKED
	AREAS CHECKED

MODEL: Definit  
 FILE NAME: D:\v\l\m\com\ad\illinois\p\p\WIDOT\Documents\DOT\_Offices\District\_9\Projects\13\_giant\_shawnee\7279\CAD\Drawn\CAD\Sheet\09\_29\_20\Sht\SECTIONS\_Eb.dwg



**SEE MULTI-USE PATH CROSS SECTIONS FOR PATH LOCATIONS / ELEV.**

**STATE OF ILLINOIS  
 DEPARTMENT OF TRANSPORTATION**

**CROSS SECTIONS  
 IL13 EASTBOUND**

USER NAME = naasdp	DESIGNED -	REVISED -
	DRAWN -	REVISED -
PLOT SCALE = 20.0000' / in.	CHECKED -	REVISED -
PLOT DATE = 3/17/2020	DATE -	REVISED -

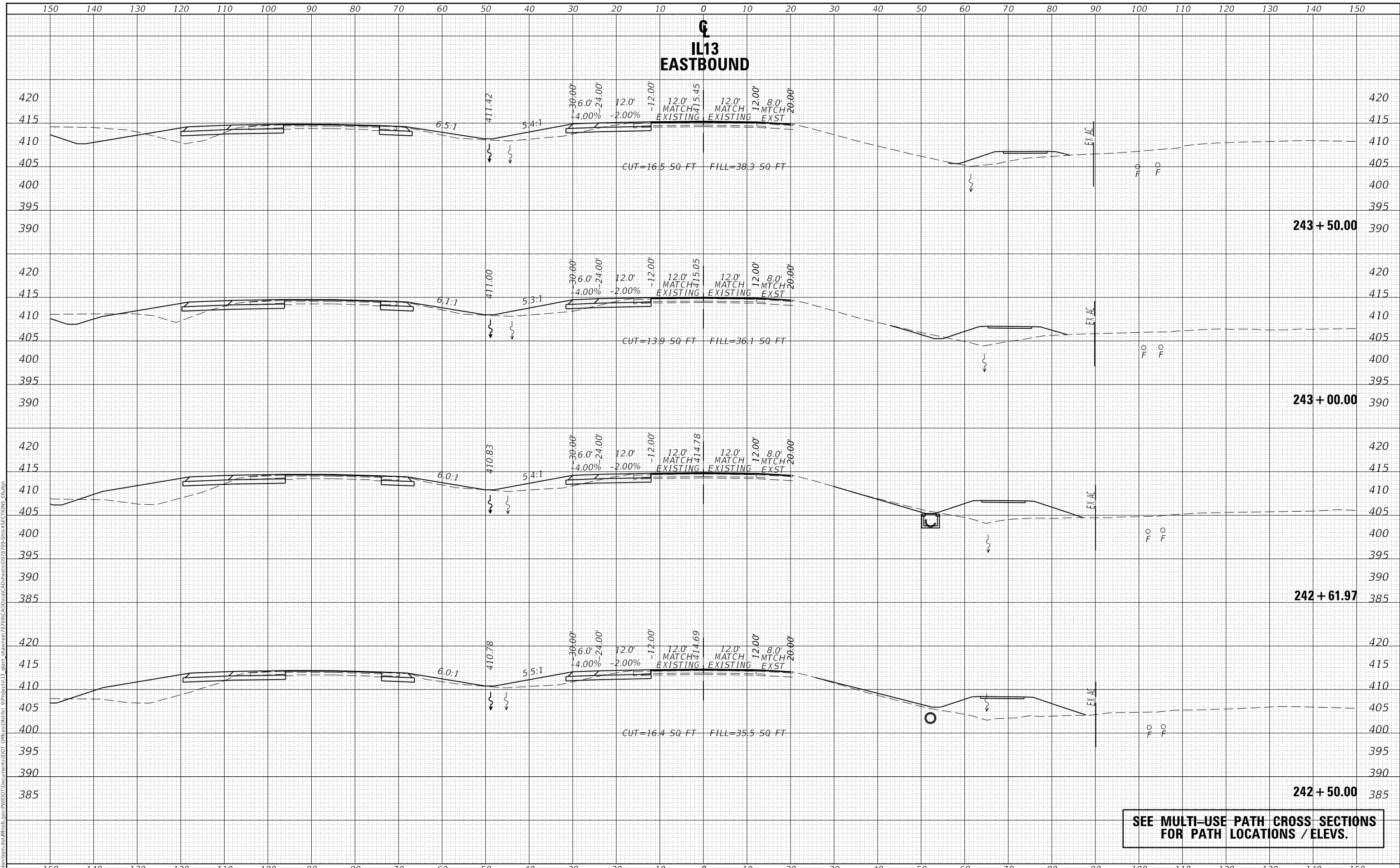
SCALE: SHEET OF SHEETS STA. 241+50.00 TO STA. 242+00.00

F.A.P. RTE.	SECTION	COUNTY	TOTAL SHEETS	SHEET NO.
331	(5-3)R-2,N-2,TS-1	JACKSON	212	164
CONTRACT NO. 78709				
ILLINOIS		FED. AID PROJECT		

DATE	
BY	
FINAL SURVEY	SURVEYED
NOTE BOOK	PLOTTED
NO.	TEMPLATE
	AREAS CHECKED
	AREAS CHECKED

DATE	
BY	
ORIGINAL SURVEY	SURVEYED
NOTE BOOK	PLOTTED
NO.	TEMPLATE
	AREAS CHECKED
	AREAS CHECKED

MODEL: Definit  
 FILE NAME: D:\v\l\m\com\ad\illinois\p\p\WIDOT\Documents\DOT\_Offices\District\_3\Project\13\_giant\_shawnee\72\79\CAD\Drawn\CAD\Sheet\09\2\09\_Sht\SECTIONS\_Eb.dgn



**SEE MULTI-USE PATH CROSS SECTIONS FOR PATH LOCATIONS / ELEV.**

USER NAME = naasdp	DESIGNED -	REVISED -
	DRAWN -	REVISED -
PLOT SCALE = 20.0000 ' / in.	CHECKED -	REVISED -
PLOT DATE = 3/17/2020	DATE -	REVISED -

**STATE OF ILLINOIS  
 DEPARTMENT OF TRANSPORTATION**

<b>CROSS SECTIONS</b>	
<b>IL13 EASTBOUND</b>	
SCALE:	SHEET OF SHEETS
STA. 242+50.00	TO STA. 243+50.00

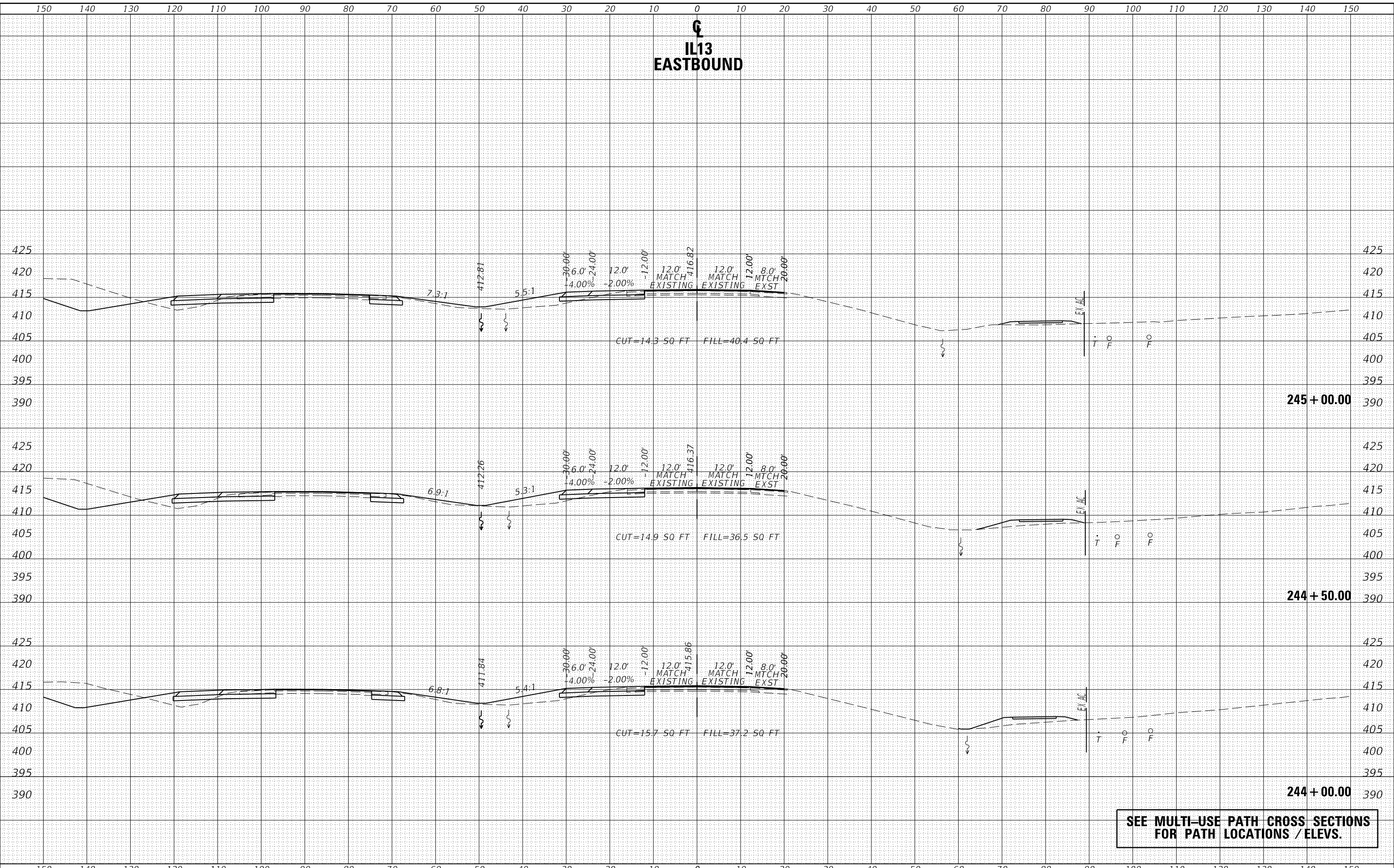
F.A.P. RTE.	SECTION	COUNTY	TOTAL SHEETS	SHEET NO.
331	(5-3)R-2,N-2,TS-1	JACKSON	212	165
CONTRACT NO. 78709				
ILLINOIS		FED. AID PROJECT		

**IL13  
EASTBOUND**

DATE	
BY	
FINAL SURVEY	SURVEYED
NOTE BOOK	PLOTTED
NO.	TEMPLATE
	AREAS CHECKED
	AREAS CHECKED

DATE	
BY	
ORIGINAL SURVEY	SURVEYED
NOTE BOOK	PLOTTED
NO.	TEMPLATE
	AREAS CHECKED
	AREAS CHECKED

MODEL: Defaul  
FILE NAME: D:\v\l\m\com\ad\illinois\p\p\w\DOT\Documents\DOT - Office\District 9\Projects\13\glant\_shawnee\72\9\CAD\Drawn\CAD\Sheet\92\99-Sht\SECTIONS\_Eb.dgn



**245 + 00.00**

**244 + 50.00**

**244 + 00.00**

**SEE MULTI-USE PATH CROSS SECTIONS  
FOR PATH LOCATIONS / ELEVS.**

USER NAME = naasdp	DESIGNED -	REVISED -
	DRAWN -	REVISED -
PLOT SCALE = 20.0000 ' / in.	CHECKED -	REVISED -
PLOT DATE = 3/17/2020	DATE -	REVISED -

**STATE OF ILLINOIS  
DEPARTMENT OF TRANSPORTATION**


<b>CROSS SECTIONS</b>	
<b>IL13 EASTBOUND</b>	
SCALE:	SHEET OF SHEETS
STA. 244+00.00	TO STA. 245+00.00

F.A.P. RTE.	SECTION	COUNTY	TOTAL SHEETS	SHEET NO.
331	(5-3)R-2,N-2,TS-1	JACKSON	212	166
CONTRACT NO. 78709				
ILLINOIS		FED. AID PROJECT		

DATE	
BY	
FINAL SURVEY	SURVEYED
NOTE BOOK	PLOTTED
NO.	TEMPLATE
	AREAS CHECKED

DATE	
BY	
ORIGINAL SURVEY	SURVEYED
NOTE BOOK	PLOTTED
NO.	TEMPLATE
	AREAS CHECKED

MODEL: Default  
 FILE NAME: D:\v\l\m\com\ad\illinois\p\p\w\DOT\Documents\DOT\_Offices\District\_9\Projects\13\_giant\_shawnee\72\99\CAD\Drawn\CAD\Sheet\99\_Sht\AS\SECTIONS\_Eb.dgn



**SEE MULTI-USE PATH CROSS SECTIONS FOR PATH LOCATIONS / ELEV.**

USER NAME = naasdp	DESIGNED -	REVISED -
	DRAWN -	REVISED -
PLOT SCALE = 20.0000' / in.	CHECKED -	REVISED -
PLOT DATE = 3/17/2020	DATE -	REVISED -

**STATE OF ILLINOIS  
DEPARTMENT OF TRANSPORTATION**

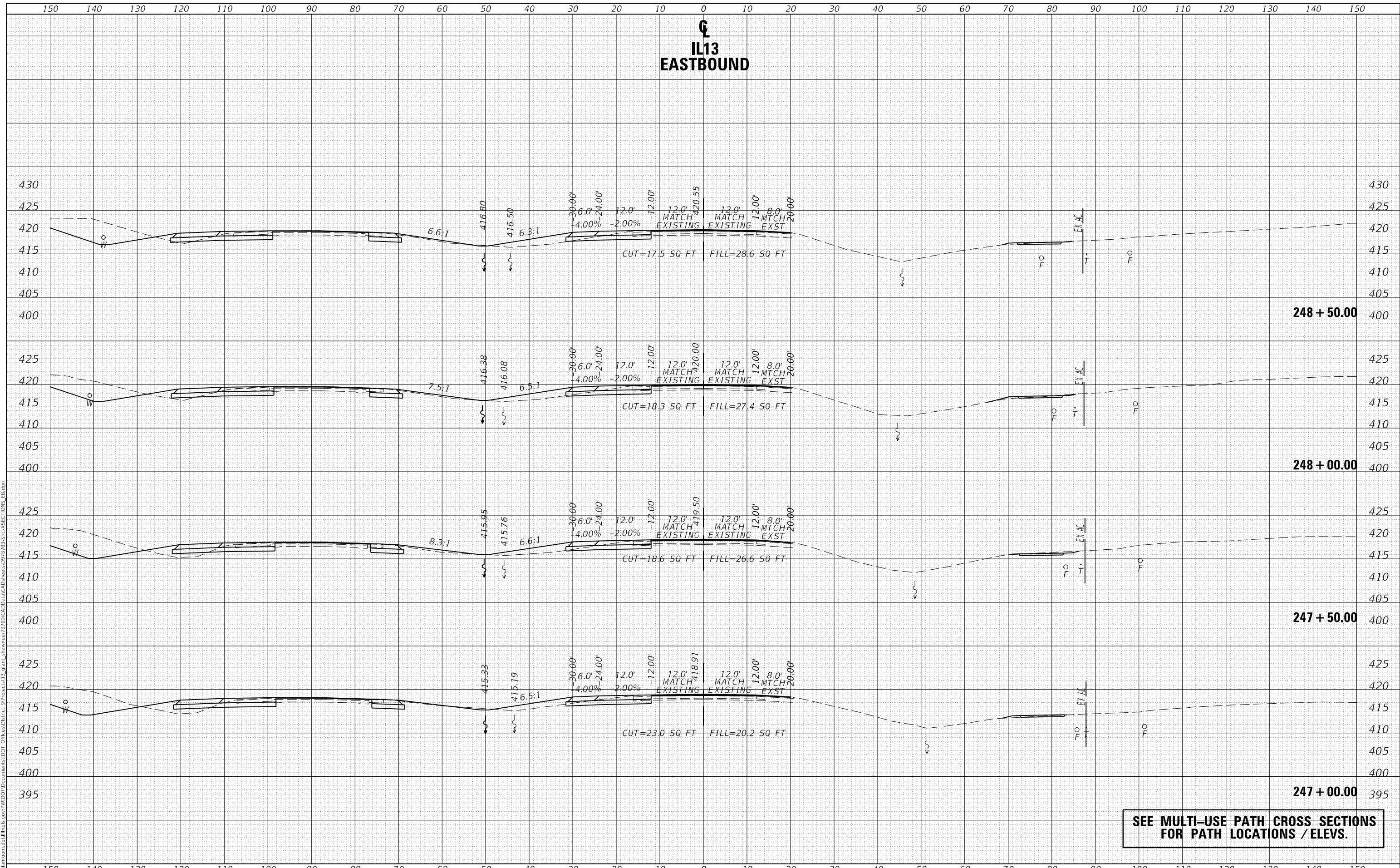
<b>CROSS SECTIONS</b>	
<b>IL13 EASTBOUND</b>	
SCALE:	SHEET OF SHEETS
STA. 245+50.00	TO STA. 246+95.06

F.A.P. RTE.	SECTION	COUNTY	TOTAL SHEETS	SHEET NO.
331	(5-3)R-2,N-2,TS-1	JACKSON	212	167
CONTRACT NO. 78709				
ILLINOIS		FED. AID PROJECT		

FINAL SURVEY NO.	SURVEYED	DATE
NOTE BOOK NO.	PLOTTED	
	TEMPLATE	
	AREAS CHECKED	

ORIGINAL SURVEY NO.	SURVEYED	DATE
NOTE BOOK NO.	PLOTTED	
	TEMPLATE	
	AREAS CHECKED	

MODEL: Definit  
 FILE NAME: p:\work\mcom\ad\illinois\p\p\WIDOT\Documents\DOT\_Offices\District\_9\Projects\13\_giant\_shawnee\7279\CAD\Drawn\CAD\Sheet\9279-SHA\SECTIONS\_Eb.dgn



**SEE MULTI-USE PATH CROSS SECTIONS FOR PATH LOCATIONS / ELEVS.**

**STATE OF ILLINOIS  
 DEPARTMENT OF TRANSPORTATION**

**CROSS SECTIONS  
 IL13 EASTBOUND**

USER NAME = naasdp	DESIGNED -	REVISED -
	DRAWN -	REVISED -
PLOT SCALE = 20.0000' / in.	CHECKED -	REVISED -
PLOT DATE = 3/17/2020	DATE -	REVISED -

SCALE: SHEET OF SHEETS STA. 247+00.00 TO STA. 248+50.00

F.A.P. RTE. 331	SECTION (5-3)R-2,N-2,TS-1	COUNTY JACKSON	TOTAL SHEETS 212	SHEET NO. 168
CONTRACT NO. 78709			ILLINOIS FED. AID PROJECT	

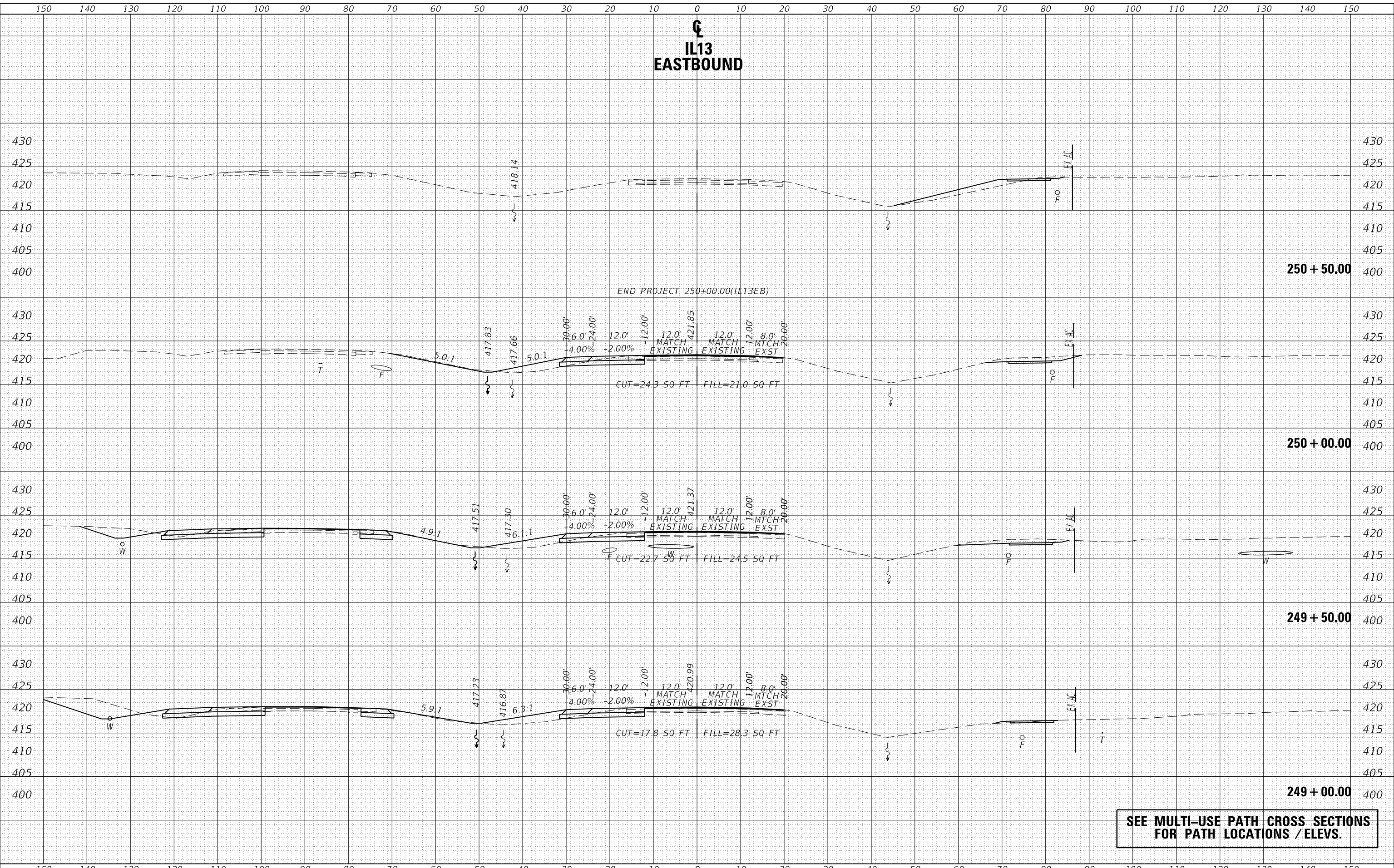
**IL13  
EASTBOUND**

DATE	
BY	
SURVEYED	
PLOTTED	
TEMPLATE	
NOTE BOOK	
AREAS CHECKED	

DATE	
BY	
SURVEYED	
PLOTTED	
TEMPLATE	
NOTE BOOK	
AREAS CHECKED	

DATE	
BY	
SURVEYED	
PLOTTED	
TEMPLATE	
NOTE BOOK	
AREAS CHECKED	

MODEL: Default  
FILE NAME: D:\work\mason.dwg\illinois\pvt\PIV\DOT\Documents\DOT\_Offices\Director\_9\Projects\13\_01ant\_shawnee\7279\CAD\Drawn\CAD\Print\9279\_Sht\AS\SECTIONS\_EB.dgn



**SEE MULTI-USE PATH CROSS SECTIONS  
FOR PATH LOCATIONS / ELEVS.**

USER NAME = naasdp	DESIGNED -	REVISED -
	DRAWN -	REVISED -
PLOT SCALE = 20.0000' / in.	CHECKED -	REVISED -
PLOT DATE = 3/17/2020	DATE -	REVISED -

**STATE OF ILLINOIS  
DEPARTMENT OF TRANSPORTATION**

**CROSS SECTIONS  
IL13 EASTBOUND**

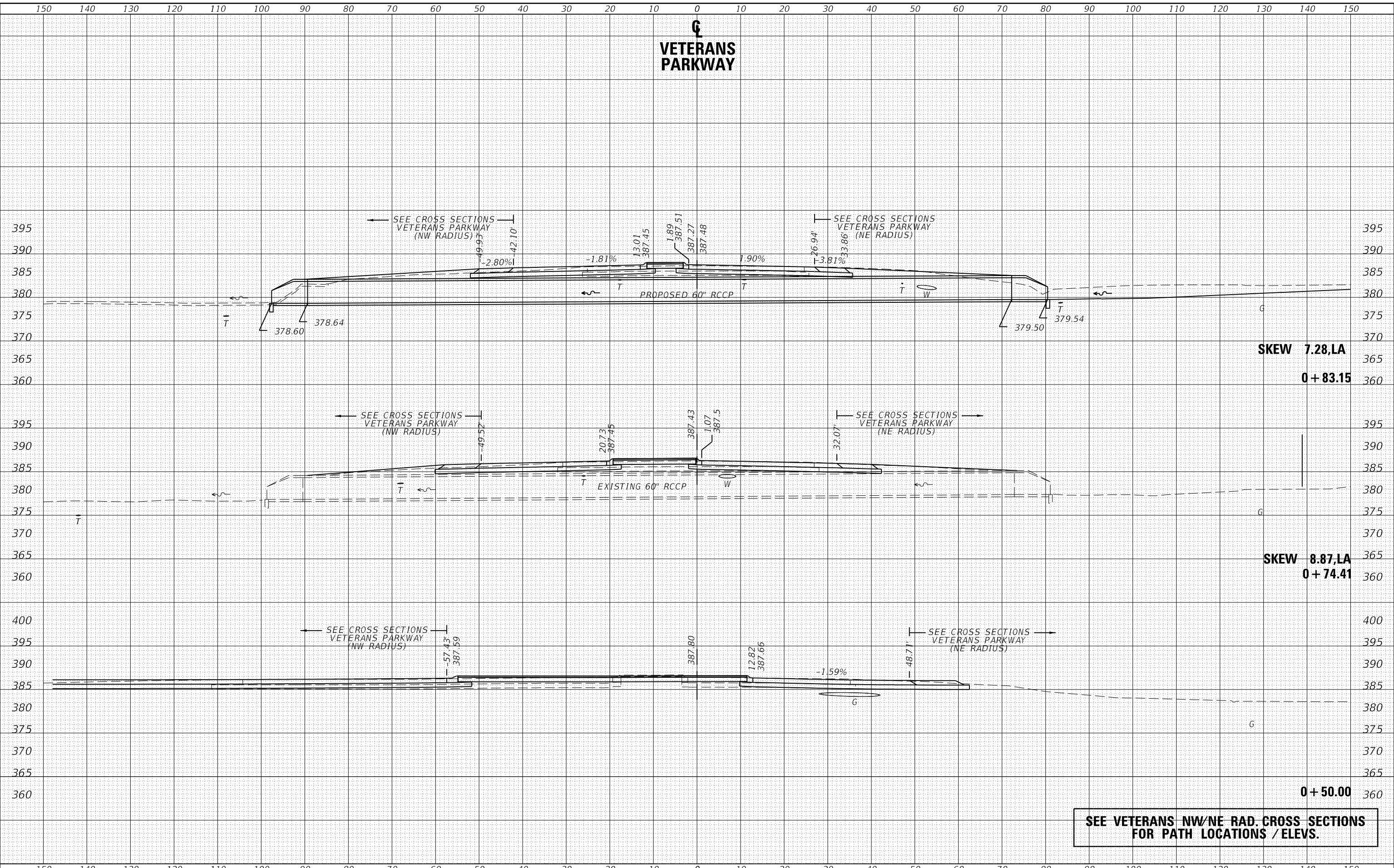
SCALE: SHEET OF SHEETS STA. 249+00.00 TO STA. 250+50.00

F.A.P. RTE.	SECTION	COUNTY	TOTAL SHEETS	SHEET NO.
331	(5-3)R-2,N-2,TS-1	JACKSON	212	169
				CONTRACT NO. 78709
		ILLINOIS	FED. AID PROJECT	

DATE	
BY	
FINAL SURVEY	SURVEYED
NOTE BOOK	PLOTTED
NO.	TEMPLATE
	AREAS CHECKED
	AREAS CHECKED

DATE	
BY	
ORIGINAL SURVEY	SURVEYED
NOTE BOOK	PLOTTED
NO.	TEMPLATE
	AREAS CHECKED
	AREAS CHECKED

MODEL: Defaul  
 FILE NAME: \\pxl\am\com\ad\illinois\pwr\DOT\Documents\DOT - Office\District 9\Projects\13 - Grant - Shawnee\2020\CAD\Drawn\CAD\Drawn\92\20\SR\SECTIONS\_VETERANS.dwg



**SEE VETERANS NW/NE RAD. CROSS SECTIONS FOR PATH LOCATIONS / ELEV.**

USER NAME = naasdp	DESIGNED -	REVISED -
	DRAWN -	REVISED -
PLOT SCALE = 20.0000' / in.	CHECKED -	REVISED -
PLOT DATE = 3/17/2020	DATE -	REVISED -

**STATE OF ILLINOIS  
 DEPARTMENT OF TRANSPORTATION**

**CROSS SECTIONS  
 VETERANS PARKWAY**

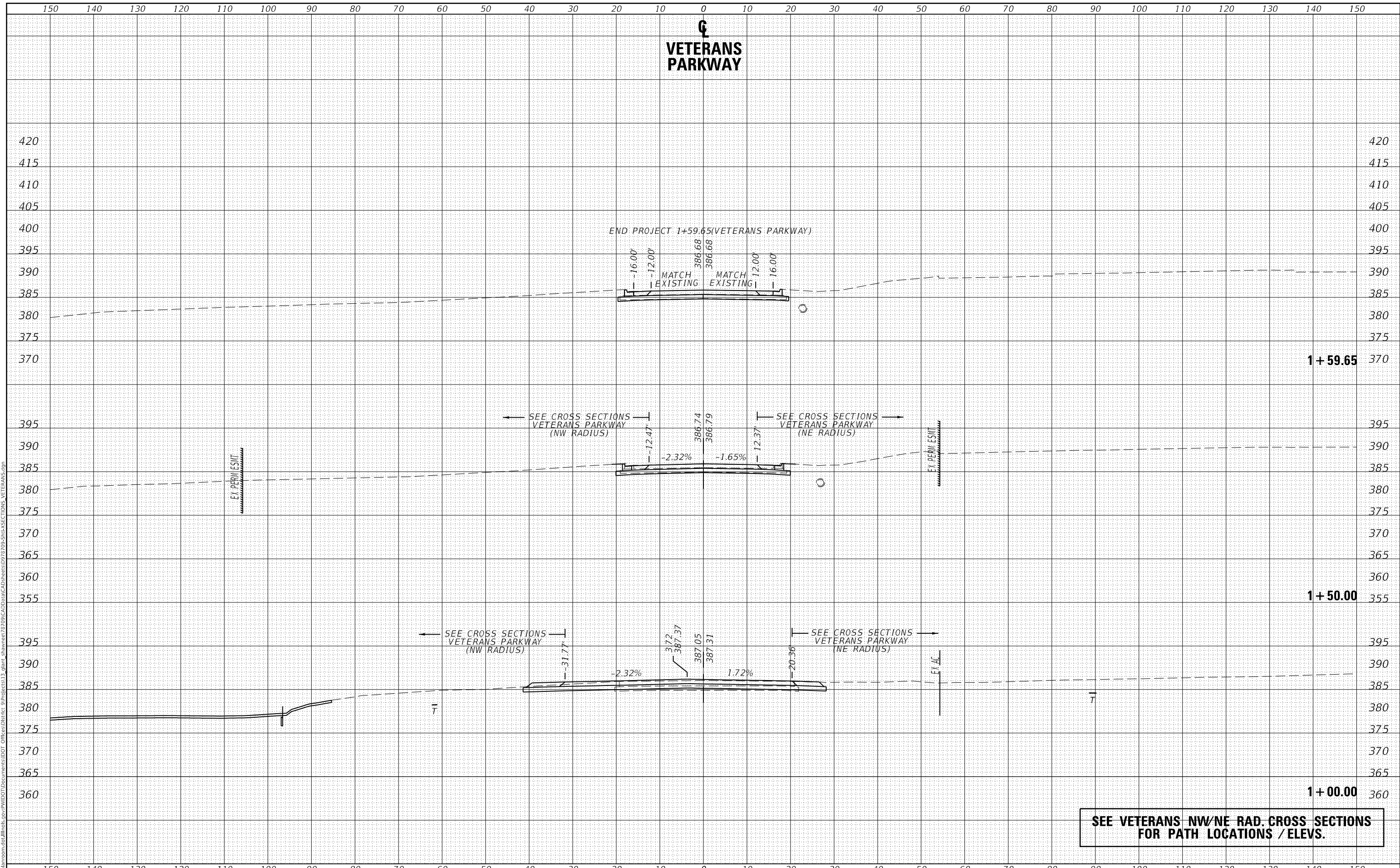
SCALE: SHEET OF SHEETS STA. +50.00 TO STA. +83.15

F.A.P. RTE.	SECTION	COUNTY	TOTAL SHEETS	SHEET NO.
331	(5-3)R-2,N-2,TS-1	JACKSON	212	170
CONTRACT NO. 78709			ILLINOIS FED. AID PROJECT	

DATE	
BY	
FINAL SURVEY	SURVEYED
NOTE BOOK	PLOTTED
NO.	TEMPLATE
	AREAS CHECKED

DATE	
BY	
ORIGINAL SURVEY	SURVEYED
NOTE BOOK	PLOTTED
NO.	TEMPLATE
	AREAS CHECKED

MODEL: Default  
 FILE NAME: p:\work\mason.d\all\mso\p\w\DOT\Documents\DOT\_Offices\District\_9\Projects\13\_giant\_shawnee\7279\CAD\Drawn\CAD\Sheet\09-29-SHA\SECTIONS\_VETERANS.dgn



**SEE VETERANS NW/NE RAD. CROSS SECTIONS FOR PATH LOCATIONS / ELEV.**

USER NAME = naasdp	DESIGNED -	REVISED -
	DRAWN -	REVISED -
PLOT SCALE = 20.0000 ' / in.	CHECKED -	REVISED -
PLOT DATE = 3/17/2020	DATE -	REVISED -

**STATE OF ILLINOIS  
 DEPARTMENT OF TRANSPORTATION**

<b>CROSS SECTIONS VETERANS PARKWAY</b>	
SCALE:	SHEET OF SHEETS
STA. 1+00.00	TO STA. 1+59.65

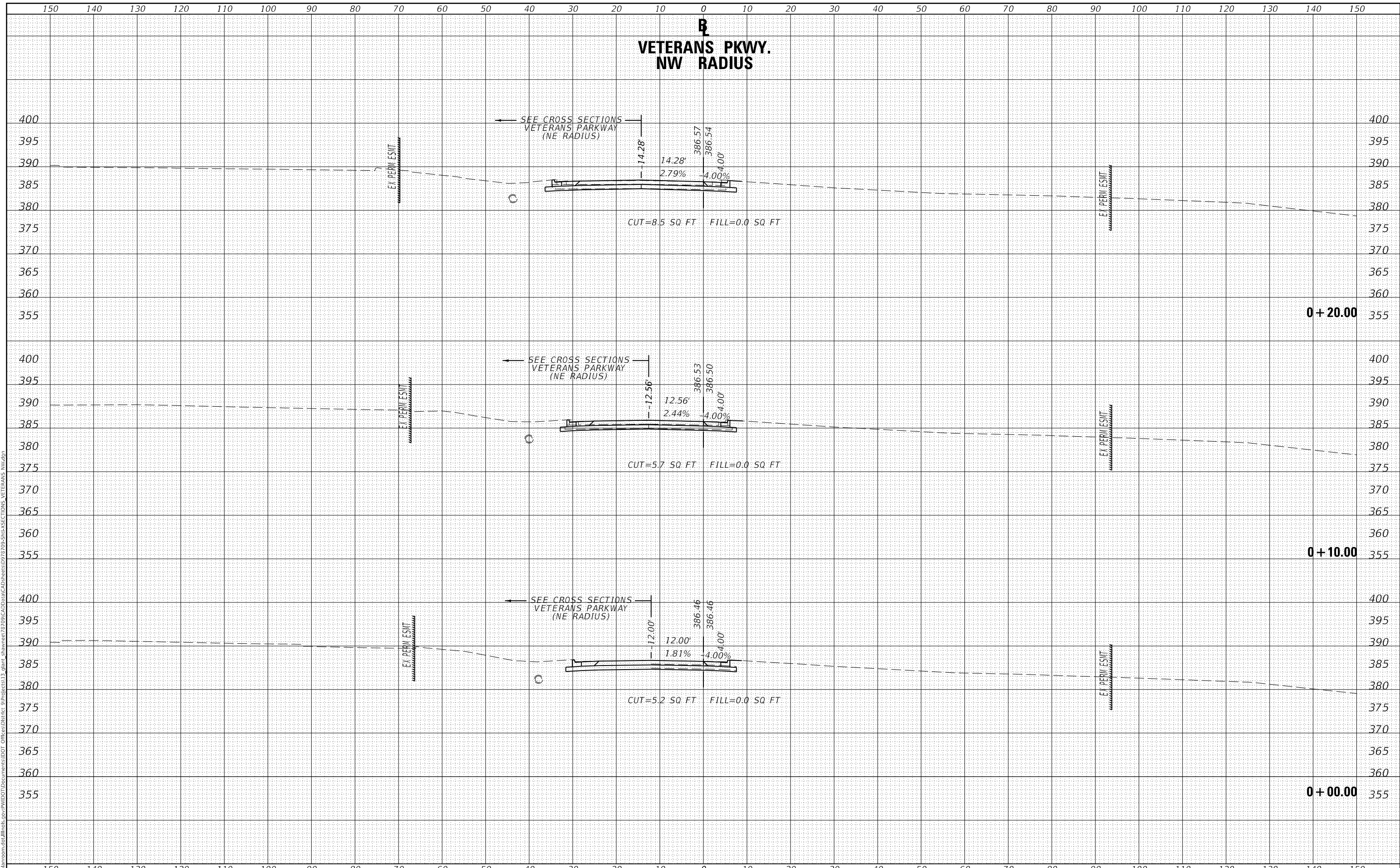
F.A.P. RTE.	SECTION	COUNTY	TOTAL SHEETS	SHEET NO.
331	(5-3)R-2,N-2,TS-1	JACKSON	212	171
CONTRACT NO. 78709				
ILLINOIS		FED. AID PROJECT		



DATE	
BY	
SURVEYED	
PLOTTED	
TEMPLATE	
AREAS CHECKED	
FINAL SURVEY	
NOTE BOOK	
NO.	

DATE	
BY	
SURVEYED	
PLOTTED	
TEMPLATE	
AREAS CHECKED	
ORIGINAL SURVEY	
NOTE BOOK	
NO.	

MODEL: Definit  
 FILE NAME: D:\vbl\m\com\ad\illinois\p\p\WIDOT\Documents\DOT\_Offices\District\_3\Projects\13\_giant\_shawnee\7279\CAD\Drawn\CAD\Sheet\097279-SR\SECTIONS\_VETERANS\_NW.dgn



USER NAME = naasdp	DESIGNED -	REVISED -
	DRAWN -	REVISED -
PLOT SCALE = 20.0000 ' / in.	CHECKED -	REVISED -
PLOT DATE = 3/17/2020	DATE -	REVISED -

**STATE OF ILLINOIS  
 DEPARTMENT OF TRANSPORTATION**

<b>CROSS SECTIONS VETERANS PARKWAY (NW RADIUS)</b>	
SCALE:	SHEET OF SHEETS STA. +00.00 TO STA. +20.00

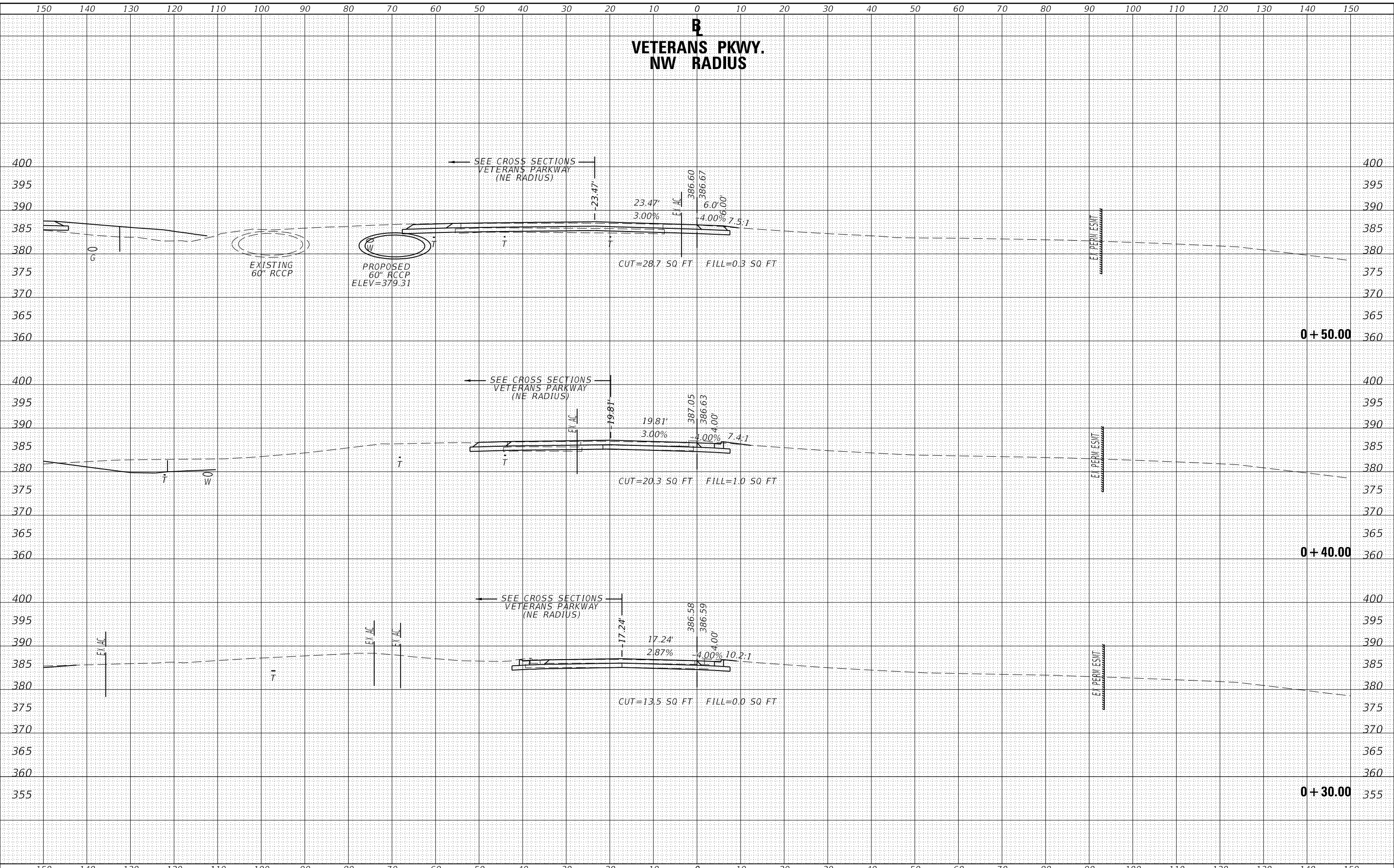
F.A.P. RTE.	SECTION	COUNTY	TOTAL SHEETS	SHEET NO.
331	(5-3)R-2,N-2,TS-1	JACKSON	212	172
CONTRACT NO. 78709				
ILLINOIS		FED. AID PROJECT		

# B VETERANS PKWY. NW RADIUS

DATE	
BY	
SURVEYED	
PLOTTED	
TEMPLATE	
AREAS CHECKED	
FINAL SURVEY	
NOTE BOOK	
NO.	

DATE	
BY	
SURVEYED	
PLOTTED	
TEMPLATE	
AREAS CHECKED	
ORIGINAL SURVEY	
NOTE BOOK	
NO.	

MODEL: Default  
 FILE NAME: D:\vtdm\com\ad\illinois\pwr\WIDOT\Documents\DOT\_Offices\District\_3\Projects\13\_giant\_shawnee\7279\CAD\Drawn\CAD\Sheet\09-12-09-SHA\SECTIONS\_VETERANS\_NW.dgn



USER NAME = naasdp	DESIGNED -	REVISED -
	DRAWN -	REVISED -
PLOT SCALE = 20.0000 ' / in.	CHECKED -	REVISED -
PLOT DATE = 3/17/2020	DATE -	REVISED -

**STATE OF ILLINOIS  
DEPARTMENT OF TRANSPORTATION**

<b>CROSS SECTIONS VETERANS PARKWAY (NW RADIUS)</b>	
SCALE:	SHEET OF SHEETS STA. +30.00 TO STA. +50.00

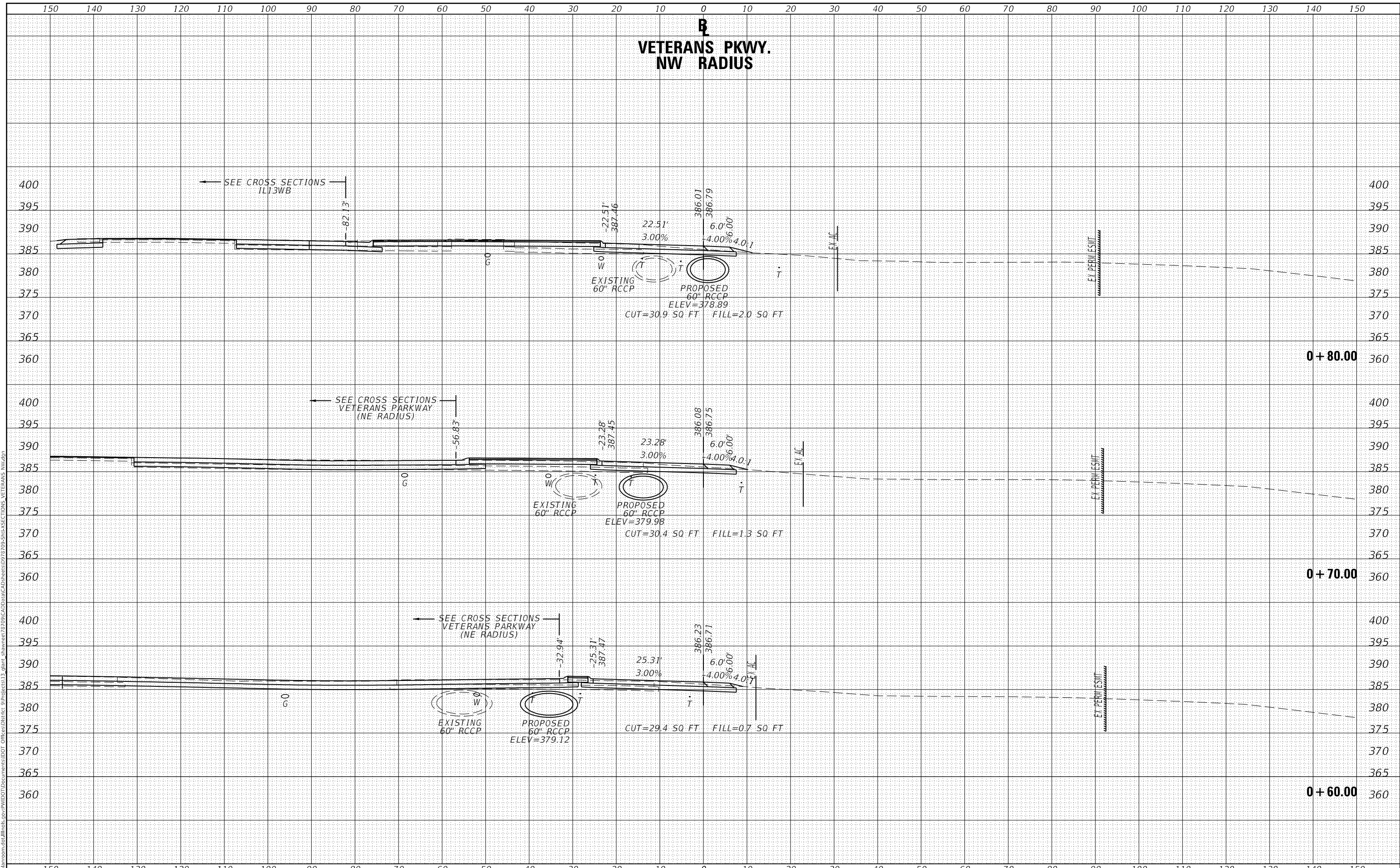
F.A.P. RTE.	SECTION	COUNTY	TOTAL SHEETS	SHEET NO.
331	(5-3)R-2,N-2,TS-1	JACKSON	212	173
CONTRACT NO. 78709				
ILLINOIS		FED. AID PROJECT		

**B**  
**VETERANS PKWY.**  
**NW RADIUS**

DATE	
BY	
FINAL SURVEY	SURVEYED
NOTE BOOK	PLOTTED
NO.	TEMPLATE
	AREAS CHECKED

DATE	
BY	
ORIGINAL SURVEY	SURVEYED
NOTE BOOK	PLOTTED
NO.	TEMPLATE
	AREAS CHECKED

MODEL: Default  
 FILE NAME: D:\vtdm\com.dca\Illinois\pvt\PIV\DOT\Documents\DOT\_Offices\District\_3\giant\_shawnee\7279\CAD\Drawn\CAD\Sheet\09-29-09-SHA\SECTIONS\_VETERANS\_NW.dgn



USER NAME = naasdp	DESIGNED -	REVISED -
	DRAWN -	REVISED -
PLOT SCALE = 20.0000 ' / in.	CHECKED -	REVISED -
PLOT DATE = 3/17/2020	DATE -	REVISED -

**STATE OF ILLINOIS**  
**DEPARTMENT OF TRANSPORTATION**

<b>CROSS SECTIONS</b>	
<b>VETERANS PARKWAY (NW RADIUS)</b>	
SCALE:	SHEET OF SHEETS
STA. +60.00	TO STA. +80.00

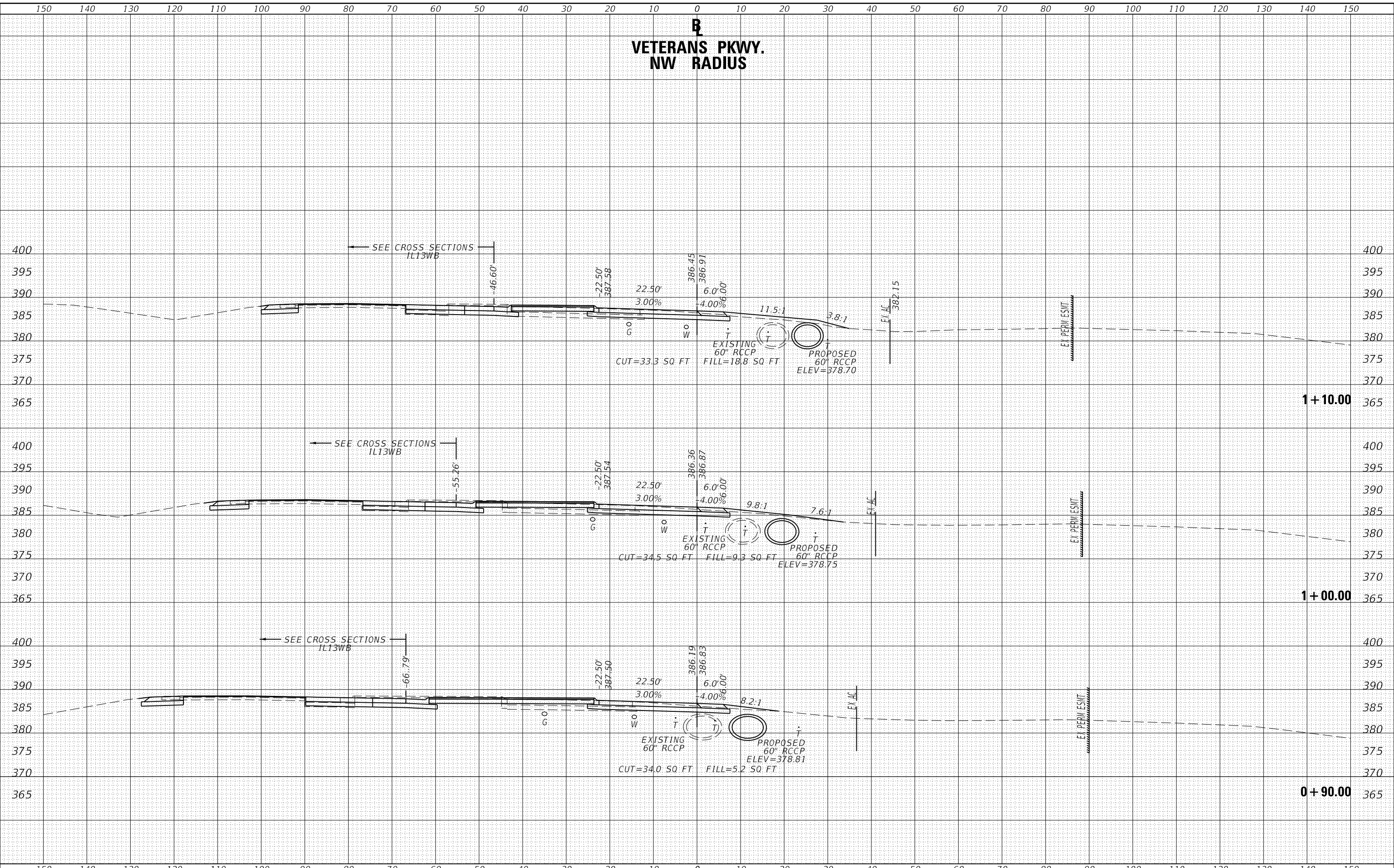
F.A.P. RTE.	SECTION	COUNTY	TOTAL SHEETS	SHEET NO.
331	(5-3)R-2,N-2,TS-1	JACKSON	212	174
CONTRACT NO. 78709				
ILLINOIS		FED. AID PROJECT		

# B VETERANS PKWY. NW RADIUS

DATE	
BY	
FINAL SURVEY	SURVEYED
NOTE BOOK	PLOTTED
NO.	TEMPLATE
	AREAS CHECKED

DATE	
BY	
ORIGINAL SURVEY	SURVEYED
NOTE BOOK	PLOTTED
NO.	TEMPLATE
	AREAS CHECKED

MODEL: Default  
 FILE NAME: D:\vtdm\com.dwg\Illinois\pwr\PROJECTS\DOT Documents\DOT Office\District 9\Projects\13\Grant-shawnee\7279\CAD\Drawn\CAD\Sheet\09-29-SHA\SECTIONS VETERANS NW.rvt



USER NAME = naasdp	DESIGNED -	REVISED -
	DRAWN -	REVISED -
PLOT SCALE = 20.0000' / in.	CHECKED -	REVISED -
PLOT DATE = 3/17/2020	DATE -	REVISED -

**STATE OF ILLINOIS  
DEPARTMENT OF TRANSPORTATION**

<b>CROSS SECTIONS VETERANS PARKWAY (NW RADIUS)</b>	
SCALE:	SHEET OF SHEETS
STA. +90.00	TO STA. 1+10.00

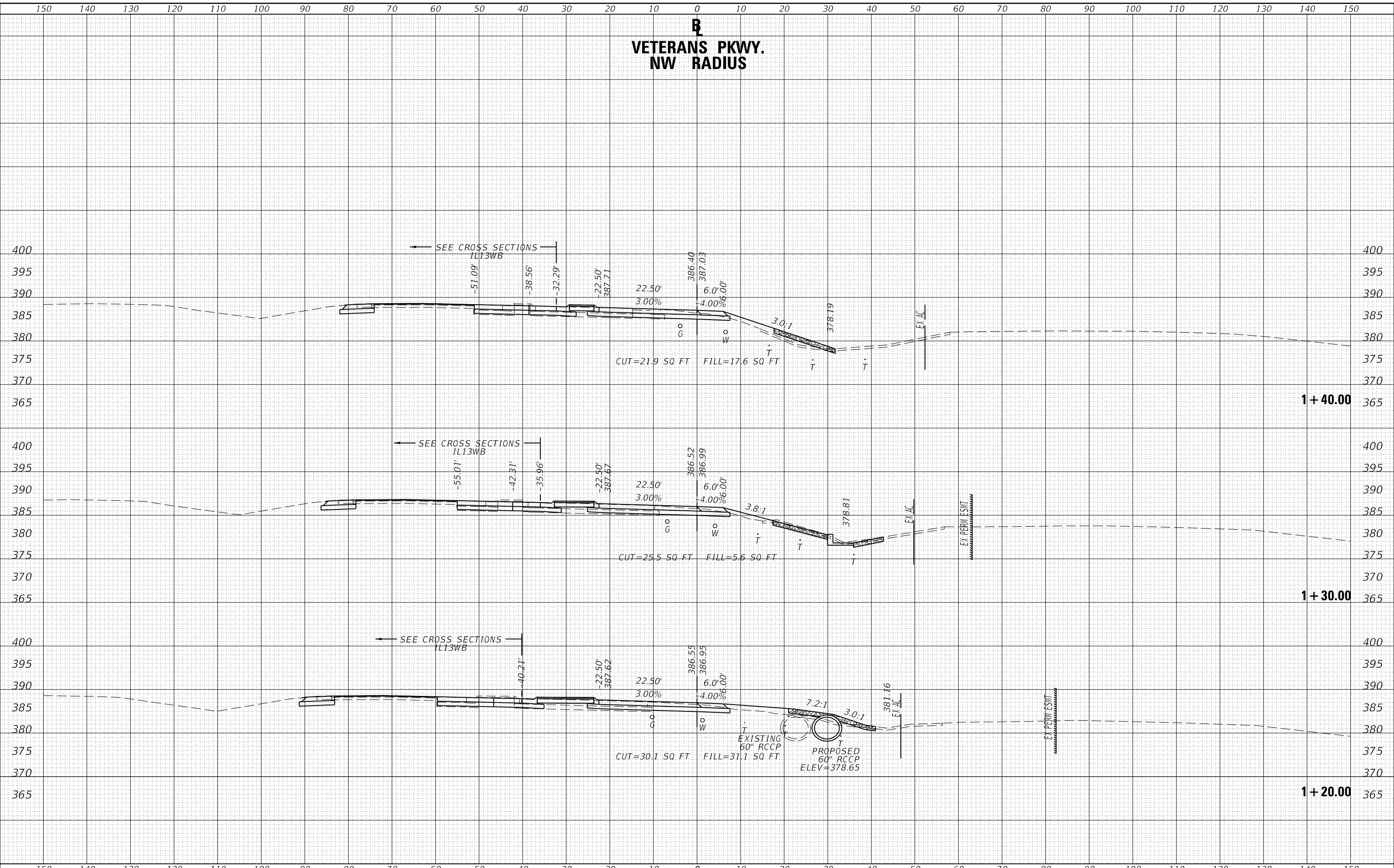
F.A.P. RTE.	SECTION	COUNTY	TOTAL SHEETS	SHEET NO.
331	(5-3)R-2,N-2,TS-1	JACKSON	212	175
CONTRACT NO. 78709				
ILLINOIS		FED. AID PROJECT		

# B VETERANS PKWY. NW RADIUS

DATE	
BY	
FINAL SURVEY	SURVEYED
NOTE BOOK	PLOTTED
NO.	TEMPLATE
	AREAS CHECKED

DATE	
BY	
ORIGINAL SURVEY	SURVEYED
NOTE BOOK	PLOTTED
NO.	TEMPLATE
	AREAS CHECKED

MODEL: Default  
 FILE NAME: D:\vbl\m\com\ad\illinois\p\p\WIDOT\Documents\DOT\_Offices\District\_9\Projects\113\_giant\_shawnee\7279\CAD\Drawn\CAD\Sheet\09-29-SHA\SECTIONS\_VETERANS\_NW.rvt



USER NAME = naasdp	DESIGNED -	REVISED -
	DRAWN -	REVISED -
PLOT SCALE = 20.0000' / in.	CHECKED -	REVISED -
PLOT DATE = 3/17/2020	DATE -	REVISED -

**STATE OF ILLINOIS  
DEPARTMENT OF TRANSPORTATION**

<b>CROSS SECTIONS VETERANS PARKWAY (NW RADIUS)</b>	
SCALE:	STA. 1+20.00 TO STA. 1+40.00
SHEET	OF SHEETS

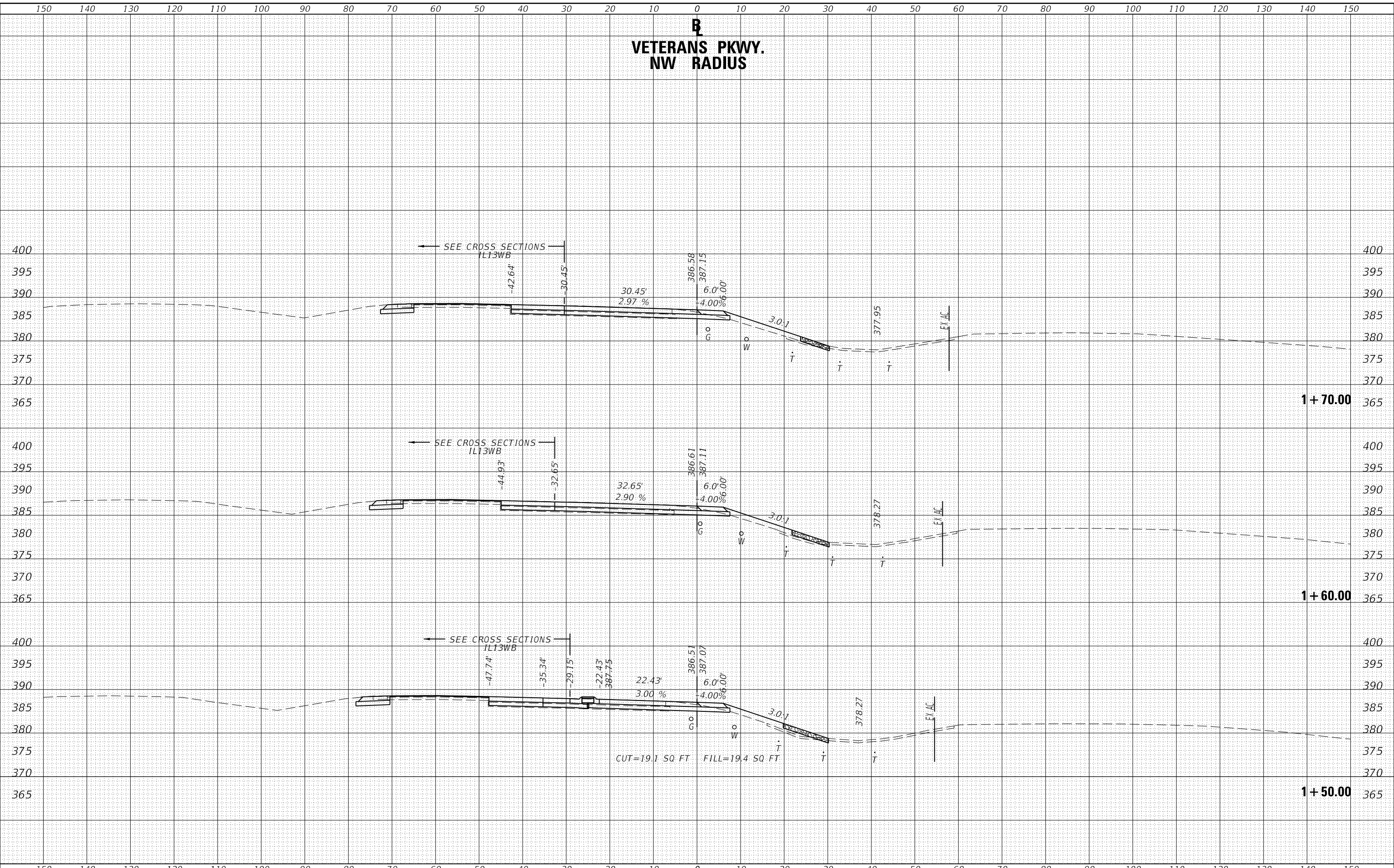
F.A.P. RTE.	SECTION	COUNTY	TOTAL SHEETS	SHEET NO.
331	(5-3)R-2,N-2,TS-1	JACKSON	212	176
CONTRACT NO. 78709				
ILLINOIS		FED. AID PROJECT		

# B VETERANS PKWY. NW RADIUS

DATE	
BY	
FINAL SURVEY NO.	
SURVEYED PLOTTED AREAS CHECKED	
TEMPLATES	
NOTE BOOK	
AREAS CHECKED	

DATE	
BY	
ORIGINAL SURVEY NO.	
SURVEYED PLOTTED AREAS CHECKED	
TEMPLATES	
NOTE BOOK	
AREAS CHECKED	

MODEL: Defaul  
 FILE NAME: D:\vtdm\com\ad\illinois\pww\DOT\Documents\DOT\_Offices\District\_9\Projects\13\_giant\_shawnee\72\9\CAD\Drawn\CAD\Sheet\9\2\99-SHA\SECTIONS\_VETERANS\_NW.dgn



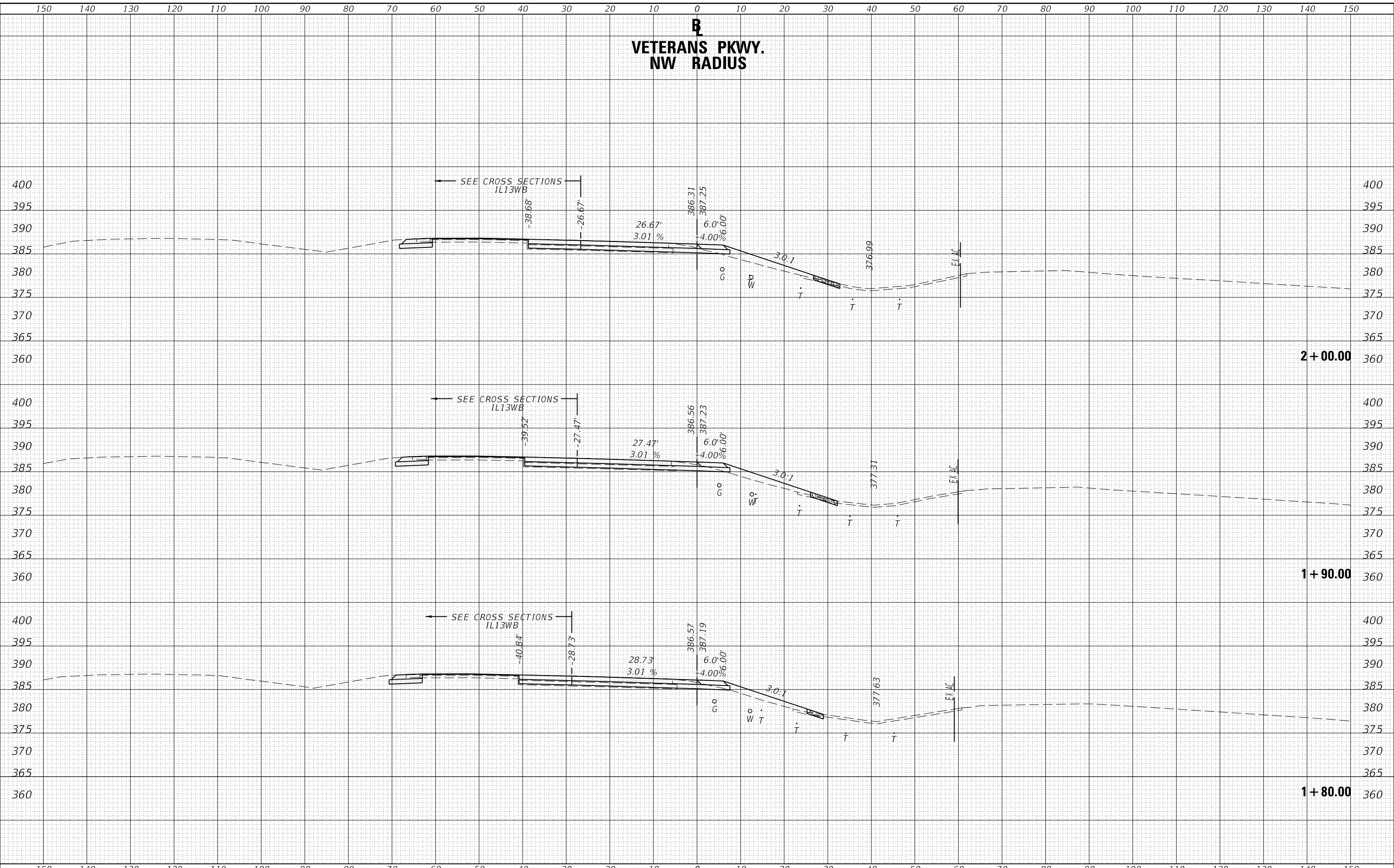
USER NAME = naasdp	DESIGNED -	REVISED -
	DRAWN -	REVISED -
PLOT SCALE = 20.0000' / in.	CHECKED -	REVISED -
PLOT DATE = 3/17/2020	DATE -	REVISED -

**STATE OF ILLINOIS  
DEPARTMENT OF TRANSPORTATION**

<b>CROSS SECTIONS VETERANS PARKWAY (NW RADIUS)</b>	
SCALE:	SHEET OF SHEETS STA. 1+50.00 TO STA. 1+70.00

F.A.P. RTE.	SECTION	COUNTY	TOTAL SHEETS	SHEET NO.
331	(5-3)R-2,N-2,TS-1	JACKSON	212	177
CONTRACT NO. 78709				
ILLINOIS		FED. AID PROJECT		

**B**  
**VETERANS PKWY.**  
**NW RADIUS**



DATE	
BY	
FINAL SURVEY	SURVEYED
NOTE BOOK	PLOTTED
NO.	TEMPLATE
	AREAS CHECKED

DATE	
BY	
ORIGINAL SURVEY	SURVEYED
NOTE BOOK	PLOTTED
NO.	TEMPLATE
	AREAS CHECKED

MODEL: Defaul  
 FILE NAME: D:\vbl\m\com\ad\illinois\p\p\WIDOT\Documents\DOT\_Offices\District\_9\Projects\13\_giant\_shawnee\72\9\CAD\Drawn\CAD\Sheet\09\2\09-SHA\SECTIONS\_VETERANS\_NW.rvt

USER NAME = naasdp	DESIGNED -	REVISED -
	DRAWN -	REVISED -
PLOT SCALE = 20.0000' / in.	CHECKED -	REVISED -
PLOT DATE = 3/17/2020	DATE -	REVISED -

**STATE OF ILLINOIS**  
**DEPARTMENT OF TRANSPORTATION**

<b>CROSS SECTIONS</b>	
<b>VETERANS PARKWAY (NW RADIUS)</b>	
SCALE:	SHEET OF SHEETS
STA. 1+80.00	TO STA. 2+00.00

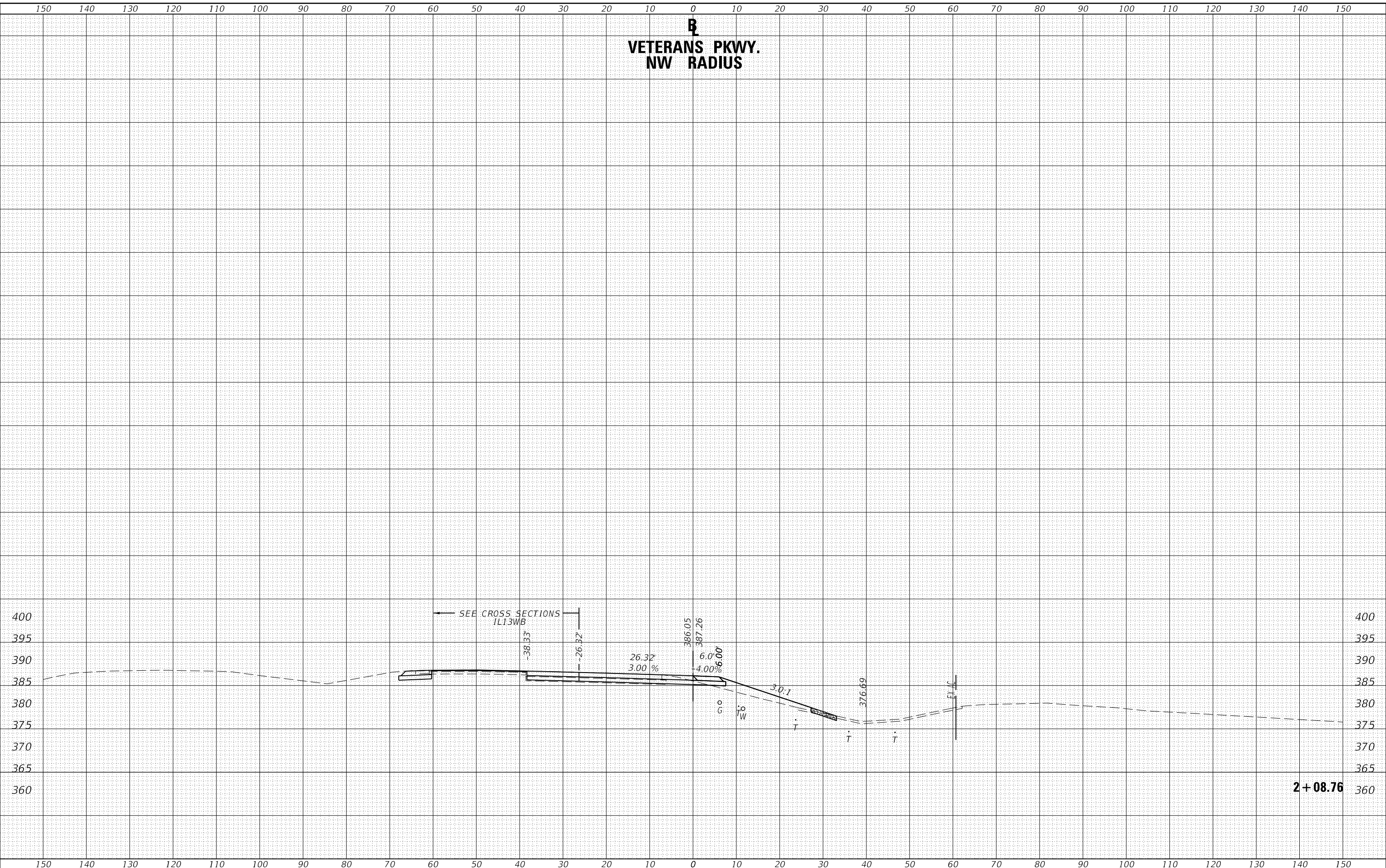
F.A.P. RTE.	SECTION	COUNTY	TOTAL SHEETS	SHEET NO.
331	(5-3)R-2,N-2,TS-1	JACKSON	212	178
CONTRACT NO. 78709				
ILLINOIS		FED. AID PROJECT		

**B**  
**VETERANS PKWY.**  
**NW RADIUS**

FINAL SURVEY NO.	SURVEYED	DATE
NOTE BOOK NO.	PLOTTED	
	TEMPLATE	
	AREAS CHECKED	

ORIGINAL SURVEY NO.	SURVEYED	DATE
NOTE BOOK NO.	PLOTTED	
	TEMPLATE	
	AREAS CHECKED	

MODEL: Default  
 FILE NAME: D:\vtdm\room\ad\illinois\pwr\pwidot\documents\dot\office\district\_9\project\13\plant\_shawnee\72\9\CAD\area\CAD\sheet\09\2\09-SHE\SECTIONS-VETERANS-NW.dgn



USER NAME = naasdp	DESIGNED -	REVISED -
	DRAWN -	REVISED -
PLOT SCALE = 20.0000 ' / in.	CHECKED -	REVISED -
PLOT DATE = 3/17/2020	DATE -	REVISED -

**STATE OF ILLINOIS**  
**DEPARTMENT OF TRANSPORTATION**

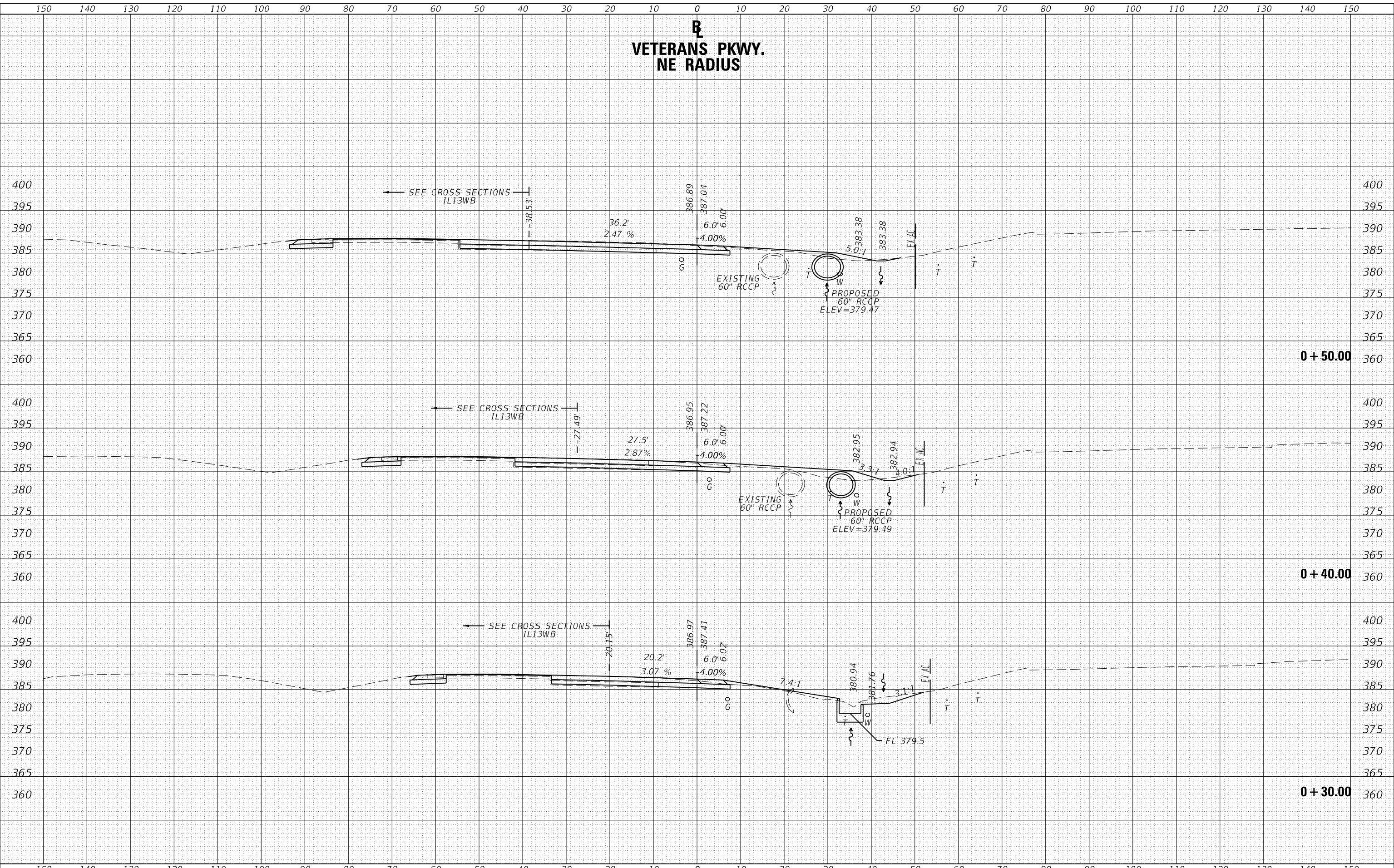
<b>CROSS SECTIONS</b>	
<b>VETERANS PARKWAY (NW RADIUS)</b>	
SCALE:	SHEET OF SHEETS STA. 2+08.76 TO STA. 2+08.76

F.A.P. RTE.	SECTION	COUNTY	TOTAL SHEETS	SHEET NO.
331	(5-3)R-2,N-2,TS-1	JACKSON	212	179
				CONTRACT NO. 78709
				ILLINOIS FED. AID PROJECT

**2+08.76**



# B VETERANS PKWY. NE RADIUS



DATE	
BY	
FINAL SURVEY	SURVEYED
NOTE BOOK	PLOTTED
NO.	TEMPLATE
	AREAS CHECKED

DATE	
BY	
ORIGINAL SURVEY	SURVEYED
NOTE BOOK	PLOTTED
NO.	TEMPLATE
	AREAS CHECKED

USER NAME = naasdp	DESIGNED -	REVISED -
	DRAWN -	REVISED -
PLOT SCALE = 20.0000' / in.	CHECKED -	REVISED -
PLOT DATE = 3/17/2020	DATE -	REVISED -

**STATE OF ILLINOIS  
DEPARTMENT OF TRANSPORTATION**

CROSS SECTIONS VETERANS PARKWAY (NE RADIUS)			
SCALE:	SHEET	OF SHEETS	STA. +30.00 TO STA. +50.00

F.A.P. RTE.	SECTION	COUNTY	TOTAL SHEETS	SHEET NO.
331	(5-3)R-2,N-2,TS-1	JACKSON	212	181
				CONTRACT NO. 78709
		ILLINOIS	FED. AID PROJECT	

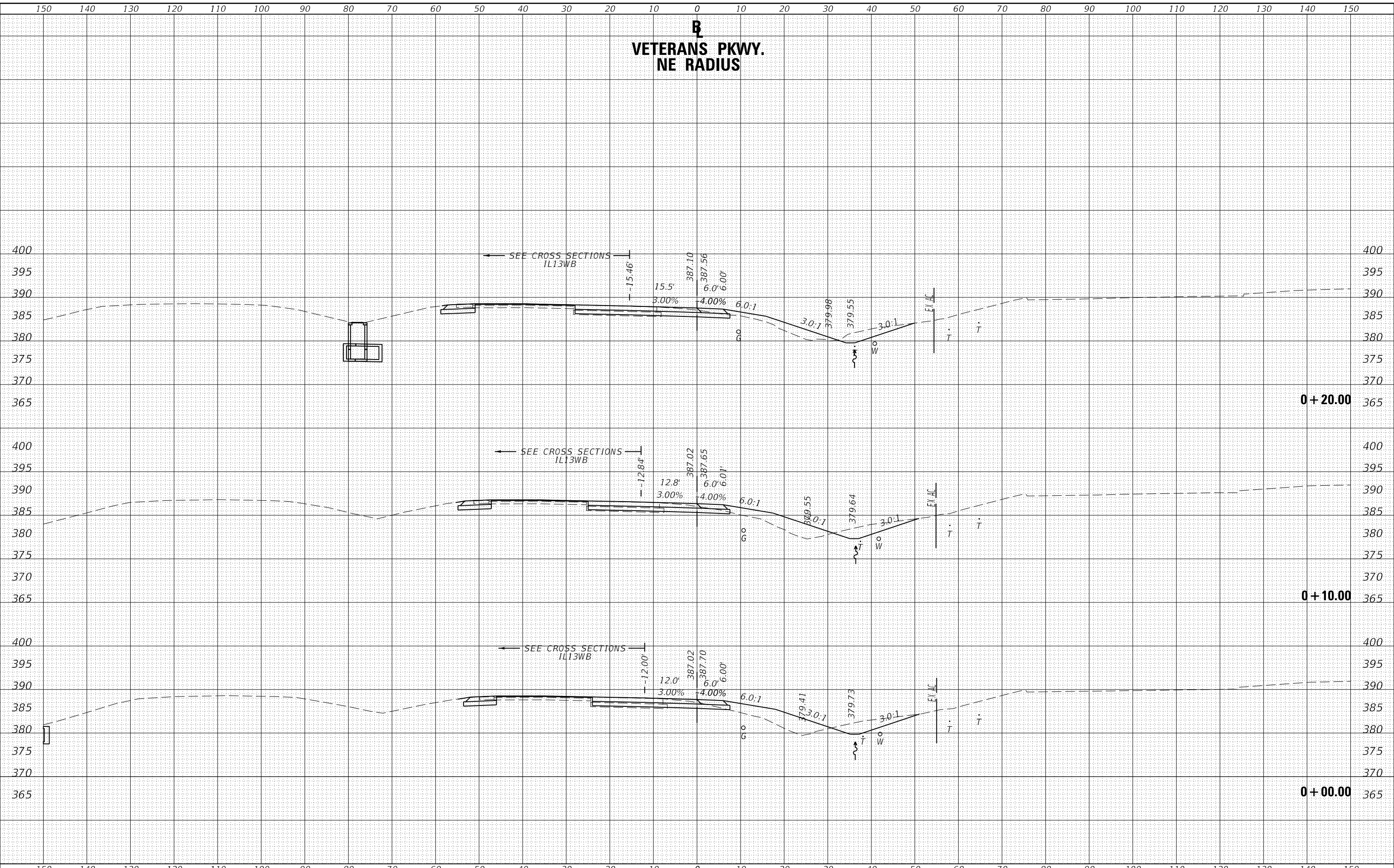
MODEL: Definit FILE NAME: D:\veterans\com\definit\mills\pvt\p\WIDOT\Documents\DOT\_Offices\District\_3\Project\13\_13\13\sharves\7279\CAD\Drawn\CAD\Drawn\09-29-09-SHA\SECTIONS\_VETERANS\_NE.dgn

# B VETERANS PKWY. NE RADIUS

DATE	
BY	
FINAL SURVEY	SURVEYED
NOTE BOOK	PLOTTED
NO.	TEMPLATE
	AREAS CHECKED
	AREAS CHECKED

DATE	
BY	
ORIGINAL SURVEY	SURVEYED
NOTE BOOK	PLOTTED
NO.	TEMPLATE
	AREAS CHECKED
	AREAS CHECKED

MODEL: Default  
 FILE NAME: D:\vbl\m\com\ad\illinois\pwr\WIDOT\Documents\DOT\_Offices\District\_9\Projects\13\_giant\_shawnee\72\9\CAD\Drawn\CAD\Sheet\09\29-SHE\SECTIONS\_VETERANS\_NE.dgn



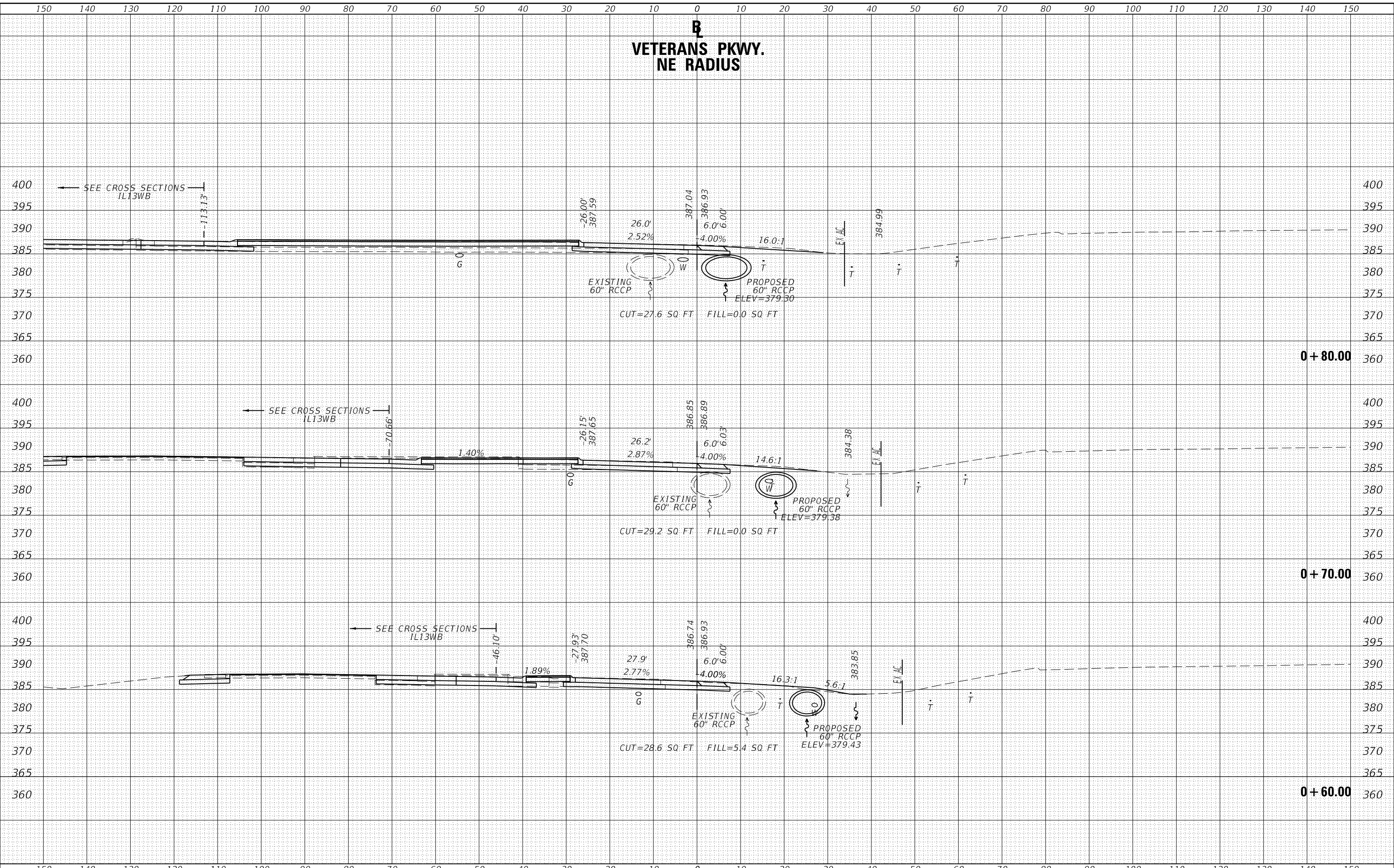
USER NAME = naasdp	DESIGNED -	REVISED -
	DRAWN -	REVISED -
PLOT SCALE = 20.0000' / in.	CHECKED -	REVISED -
PLOT DATE = 3/17/2020	DATE -	REVISED -

**STATE OF ILLINOIS  
DEPARTMENT OF TRANSPORTATION**

<b>CROSS SECTIONS VETERANS PARKWAY (NE RADIUS)</b>			
SCALE:	SHEET	OF SHEETS	STA. +00.00 TO STA. +20.00

F.A.P. RTE.	SECTION	COUNTY	TOTAL SHEETS	SHEET NO.
331	(5-3)R-2,N-2,TS-1	JACKSON	212	180
				CONTRACT NO. 78709
		ILLINOIS	FED. AID PROJECT	

**VETERANS PKWY.  
NE RADIUS**



DATE	
BY	
FINAL SURVEY	SURVEYED
NOTE BOOK	PLOTTED
NO.	TEMPLATE
	AREAS CHECKED

DATE	
BY	
ORIGINAL SURVEY	SURVEYED
NOTE BOOK	PLOTTED
NO.	TEMPLATE
	AREAS CHECKED

MODEL: Default  
FILE NAME: D:\vtdm\com\ad\illinois\pwr\PROJECTS\13\blant\_shawnee\72\9\CAD\Drawn\CAD\Drawn\92\99-SHA\SECTIONS VETERANS NE.dgn

USER NAME = naasdp	DESIGNED -	REVISED -
	DRAWN -	REVISED -
PLOT SCALE = 20.0000 ' / in.	CHECKED -	REVISED -
PLOT DATE = 3/17/2020	DATE -	REVISED -

**STATE OF ILLINOIS  
DEPARTMENT OF TRANSPORTATION**

<b>CROSS SECTIONS VETERANS PARKWAY (NE RADIUS)</b>	
SCALE:	SHEET OF SHEETS STA. +60.00 TO STA. +80.00

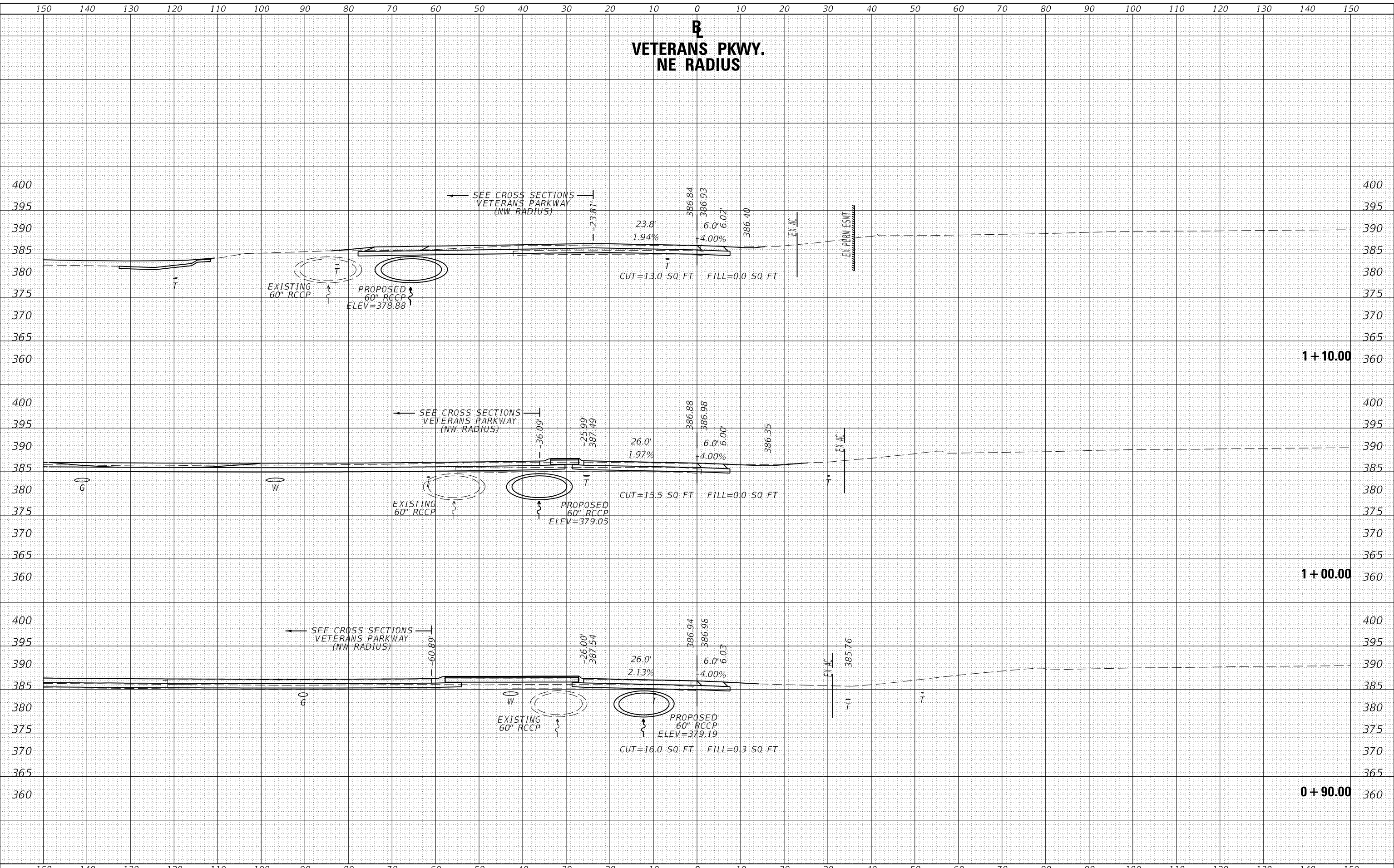
F.A.P. RTE.	SECTION	COUNTY	TOTAL SHEETS	SHEET NO.
331	(5-3)R-2,N-2,TS-1	JACKSON	212	182
CONTRACT NO. 78709				
ILLINOIS		FED. AID PROJECT		

# B VETERANS PKWY. NE RADIUS

DATE	
BY	
SURVEYED	
PLOTTED	
TEMPLATE	
AREAS CHECKED	
FINAL SURVEY	
NOTE BOOK	
NO.	

DATE	
BY	
SURVEYED	
PLOTTED	
TEMPLATE	
AREAS CHECKED	
ORIGINAL SURVEY	
NOTE BOOK	
NO.	

MODEL: Default  
 FILE NAME: D:\vtdm\com\ad\illinois\p\p\WIDOT\Documents\DOT\_Offices\District\_9\Projects\13\_giant\_shawnee\7279\CAD\Drawn\CAD\Sheet\09\_19\_2019\_SHE\SECTIONS\_VETERANS\_NE.dgn



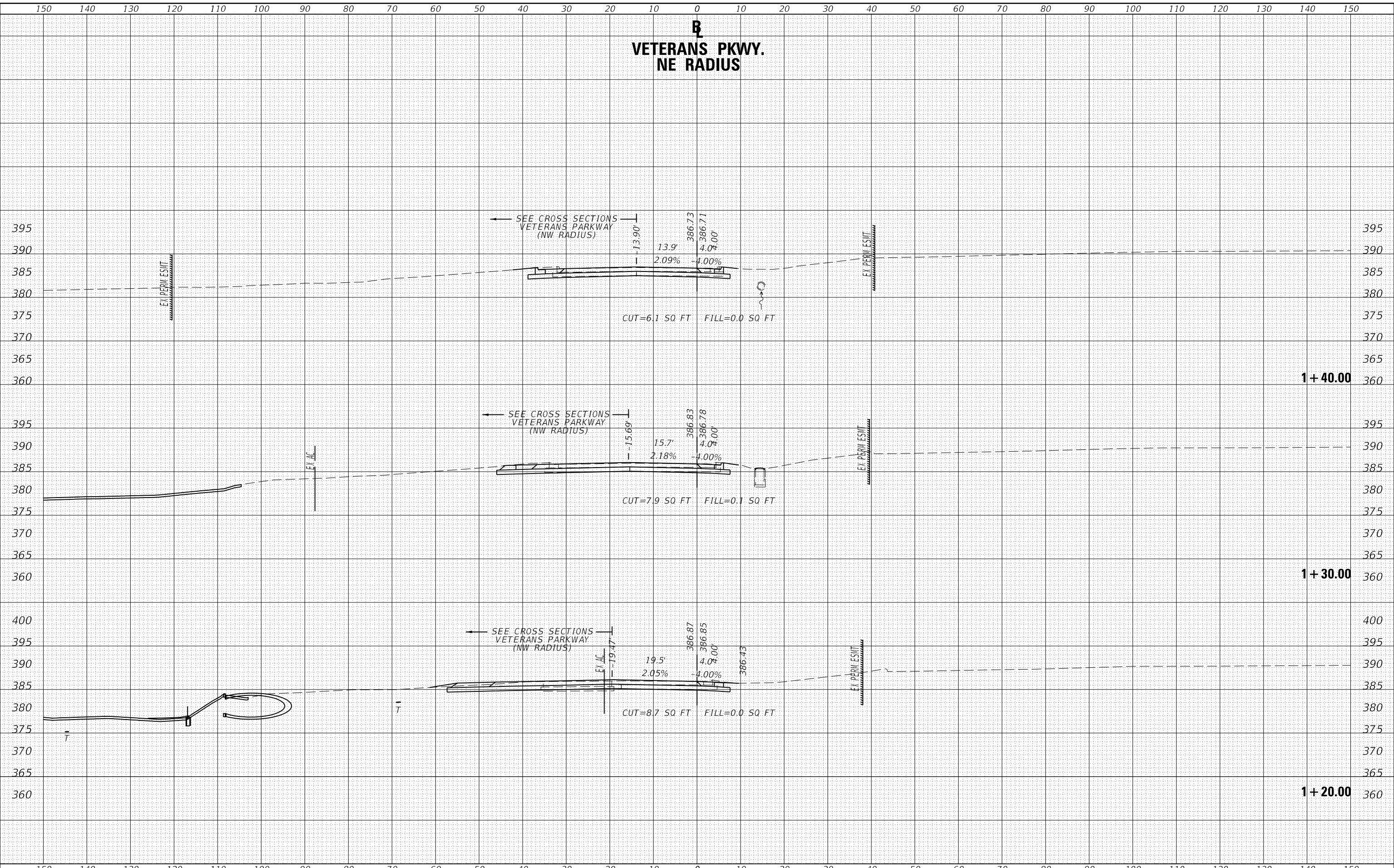
USER NAME = naasdp	DESIGNED -	REVISED -
	DRAWN -	REVISED -
PLOT SCALE = 20.0000' / in.	CHECKED -	REVISED -
PLOT DATE = 3/17/2020	DATE -	REVISED -

**STATE OF ILLINOIS  
DEPARTMENT OF TRANSPORTATION**

<b>CROSS SECTIONS VETERANS PARKWAY (NE RADIUS)</b>			
SCALE:	SHEET	OF	SHEETS
	STA. +90.00	TO	STA. 1+10.00

F.A.P. RTE.	SECTION	COUNTY	TOTAL SHEETS	SHEET NO.
331	(5-3)R-2,N-2,TS-1	JACKSON	212	183
CONTRACT NO. 78709				
		ILLINOIS	FED. AID PROJECT	

# B VETERANS PKWY. NE RADIUS



DATE	
BY	
FINAL SURVEY	SURVEYED
NOTE BOOK	PLOTTED
NO.	TEMPLATE
	AREAS CHECKED

DATE	
BY	
ORIGINAL SURVEY	SURVEYED
NOTE BOOK	PLOTTED
NO.	TEMPLATE
	AREAS CHECKED

MODEL: Default  
 FILE NAME: D:\vtdm\com\ad\illinois\p\p\WIDOT\Documents\DOT\_Office\District\_9\Projects\13\_giant\_shawnee\72\9\CAD\Drawn\CAD\Print\92\99-SHA\SECTIONS\_VETERANS\_NE.dgn

USER NAME = naasdp	DESIGNED -	REVISED -
	DRAWN -	REVISED -
PLOT SCALE = 20.0000 ' / in.	CHECKED -	REVISED -
PLOT DATE = 3/17/2020	DATE -	REVISED -

**STATE OF ILLINOIS  
DEPARTMENT OF TRANSPORTATION**

<b>CROSS SECTIONS VETERANS PARKWAY (NE RADIUS)</b>			
SCALE:	SHEET	OF SHEETS	STA. 1+20.00 TO STA. 1+40.00

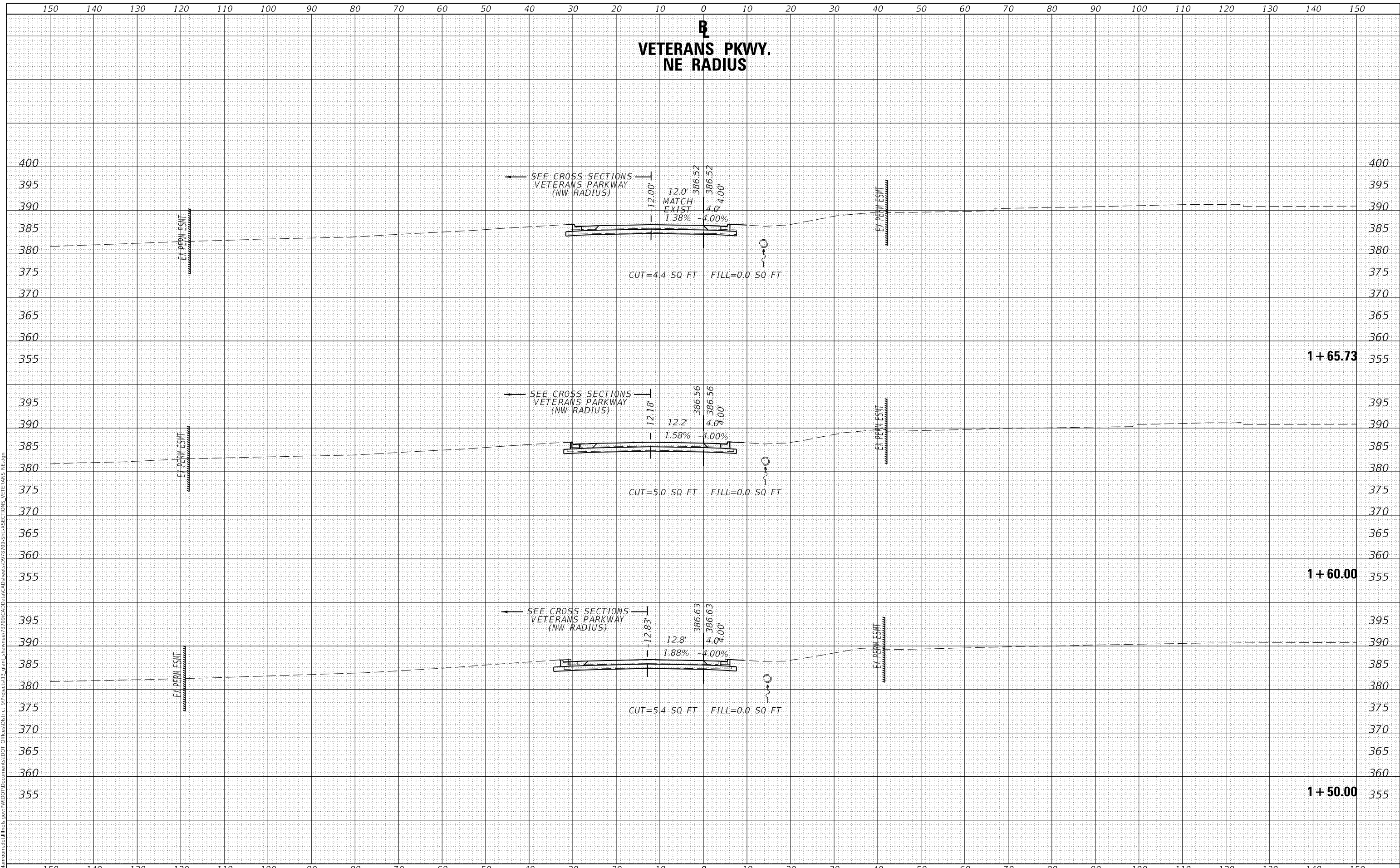
F.A.P. RTE.	SECTION	COUNTY	TOTAL SHEETS	SHEET NO.
331	(5-3)R-2,N-2,TS-1	JACKSON	212	184
CONTRACT NO. 78709				
ILLINOIS		FED. AID PROJECT		

# B VETERANS PKWY. NE RADIUS

DATE	
BY	
FINAL SURVEY	SURVEYED
NOTE BOOK	PLOTTED
NO.	TEMPLATE
	AREAS CHECKED

DATE	
BY	
ORIGINAL SURVEY	SURVEYED
NOTE BOOK	PLOTTED
NO.	TEMPLATE
	AREAS CHECKED

MODEL: Default  
 FILE NAME: D:\vtdm\com.dca\Illinois\pvt\PIV\DOT\Documents\DOT\_Offices\District\_3\Project\13\_giant\_shawnee\7279\CAD\Drawn\CAD\Print\09\_SHE\SECTIONS\_VETERANS\_NE.dgn



USER NAME = naasdp	DESIGNED -	REVISED -
	DRAWN -	REVISED -
PLOT SCALE = 20.0000 ' / in.	CHECKED -	REVISED -
PLOT DATE = 3/17/2020	DATE -	REVISED -

**STATE OF ILLINOIS  
DEPARTMENT OF TRANSPORTATION**

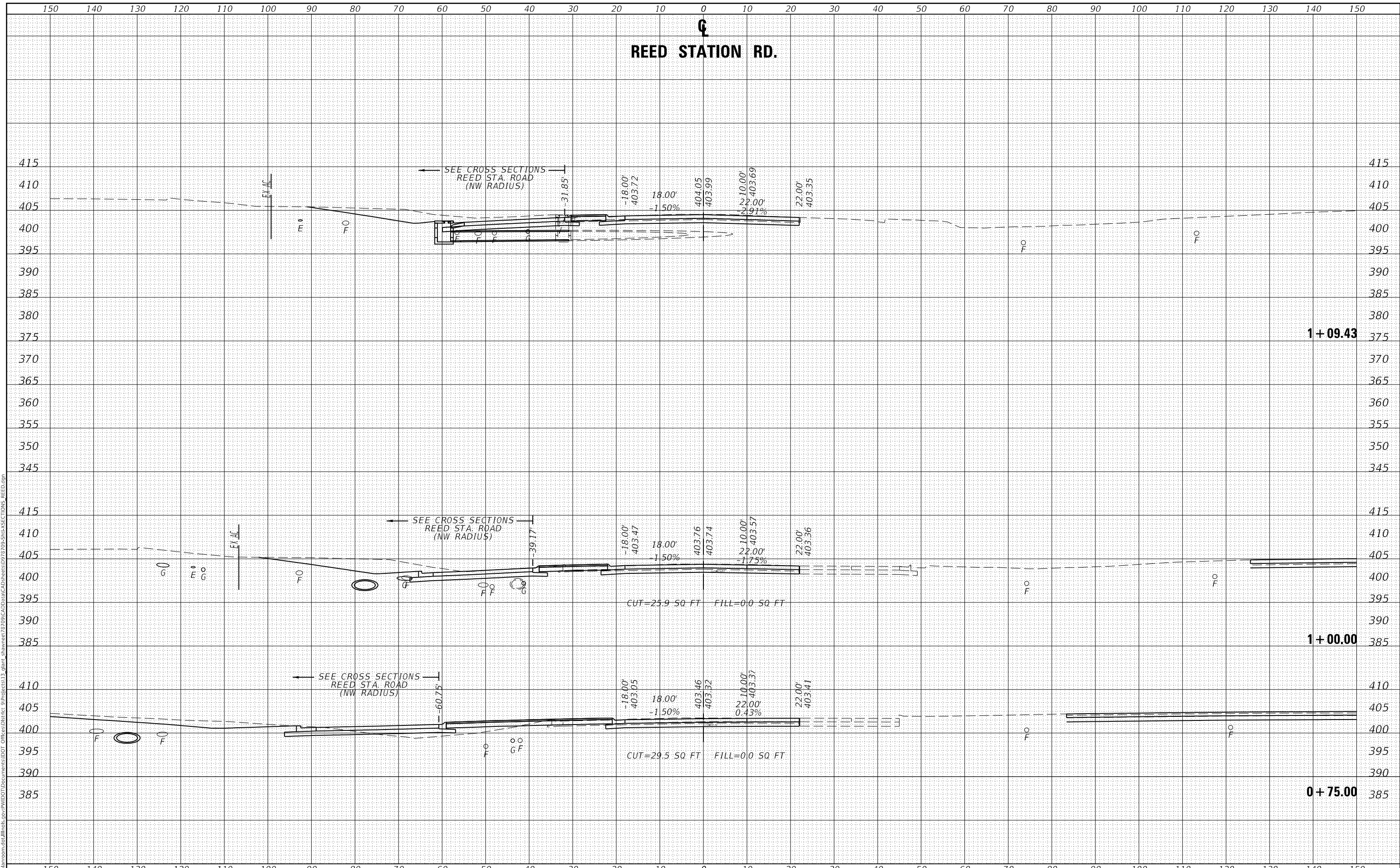
<b>CROSS SECTIONS VETERANS PARKWAY (NE RADIUS)</b>	
SCALE:	SHEET OF SHEETS
STA. 1+50.00	TO STA. 1+65.73

F.A.P. RTE.	SECTION	COUNTY	TOTAL SHEETS	SHEET NO.
331	(5-3)R-2,N-2,TS-1	JACKSON	212	185
CONTRACT NO. 78709				
		ILLINOIS FED. AID PROJECT		

DATE	
BY	
SURVEYED	
PLOTTED	
TEMPLATE	
AREAS CHECKED	
FINAL SURVEY	
NOTE BOOK	
NO.	

DATE	
BY	
SURVEYED	
PLOTTED	
TEMPLATE	
AREAS CHECKED	
ORIGINAL SURVEY	
NOTE BOOK	
NO.	

MODEL: Defaul  
 FILE NAME: D:\v\l\m\com\ad\illinois\p\p\w\DOT\Documents\DOT Office\District 9\Project\13\blant\_shawnee\72\79\CAD\Drawn\CAD\Reed\09\29\Sh\XSECTIONS REED.dgn



USER NAME = naasdp	DESIGNED -	REVISED -
	DRAWN -	REVISED -
PLOT SCALE = 20.0000' / in.	CHECKED -	REVISED -
PLOT DATE = 3/17/2020	DATE -	REVISED -

**STATE OF ILLINOIS  
DEPARTMENT OF TRANSPORTATION**

**CROSS SECTIONS  
REED STA. ROAD**

SCALE: SHEET OF SHEETS STA. +75.00 TO STA. 1+09.43

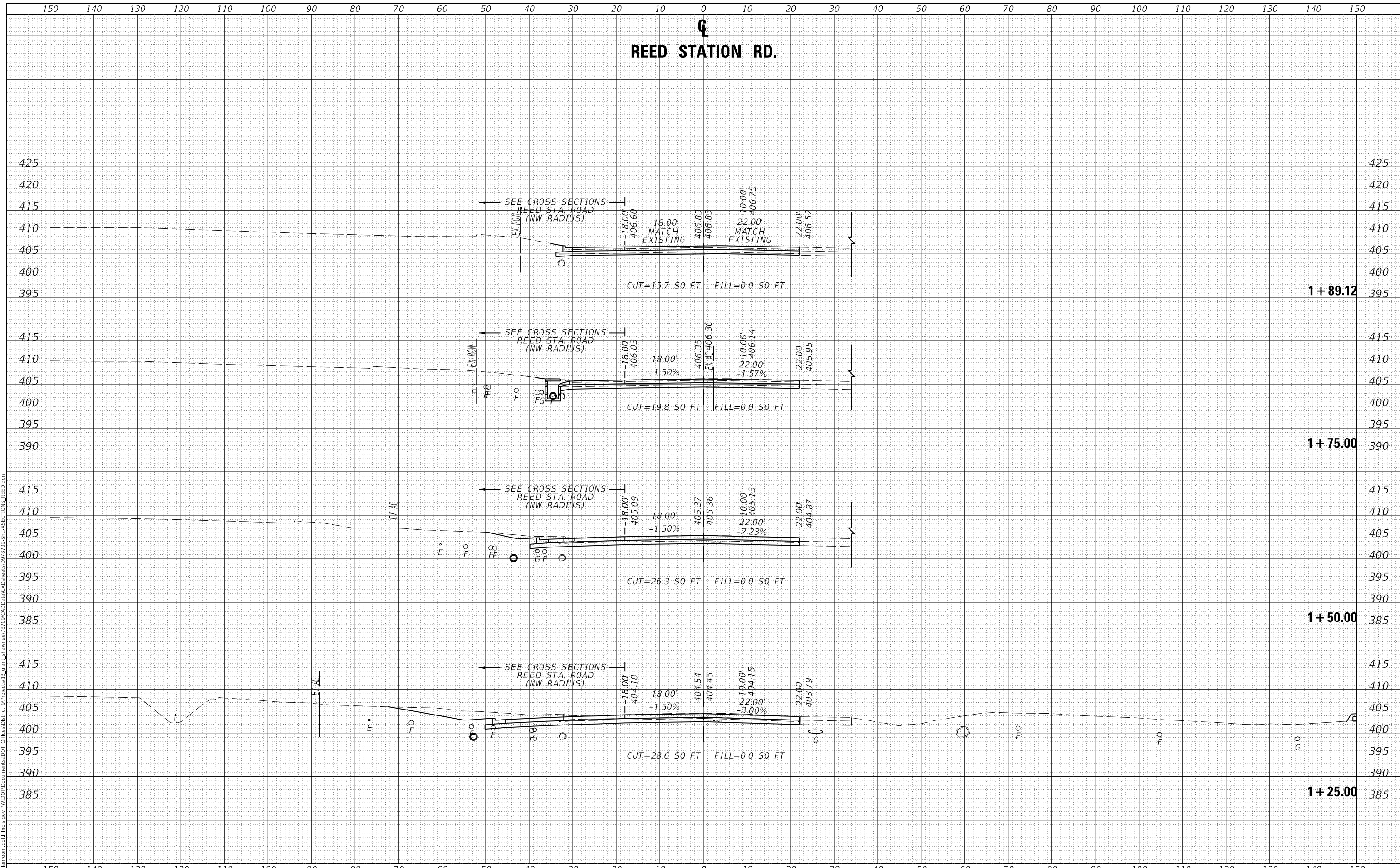
F.A.P. RTE.	SECTION	COUNTY	TOTAL SHEETS	SHEET NO.
331	(5-3)R-2,N-2,TS-1	JACKSON	212	186
ILLINOIS FED. AID PROJECT			CONTRACT NO. 78709	

# REED STA. RD.

DATE	
BY	
FINAL SURVEY	SURVEYED
NOTE BOOK	PLOTTED
NO.	TEMPLATE
	AREAS CHECKED

DATE	
BY	
ORIGINAL SURVEY	SURVEYED
NOTE BOOK	PLOTTED
NO.	TEMPLATE
	AREAS CHECKED

MODEL: Default  
 FILE NAME: D:\work\mason.dwg\Illinois\pwr\WIDOT\Documents\DOT\_Offices\District\_9\Projects\13\_giant\_shawnee\7279\CAD\Drawn\CAD\Sheet\9279-SHA\SECTIONS-REED.dgn



USER NAME = naasdp	DESIGNED -	REVISED -
	DRAWN -	REVISED -
PLOT SCALE = 20.0000' / in.	CHECKED -	REVISED -
PLOT DATE = 3/17/2020	DATE -	REVISED -

**STATE OF ILLINOIS  
DEPARTMENT OF TRANSPORTATION**

**CROSS SECTIONS  
REED STA. ROAD**

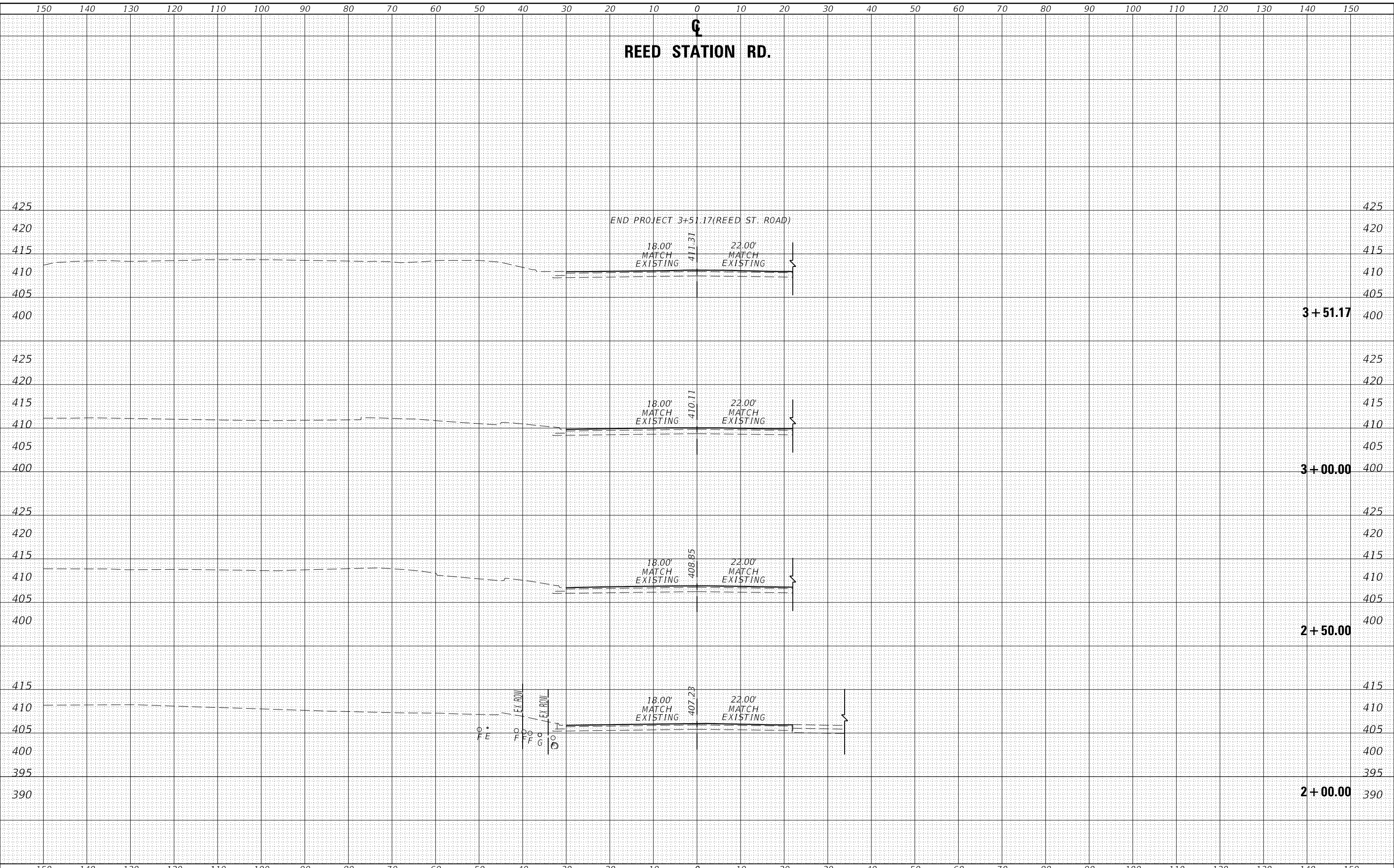
SCALE: SHEET OF SHEETS STA. 1+25.00 TO STA. 1+89.12

F.A.P. RTE.	SECTION	COUNTY	TOTAL SHEETS	SHEET NO.
331	(5-3)R-2,N-2,TS-1	JACKSON	212	187
CONTRACT NO. 78709				
		ILLINOIS	FED. AID PROJECT	



REED STATION RD.

END PROJECT 3+51.17 (REED ST. ROAD)



DATE	
BY	
FINAL SURVEY	SURVEYED
NOTE BOOK	PLOTTED
NO.	TEMPLATE
	AREAS CHECKED

DATE	
BY	
ORIGINAL SURVEY	SURVEYED
NOTE BOOK	PLOTTED
NO.	TEMPLATE
	AREAS CHECKED

MODEL: Default  
FILE NAME: D:\vllm\com\ad\illinois\p\p\w\DOT\Documents\DOT - Office\District 9\Projects\13\glant\_shawnee\72\79\CAD\Drawn\CAD\Reed\09\29\Shawnee\SECTIONS\REED.dgn

USER NAME = naasdp	DESIGNED -	REVISED -
	DRAWN -	REVISED -
PLOT SCALE = 20.0000 ' / in.	CHECKED -	REVISED -
PLOT DATE = 3/17/2020	DATE -	REVISED -

**STATE OF ILLINOIS  
DEPARTMENT OF TRANSPORTATION**

**CROSS SECTIONS  
REED STA. ROAD**

SCALE: SHEET OF SHEETS STA. 2+00.00 TO STA. 3+50.00

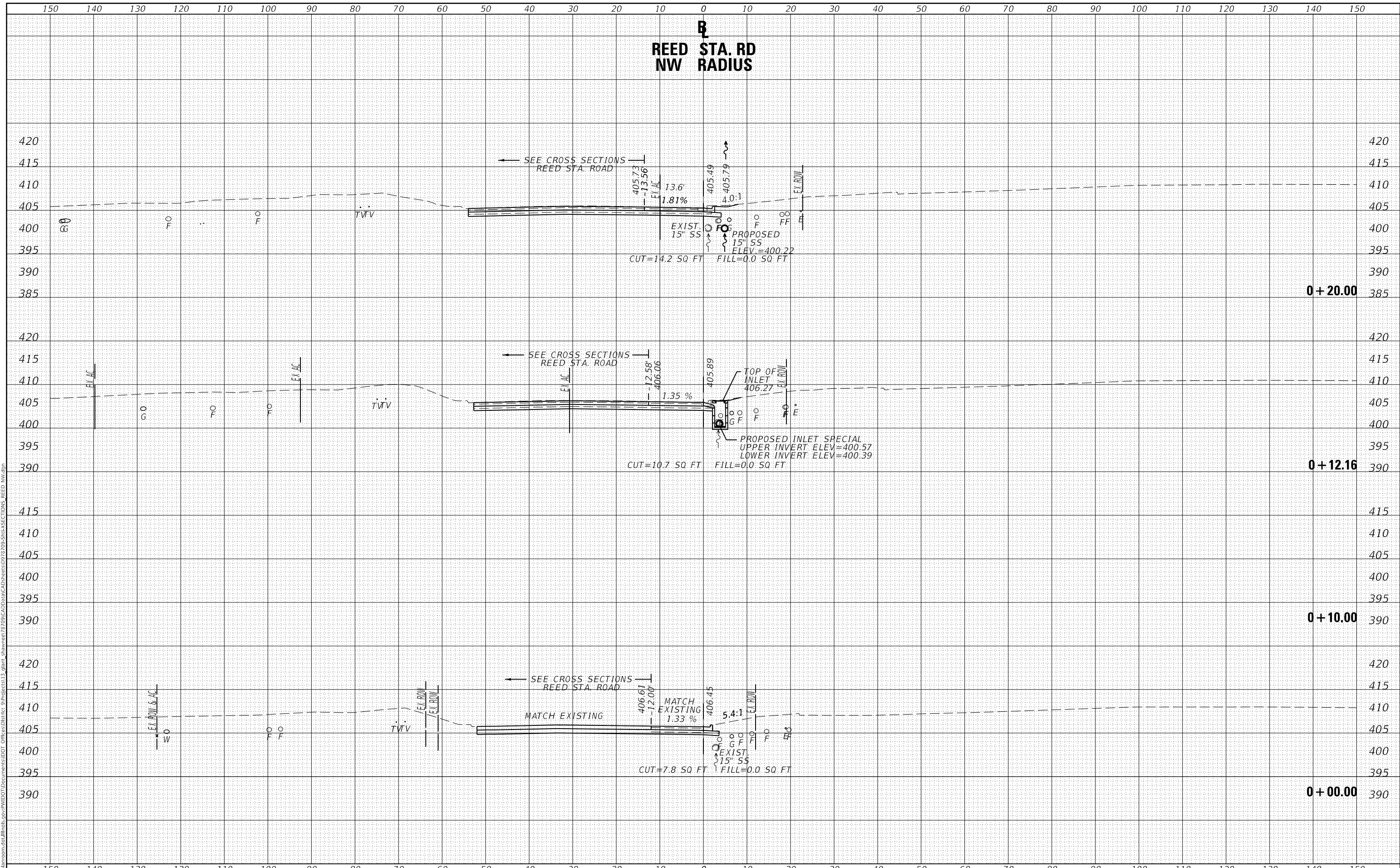
F.A.P. RTE.	SECTION	COUNTY	TOTAL SHEETS	SHEET NO.
331	(5-3)R-2,N-2,TS-1	JACKSON	212	188
				CONTRACT NO. 78709

ILLINOIS FED. AID PROJECT

DATE	
BY	
FINAL SURVEY	SURVEYED
NOTE BOOK	PLOTTED
NO.	TEMPLATE
	AREAS CHECKED

DATE	
BY	
ORIGINAL SURVEY	SURVEYED
NOTE BOOK	PLOTTED
NO.	TEMPLATE
	AREAS CHECKED

MODEL: Defaul  
 FILE NAME: D:\work\mason.dwg\Illinois\p:\p\WIDOT\Documents\DOT\_Offices\District\_9\Projects\13\_giant\_shawnee\7279\CAD\Drawn\CAD\Reed\9279-99-Sht\SECTIONS-REED-NW.dwg



**STATE OF ILLINOIS  
 DEPARTMENT OF TRANSPORTATION**

**CROSS SECTIONS  
 REED STA. ROAD (NW RADIUS)**

USER NAME = naasdp	DESIGNED -	REVISED -
	DRAWN -	REVISED -
PLOT SCALE = 20.0000 ' / in.	CHECKED -	REVISED -
PLOT DATE = 3/17/2020	DATE -	REVISED -


SCALE: SHEET OF SHEETS STA. +00.00 TO STA. +20.00

F.A.P. RTE.	SECTION	COUNTY	TOTAL SHEETS	SHEET NO.
331	(5-3)R-2,N-2,TS-1	JACKSON	212	189
				CONTRACT NO. 78709
		ILLINOIS	FED. AID PROJECT	

DATE	
BY	
FINAL SURVEY	SURVEYED
NOTE BOOK	PLOTTED
NO.	TEMPLATE
	AREAS CHECKED

DATE	
BY	
ORIGINAL SURVEY	SURVEYED
NOTE BOOK	PLOTTED
NO.	TEMPLATE
	AREAS CHECKED

MODEL: Defaul  
 FILE NAME: D:\v\l\m\com\ad\illinois\p\p\w\DOT\Documents\DOT - Office\District 9\Projects\13 - Grant - Shawnee\7279\CAD\Drawn\CAD\Reed\09-29-2019-SHA\SECTIONS REED NW.dwg



**STATE OF ILLINOIS  
 DEPARTMENT OF TRANSPORTATION**

**CROSS SECTIONS  
 REED STA. ROAD (NW RADIUS)**

USER NAME = naasdp	DESIGNED -	REVISED -
	DRAWN -	REVISED -
PLOT SCALE = 20.0000' / in.	CHECKED -	REVISED -
PLOT DATE = 3/17/2020	DATE -	REVISED -


SCALE: SHEET OF SHEETS STA. +30.00 TO STA. +60.00

F.A.P. RTE.	SECTION	COUNTY	TOTAL SHEETS	SHEET NO.
331	(5-3)R-2,N-2,TS-1	JACKSON	212	190
CONTRACT NO. 78709				
ILLINOIS		FED. AID PROJECT		

DATE	
BY	
FINAL SURVEY	SURVEYED
NOTE BOOK	PLOTTED
NO.	TEMPLATE
	AREAS CHECKED
	AREAS CHECKED

DATE	
BY	
ORIGINAL SURVEY	SURVEYED
NOTE BOOK	PLOTTED
NO.	TEMPLATE
	AREAS CHECKED
	AREAS CHECKED

MODEL: Defaul  
 FILE NAME: D:\v\l\m\com\ad\illinois\p\p\WIDOT\Documents\DOT\_Offices\District\_9\Projects\13\_giant\_shawnee\7279\CAD\Drawn\CAD\Sheet\9279-SS\XSECTIONS\REED\_NW.dwg




USER NAME = naasdp	DESIGNED -	REVISED -
	DRAWN -	REVISED -
PLOT SCALE = 20.0000' / in.	CHECKED -	REVISED -
PLOT DATE = 3/17/2020	DATE -	REVISED -

**STATE OF ILLINOIS  
 DEPARTMENT OF TRANSPORTATION**

CROSS SECTIONS			
REED STA. ROAD (NW RADIUS)			
SCALE:	SHEET	OF SHEETS	STA. +70.00 TO STA. +86.50

F.A.P. RTE.	SECTION	COUNTY	TOTAL SHEETS	SHEET NO.
331	(5-3)R-2,N-2,TS-1	JACKSON	212	191
CONTRACT NO. 78709				
ILLINOIS		FED. AID PROJECT		

**REED STA. RD  
NW  
RADIUS**



DATE	BY	SURVEYED	PLOTTED	TEMPLATE	AREAS CHECKED
		NO.			

DATE	BY	SURVEYED	PLOTTED	TEMPLATE	AREAS CHECKED
		NO.			

MODEL: Defaul  
FILE NAME: p:\work\mason.d\illinois\p\p\WIDOT\Documents\DOT\_Office\District\_9\Projects\13\_giant\_shawnee\7279\CAD\Drawn\CAD\Reed\09\_29\_Sht\CROSSSECTIONS\_REED\_NW.dwg

USER NAME = naasdp	DESIGNED -	REVISED -
	DRAWN -	REVISED -
PLOT SCALE = 20.0000' / in.	CHECKED -	REVISED -
PLOT DATE = 3/17/2020	DATE -	REVISED -

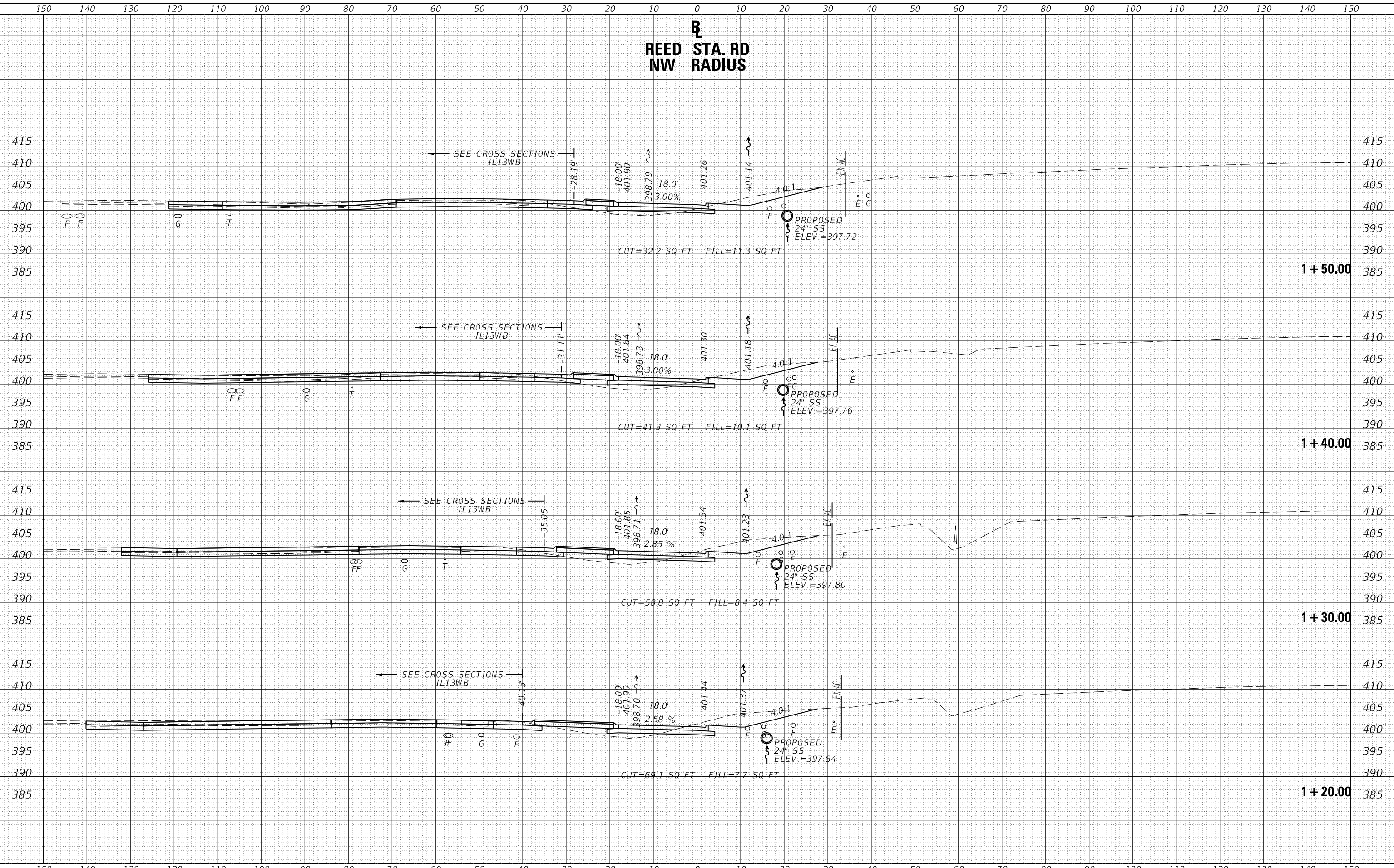
**STATE OF ILLINOIS  
DEPARTMENT OF TRANSPORTATION**

**CROSS SECTIONS  
REED STA. ROAD (NW RADIUS)**

SCALE: SHEET OF SHEETS STA. +90.00 TO STA. 1+10.00

F.A.P. RTE.	SECTION	COUNTY	TOTAL SHEETS	SHEET NO.
331	(5-3)R-2,N-2,TS-1	JACKSON	212	192
CONTRACT NO. 78709			ILLINOIS FED. AID PROJECT	

**REED STA. RD  
NW RADIUS**



DATE	
BY	
FINAL SURVEY	SURVEYED
NOTE BOOK	PLOTTED
NO.	TEMPLATE
	AREAS CHECKED

DATE	
BY	
ORIGINAL SURVEY	SURVEYED
NOTE BOOK	PLOTTED
NO.	TEMPLATE
	AREAS CHECKED

MODEL: Default  
FILE NAME: D:\v\l\m\com\ad\illinois\p\p\w\DOT\Documents\DOT - Office\District 9\Projects\13\grant\_shawnee\72\79\CAD\Drawn\CAD\Reed\92\79-SHA\SECTIONS\REED\_NW.dwg

USER NAME = naasdp	DESIGNED -	REVISED -
	DRAWN -	REVISED -
PLOT SCALE = 20.0000' / in.	CHECKED -	REVISED -
PLOT DATE = 3/17/2020	DATE -	REVISED -

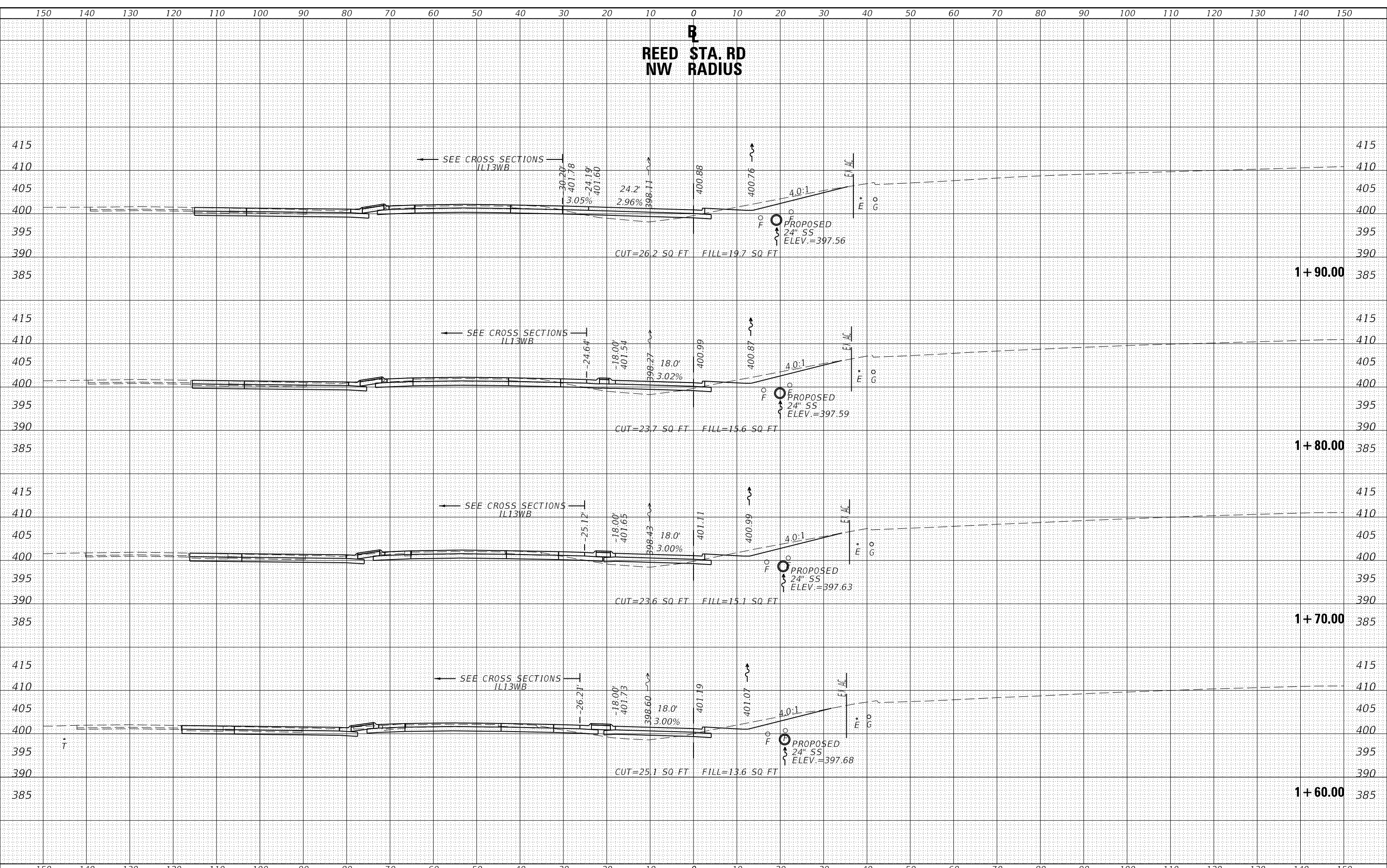
**STATE OF ILLINOIS  
DEPARTMENT OF TRANSPORTATION**

**CROSS SECTIONS  
REED STA. ROAD (NW RADIUS)**

SCALE: SHEET OF SHEETS STA. 1+20.00 TO STA. 1+50.00

F.A.P. RTE.	SECTION	COUNTY	TOTAL SHEETS	SHEET NO.
331	(5-3)R-2,N-2,TS-1	JACKSON	212	193
CONTRACT NO. 78709				
ILLINOIS		FED. AID PROJECT		

**REED STA. RD  
NW RADIUS**



DATE	
BY	
FINAL SURVEY	SURVEYED
NOTE BOOK	PLOTTED
NO.	TEMPLATE
	AREAS CHECKED

DATE	
BY	
ORIGINAL SURVEY	SURVEYED
NOTE BOOK	PLOTTED
NO.	TEMPLATE
	AREAS CHECKED

MODEL: Defaul  
FILE NAME: D:\v\l\m\com\ad\illinois\p\p\w\DOT\Documents\DOT - Office\District 9\Projects\13\glant\_shawnee\7279\CAD\Drawn\CAD\Reed\9279-SHA\SECTIONS\REED\_NW.dwg

USER NAME = naasdp	DESIGNED -	REVISED -
	DRAWN -	REVISED -
PLOT SCALE = 20.0000 ' / in.	CHECKED -	REVISED -
PLOT DATE = 3/17/2020	DATE -	REVISED -

**STATE OF ILLINOIS  
DEPARTMENT OF TRANSPORTATION**

<b>CROSS SECTIONS REED STA. ROAD (NW RADIUS)</b>			
SCALE:	SHEET	OF SHEETS	STA. 1+60.00 TO STA. 1+90.00

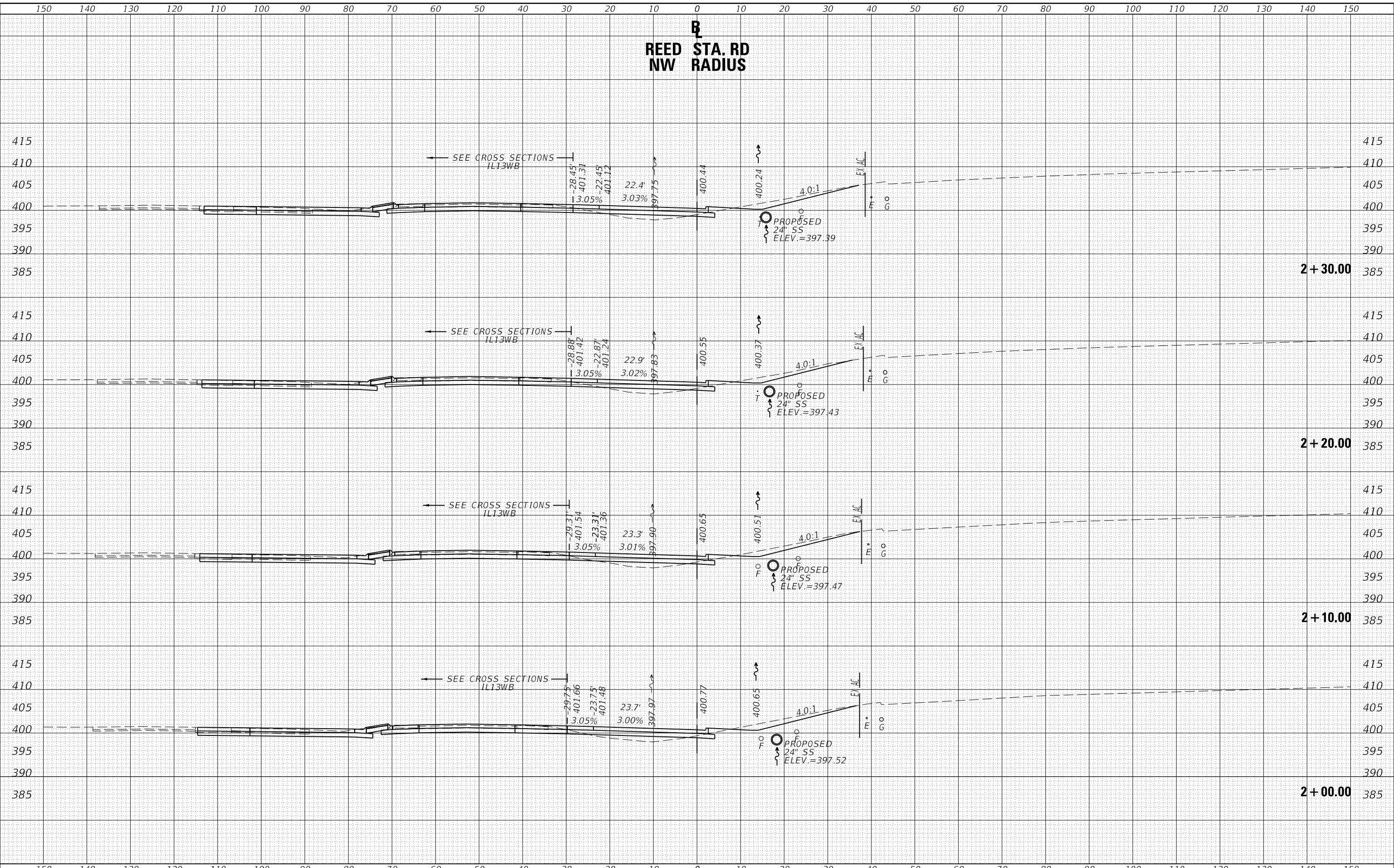
F.A.P. RTE.	SECTION	COUNTY	TOTAL SHEETS	SHEET NO.
331	(5-3)R-2,N-2,TS-1	JACKSON	212	194
CONTRACT NO. 78709				
ILLINOIS		FED. AID PROJECT		

**REED STA. RD  
NW  
RADIUS**

DATE	BY	SURVEYED	PLOTTED	TEMPLATE	AREAS CHECKED
NO.		FINAL SURVEY	NOTE BOOK	AREAS CHECKED	

DATE	BY	SURVEYED	PLOTTED	TEMPLATE	AREAS CHECKED
NO.		ORIGINAL SURVEY	NOTE BOOK	AREAS CHECKED	

MODEL: Defaul  
FILE NAME: D:\v\l\m\com\ad\illinois\p\p\w\DOT\Documents\DOT\_Offices\District\_9\Projects\13\_giant\_shawnee\7279\CAD\Drawn\CAD\Reed\9279-SS\XSECTIONS\REED\_NW.dwg



USER NAME = naasdp	DESIGNED -	REVISED -
	DRAWN -	REVISED -
PLOT SCALE = 20.0000' / in.	CHECKED -	REVISED -
PLOT DATE = 3/17/2020	DATE -	REVISED -

**STATE OF ILLINOIS  
DEPARTMENT OF TRANSPORTATION**

<b>CROSS SECTIONS</b>	
<b>REED STA. ROAD (NW RADIUS)</b>	
SCALE:	SHEET OF SHEETS STA. 2+00.00 TO STA. 2+30.00

F.A.P. RTE.	SECTION	COUNTY	TOTAL SHEETS	SHEET NO.
331	(5-3)R-2,N-2,TS-1	JACKSON	212	195
CONTRACT NO. 78709			ILLINOIS FED. AID PROJECT	

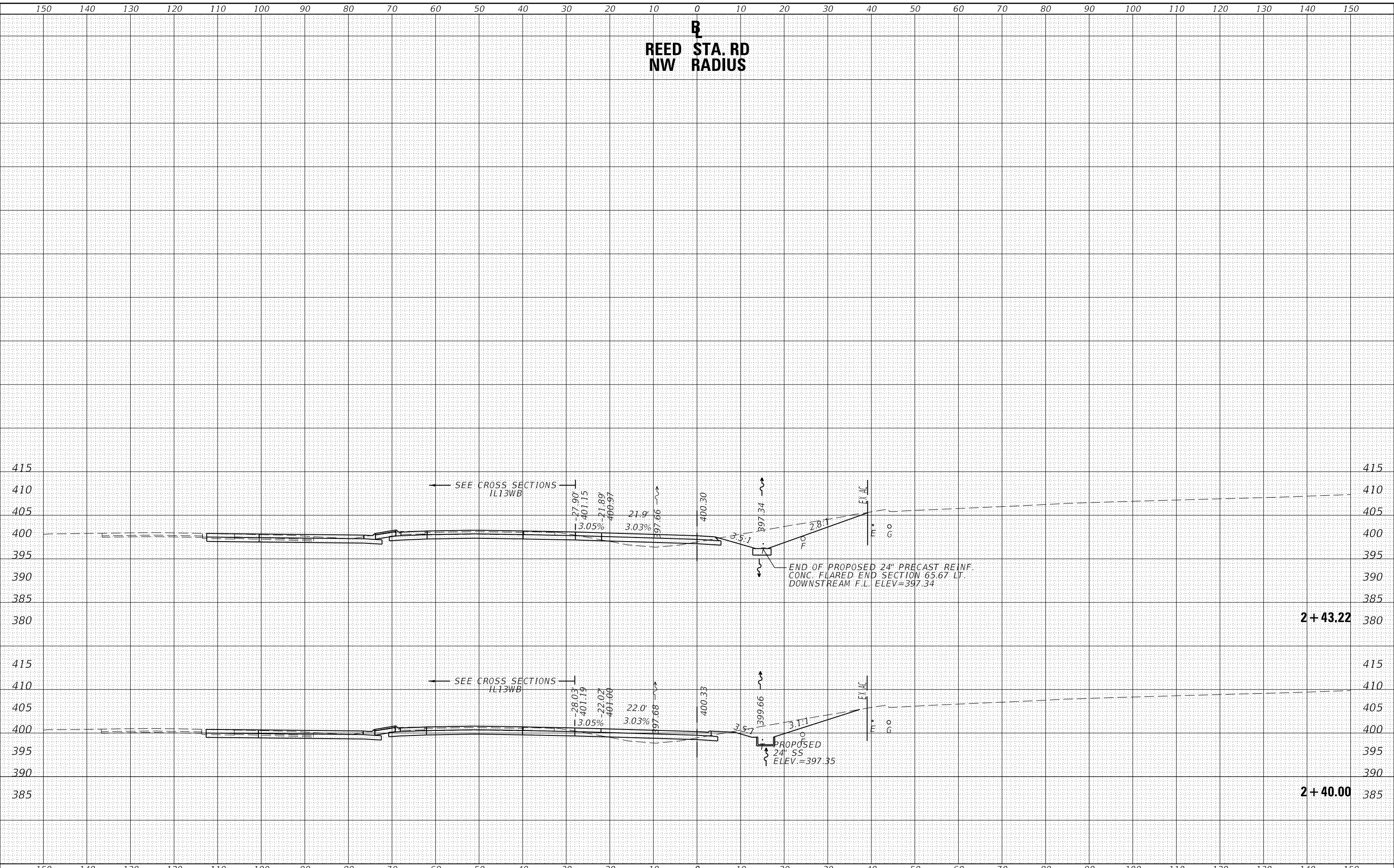


**REED STA. RD  
NW RADIUS**

DATE	
BY	
FINAL SURVEY NO.	
SURVEYED PLOTTED	
TEMPLATE AREAS CHECKED	
NOTE BOOK AREAS CHECKED	

DATE	
BY	
ORIGINAL SURVEY NO.	
SURVEYED PLOTTED	
TEMPLATE AREAS CHECKED	
NOTE BOOK AREAS CHECKED	

MODEL: Default  
FILE NAME: D:\vbl\m\com\ad\illinois\p\p\WIDOT\Documents\DOT\_Offices\District\_9\Projects\13\_giant\_shawnee\7279\CAD\Drawn\CAD\Reed\097279-SHA\SECTIONS\_REED\_NW.dwg



USER NAME = naasdp	DESIGNED -	REVISED -
PLOT SCALE = 20,0000' / in.	DRAWN -	REVISED -
PLOT DATE = 3/17/2020	CHECKED -	REVISED -
	DATE -	REVISED -

**STATE OF ILLINOIS  
DEPARTMENT OF TRANSPORTATION**

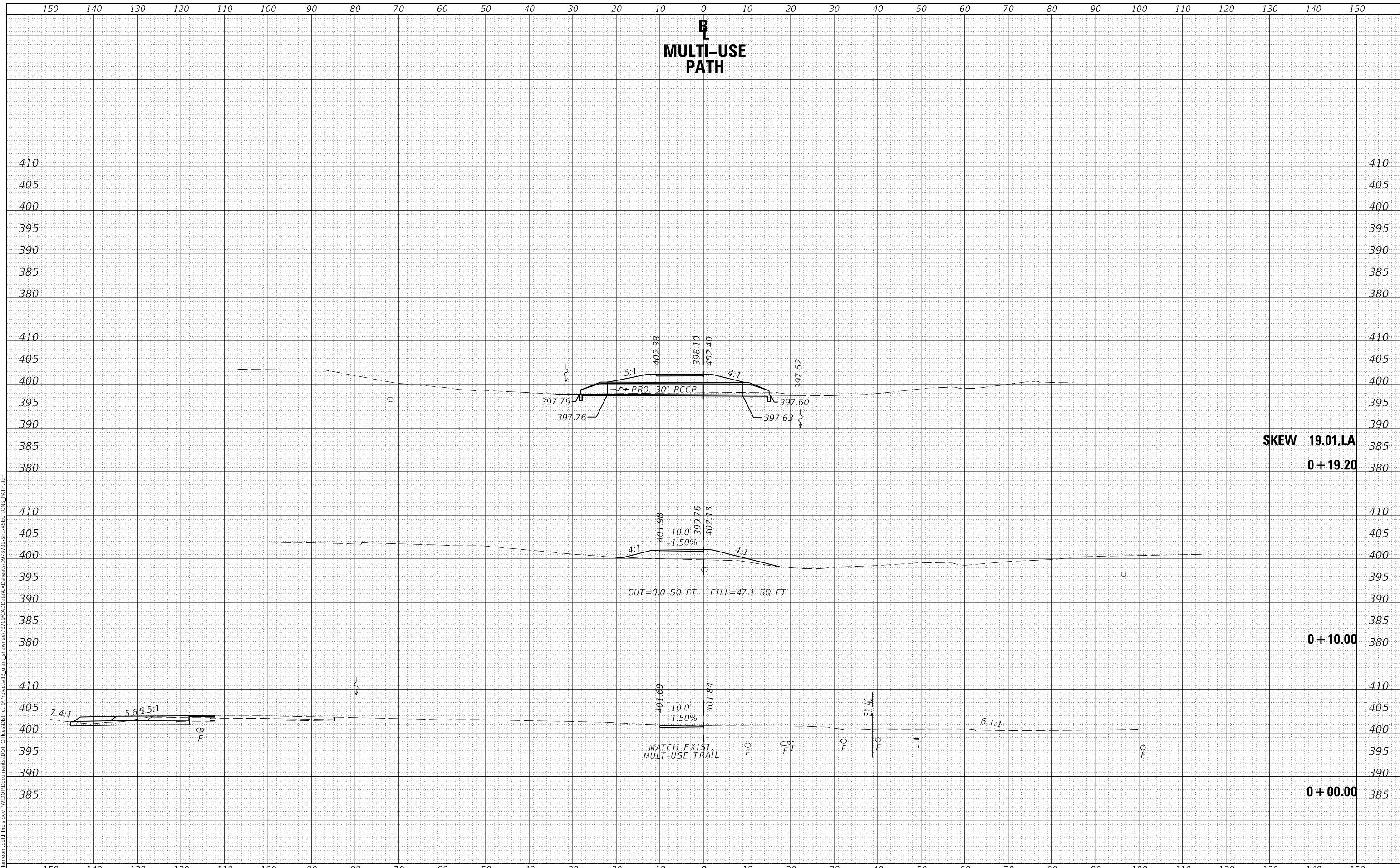
<b>CROSS SECTIONS REED STA. ROAD (NW RADIUS)</b>			
SCALE:	SHEET	OF SHEETS	STA. 2+40.00 TO STA. 2+43.22

F.A.P. RTE. 331	SECTION (5-3)R-2,N-2,TS-1	COUNTY JACKSON	TOTAL SHEETS 212	SHEET NO. 196
ILLINOIS FED. AID PROJECT				CONTRACT NO. 78709

DATE	
BY	
SURVEYED	
PLOTTED	
TEMPLATE	
AREAS CHECKED	
FINAL SURVEY NO.	
NOTE BOOK NO.	
AREAS CHECKED	

DATE	
BY	
SURVEYED	
PLOTTED	
TEMPLATE	
AREAS CHECKED	
ORIGINAL SURVEY NO.	
NOTE BOOK NO.	
AREAS CHECKED	

MODEL: Defaul  
 FILE NAME: D:\v\blm\com\ad\illinois\p\p\WIDOT\Documents\DOT\_Offices\District\_9\Projects\13\_giant\_shawnee\72\99\CAD\Drawn\CAD\Sheet\09\29\Shawnee\SECTIONS\_PATH.dgn



**STATE OF ILLINOIS  
 DEPARTMENT OF TRANSPORTATION**

**CROSS SECTIONS  
 MULTI-USE PATH**

USER NAME = naasdp	DESIGNED -	REVISED -
	DRAWN -	REVISED -
PLOT SCALE = 20.0000' / in.	CHECKED -	REVISED -
PLOT DATE = 3/17/2020	DATE -	REVISED -

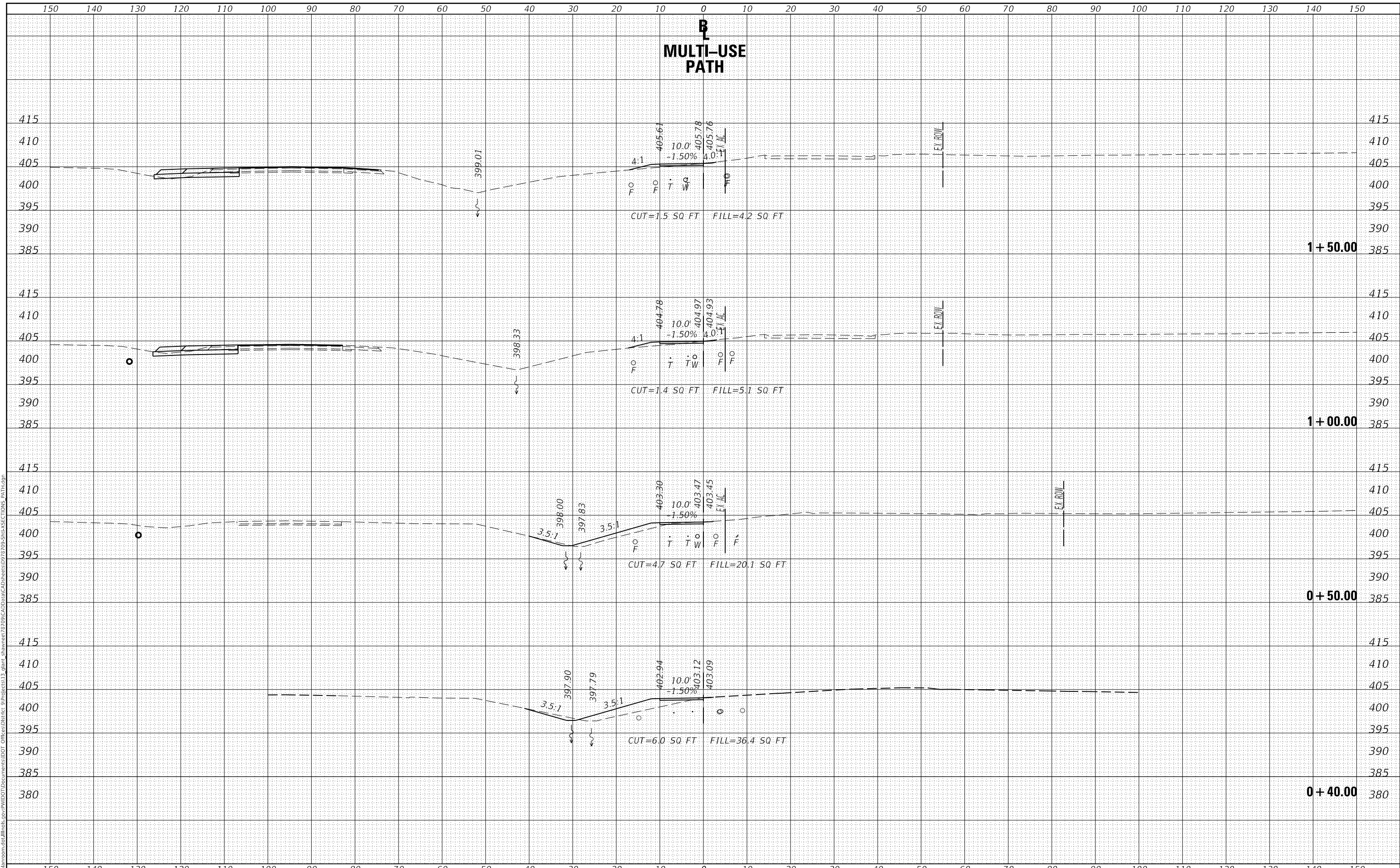
SCALE: SHEET OF SHEETS STA. +00.00 TO STA. +30.00

F.A.P. RTE.	SECTION	COUNTY	TOTAL SHEETS	SHEET NO.
331	(5-3)R-2,N-2,TS-1	JACKSON	212	197
			CONTRACT NO. 78709	
		ILLINOIS	FED. AID PROJECT	

DATE	
BY	
FINAL SURVEY	SURVEYED
NOTE BOOK	PLOTTED
NO.	TEMPLATE
	AREAS CHECKED

DATE	
BY	
ORIGINAL SURVEY	SURVEYED
NOTE BOOK	PLOTTED
NO.	TEMPLATE
	AREAS CHECKED

MODEL: Default  
 FILE NAME: D:\v\blm\com\ad\illinois\p\p\WIDOT\Documents\DOT\_Offices\District\_9\Projects\13\_giant\_shawnee\72\9\CAD\Drawn\CAD\Sheet\09\29-SHA\SECTIONS\_PATH.dgn



**STATE OF ILLINOIS  
DEPARTMENT OF TRANSPORTATION**

**CROSS SECTIONS  
MULTI-USE PATH**

USER NAME = naasdp	DESIGNED -	REVISED -
	DRAWN -	REVISED -
PLOT SCALE = 20.0000' / in.	CHECKED -	REVISED -
PLOT DATE = 3/17/2020	DATE -	REVISED -

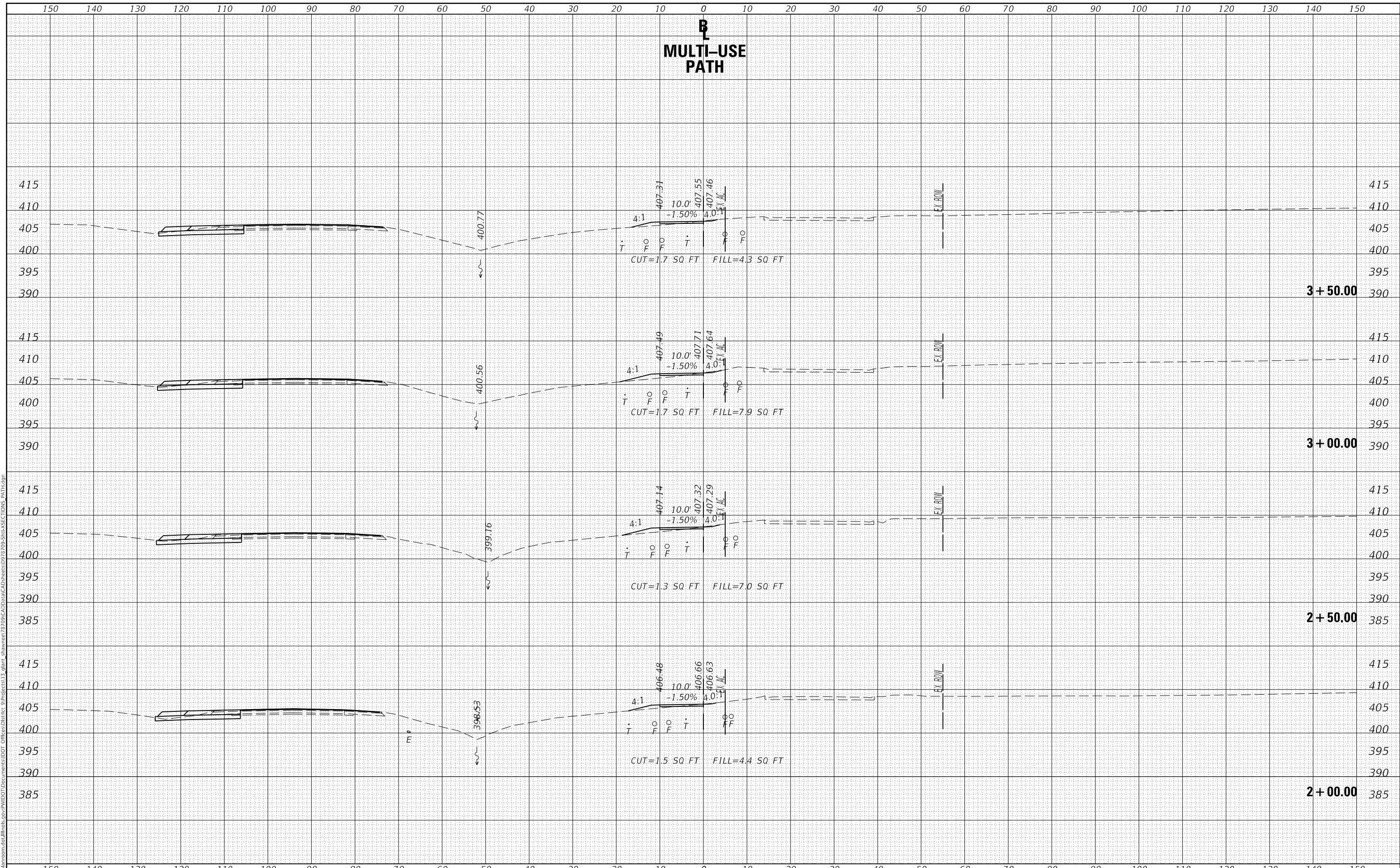
SCALE: SHEET OF SHEETS STA. +40.00 TO STA. 1+50.00

F.A.P. RTE.	SECTION	COUNTY	TOTAL SHEETS	SHEET NO.
331	(5-3)R-2,N-2,TS-1	JACKSON	212	198
CONTRACT NO. 78709				
ILLINOIS		FED. AID PROJECT		

DATE	
BY	
FINAL SURVEY	SURVEYED
NOTE BOOK	PLOTTED
NO.	TEMPLATE
	AREAS CHECKED

DATE	
BY	
ORIGINAL SURVEY	SURVEYED
NOTE BOOK	PLOTTED
NO.	TEMPLATE
	AREAS CHECKED

MODEL: Default  
 FILE NAME: D:\v\blm\com.d\all\m\p\p\w\DOT Documents\DOT - Office\District 9\Projects\13 - Grant - shawnee\7279\CAD\Drawn\CAD\Sheet\09-29-20-SHA-SECTIONS - PATH.dgn



**STATE OF ILLINOIS  
DEPARTMENT OF TRANSPORTATION**

**CROSS SECTIONS  
MULTI-USE PATH**

USER NAME = naasdp	DESIGNED -	REVISED -
	DRAWN -	REVISED -
PLOT SCALE = 20.0000' / in.	CHECKED -	REVISED -
PLOT DATE = 3/17/2020	DATE -	REVISED -

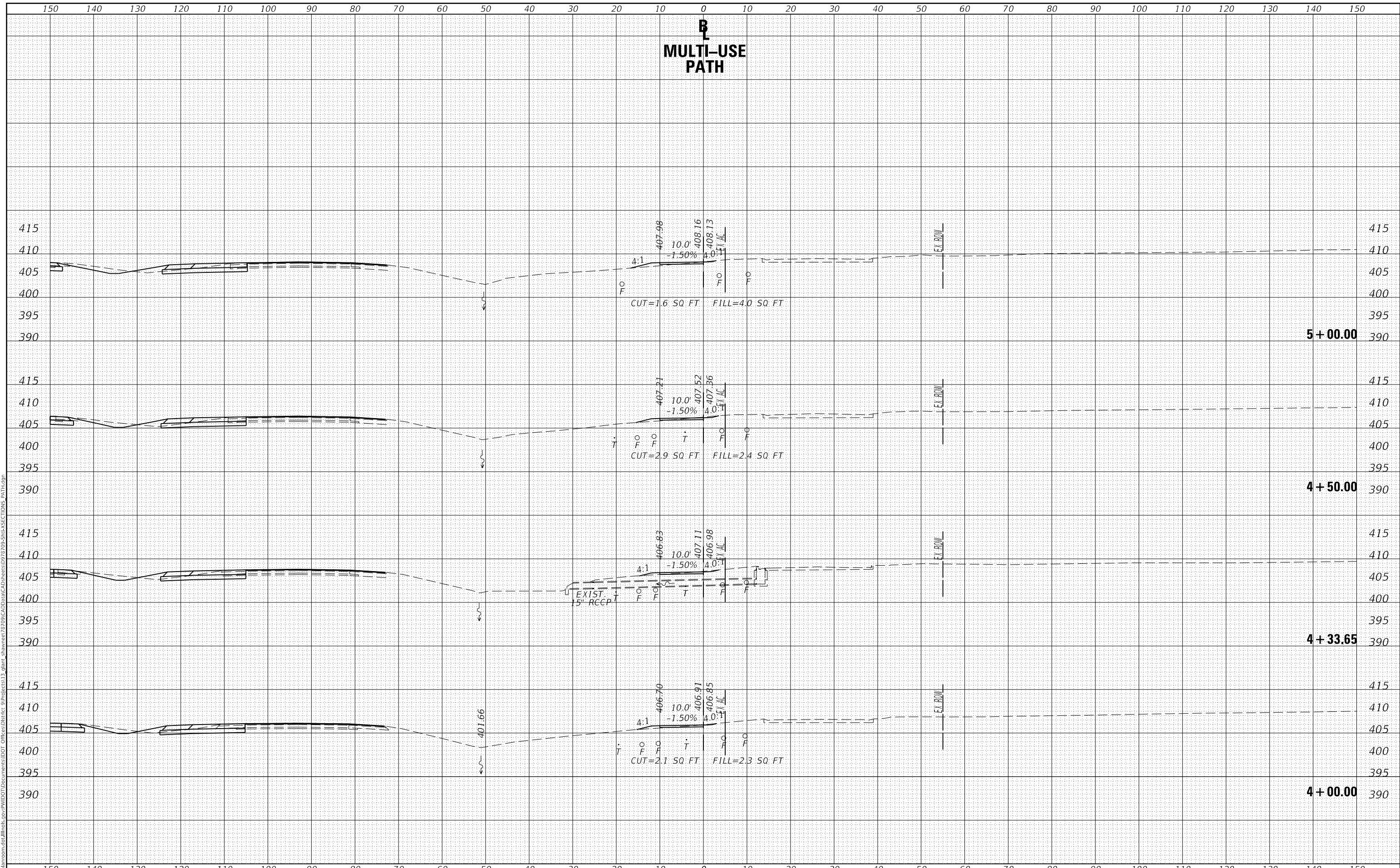
SCALE: SHEET OF SHEETS STA. 2+00.00 TO STA. 3+50.00

F.A.P. RTE.	SECTION	COUNTY	TOTAL SHEETS	SHEET NO.
331	(5-3)R-2,N-2,TS-1	JACKSON	212	199
CONTRACT NO. 78709				
ILLINOIS		FED. AID PROJECT		

DATE	
BY	
FINAL SURVEY	SURVEYED
NOTE BOOK	PLOTTED
NO.	TEMPLATE
	AREAS CHECKED

DATE	
BY	
ORIGINAL SURVEY	SURVEYED
NOTE BOOK	PLOTTED
NO.	TEMPLATE
	AREAS CHECKED

MODEL: Default  
 FILE NAME: D:\v\l\m\com\ad\illinois\p\p\w\DOT\Documents\DOT\_Offices\District\_9\Projects\13\_giant\_shawnee\7279\CAD\Drawn\CAD\Sheet\9279-SR-EX-SECTIONS\_PATH.dgn



**STATE OF ILLINOIS  
 DEPARTMENT OF TRANSPORTATION**

**CROSS SECTIONS  
 MULTI-USE PATH**

USER NAME = naasdp	DESIGNED -	REVISED -
	DRAWN -	REVISED -
PLOT SCALE = 20.0000' / in.	CHECKED -	REVISED -
PLOT DATE = 3/17/2020	DATE -	REVISED -

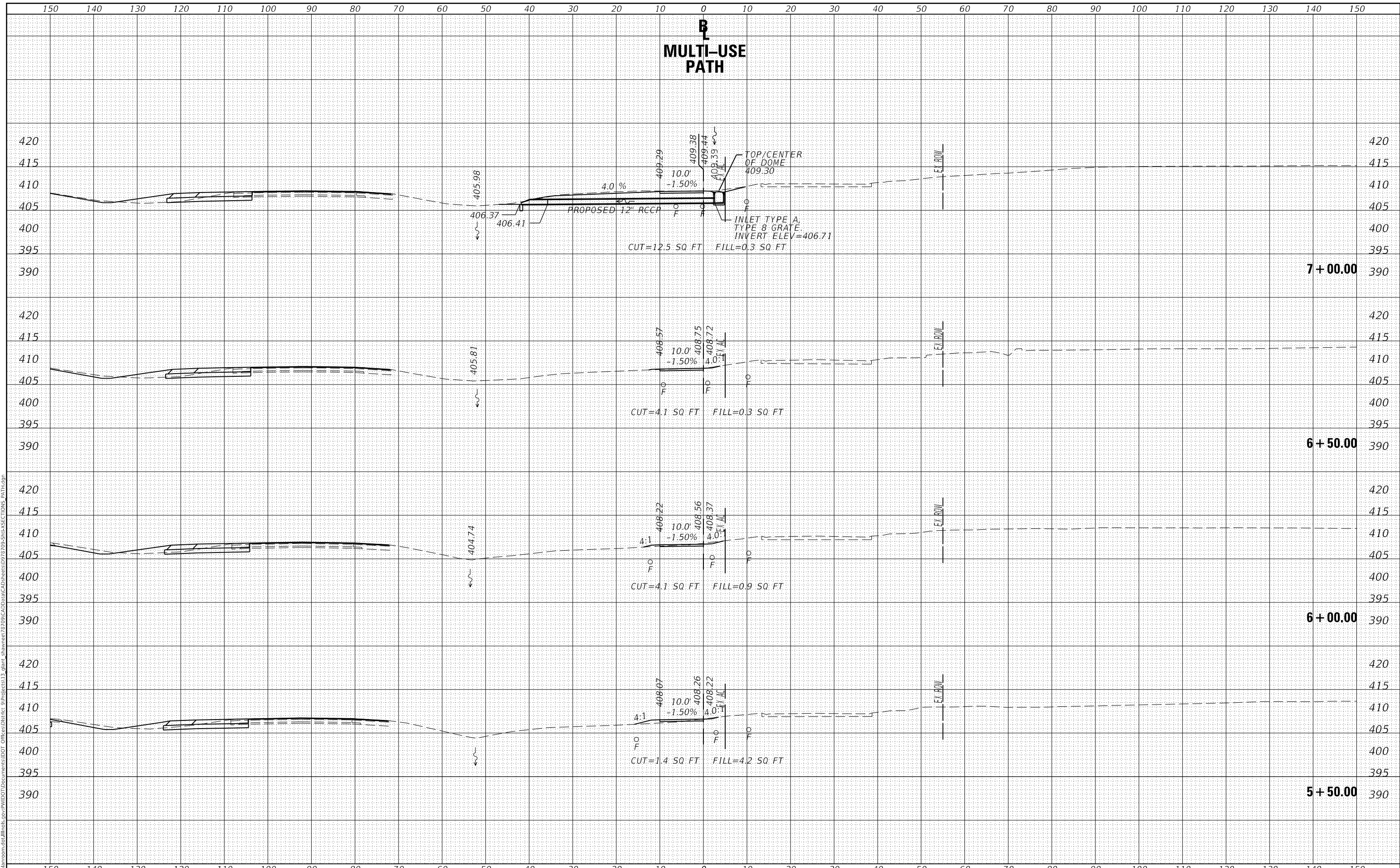
SCALE: SHEET OF SHEETS STA. 4+00.00 TO STA. 5+00.00

F.A.P. RTE.	SECTION	COUNTY	TOTAL SHEETS	SHEET NO.
331	(5-3)R-2,N-2,TS-1	JACKSON	212	200
CONTRACT NO. 78709				
ILLINOIS		FED. AID PROJECT		

DATE	
BY	
FINAL SURVEY	SURVEYED
NOTE BOOK	PLOTTED
NO.	TEMPLATE
	AREAS CHECKED
	AREAS CHECKED

DATE	
BY	
ORIGINAL SURVEY	SURVEYED
NOTE BOOK	PLOTTED
NO.	TEMPLATE
	AREAS CHECKED
	AREAS CHECKED

MODEL: Definit  
 FILE NAME: p:\work\mcom\ad\illinois\p\p\WIDOT\Documents\DOT\_Offices\District\_9\Projects\13\_giant\_shawnee\7279\CAD\Drawn\CAD\Drawn\9279-SHA-SECTIONS\_PATH.dgn



USER NAME = naasdp	DESIGNED -	REVISED -
	DRAWN -	REVISED -
PLOT SCALE = 20.0000' / in.	CHECKED -	REVISED -
PLOT DATE = 3/17/2020	DATE -	REVISED -

**STATE OF ILLINOIS**  
**DEPARTMENT OF TRANSPORTATION**

**CROSS SECTIONS**  
**MULTI-USE PATH**

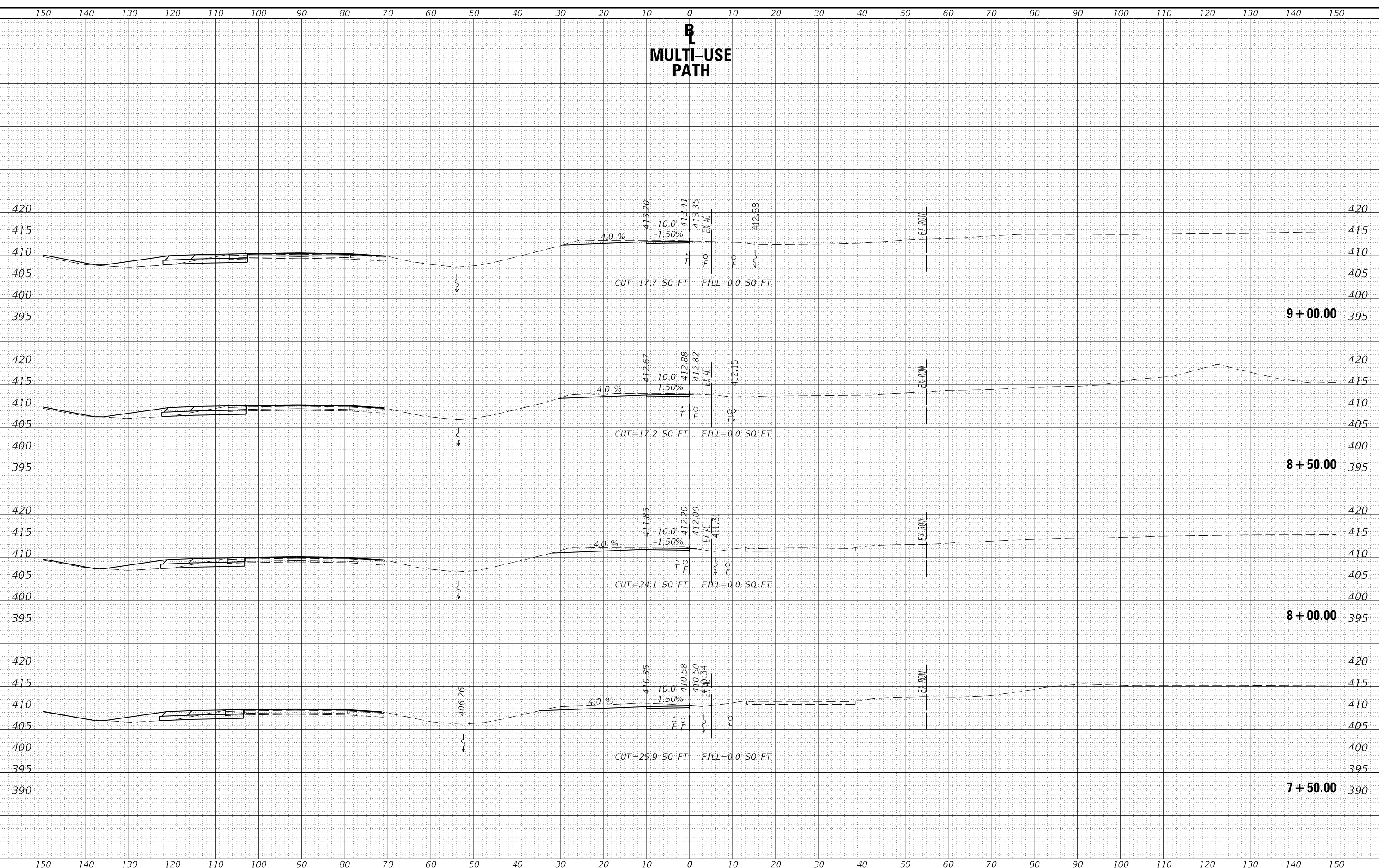
SCALE: SHEET OF SHEETS STA. 5+50.00 TO STA. 7+00.00

F.A.P. RTE.	SECTION	COUNTY	TOTAL SHEETS	SHEET NO.
331	(5-3)R-2,N-2,TS-1	JACKSON	212	201
CONTRACT NO. 78709				
ILLINOIS		FED. AID PROJECT		

BY	DATE
SURVEYED	
PLOTTED	
TEMPLATE	
AREAS CHECKED	
NO.	

BY	DATE
SURVEYED	
PLOTTED	
TEMPLATE	
AREAS CHECKED	
NO.	

MODEL: Default  
 FILE NAME: D:\vlin\mason.dwg\Illinois.pwp\WIDOT\Documents\DOT\_Offices\District 9\Projects\13\_albani\_shawnee\7279\CAD\Data\CAD\Sheet\9279-SHA\SECTIONS\_PATH.dwg



USER NAME = naasdp	DESIGNED -	REVISED -
PLOT SCALE = 20.0000' / in.	DRAWN -	REVISED -
PLOT DATE = 3/17/2020	CHECKED -	REVISED -
	DATE -	REVISED -

**STATE OF ILLINOIS**  
**DEPARTMENT OF TRANSPORTATION**

SCALE:	SHEET	OF	SHEETS	STA. 7+50.00	TO STA. 9+00.00
--------	-------	----	--------	--------------	-----------------

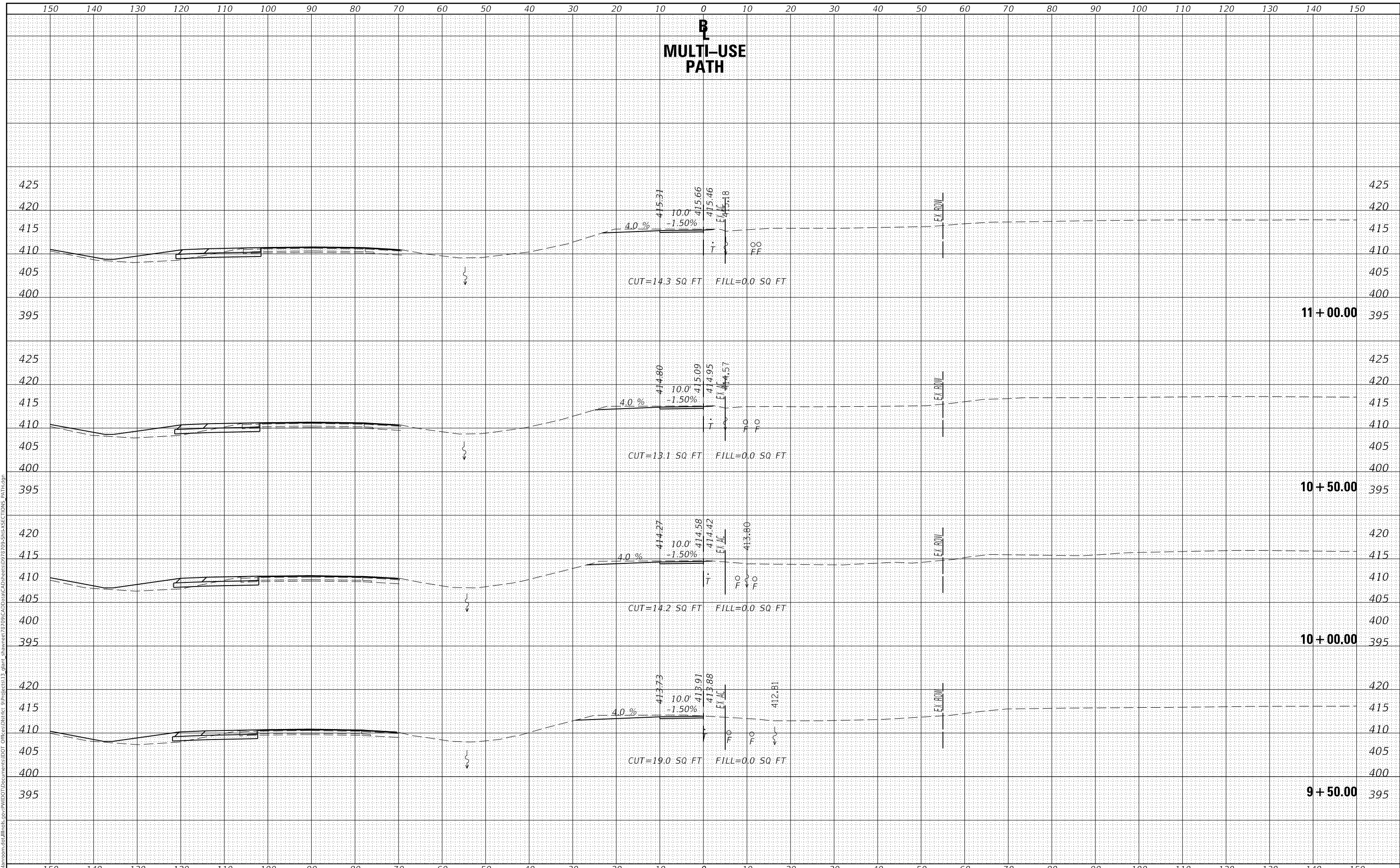
**CROSS SECTIONS**  
**MULTI-USE PATH**

F.A.P. RTE.	SECTION	COUNTY	TOTAL SHEETS	SHEET NO.
331	(5-3)R-2,N-2,TS-1	JACKSON	212	202
CONTRACT NO. 78709				
ILLINOIS			FED. AID PROJECT	

DATE	
BY	
FINAL SURVEY	SURVEYED
NOTE BOOK	PLOTTED
NO.	TEMPLATE
	AREAS CHECKED

DATE	
BY	
ORIGINAL SURVEY	SURVEYED
NOTE BOOK	PLOTTED
NO.	TEMPLATE
	AREAS CHECKED

MODEL: Default  
 FILE NAME: D:\v\l\m\com\ad\illinois\p\p\WIDOT\Documents\DOT\_Offices\District\_9\Projects\13\_giant\_shawnee\72\9\CAD\Drawn\CAD\Sheet\9+50-SHA\SECTIONS\_PATH.dgn



**STATE OF ILLINOIS  
DEPARTMENT OF TRANSPORTATION**

**CROSS SECTIONS  
MULTI-USE PATH**

USER NAME = naasdp	DESIGNED -	REVISED -
	DRAWN -	REVISED -
PLOT SCALE = 20.0000' / in.	CHECKED -	REVISED -
PLOT DATE = 3/17/2020	DATE -	REVISED -

SCALE: SHEET OF SHEETS STA. 9+50.00 TO STA. 11+00.00

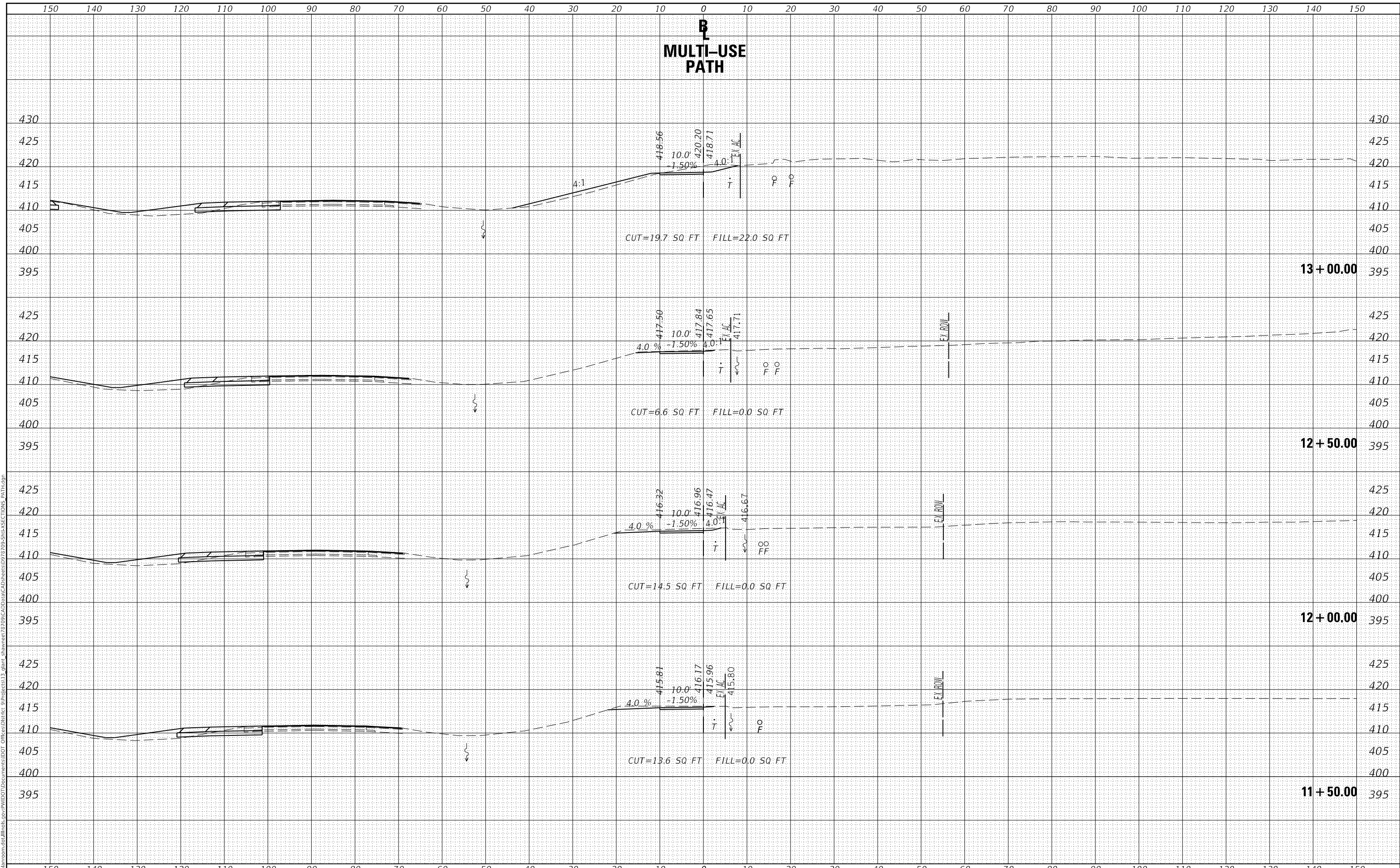
F.A.P. RTE.	SECTION	COUNTY	TOTAL SHEETS	SHEET NO.
331	(5-3)R-2,N-2,TS-1	JACKSON	212	203
CONTRACT NO. 78709				
ILLINOIS		FED. AID PROJECT		



DATE	
BY	
FINAL SURVEY NO.	
SURVEYED	
PLOTTED	
TEMPLATE	
AREAS CHECKED	

DATE	
BY	
ORIGINAL SURVEY NO.	
SURVEYED	
PLOTTED	
TEMPLATE	
AREAS CHECKED	

MODEL: Defaul  
 FILE NAME: D:\v\l\m\com\ad\illinois\p\p\w\DOT\Documents\DOT\_Offices\District\_9\Projects\13\_giant\_shawnee\72\79\CAD\Drawn\CAD\Sheet\09\_29\_09\_Sht\SECTIONS\_PATH.dgn



**STATE OF ILLINOIS  
 DEPARTMENT OF TRANSPORTATION**

**CROSS SECTIONS  
 MULTI-USE PATH**

USER NAME = naasdp	DESIGNED -	REVISED -
	DRAWN -	REVISED -
PLOT SCALE = 20.0000' / in.	CHECKED -	REVISED -
PLOT DATE = 3/17/2020	DATE -	REVISED -

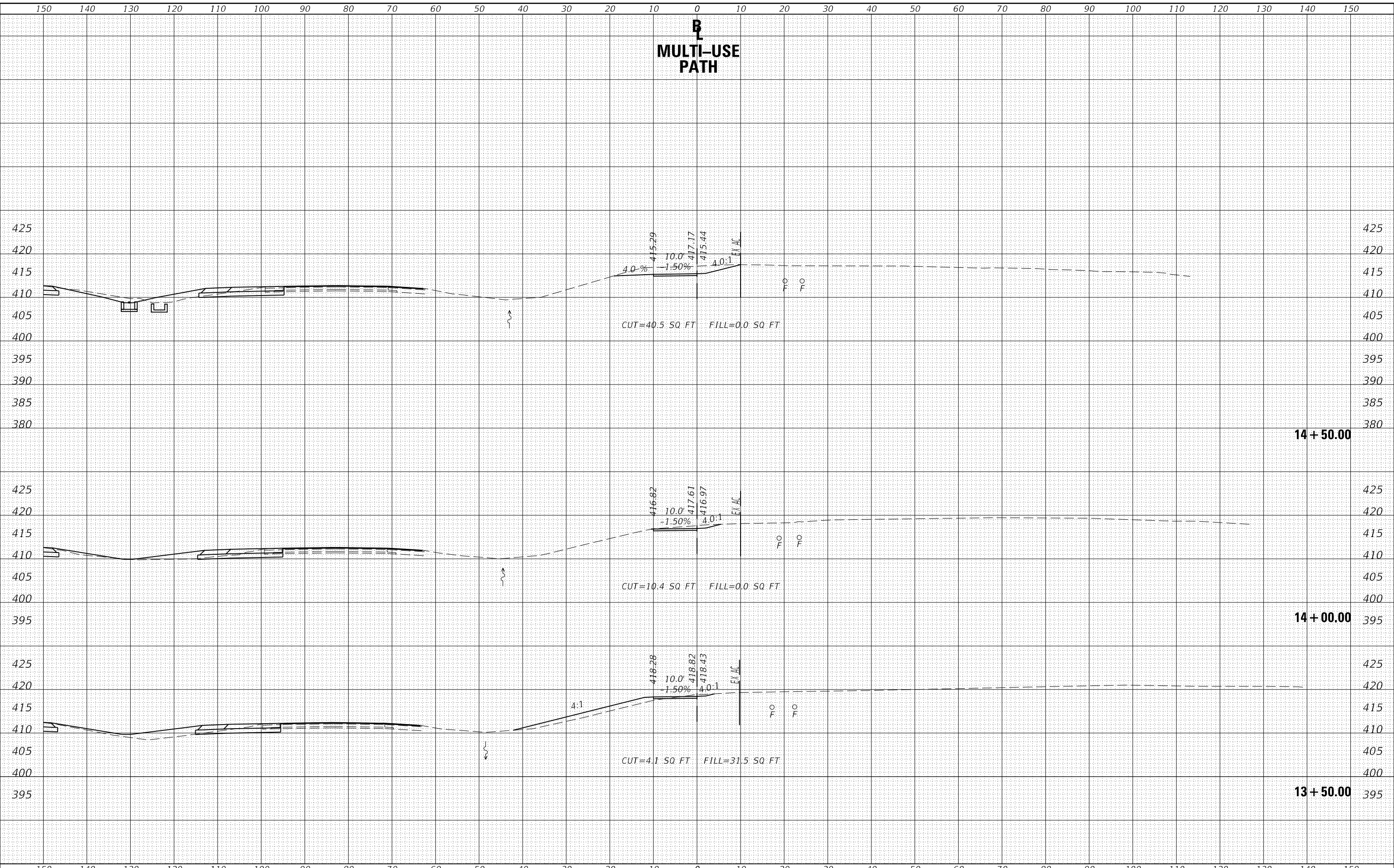
SCALE: SHEET OF SHEETS STA. 11+50.00 TO STA. 13+00.00

F.A.P. RTE.	SECTION	COUNTY	TOTAL SHEETS	SHEET NO.
331	(5-3)R-2,N-2,TS-1	JACKSON	212	204
CONTRACT NO. 78709				
ILLINOIS		FED. AID PROJECT		

DATE	
BY	
SURVEYED	
PLOTTED	
TEMPLATE	
AREAS CHECKED	
FINAL SURVEY NO.	
NOTE BOOK NO.	
AREAS CHECKED	

DATE	
BY	
SURVEYED	
PLOTTED	
TEMPLATE	
AREAS CHECKED	
ORIGINAL SURVEY NO.	
NOTE BOOK NO.	
AREAS CHECKED	

MODEL: Defaul  
 FILE NAME: D:\v\l\m\com\ad\illinois\p\p\w\DOT\Documents\DOT\_Offices\District\_9\Projects\13\_giant\_shawnee\7279\CAD\Drawn\CAD\Print\9279\_Sht\SECTIONS\_PATH.dgn



USER NAME = naasdp	DESIGNED -	REVISED -
	DRAWN -	REVISED -
PLOT SCALE = 20.0000' / in.	CHECKED -	REVISED -
PLOT DATE = 3/17/2020	DATE -	REVISED -

**STATE OF ILLINOIS  
 DEPARTMENT OF TRANSPORTATION**

**CROSS SECTIONS  
 MULTI-USE PATH**

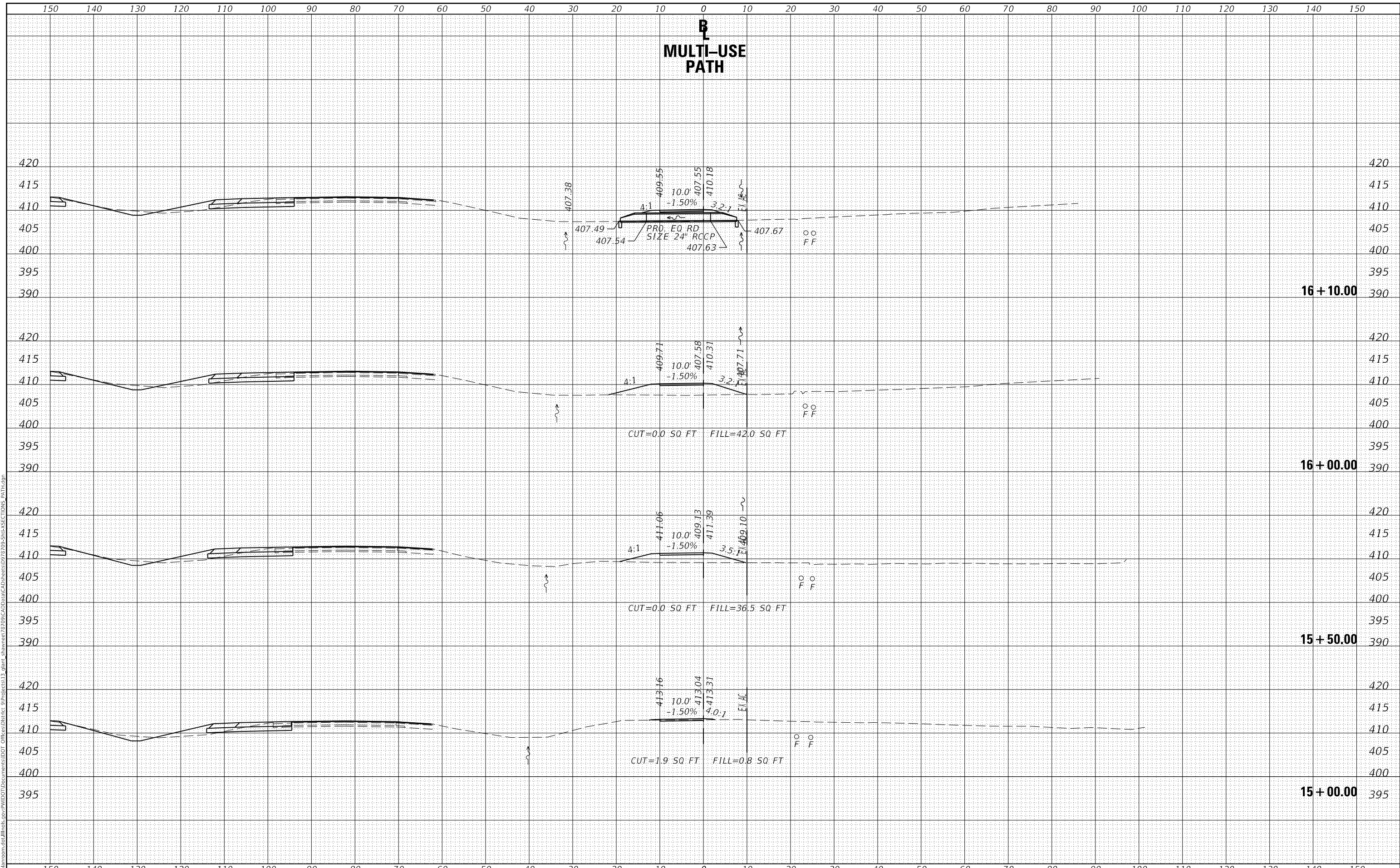
SCALE: SHEET OF SHEETS STA. 13+50.00 TO STA. 14+50.00

F.A.P. RTE.	SECTION	COUNTY	TOTAL SHEETS	SHEET NO.
331	(5-3)R-2,N-2,TS-1	JACKSON	212	205
CONTRACT NO. 78709				
ILLINOIS		FED. AID PROJECT		

DATE	
BY	
SURVEYED	
PLOTTED	
TEMPLATE	
AREAS CHECKED	
FINAL SURVEY	
NOTE BOOK	
NO.	

DATE	
BY	
SURVEYED	
PLOTTED	
TEMPLATE	
AREAS CHECKED	
ORIGINAL SURVEY	
NOTE BOOK	
NO.	

MODEL: Defaul  
 FILE NAME: D:\v\l\m\com\ad\illinois\p\p\w\DOT\Documents\DOT\_Offices\District\_9\Projects\13\_giant\_shawnee\72\79\CAD\Drawn\CAD\Sheet\09\15\SECTIONS\_PATH.dwg



USER NAME = naasdp	DESIGNED -	REVISED -
	DRAWN -	REVISED -
PLOT SCALE = 20.0000' / in.	CHECKED -	REVISED -
PLOT DATE = 3/17/2020	DATE -	REVISED -

**STATE OF ILLINOIS  
DEPARTMENT OF TRANSPORTATION**

**CROSS SECTIONS  
MULTI-USE PATH**

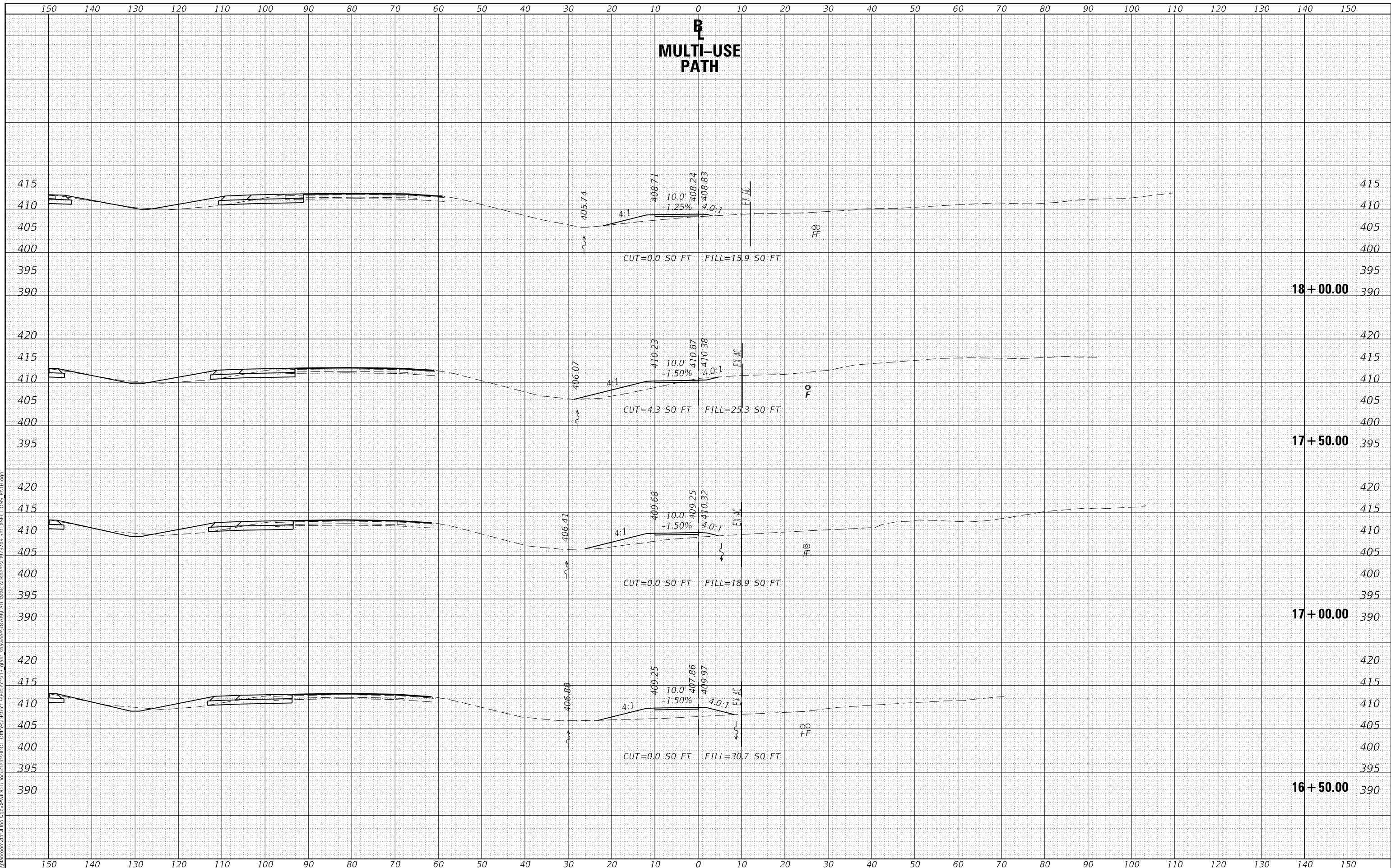
SCALE: SHEET OF SHEETS STA. 15+00.00 TO STA. 16+10.00

F.A.P. RTE.	SECTION	COUNTY	TOTAL SHEETS	SHEET NO.
331	(5-3)R-2,N-2,TS-1	JACKSON	212	206
CONTRACT NO. 78709				
ILLINOIS		FED. AID PROJECT		

BY	DATE
FINAL SURVEY	SURVEYED
NOTE BOOK	PLOTTED
NO.	TEMPLATE
	AREAS CHECKED

BY	DATE
ORIGINAL SURVEY	SURVEYED
NOTE BOOK	PLOTTED
NO.	TEMPLATE
	AREAS CHECKED

MODEL: Defaul  
FILE NAME: \\s:\blm\com\sc\all\ms\p:\p\1\DOT\Documents\DOT\_Offices\District\_9\Projects\13\_glanz\_shawnee\72\79\CAD\Drawn\CAD\Paths\09\16\99-SHA\SECTIONS\_PATH.dgn



USER NAME = naasdp  
 PLOT SCALE = 20.0000' / in.  
 PLOT DATE = 3/17/2020

DESIGNED -  
 DRAWN -  
 CHECKED -  
 DATE -

REVISED -  
 REVISED -  
 REVISED -  
 REVISED -

**STATE OF ILLINOIS  
 DEPARTMENT OF TRANSPORTATION**

**CROSS SECTIONS  
 MULTI-USE PATH**

SCALE: SHEET OF SHEETS STA. 16+50.00 TO STA. 18+00.00

F.A.P. RTE.	SECTION	COUNTY	TOTAL SHEETS	SHEET NO.
331	(5-3)R-2,N-2,TS-1	JACKSON	212	207
ILLINOIS		FED. AID PROJECT		

**18 + 00.00**

**17 + 50.00**

**17 + 00.00**

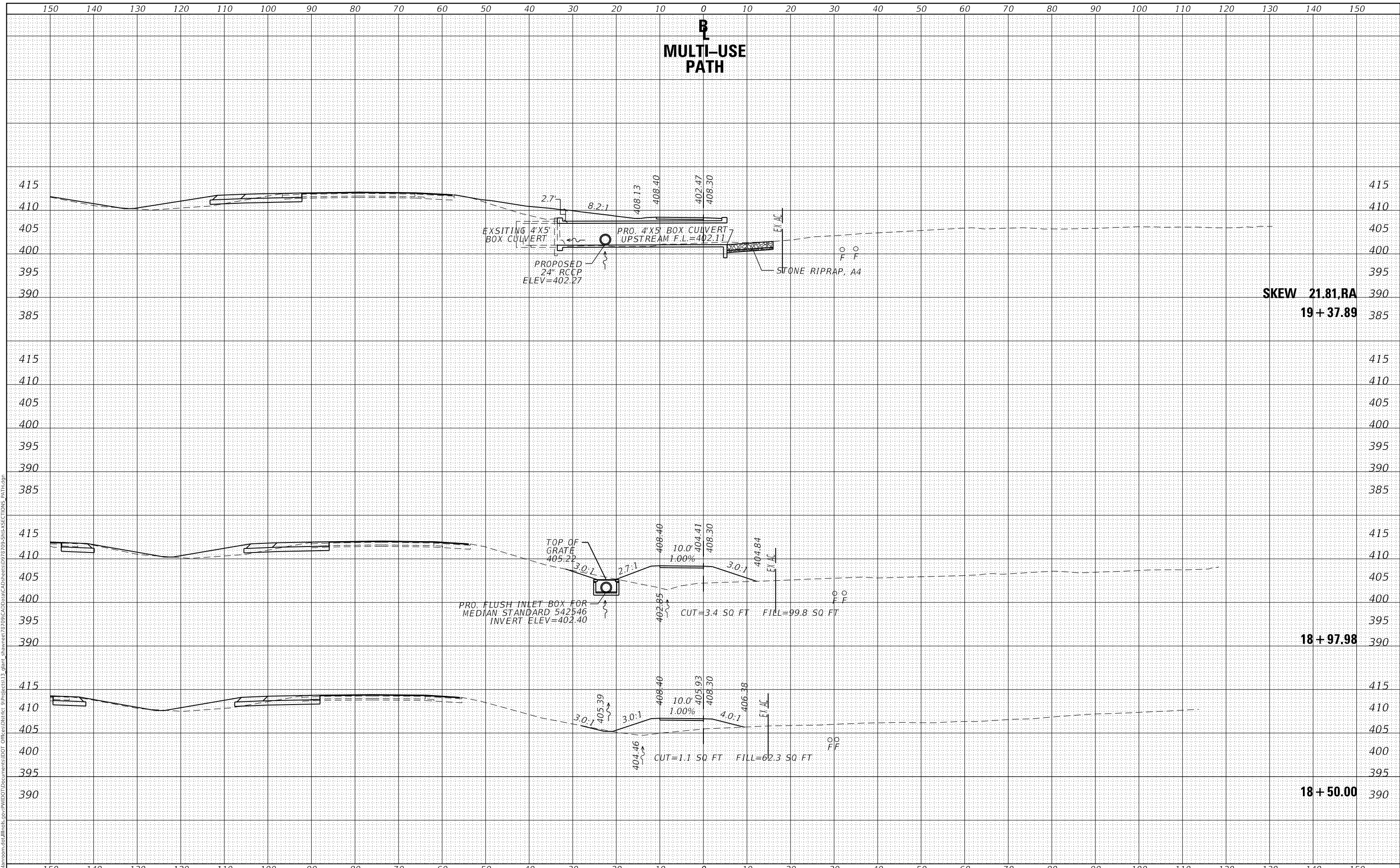
**16 + 50.00**

CONTRACT NO. 78709

DATE	
BY	
FINAL SURVEY	SURVEYED
NOTE BOOK	PLOTTED
NO.	TEMPLATE
	AREAS CHECKED

DATE	
BY	
ORIGINAL SURVEY	SURVEYED
NOTE BOOK	PLOTTED
NO.	TEMPLATE
	AREAS CHECKED

MODEL: Default  
 FILE NAME: D:\v\l\m\com\ad\illinois\p\p\WIDOT\Documents\DOT\_Offices\District\_9\Projects\13\_giant\_shawnee\7279\CAD\Drawn\CAD\Sheet\19+50-SHA\SECTIONS\_PATH.dgn



USER NAME = naasdp	DESIGNED -	REVISED -
	DRAWN -	REVISED -
PLOT SCALE = 20.0000" / in.	CHECKED -	REVISED -
PLOT DATE = 4/30/2020	DATE -	REVISED -

**STATE OF ILLINOIS**  
**DEPARTMENT OF TRANSPORTATION**

**CROSS SECTIONS**  
**MULTI-USE PATH**

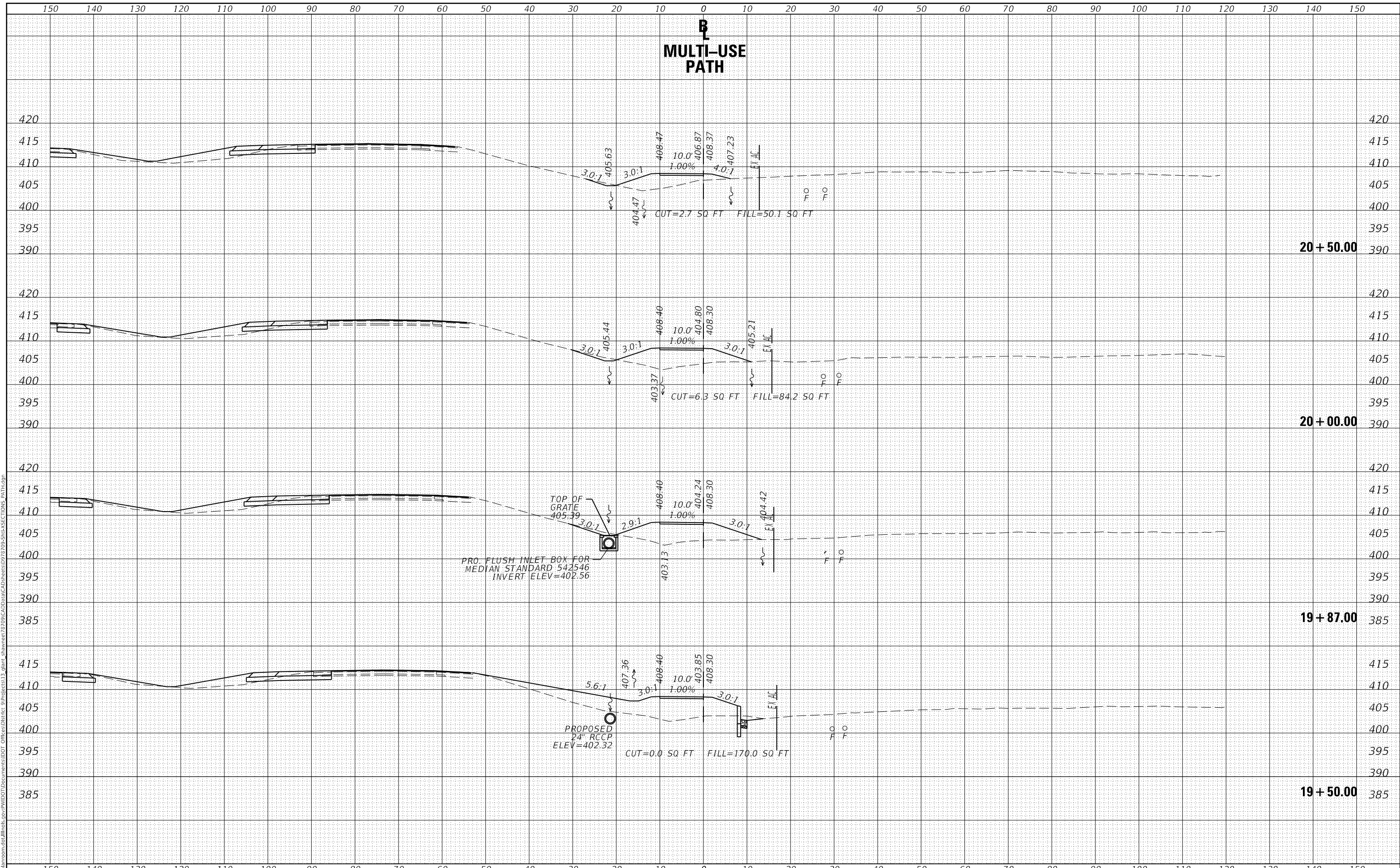
SCALE: SHEET OF SHEETS STA. 18+50.00 TO STA. 19+37.89

F.A.P. RTE.	SECTION	COUNTY	TOTAL SHEETS	SHEET NO.
331	(5-3)R-2,N-2,TS-1	JACKSON	212	208
			CONTRACT NO. 78709	
		ILLINOIS	FED. AID PROJECT	

DATE	
BY	
FINAL SURVEY NO.	
SURVEYED PLOTTED AREAS CHECKED	
NOTE BOOK	
TEMPLATE	
AREAS CHECKED	

DATE	
BY	
ORIGINAL SURVEY NO.	
SURVEYED PLOTTED AREAS CHECKED	
NOTE BOOK	
TEMPLATE	
AREAS CHECKED	

MODEL: Definit  
 FILE NAME: p:\work\msh\msh\illinois\p\p\WIDOT\Documents\DOT\_Offices\District\_9\Projects\13\_giant\_shawnee\7279\CAD\Drawn\CAD\Sheet\19-09-SHA-SECTION5-PATH.dgn



**STATE OF ILLINOIS  
 DEPARTMENT OF TRANSPORTATION**

**CROSS SECTIONS  
 MULTI-USE PATH**

USER NAME = naasdp	DESIGNED -	REVISED -
	DRAWN -	REVISED -
PLOT SCALE = 20.0000' / in.	CHECKED -	REVISED -
PLOT DATE = 3/17/2020	DATE -	REVISED -

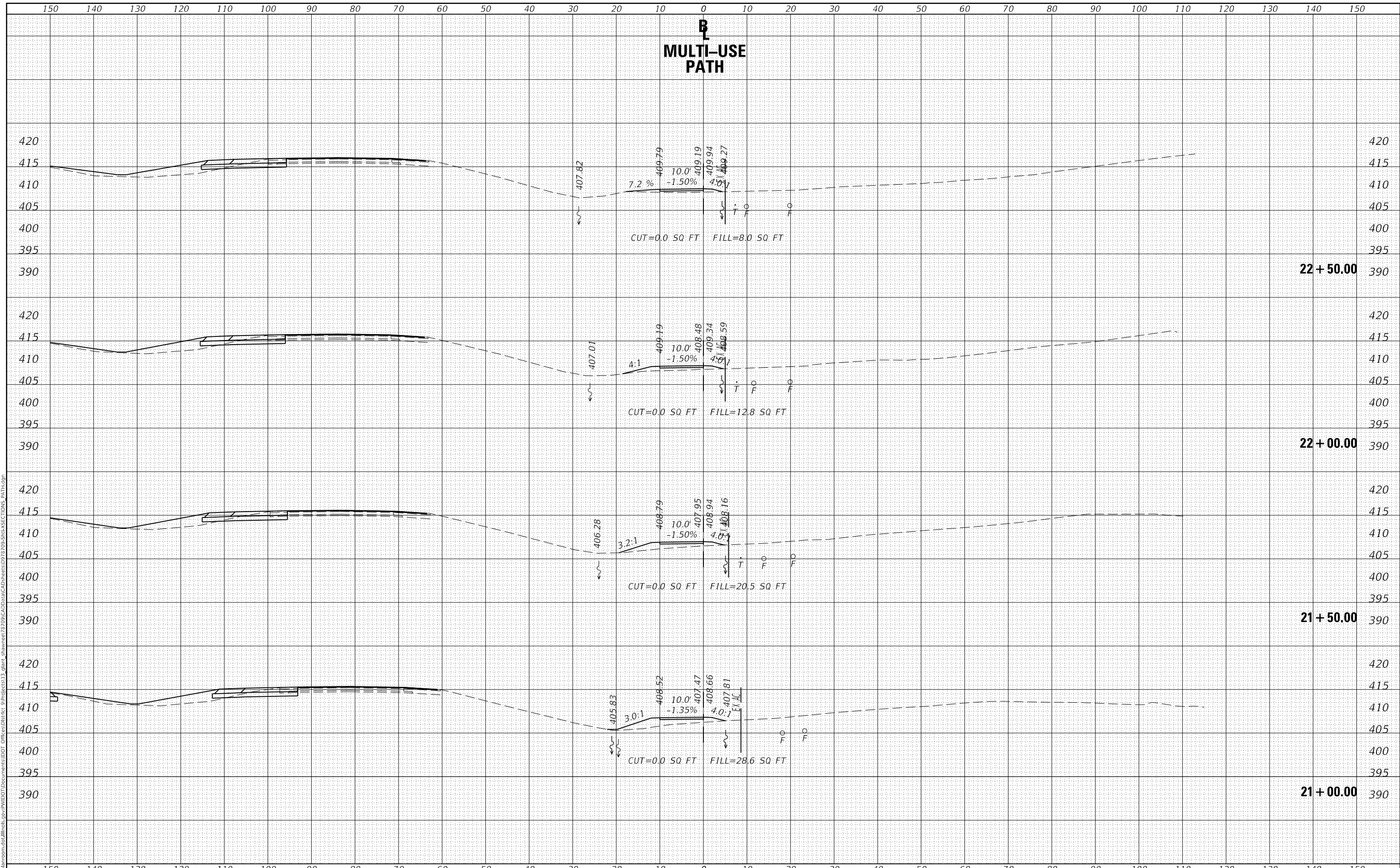
SCALE: SHEET OF SHEETS STA. 19+50.00 TO STA. 20+50.00

F.A.P. RTE.	SECTION	COUNTY	TOTAL SHEETS	SHEET NO.
331	(5-3)R-2,N-2,TS-1	JACKSON	212	209
CONTRACT NO. 78709				
ILLINOIS		FED. AID PROJECT		

DATE	
BY	
SURVEYED	
PLOTTED	
TEMPLATE	
AREAS	
CHECKED	
FINAL SURVEY	
NOTE BOOK	
NO.	

DATE	
BY	
SURVEYED	
PLOTTED	
TEMPLATE	
AREAS	
CHECKED	
ORIGINAL SURVEY	
NOTE BOOK	
NO.	

MODEL: Default  
 FILE NAME: D:\a\l\m\com\ad\illinois\p\p\w\DOT\Documents\DOT\_Offices\District\_9\Projects\13\_giant\_shawnee\72\9\CAD\Drawn\CAD\Sheet\92\99\_Sht\AS\SECTIONS\_PATH.dgn



USER NAME = naasdp	DESIGNED -	REVISED -
	DRAWN -	REVISED -
PLOT SCALE = 20.0000' / in.	CHECKED -	REVISED -
PLOT DATE = 3/17/2020	DATE -	REVISED -

**STATE OF ILLINOIS  
DEPARTMENT OF TRANSPORTATION**

**CROSS SECTIONS  
MULTI-USE PATH**

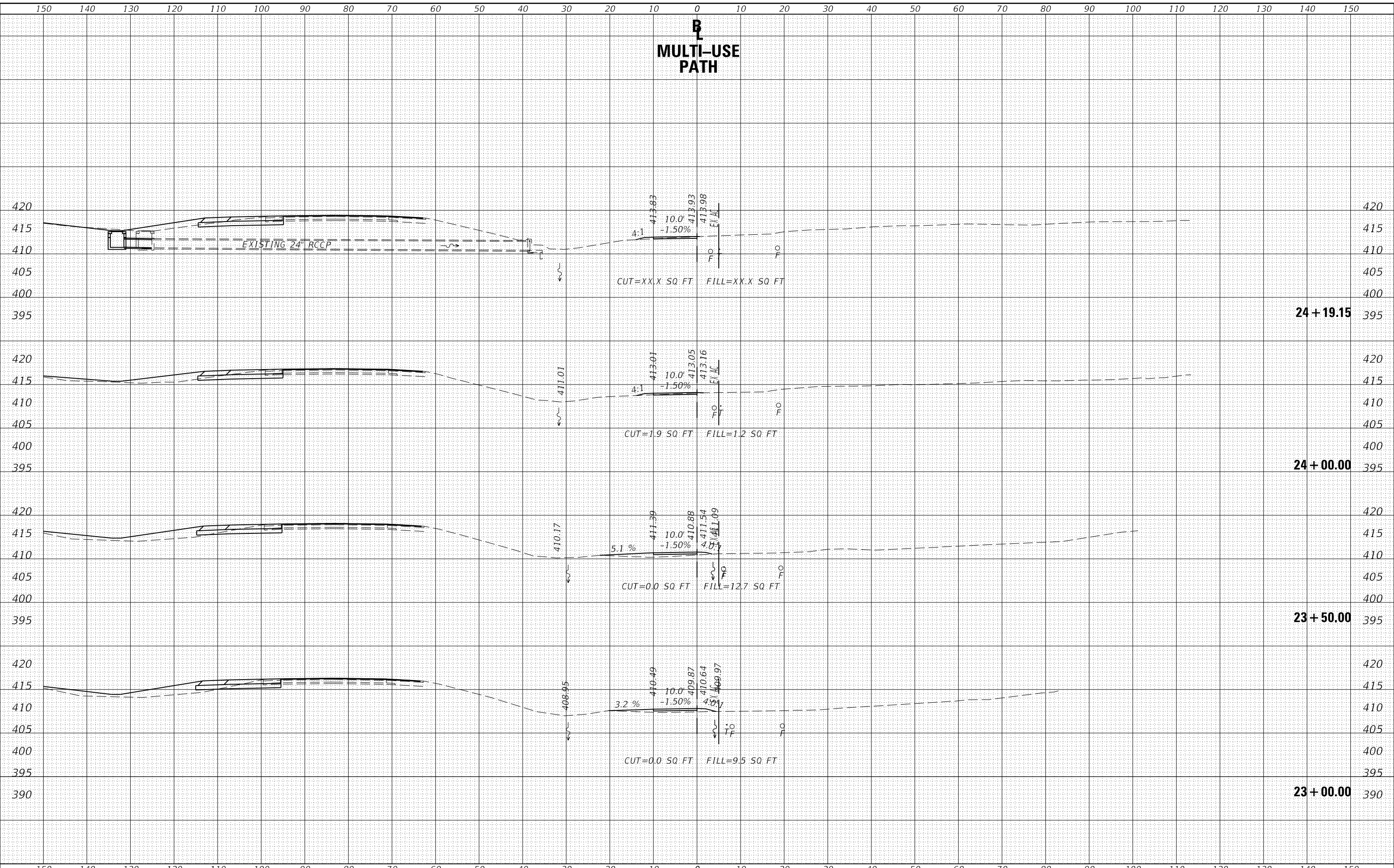
SCALE: SHEET OF SHEETS STA. 21+00.00 TO STA. 22+50.00

F.A.P. RTE.	SECTION	COUNTY	TOTAL SHEETS	SHEET NO.
331	(5-3)R-2,N-2,TS-1	JACKSON	212	210
CONTRACT NO. 78709				
ILLINOIS		FED. AID PROJECT		

DATE	
BY	
FINAL SURVEY	SURVEYED
NOTE BOOK	PLOTTED
NO.	TEMPLATE
	AREAS CHECKED
	AREAS CHECKED

DATE	
BY	
ORIGINAL SURVEY	SURVEYED
NOTE BOOK	PLOTTED
NO.	TEMPLATE
	AREAS CHECKED
	AREAS CHECKED

MODEL: Default  
 FILE NAME: p:\work\mason.dwg  
 PROJECT: 13 JAN 2017 shawnee\7279\CAD\data\CAD\Sheet\9/23/09-SHE-SECTIONS-PTH.dgn  
 OFFICE: DISTRICT



USER NAME = naasdp	DESIGNED -	REVISED -
	DRAWN -	REVISED -
PLOT SCALE = 20.0000' / in.	CHECKED -	REVISED -
PLOT DATE = 3/17/2020	DATE -	REVISED -

**STATE OF ILLINOIS  
 DEPARTMENT OF TRANSPORTATION**

SCALE:	SHEET	OF	SHEETS	STA. 23+00.00	TO STA. 24+19.15
--------	-------	----	--------	---------------	------------------

**CROSS SECTIONS  
 MULTI-USE PATH**

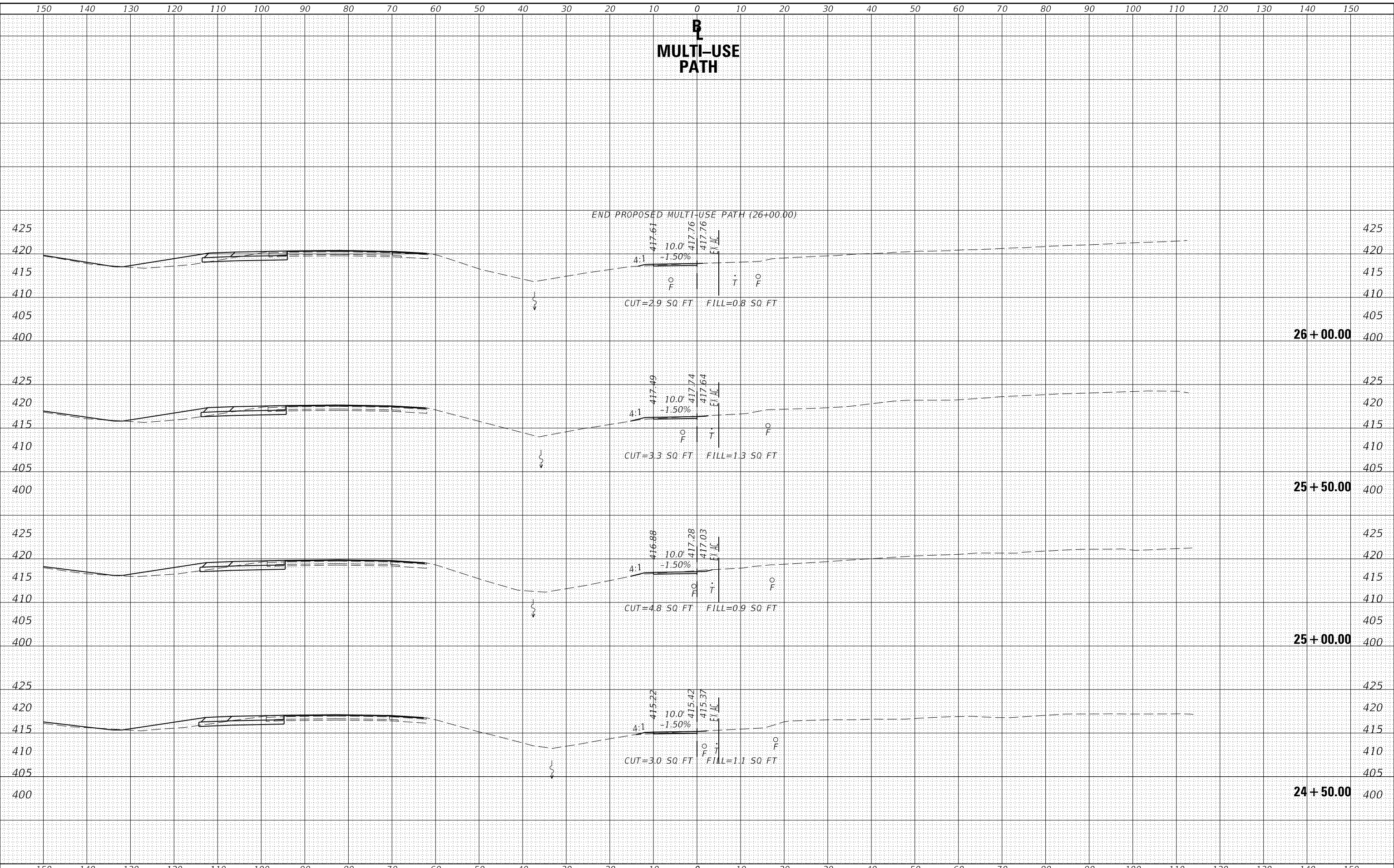
F.A.P. RTE.	SECTION	COUNTY	TOTAL SHEETS	SHEET NO.
331	(5-3)R-2,N-2,TS-1	JACKSON	212	211
			CONTRACT NO. 78709	
			ILLINOIS FED. AID PROJECT	



DATE	
BY	
FINAL SURVEY	SURVEYED
NOTE BOOK	PLOTTED
NO.	TEMPLATE
	AREAS CHECKED

DATE	
BY	
ORIGINAL SURVEY	SURVEYED
NOTE BOOK	PLOTTED
NO.	TEMPLATE
	AREAS CHECKED

MODEL: Defaul  
 FILE NAME: D:\v\l\m\com\ad\illinois\p\p\w\DOT\Documents\DOT - Office\District 9\Projects\13 - Grant - Shawnee\72\79\CAD\Drawn\CAD\Sheet\09\2\09-SHA-SECTIONS - PATH.dgn



USER NAME = naasdp	DESIGNED -	REVISED -
	DRAWN -	REVISED -
PLOT SCALE = 20.0000' / in.	CHECKED -	REVISED -
PLOT DATE = 3/17/2020	DATE -	REVISED -

**STATE OF ILLINOIS  
DEPARTMENT OF TRANSPORTATION**

**CROSS SECTIONS  
MULTI-USE PATH**

SCALE: SHEET OF SHEETS STA. 24+50.00 TO STA. 26+00.00

F.A.P. RTE.	SECTION	COUNTY	TOTAL SHEETS	SHEET NO.
331	(5-3)R-2,N-2,TS-1	JACKSON	212	212
			CONTRACT NO. 78709	
		ILLINOIS	FED. AID PROJECT	