

STATE OF ILLINOIS  
DEPARTMENT OF TRANSPORTATION


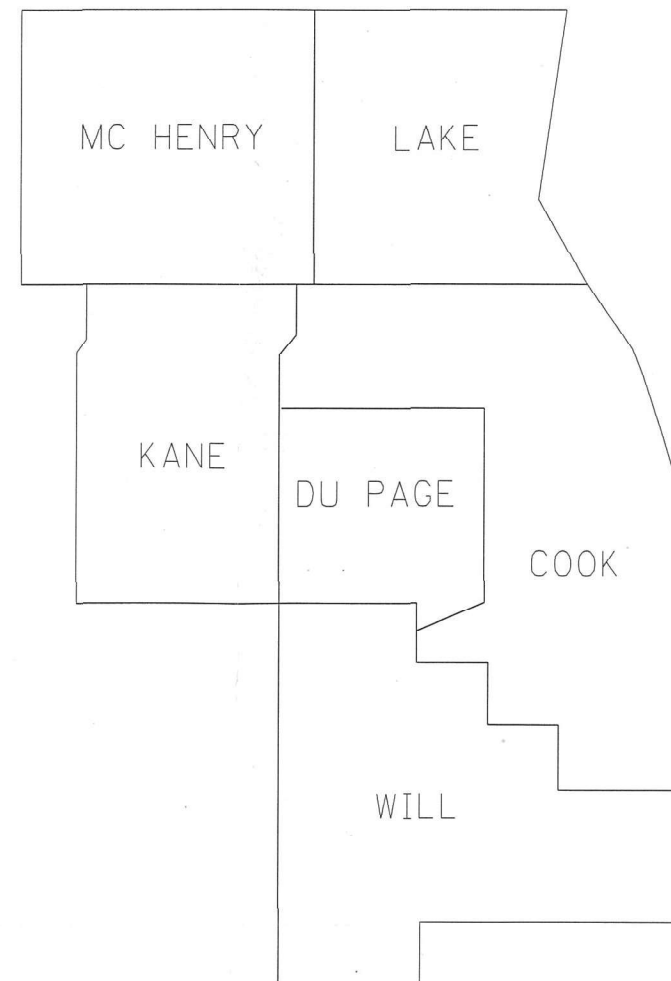
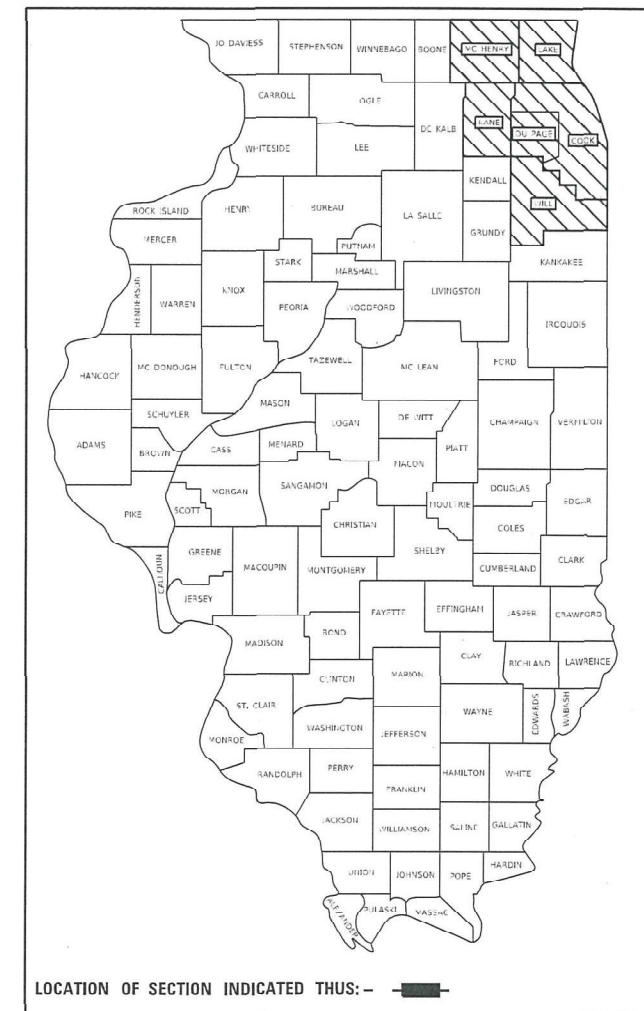
F.A. RTE.	SECTION	COUNTY	TOTAL SHEETS	SHEET NO.
	D1 REFLECTOR REPL 20-15	VARIOUS	4	1
		ILLINOIS		CONTRACT NO. 46524

- INDEX OF SHEETS:**
1. COVER SHEET
  2. GENERAL NOTES & STATE STANDARDS
  3. SUMMARY OF QUANTITIES
  4. RAISED REFLECTIVE PAVEMENT MARKER REPLACEMENT LOCATIONS

# PROPOSED HIGHWAY PLANS

VARIOUS INTERSTATES ROUTES  
SECTION D1 REFLECTOR REPL 20-15  
RAISED REFLECTOR REPLACEMENT  
VARIOUS COUNTIES

M-60-008-20



FULL SIZE PLANS HAVE BEEN PREPARED USING STANDARD ENGINEERING SCALES. REDUCED SIZED PLANS WILL NOT CONFORM TO STANDARD SCALES. IN MAKING MEASUREMENTS ON REDUCED PLANS, THE ABOVE SCALES MAY BE USED.

J.U.L.I.E.  
JOINT UTILITY LOCATION INFORMATION FOR EXCAVATION  
1-800-892-0123  
OR 811

CONTRACT NO. 46524

STATE OF ILLINOIS  
DEPARTMENT OF TRANSPORTATION

SUBMITTED FEBRUARY 4 20 20

*Anthony J. Quigley* / *AKB*  
REGIONAL ENGINEER

May 8, 2020

*Scott A. Elk*  
ENGINEER OF DESIGN AND ENVIRONMENT

May 8, 2020

*James J. ...*  
DIRECTOR OF HIGHWAYS PROJECT IMPLEMENTATION

PRINTED BY THE AUTHORITY  
OF THE STATE OF ILLINOIS

## GENERAL NOTES

The Department may remove and not install markers in certain locations at the engineer's discretion.

The Department may install markers in certain locations that did previously have markers at the engineer's discretion

The locations of the repairs areas shall be determined by the engineer.

No material should be left on or near the roadway.

Removal of damaged materials will include loading, hauling and disposal.

## STATE STANDARDS

701400-09	APPROACH TO LANE CLOSURE, FREEWAY / EXPRESSWAY
701401-12	LANE CLOSURE, FREEWAY / EXPRESSWAY
701428-01	TRAFFIC CONTROL SETUP AND REMOVAL FREEWAY / EXPRESSWAY
701411-09	LANE CLOSURE, MULTILANE, AT ENTRANCE OR EXIT RAMP, FOR SPEEDS $\geq$ 45 MPH
701446-10	TWO LANE CLOSURE, FREEWAY / EXPRESSWAY
701901-08	TRAFFIC CONTROL DEVICES
781001-04	TYPICAL APPLICATIONS RAISED REFLECTIVE PAVEMENT MARKERS

MODEL: Default  
FILE NAME: S:\S\Contract\CAD\Cover\Sheets for Contracts.dgn

REV-SEP

USER NAME = kenenakhonop	DESIGNED -	REVISED -	<b>STATE OF ILLINOIS DEPARTMENT OF TRANSPORTATION</b>	<b>GENERAL NOTES &amp; STATE STANDARDS</b>	F.A. RTE.	SECTION	COUNTY	TOTAL SHEETS	SHEET NO.	
	DRAWN -	REVISED -					D 1 REFLECTOR REPL 20-15	VARIOUS	4	2
PLOT SCALE = 99.9563' / in.	CHECKED -	REVISED -			CONTRACT NO. 46524					
PLOT DATE = 1/13/2020	DATE -	REVISED -			SCALE:	SHEET 4	OF 2	SHEETS	STA.	TO STA.

## SUMMARY OF QUANTITIES

			100% STATE
PAY CODE	ITEM DESCRIPTION	UNIT	URBAN 021 TOTAL QUANTITY
78100100	RAISED REFLECTIVE PAVEMENT MARKERS	EACH	18000
78100300	REPLACEMENT REFLECTOR	EACH	89391
78300200	RAISED REFLECTIVE PAVEMENT MARKER REMOVAL	EACH	18000
X7011015	TRAFFIC CONTROL AND PROTECTION EXPRESSWAYS	L SUM	1

MODEL: Default  
FILE NAME: S:\Contracts\CAD\CoverSheets for Contracts.dgn

REV-SEP

<table border="1" style="width: 100%; border-collapse: collapse;"> <tr> <td style="font-size: small;">USER NAME = kenenakhonep</td> <td style="font-size: small;">DESIGNED -</td> <td style="font-size: small;">REVISED -</td> </tr> <tr> <td style="font-size: small;">DRAWN -</td> <td style="font-size: small;">REVISIED -</td> <td></td> </tr> <tr> <td style="font-size: small;">PLOT SCALE = 100.1172' / in.</td> <td style="font-size: small;">CHECKED -</td> <td style="font-size: small;">REVISED -</td> </tr> <tr> <td style="font-size: small;">PLOT DATE = 1/13/2020</td> <td style="font-size: small;">DATE -</td> <td style="font-size: small;">REVISED -</td> </tr> </table>	USER NAME = kenenakhonep	DESIGNED -	REVISED -	DRAWN -	REVISIED -		PLOT SCALE = 100.1172' / in.	CHECKED -	REVISED -	PLOT DATE = 1/13/2020	DATE -	REVISED -	<b>STATE OF ILLINOIS DEPARTMENT OF TRANSPORTATION</b>	<b>SUMMARY OF QUANTITIES</b>	<table border="1" style="width: 100%; border-collapse: collapse;"> <tr> <td style="font-size: x-small;">F.A. RTE.</td> <td style="font-size: x-small;">SECTION</td> <td style="font-size: x-small;">COUNTY</td> <td style="font-size: x-small;">TOTAL SHEETS</td> <td style="font-size: x-small;">SHEET NO.</td> </tr> <tr> <td></td> <td style="font-size: x-small;">D 1 REFLECTOR REPL 20-15</td> <td style="font-size: x-small;">VARIOUS</td> <td style="text-align: center; font-size: x-small;">4</td> <td style="text-align: center; font-size: x-small;">3</td> </tr> <tr> <td colspan="5" style="text-align: right; font-size: x-small;">CONTRACT NO. 46524</td> </tr> </table>	F.A. RTE.	SECTION	COUNTY	TOTAL SHEETS	SHEET NO.		D 1 REFLECTOR REPL 20-15	VARIOUS	4	3	CONTRACT NO. 46524				
USER NAME = kenenakhonep	DESIGNED -	REVISED -																												
DRAWN -	REVISIED -																													
PLOT SCALE = 100.1172' / in.	CHECKED -	REVISED -																												
PLOT DATE = 1/13/2020	DATE -	REVISED -																												
F.A. RTE.	SECTION	COUNTY	TOTAL SHEETS	SHEET NO.																										
	D 1 REFLECTOR REPL 20-15	VARIOUS	4	3																										
CONTRACT NO. 46524																														
SCALE:		SHEET 4 OF 3 SHEETS	STA. TO STA.	ILLINOIS FED. AID PROJECT																										

## District 1 Interstate Raised Reflective Pavement Markers Replacement List

Route	From (West/South Limit)	To (East/North Limit)	Total	Y/Y	Y/O	W/W	W/O
I-94 (Edens)	I-90/94 (Kennedy)	Clavey Rd	8248	0	6	0	8,242
I-90/94 (Kennedy)	S/O I-290	I-294	13607	0	320	1047	12,240
I-190	BUSSIE COLEMAN	RIVER ROAD	1264	0	0	0	1,264
Ohio/Ontario Feeder	I-90/94 Ramps	N. Orleans St.	500	0	0	0	500
I-57	I-94 (Dan Ryan)	I-80	5338	0	0	0	5,338
I-57	Sauk Trail	Will/Kankakee Co. Line	3800	0	0	0	3,800
I-57	I-80	SAUK TRAIL	3800	0	0	0	3,800
I-290/IL 53	Biesterfield Road	N. abutment Army Trail Rd	4063	0	0	0	4,063
I-55 (Stevenson)	Lake Shore Drive	Weber Road	18211	0	0	0	18,211
I-55 (Stevenson)	Weber Road	I-80	7747	0	0	0	7,747
I-55 (Stevenson)	I-80	Grundy County Line	4895	0	0	0	4,895
I-80	Grundy County Line	W/O I-294	14174	0	0	0	14,174
I-80/94	IL 394	Indiana State Line	3744	0	0	0	3,744
<b>SUBTOTALS</b>				<b>0</b>	<b>326</b>	<b>1047</b>	<b>88,018</b>
<b>GRAND TOTALS</b>			<b>89391</b>	<b>EACH</b>			

MODEL: Default  
FILE NAME: S:\S\Contract\CAD\CoverSheets for Contracts.dgn

USER NAME = kenenakhonep	DESIGNED -	REVISED -
	DRAWN -	REVISED -
PLOT SCALE = 99.9150' / in.	CHECKED -	REVISED -
PLOT DATE = 1/13/2020	DATE -	REVISED -

**STATE OF ILLINOIS  
DEPARTMENT OF TRANSPORTATION**

**RAISED REFLECTIVE PAVEMENT MARKER REPLACEMENT LOCATIONS**

SCALE: SHEET 4 OF 3 SHEETS STA. TO STA.

F.A. RTE.	SECTION	COUNTY	TOTAL SHEETS	SHEET NO.
	D 1 REFLECTOR REPL 20-15	VARIOUS	4	4
			CONTRACT NO. 46524	
ILLINOIS FED. AID PROJECT				