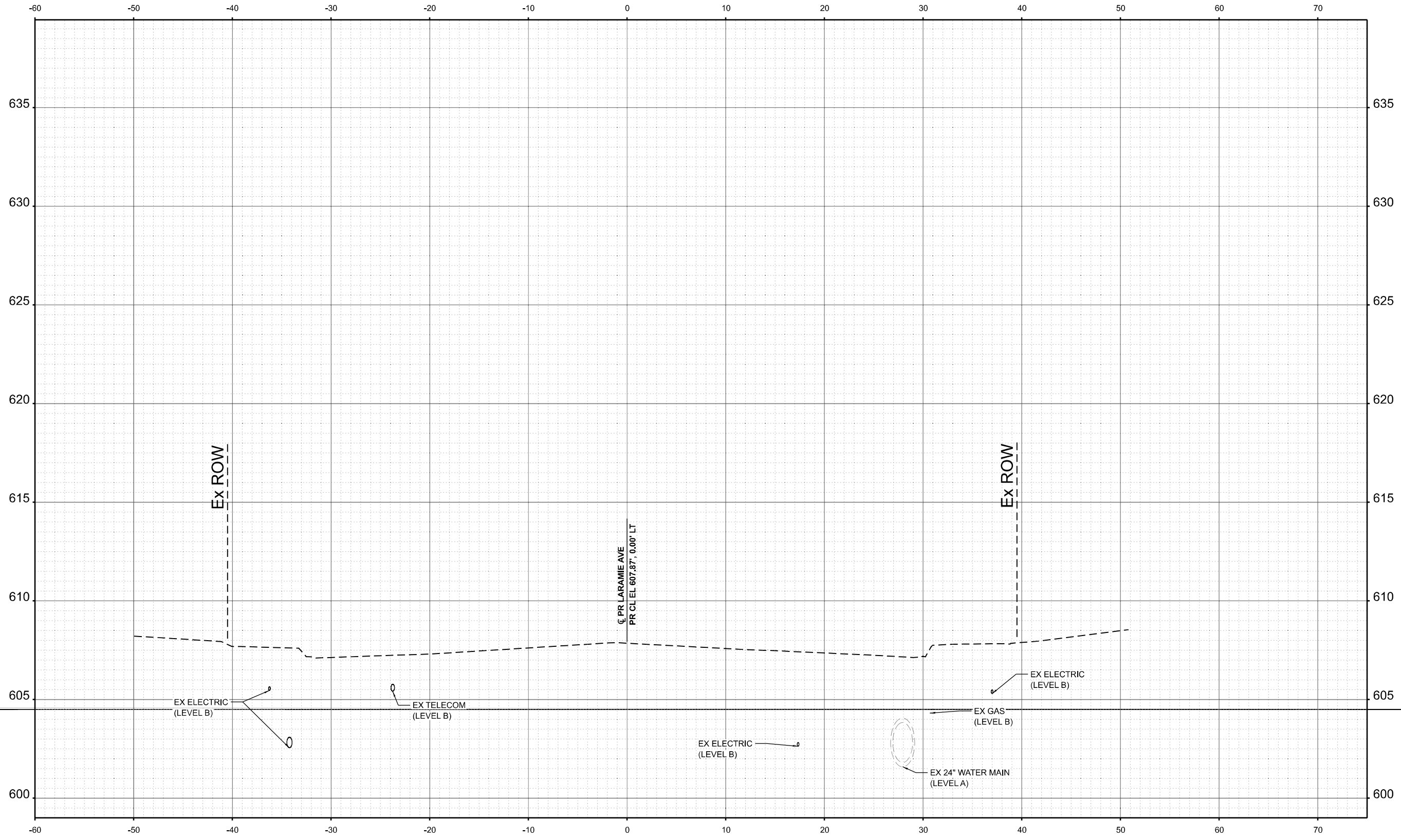


EXISTING LEGEND

- EXISTING
- PROPOSED
- FUTURE (BY OTHERS)



STA 1518+00.00

MODEL: SMODELNAMES
FILE NAME: \$FILES\$



USER NAME = jstarzyk	DESIGNED - JAS	REVISED -
	DRAWN - JAS	REVISED -
PLOT SCALE = 0.16666833' / in.	CHECKED - DF	REVISED -
PLOT DATE = 01/08/2026	DATE - 01/08/2026	REVISED -

**STATE OF ILLINOIS
DEPARTMENT OF TRANSPORTATION**

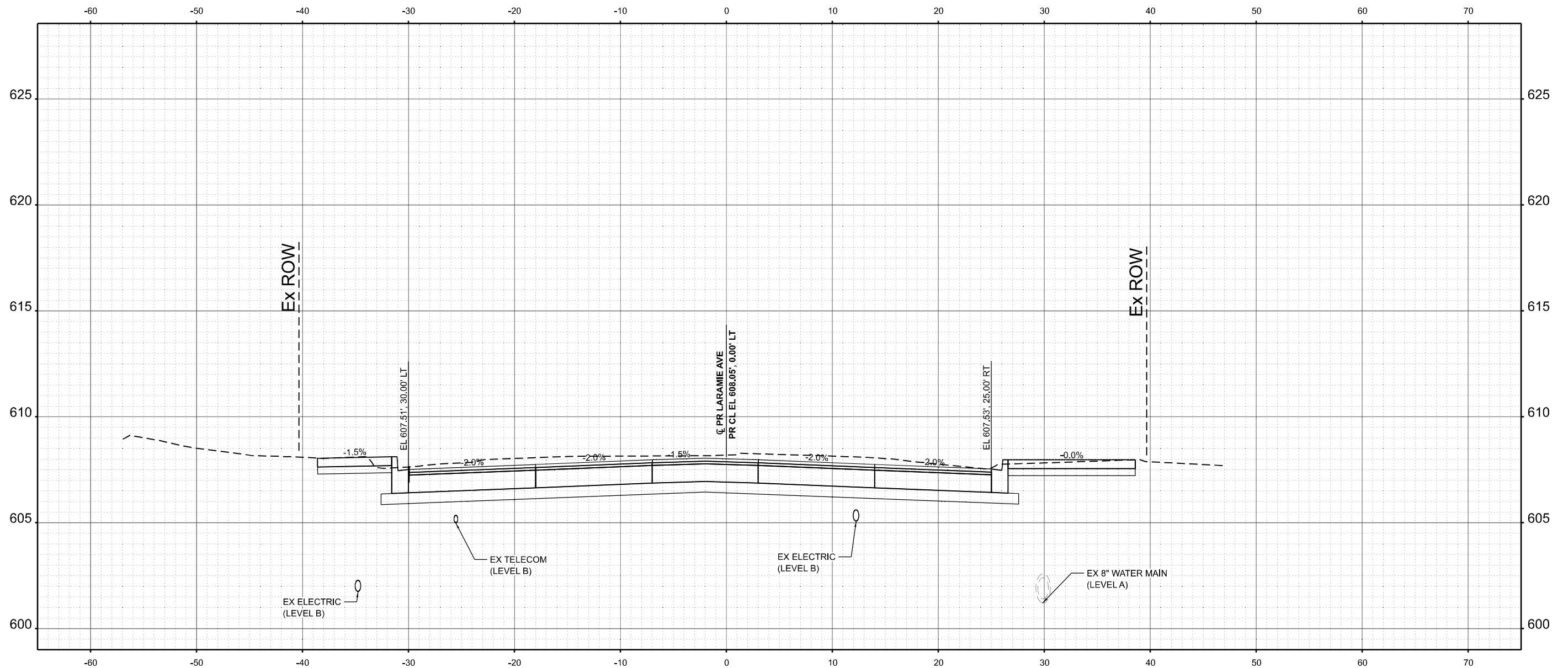
**LARAMIE AVENUE OVER I-290
PROPOSED LARAMIE AVENUE CROSS SECTIONS**

SCALE: 1"=5' SHEET OF STA. 1518+00.00 TO STA. 1518+00.00

F.A.I. RTE.	SECTION	COUNTY	TOTAL SHEETS	SHEET NO.
290	FA 290 22 STRUCTURE 1	COOK	330	301
CONTRACT NO. 62R61				
		ILLINOIS	FED. AID PROJECT	

EXISTING LEGEND

- EXISTING
- PROPOSED
- FUTURE (BY OTHERS)



STA 1522+50.00

MODEL: SMODELNAMES
FILE NAME: \$FILES\$



USER NAME = jstarzyk	DESIGNED - JAS	REVISED -
	DRAWN - JAS	REVISED -
PLOT SCALE = 0.16666833 / in.	CHECKED - DF	REVISED -
PLOT DATE = 01/08/2026	DATE - 01/08/2026	REVISED -

**STATE OF ILLINOIS
DEPARTMENT OF TRANSPORTATION**

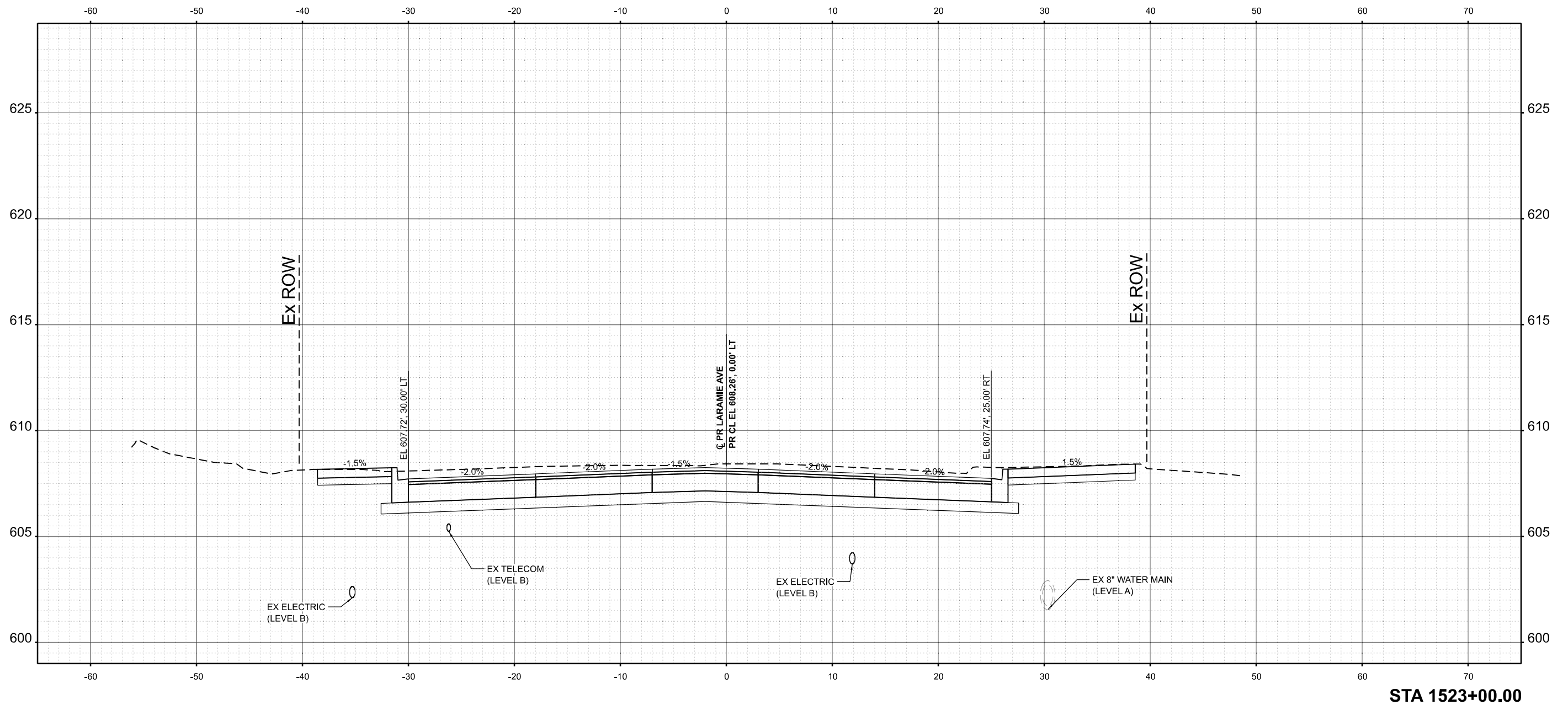
**LARAMIE AVENUE OVER I-290
PROPOSED LARAMIE AVENUE CROSS SECTIONS**

SCALE: 1"=5' SHEET OF STA. 1522+50.00 TO STA. 1522+50.00

F.A.I. RTE.	SECTION	COUNTY	TOTAL SHEETS	SHEET NO.
290	FA 290 22 STRUCTURE 1	COOK	330	302
CONTRACT NO. 62R61				
		ILLINOIS	FED. AID PROJECT	

EXISTING LEGEND

- EXISTING
- PROPOSED
- FUTURE (BY OTHERS)



STA 1523+00.00

MODEL: SMODELNAME\$
FILE NAME: \$FILES\$



USER NAME = jstarzyk	DESIGNED - JAS	REVISED -
	DRAWN - JAS	REVISED -
PLOT SCALE = 0.16666833' / in.	CHECKED - DF	REVISED -
PLOT DATE = 01/08/2026	DATE - 01/08/2026	REVISED -

**STATE OF ILLINOIS
DEPARTMENT OF TRANSPORTATION**

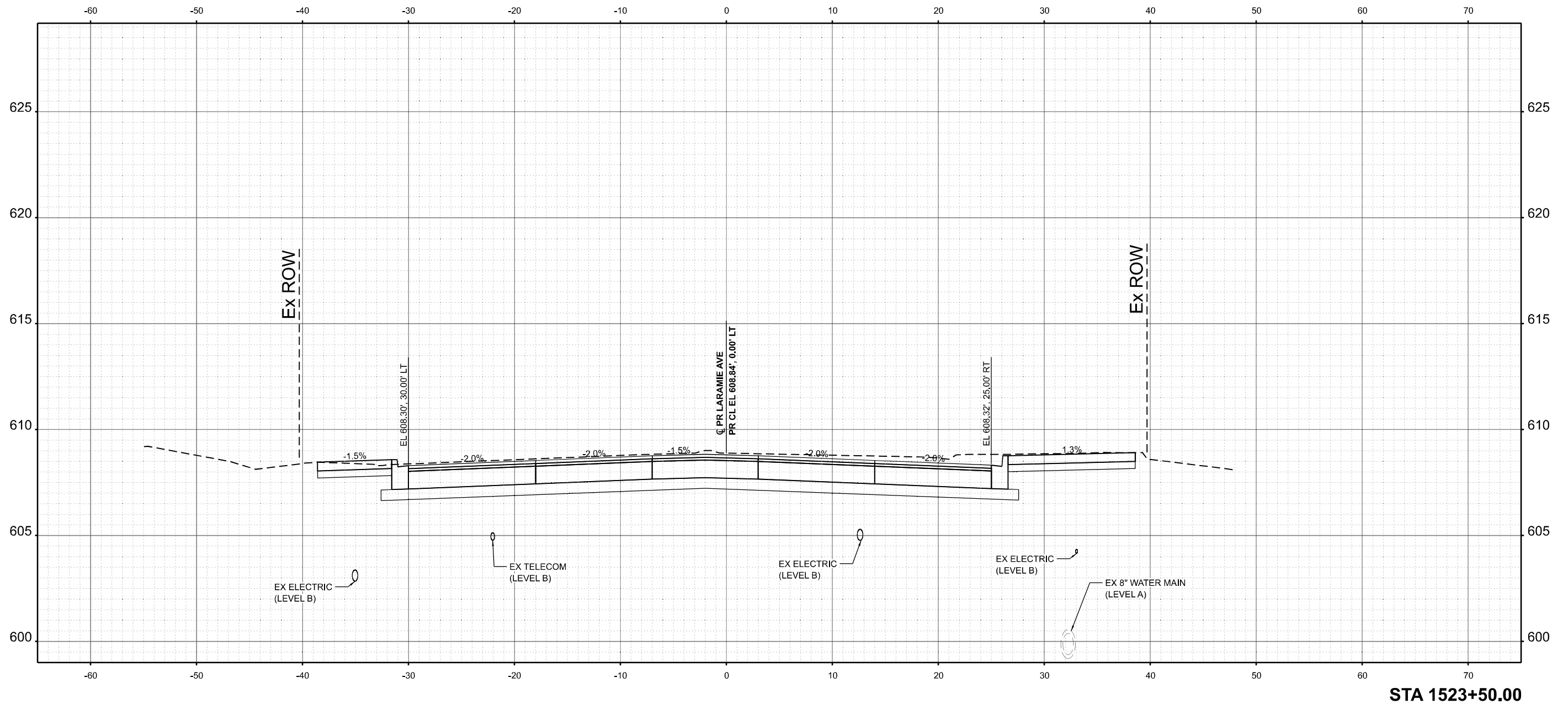
**LARAMIE AVENUE OVER I-290
PROPOSED LARAMIE AVENUE CROSS SECTIONS**

SCALE: 1"=5' SHEET OF STA. 1523+00.00 TO STA. 1523+00.00

F.A.I. RTE.	SECTION	COUNTY	TOTAL SHEETS	SHEET NO.
290	FA 290 22 STRUCTURE 1	COOK	330	303
			CONTRACT NO. 62R61	
		ILLINOIS	FED. AID PROJECT	

EXISTING LEGEND

- EXISTING
- PROPOSED
- FUTURE (BY OTHERS)



STA 1523+50.00

MODEL: SMODELNAME\$
FILE NAME: \$FILESS



USER NAME = jstarzyk	DESIGNED - JAS	REVISED -
	DRAWN - JAS	REVISED -
PLOT SCALE = 0.16666833' / in.	CHECKED - DF	REVISED -
PLOT DATE = 01/08/2026	DATE - 01/08/2026	REVISED -

**STATE OF ILLINOIS
DEPARTMENT OF TRANSPORTATION**

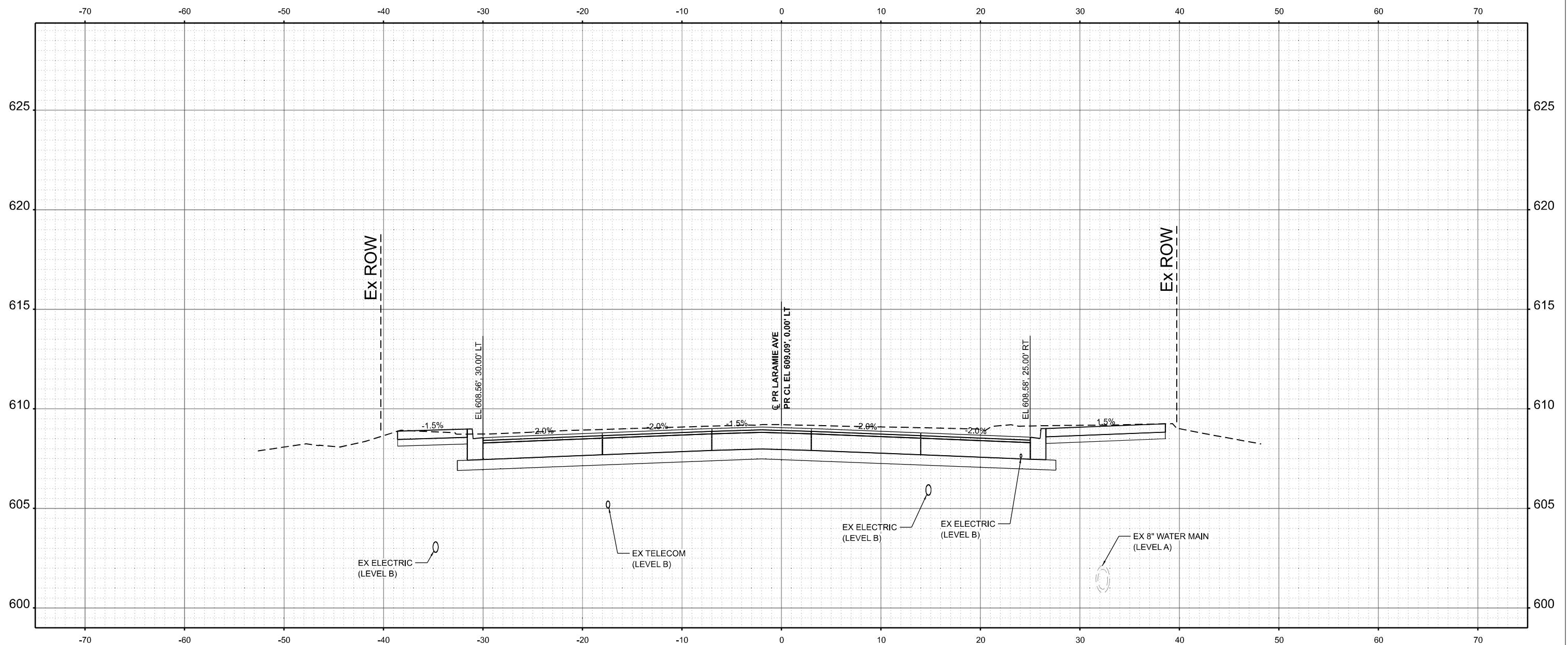
**LARAMIE AVENUE OVER I-290
PROPOSED LARAMIE AVENUE CROSS SECTIONS**

SCALE: 1"=5' SHEET OF STA. 1523+50.00 TO STA. 1523+50.00

F.A.I. RTE.	SECTION	COUNTY	TOTAL SHEETS	SHEET NO.
290	FA 290 22 STRUCTURE 1	COOK	330	304
CONTRACT NO. 62R61				
ILLINOIS FED. AID PROJECT				

EXISTING LEGEND

- EXISTING
- PROPOSED
- FUTURE (BY OTHERS)



STA 1524+00.00

MODEL: S:\MODEL\NAMES
FILE NAME: \$FILES\$



USER NAME = jstarzyk	DESIGNED - JAS	REVISED -
	DRAWN - JAS	REVISED -
PLOT SCALE = 0.16666833' / in.	CHECKED - DF	REVISED -
PLOT DATE = 01/08/2026	DATE - 01/08/2026	REVISED -

**STATE OF ILLINOIS
DEPARTMENT OF TRANSPORTATION**

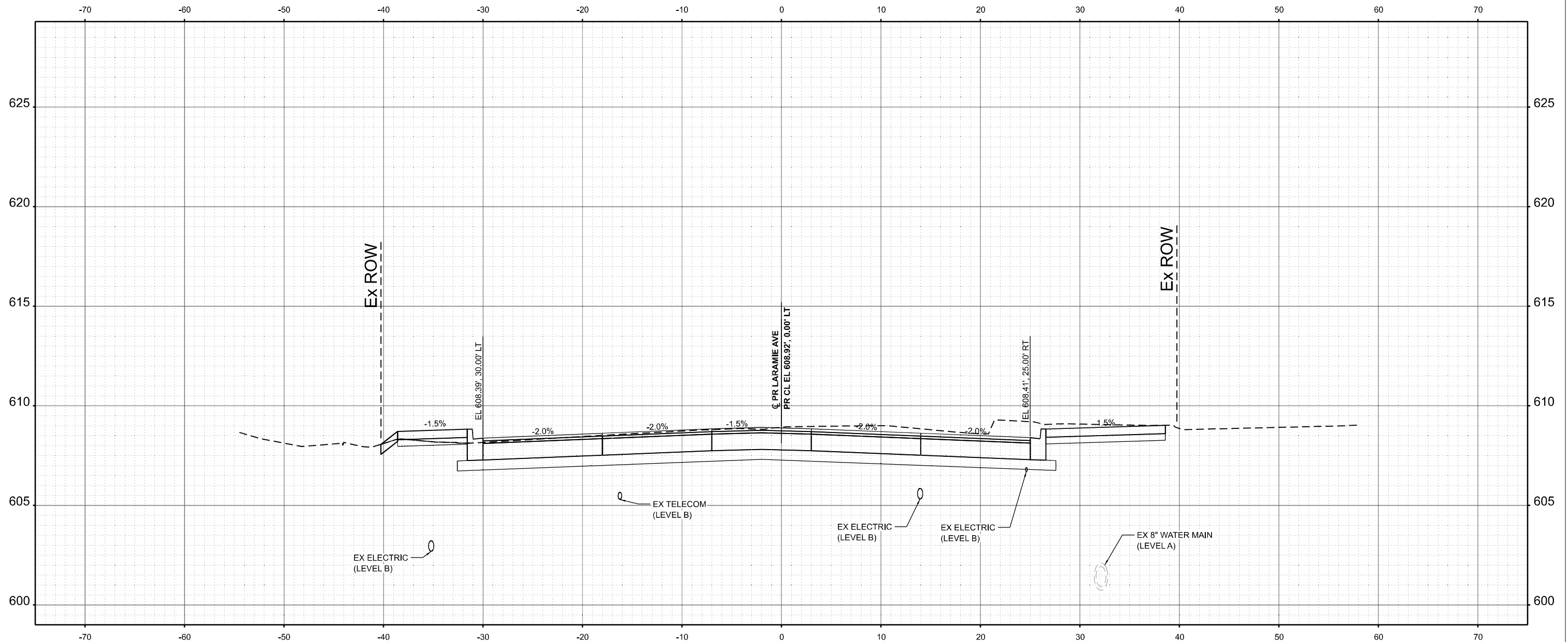
**LARAMIE AVENUE OVER I-290
PROPOSED LARAMIE AVENUE CROSS SECTIONS**

SCALE: 1"=5' SHEET OF STA. 1524+00.00 TO STA. 1524+00.00

F.A.I. RTE.	SECTION	COUNTY	TOTAL SHEETS	SHEET NO.
290	FA 290 22 STRUCTURE 1	COOK	330	305
			CONTRACT NO. 62R61	
		ILLINOIS	FED. AID PROJECT	

EXISTING LEGEND

- EXISTING
- PROPOSED
- FUTURE (BY OTHERS)



STA 1524+50.00

MODEL: S:\MODEL\NAMES
FILE NAME: \$FILES



USER NAME = jstarzyk	DESIGNED - JAS	REVISED -
	DRAWN - JAS	REVISED -
PLOT SCALE = 0.16666833 / in.	CHECKED - DF	REVISED -
PLOT DATE = 01/08/2026	DATE - 01/08/2026	REVISED -

**STATE OF ILLINOIS
DEPARTMENT OF TRANSPORTATION**

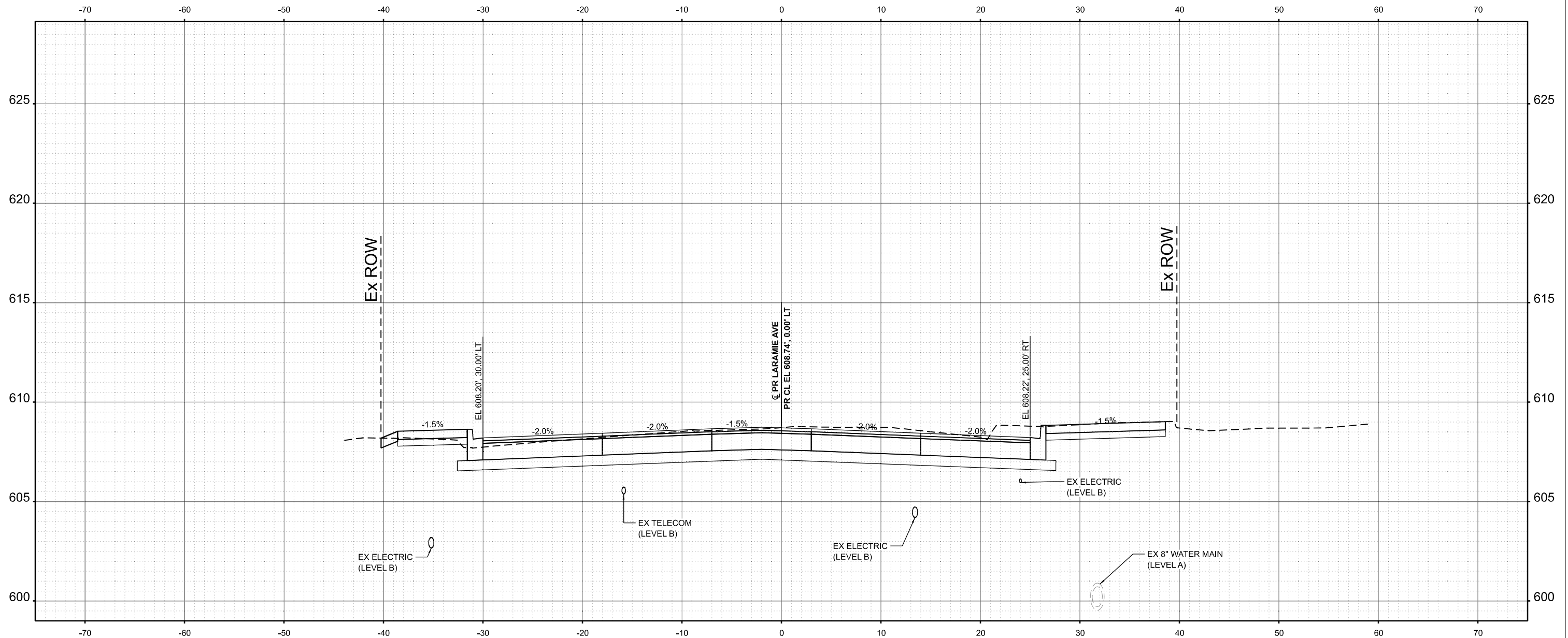
**LARAMIE AVENUE OVER I-290
PROPOSED LARAMIE CROSS SECTIONS**

SCALE: 1"=5' SHEET OF STA. 1524+50.00 TO STA. 1524+50.00

F.A.I. RTE.	SECTION	COUNTY	TOTAL SHEETS	SHEET NO.
290	FA 290 22 STRUCTURE 1	COOK	330	306
				CONTRACT NO. 62R61
		ILLINOIS	FED. AID PROJECT	

EXISTING LEGEND

- EXISTING
- PROPOSED
- FUTURE (BY OTHERS)



STA 1525+00.00

MODEL: S:\MODEL\NAMES
FILE NAME: \$FILES\$



USER NAME = jstarzyk	DESIGNED - JAS	REVISED -
	DRAWN - JAS	REVISED -
PLOT SCALE = 0.16666833 / in.	CHECKED - DF	REVISED -
PLOT DATE = 01/08/2026	DATE - 01/08/2026	REVISED -

**STATE OF ILLINOIS
DEPARTMENT OF TRANSPORTATION**

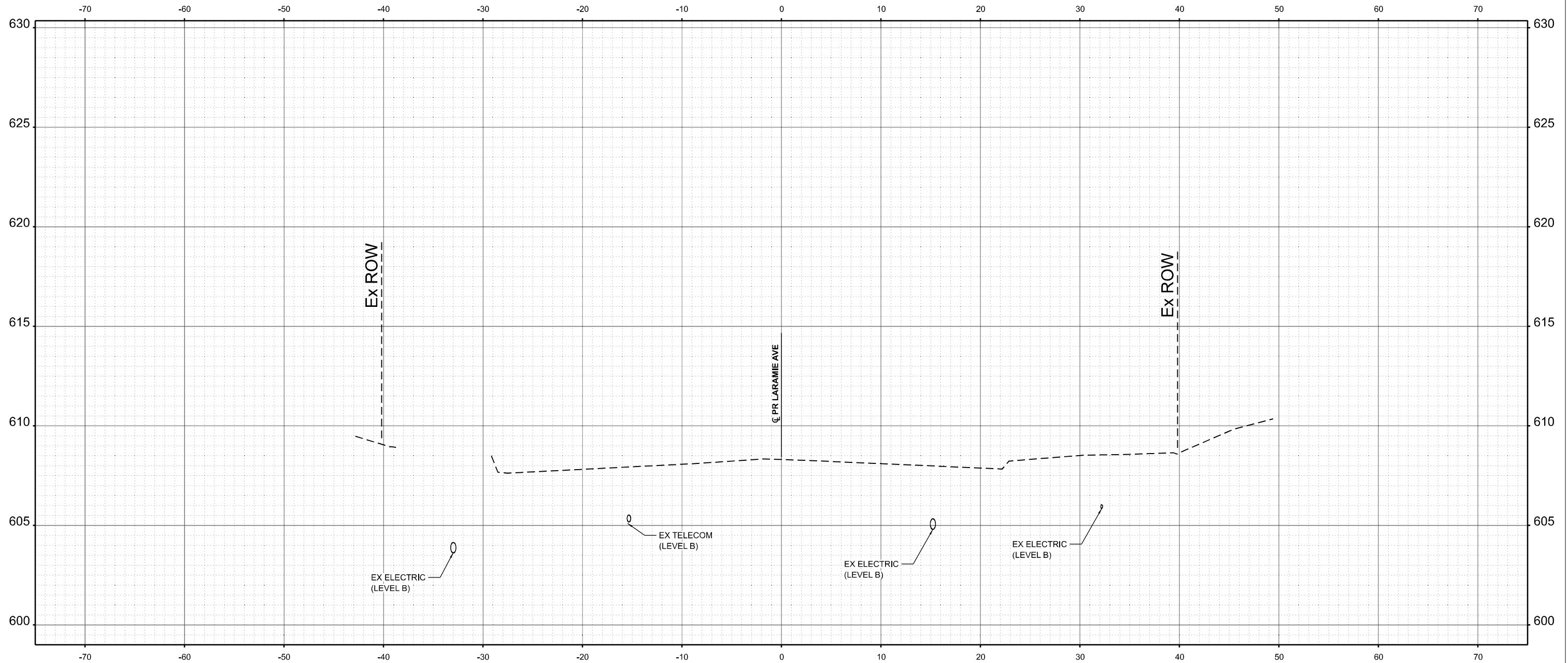
**LARAMIE AVENUE OVER I-290
PROPOSED LARAMIE AVENUE CROSS SECTIONS**

SCALE: 1"=5' SHEET OF STA. 1525+00.00 TO STA. 1525+00.00

F.A.I. RTE.	SECTION	COUNTY	TOTAL SHEETS	SHEET NO.
290	FA 290 22 STRUCTURE 1	COOK	330	307
CONTRACT NO. 62R61				
ILLINOIS FED. AID PROJECT				

EXISTING LEGEND

- EXISTING
- PROPOSED
- FUTURE (BY OTHERS)



STA 1526+50.00

MODEL: SMOULNAMES
FILE NAME: \$FILES\$



USER NAME = jstarzyk	DESIGNED - JAS	REVISED -
	DRAWN - JAS	REVISED -
PLOT SCALE = 0.16666833 / in.	CHECKED - DF	REVISED -
PLOT DATE = 01/08/2026	DATE - 01/08/2026	REVISED -

**STATE OF ILLINOIS
DEPARTMENT OF TRANSPORTATION**

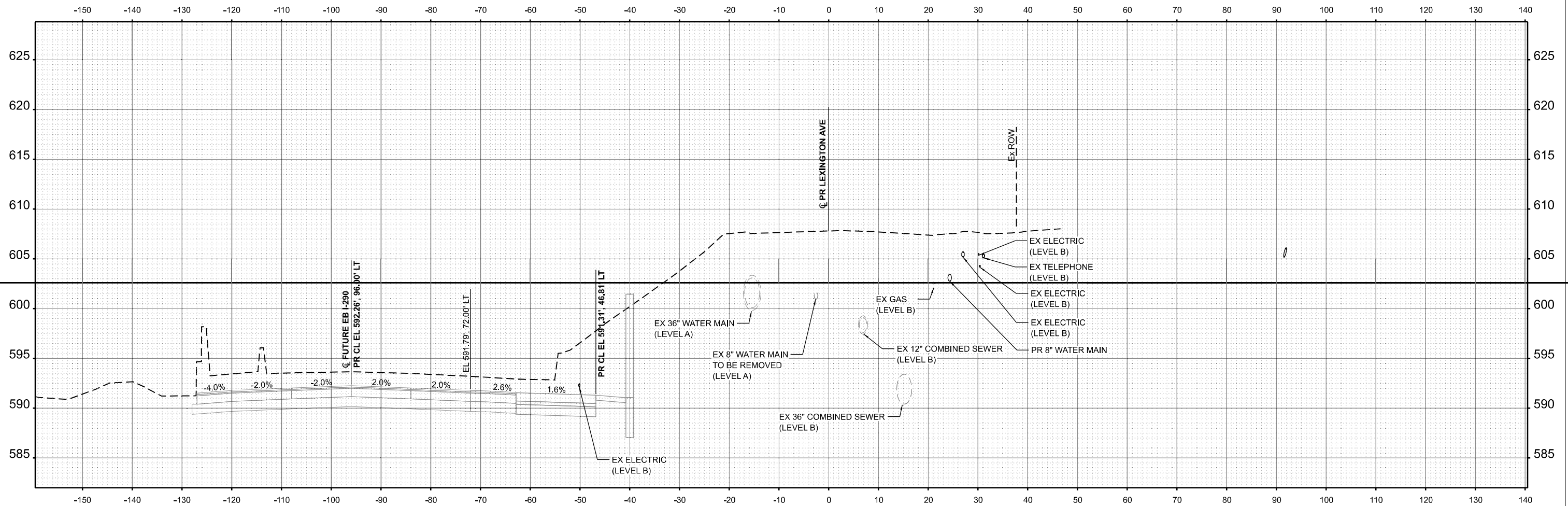
**LARAMIE AVENUE OVER I-290
PROPOSED LARAMIE AVENUE CROSS SECTIONS**

SCALE: 1"=5' SHEET OF STA. 1526+50.00 TO STA. 1526+50.00

F.A.I. RTE.	SECTION	COUNTY	TOTAL SHEETS	SHEET NO.
290	FA 290 22 STRUCTURE 1	COOK	330	308
			CONTRACT NO. 62R61	
		ILLINOIS	FED. AID PROJECT	

EXISTING LEGEND

- EXISTING
- PROPOSED
- FUTURE (BY OTHERS)



STA 3710+50.00

MODEL: S:\MODEL\NAMES
FILE NAME: \$FILES



USER NAME = jstarzyk	DESIGNED - JAS	REVISED -
	DRAWN - JAS	REVISED -
PLOT SCALE = 0.16666833' / in.	CHECKED - DF	REVISED -
PLOT DATE = 01/08/2026	DATE - 01/08/2026	REVISED -

**STATE OF ILLINOIS
DEPARTMENT OF TRANSPORTATION**

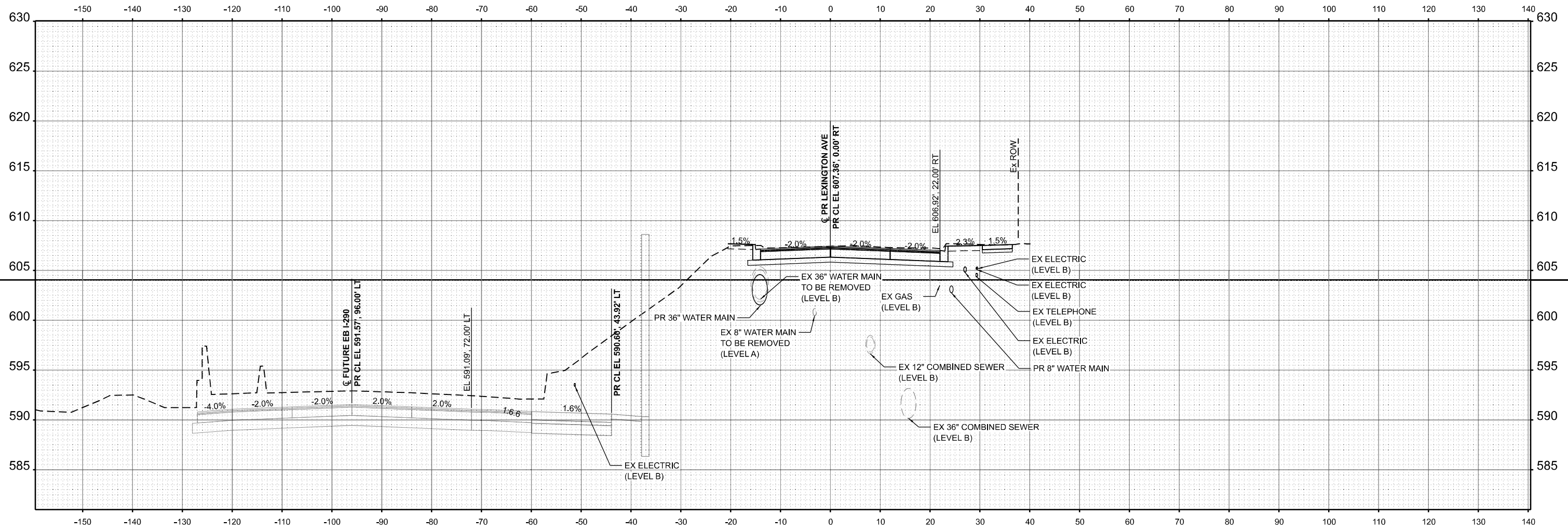
**LARAMIE AVENUE OVER I-290
PROPOSED LEXINGTON STREET CROSS SECTIONS**

SCALE: 1"=10' SHEET OF STA. 3710+50.00 TO STA. 3710+50.00

F.A.I. RTE.	SECTION	COUNTY	TOTAL SHEETS	SHEET NO.
290	FA 290 22 STRUCTURE 1	COOK	330	309
CONTRACT NO. 62R61				
		ILLINOIS	FED. AID PROJECT	

EXISTING LEGEND

- EXISTING
- PROPOSED
- FUTURE (BY OTHERS)



STA 3711+00.00

MODEL: SMODELNAMES
FILE NAME: \$FILES



USER NAME = jstarzyk	DESIGNED - JAS	REVISED -
	DRAWN - JAS	REVISED -
PLOT SCALE = 0.16666833' / in.	CHECKED - DF	REVISED -
PLOT DATE = 01/08/2026	DATE - 01/08/2026	REVISED -

**STATE OF ILLINOIS
DEPARTMENT OF TRANSPORTATION**

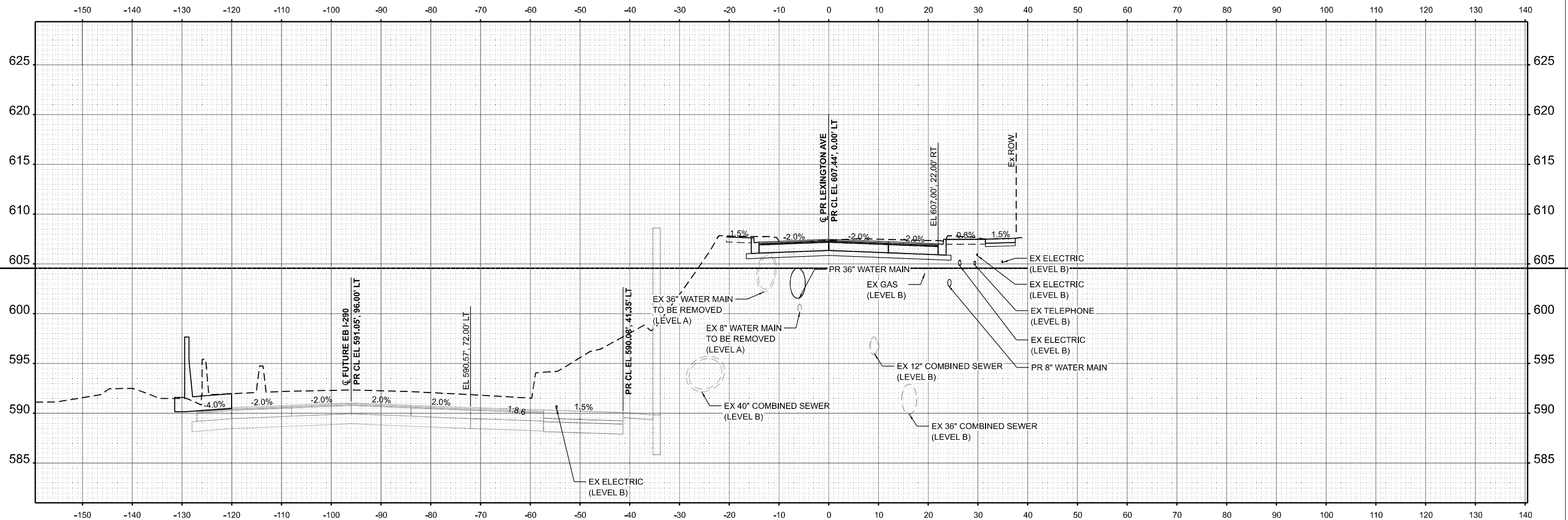
**LARAMIE AVENUE OVER I-290
PROPOSED LEXINGTON STREET CROSS SECTIONS**

SCALE: 1"=10' SHEET OF STA. 3711+00.00 TO STA. 3711+00.00

F.A.I. RTE.	SECTION	COUNTY	TOTAL SHEETS	SHEET NO.
290	FA 290 22 STRUCTURE 1	COOK	330	310
CONTRACT NO. 62R61				
ILLINOIS FED. AID PROJECT				

EXISTING LEGEND

- EXISTING
- PROPOSED
- FUTURE (BY OTHERS)



STA 3711+50.00

MODEL: S:\MODEL\NAMES
FILE NAME: \$FILES\$



USER NAME = jstarzyk	DESIGNED - JAS	REVISED -
	DRAWN - JAS	REVISED -
PLOT SCALE = 0.16666833' / in.	CHECKED - DF	REVISED -
PLOT DATE = 01/08/2026	DATE - 01/08/2026	REVISED -

**STATE OF ILLINOIS
DEPARTMENT OF TRANSPORTATION**

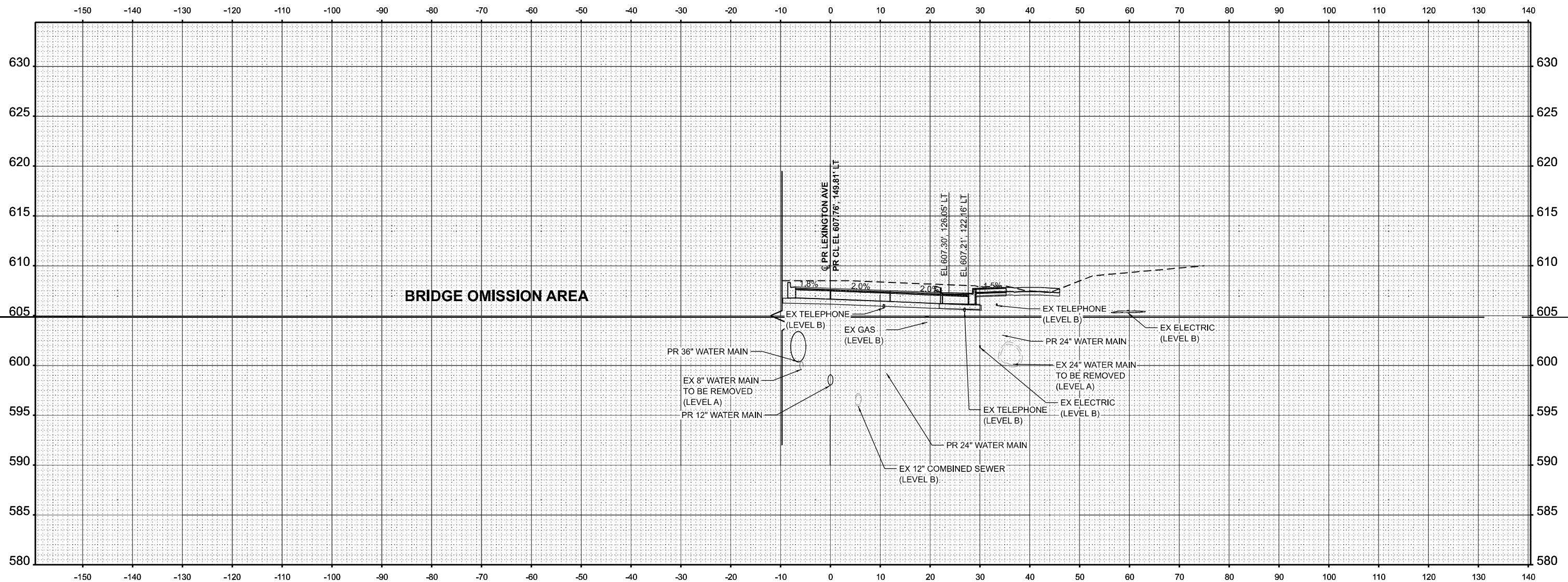
**LARAMIE AVENUE OVER I-290
PROPOSED LEXINGTON STREET CROSS SECTIONS**

SCALE: 1"=10' SHEET OF STA. 3711+50.00 TO STA. 3711+50.00

F.A.I. RTE.	SECTION	COUNTY	TOTAL SHEETS	SHEET NO.
290	FA 290 22 STRUCTURE 1	COOK	330	311
CONTRACT NO. 62R61				
ILLINOIS FED. AID PROJECT				

EXISTING LEGEND

- EXISTING
- PROPOSED
- FUTURE (BY OTHERS)



STA 3712+50.00

MODEL: SMODELNAMES
FILE NAME: \$FILESS



USER NAME = jstarzyk	DESIGNED - JAS	REVISED -
	DRAWN - JAS	REVISED -
PLOT SCALE = 0.16666833' / in.	CHECKED - DF	REVISED -
PLOT DATE = 01/08/2026	DATE - 01/08/2026	REVISED -

**STATE OF ILLINOIS
DEPARTMENT OF TRANSPORTATION**

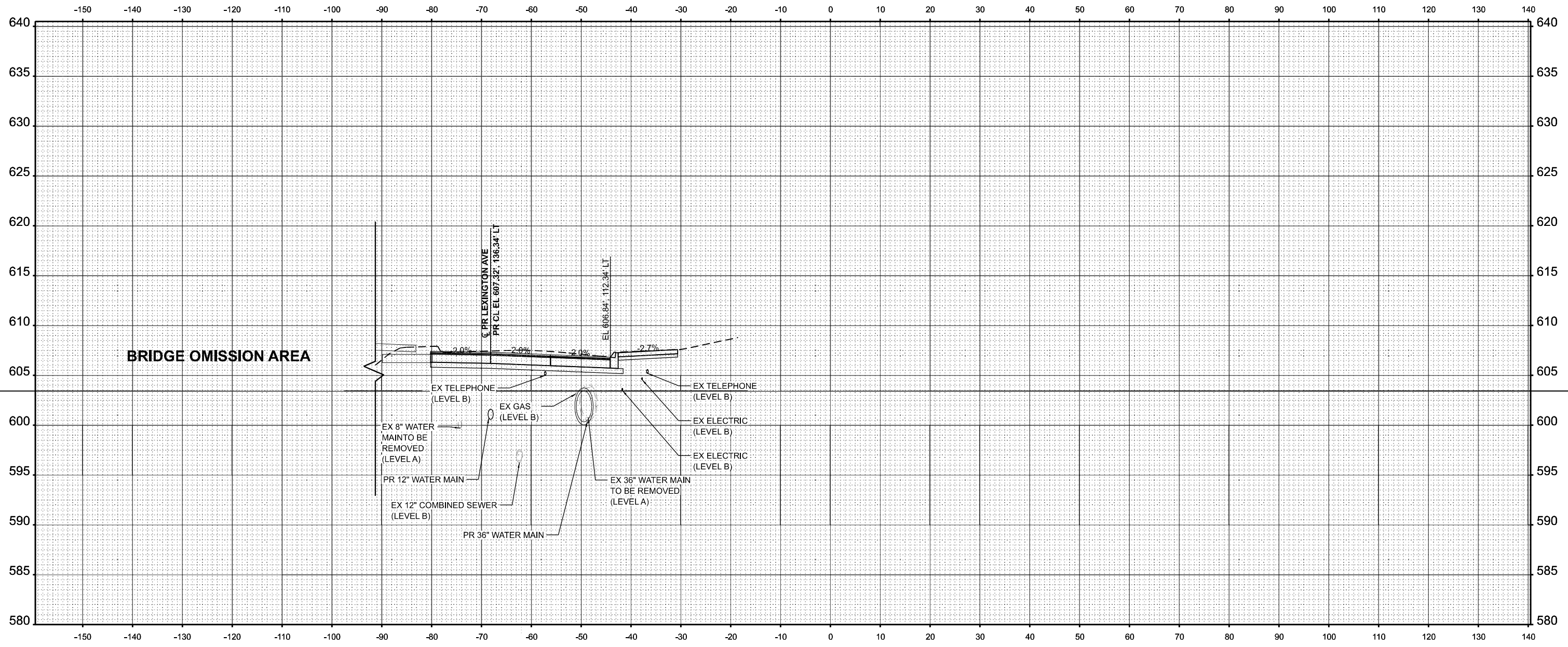
**LARAMIE AVENUE OVER I-290
PROPOSED LEXINGTON STREET CROSS SECTIONS**

SCALE: 1"=10' SHEET OF STA. 3712+50.00 TO STA. 3712+50.00

F.A.I. RTE.	SECTION	COUNTY	TOTAL SHEETS	SHEET NO.
290	FA 290 22 STRUCTURE 1	COOK	330	312
CONTRACT NO. 62R61				
ILLINOIS FED. AID PROJECT				

EXISTING LEGEND

- EXISTING
- PROPOSED
- FUTURE (BY OTHERS)



STA 3713+00.00

MODEL: SMODELNAMES
FILE NAME: \$FILESS



USER NAME = jstarzyk	DESIGNED - JAS	REVISED -
	DRAWN - JAS	REVISED -
PLOT SCALE = 0.16666833' / in.	CHECKED - DF	REVISED -
PLOT DATE = 01/08/2026	DATE - 01/08/2026	REVISED -

**STATE OF ILLINOIS
DEPARTMENT OF TRANSPORTATION**

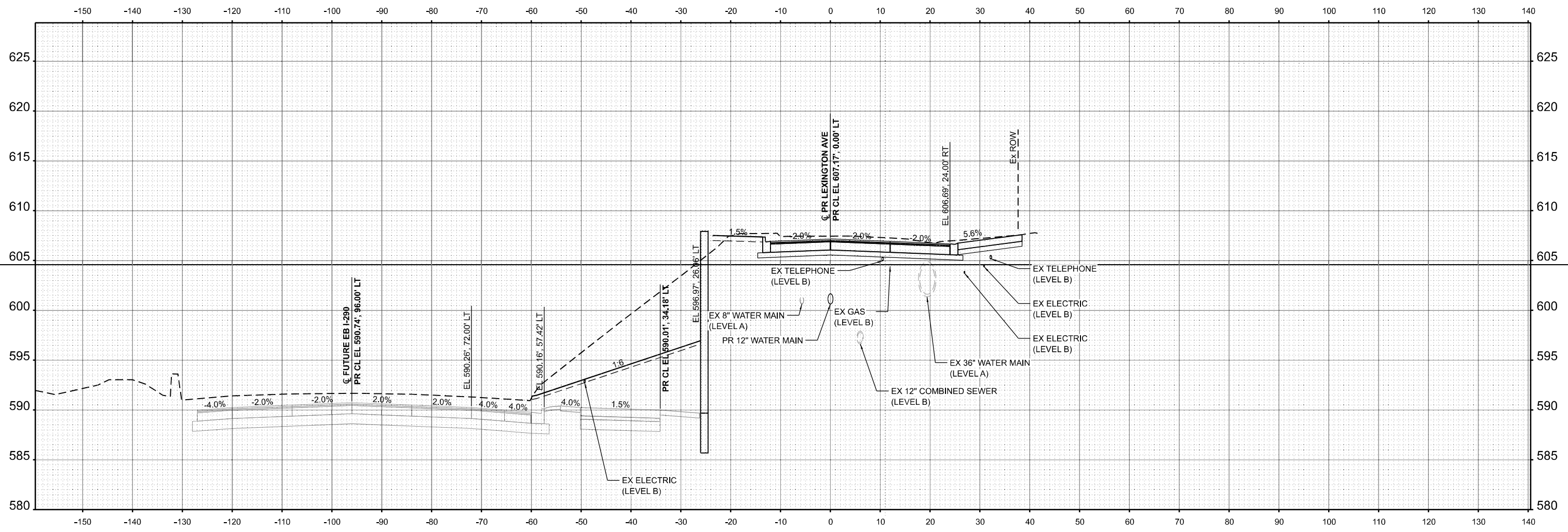
**LARAMIE AVENUE OVER I-290
PROPOSED LEXINGTON STREET CROSS SECTIONS**

SCALE: 1"=10' SHEET OF STA. 3713+00.00 TO STA. 3713+00.00

F.A.I. RTE.	SECTION	COUNTY	TOTAL SHEETS	SHEET NO.
290	FA 290 22 STRUCTURE 1	COOK	330	313
CONTRACT NO. 62R61				
		ILLINOIS	FED. AID PROJECT	

EXISTING LEGEND

- EXISTING
- PROPOSED
- FUTURE (BY OTHERS)



STA 3713+50.00

MODEL: S:\MODEL\NAMES
FILE NAME: \$FILESS



USER NAME = jstarzyk	DESIGNED - JAS	REVISED -
	DRAWN - JAS	REVISED -
PLOT SCALE = 0.16666833' / in.	CHECKED - DF	REVISED -
PLOT DATE = 01/08/2026	DATE - 01/08/2026	REVISED -

**STATE OF ILLINOIS
DEPARTMENT OF TRANSPORTATION**

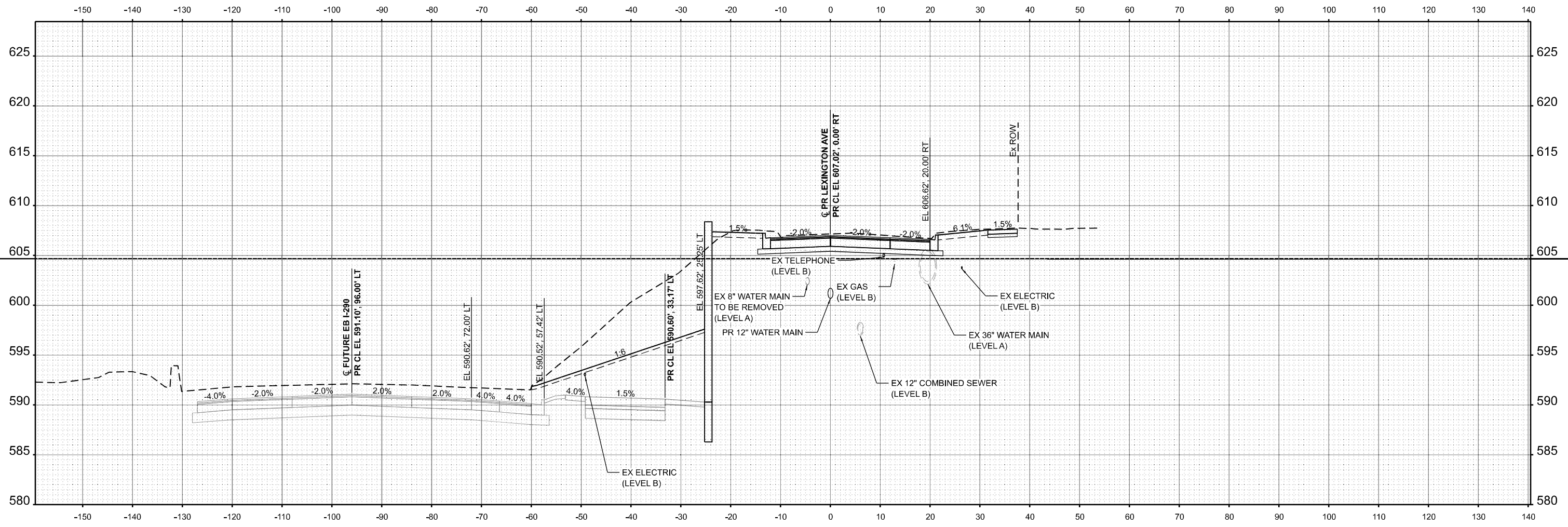
**LARAMIE AVENUE OVER I-290
PROPOSED LEXINGTON STREET CROSS SECTIONS**

SCALE: 1"=10' SHEET OF STA. 3713+50.00 TO STA. 3713+50.00

F.A.I. RTE.	SECTION	COUNTY	TOTAL SHEETS	SHEET NO.
290	FA 290 22 STRUCTURE 1	COOK	330	314
CONTRACT NO. 62R61				
ILLINOIS FED. AID PROJECT				

EXISTING LEGEND

- EXISTING
- PROPOSED
- FUTURE (BY OTHERS)



STA 3714+00.00

MODEL: S:\MODEL\NAMES
FILE NAME: \$FILES\$



USER NAME = jstarzyk	DESIGNED - JAS	REVISED -
	DRAWN - JAS	REVISED -
PLOT SCALE = 0.16666833' / in.	CHECKED - DF	REVISED -
PLOT DATE = 01/08/2026	DATE - 01/08/2026	REVISED -

**STATE OF ILLINOIS
DEPARTMENT OF TRANSPORTATION**

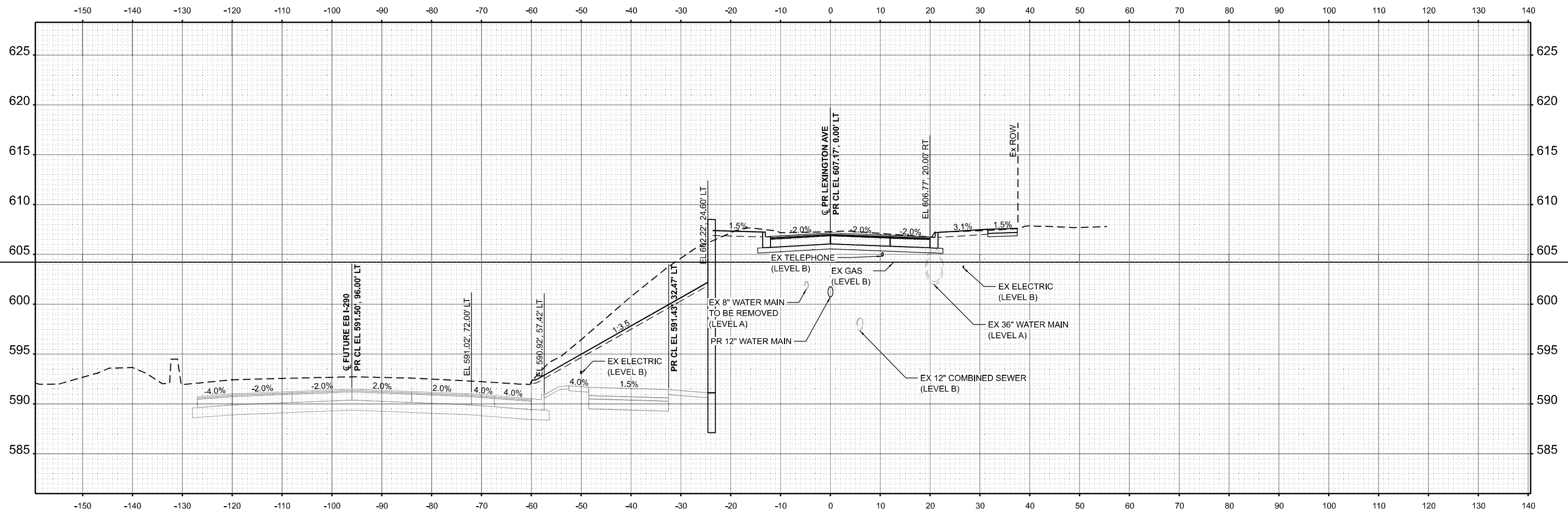
**LARAMIE AVENUE OVER I-290
PROPOSED LEXINGTON STREET CROSS SECTIONS**

SCALE: 1"=10' SHEET OF STA. 3714+00.00 TO STA. 3714+00.00

F.A.I. RTE.	SECTION	COUNTY	TOTAL SHEETS	SHEET NO.
290	FA 290 22 STRUCTURE 1	COOK	330	315
CONTRACT NO. 62R61				
ILLINOIS FED. AID PROJECT				

EXISTING LEGEND

- EXISTING
- PROPOSED
- FUTURE (BY OTHERS)



STA 3714+50.00

MODEL: S:\MODEL\NAMES
FILE NAME: \$FILESS



USER NAME = jstarzyk	DESIGNED - JAS	REVISED -
	DRAWN - JAS	REVISED -
PLOT SCALE = 0.16666833' / in.	CHECKED - DF	REVISED -
PLOT DATE = 01/08/2026	DATE - 01/08/2026	REVISED -

**STATE OF ILLINOIS
DEPARTMENT OF TRANSPORTATION**

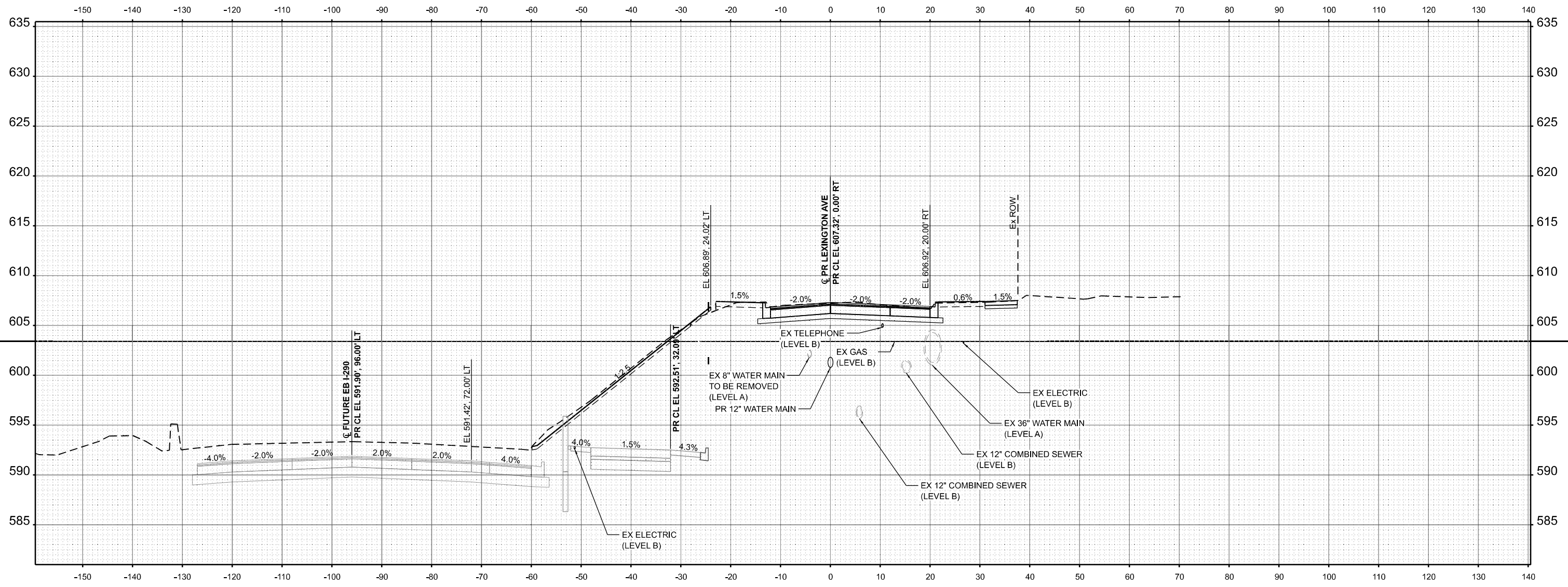
**LARAMIE AVENUE OVER I-290
PROPOSED LEXINGTON STREET CROSS SECTIONS**

SCALE: 1"=10' SHEET OF STA. 3714+50.00 TO STA. 3714+50.00

F.A.I. RTE.	SECTION	COUNTY	TOTAL SHEETS	SHEET NO.
290	FA 290 22 STRUCTURE 1	COOK	330	316
CONTRACT NO. 62R61				
		ILLINOIS	FED. AID PROJECT	

EXISTING LEGEND

- EXISTING
- PROPOSED
- FUTURE (BY OTHERS)



STA 3715+00.00

MODEL: S:\MODEL\NAMES
FILE NAME: \$FILESS



USER NAME = jstarzyk	DESIGNED - JAS	REVISED -
	DRAWN - JAS	REVISED -
PLOT SCALE = 0.16666833' / in.	CHECKED - DF	REVISED -
PLOT DATE = 01/08/2026	DATE - 01/08/2026	REVISED -

**STATE OF ILLINOIS
DEPARTMENT OF TRANSPORTATION**

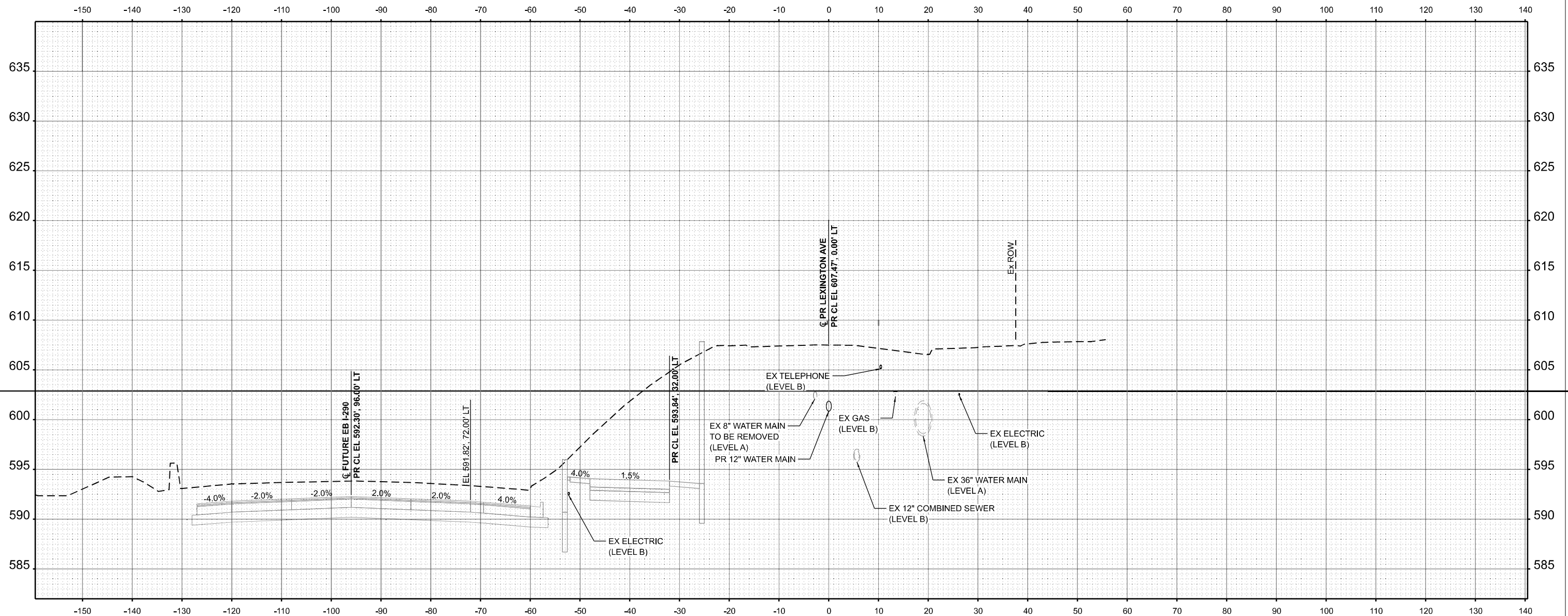
**LARAMIE AVENUE OVER I-290
PROPOSED LEXINGTON STREET CROSS SECTIONS**

SCALE: 1"=10' SHEET OF STA. 3715+00.00 TO STA. 3715+00.00

F.A.I. RTE.	SECTION	COUNTY	TOTAL SHEETS	SHEET NO.
290	FA 290 22 STRUCTURE 1	COOK	330	317
CONTRACT NO. 62R61				
ILLINOIS FED. AID PROJECT				

EXISTING LEGEND

- EXISTING
- PROPOSED
- FUTURE (BY OTHERS)



STA 3715+50.00

MODEL: SMODELNAMES
FILE NAME: \$FILES\$



USER NAME = jstarzyk	DESIGNED - JAS	REVISED -
	DRAWN - JAS	REVISED -
PLOT SCALE = 0.16666833' / in.	CHECKED - DF	REVISED -
PLOT DATE = 01/08/2026	DATE - 01/08/2026	REVISED -

**STATE OF ILLINOIS
DEPARTMENT OF TRANSPORTATION**

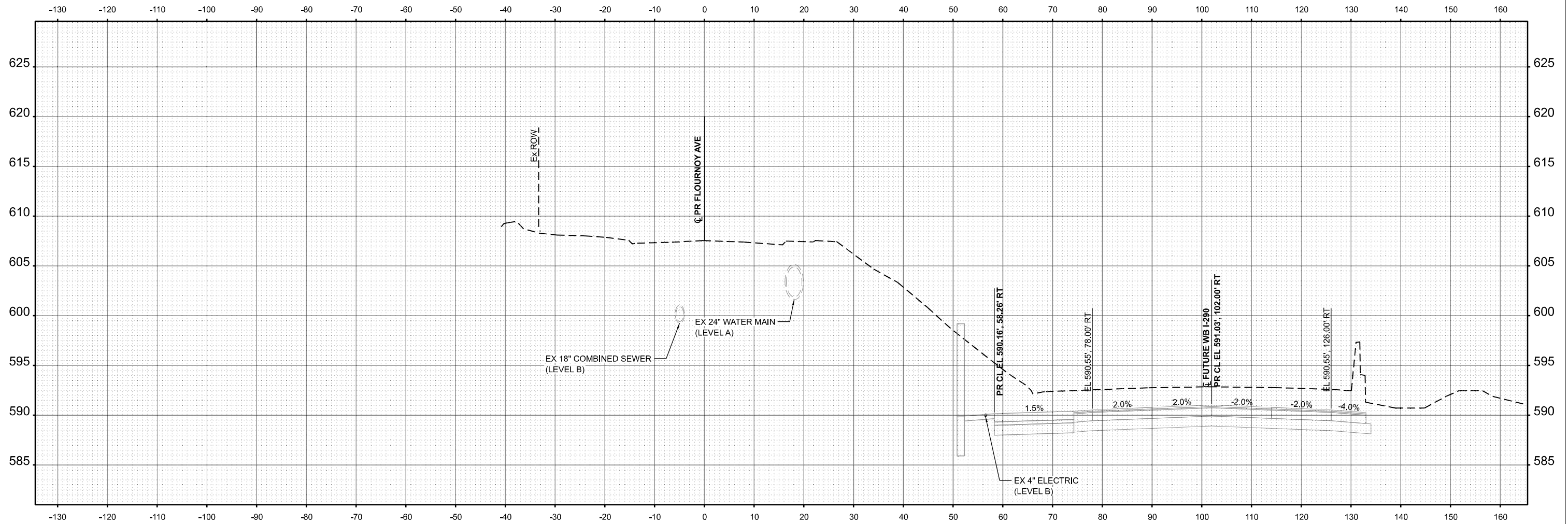
**LARAMIE AVENUE OVER I-290
PROPOSED LEXINGTON STREET CROSS SECTIONS**

SCALE: 1"=10' SHEET OF STA. 3715+50.00 TO STA. 3715+50.00

F.A.I. RTE.	SECTION	COUNTY	TOTAL SHEETS	SHEET NO.
290	FA 290 22 STRUCTURE 1	COOK	330	318
CONTRACT NO. 62R61				
ILLINOIS FED. AID PROJECT				

EXISTING LEGEND

- EXISTING
- PROPOSED
- FUTURE (BY OTHERS)



STA 4711+00.00

MODEL: SMODELNAMES
FILE NAME: \$FILESS



USER NAME = jstarzyk	DESIGNED - JAS	REVISED -
	DRAWN - JAS	REVISED -
PLOT SCALE = 0.16666833' / in.	CHECKED - DF	REVISED -
PLOT DATE = 01/08/2026	DATE - 01/08/2026	REVISED -

**STATE OF ILLINOIS
DEPARTMENT OF TRANSPORTATION**

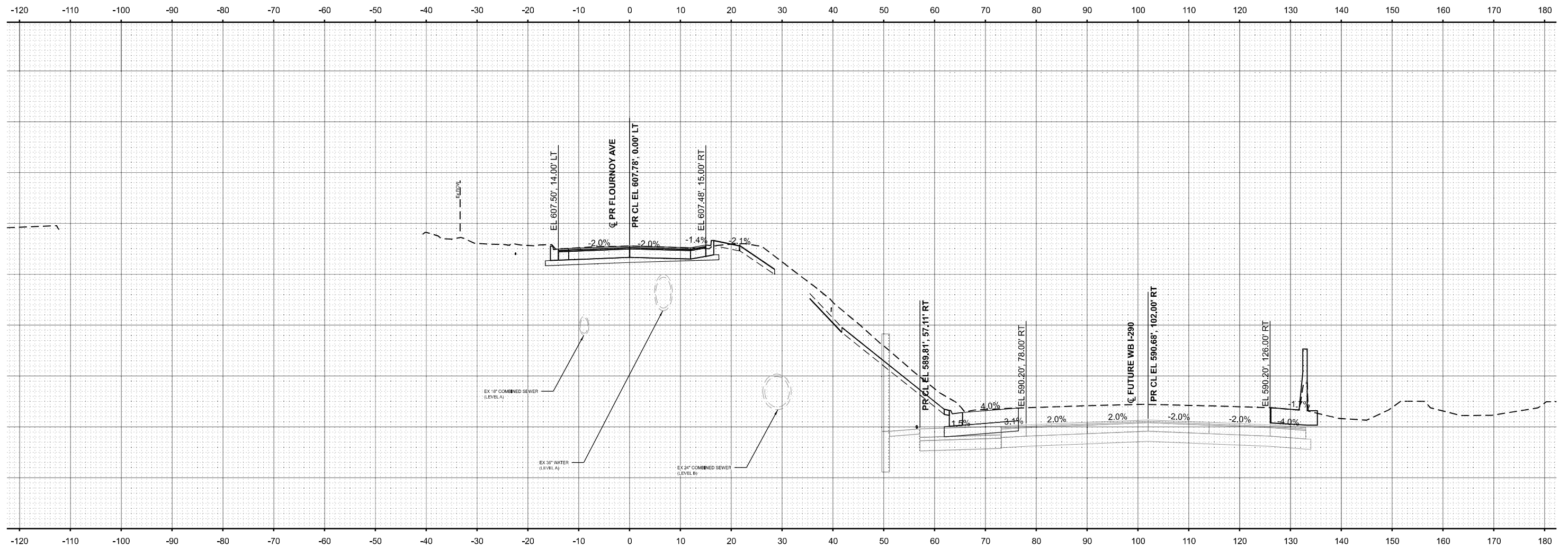
**LARAMIE AVENUE OVER I-290
PROPOSED FLOURNOY STREET CROSS SECTIONS**

SCALE: 1"=10' SHEET OF STA. 4711+00.00 TO STA. 4711+00.00

F.A.I. RTE.	SECTION	COUNTY	TOTAL SHEETS	SHEET NO.
290	FA 290 22 STRUCTURE 1	COOK	330	319
CONTRACT NO. 62R61				
ILLINOIS FED. AID PROJECT				

EXISTING LEGEND

- EXISTING
- PROPOSED
- FUTURE (BY OTHERS)



STA 4711+50.00

MODEL: \$MODELNAME\$
FILE NAME: \$FILESS\$



USER NAME = jstarzyk	DESIGNED - JAS	REVISED -
	DRAWN - JAS	REVISED -
PLOT SCALE = 0.16666833' / in.	CHECKED - DF	REVISED -
PLOT DATE = 01/08/2026	DATE - 01/08/2026	REVISED -

**STATE OF ILLINOIS
DEPARTMENT OF TRANSPORTATION**

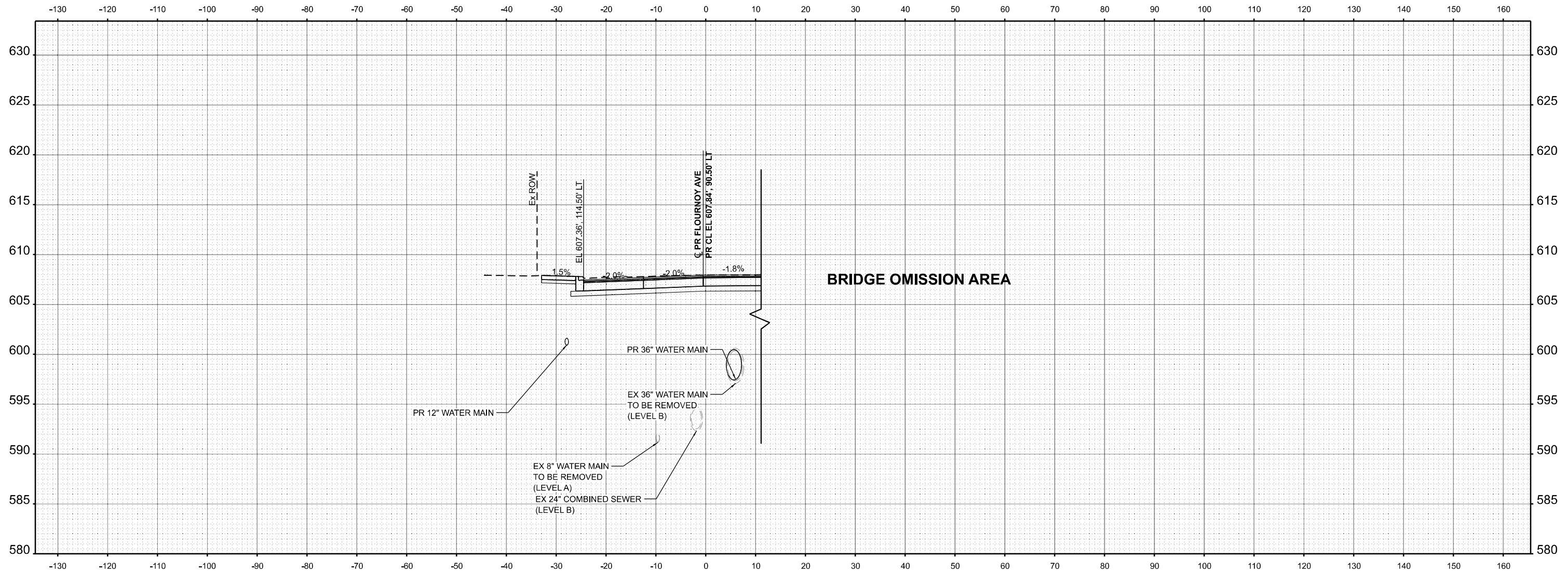
**LARAMIE AVENUE OVER I-290
PROPOSED FLOURNOY STREET CROSS SECTIONS**

SCALE: 1"=10' SHEET OF STA. 4711+50.00 TO STA. 4711+50.00

F.A.I. RTE.	SECTION	COUNTY	TOTAL SHEETS	SHEET NO.
290	FA 290 22 STRUCTURE 1	COOK	330	320
CONTRACT NO. 62R61				
		ILLINOIS	FED. AID PROJECT	

EXISTING LEGEND

- EXISTING
- PROPOSED
- FUTURE (BY OTHERS)



STA 4712+50.00

MODEL: SMODELNAMES
FILE NAME: \$FILES\$



USER NAME = jstarzyk	DESIGNED - JAS	REVISED -
	DRAWN - JAS	REVISED -
PLOT SCALE = 0.16666833' / in.	CHECKED - DF	REVISED -
PLOT DATE = 01/08/2026	DATE - 01/08/2026	REVISED -

**STATE OF ILLINOIS
DEPARTMENT OF TRANSPORTATION**

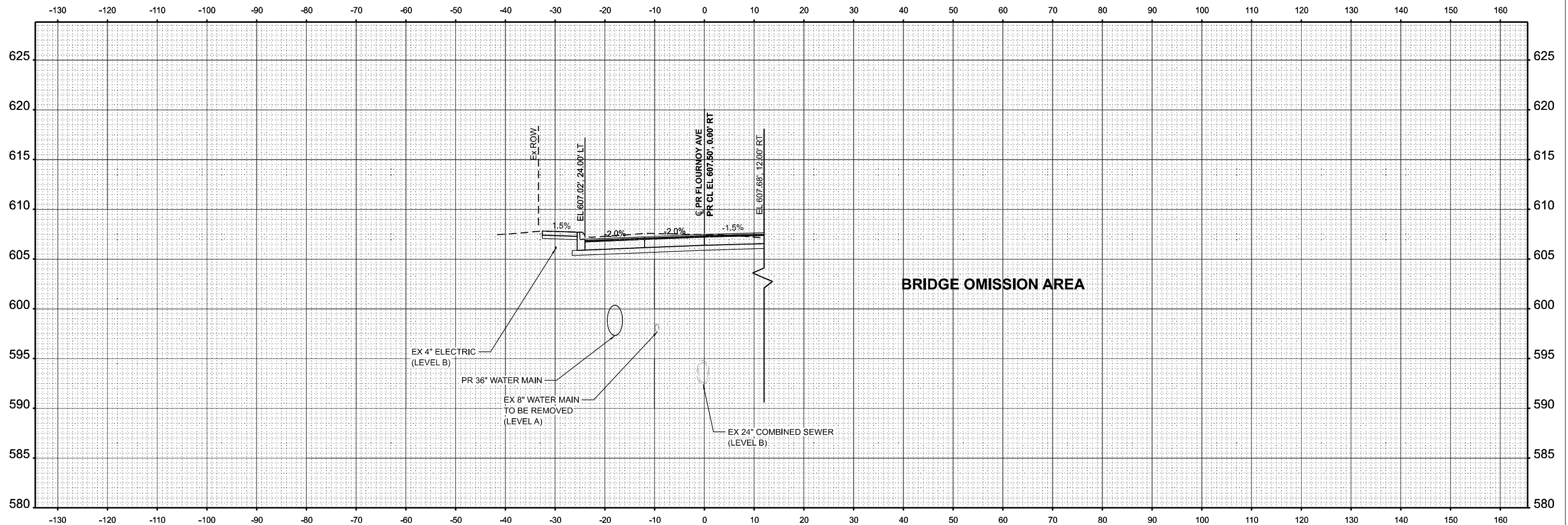
**LARAMIE AVENUE OVER I-290
PROPOSED FLOURNOY STREET CROSS SECTIONS**

SCALE: 1"=10' SHEET OF STA. 4712+50.00 TO STA. 4712+50.00

F.A.I. RTE.	SECTION	COUNTY	TOTAL SHEETS	SHEET NO.
290	FA 290 22 STRUCTURE 1	COOK	330	321
CONTRACT NO. 62R61				
ILLINOIS FED. AID PROJECT				

EXISTING LEGEND

- EXISTING
- PROPOSED
- FUTURE (BY OTHERS)



BRIDGE OMISSION AREA

STA 4713+00.00

MODEL: SMODELNAMES
FILE NAME: \$FILES



USER NAME = jstarzyk	DESIGNED - JAS	REVISED -
	DRAWN - JAS	REVISED -
PLOT SCALE = 0.16666833' / in.	CHECKED - DF	REVISED -
PLOT DATE = 01/08/2026	DATE - 01/08/2026	REVISED -

**STATE OF ILLINOIS
DEPARTMENT OF TRANSPORTATION**

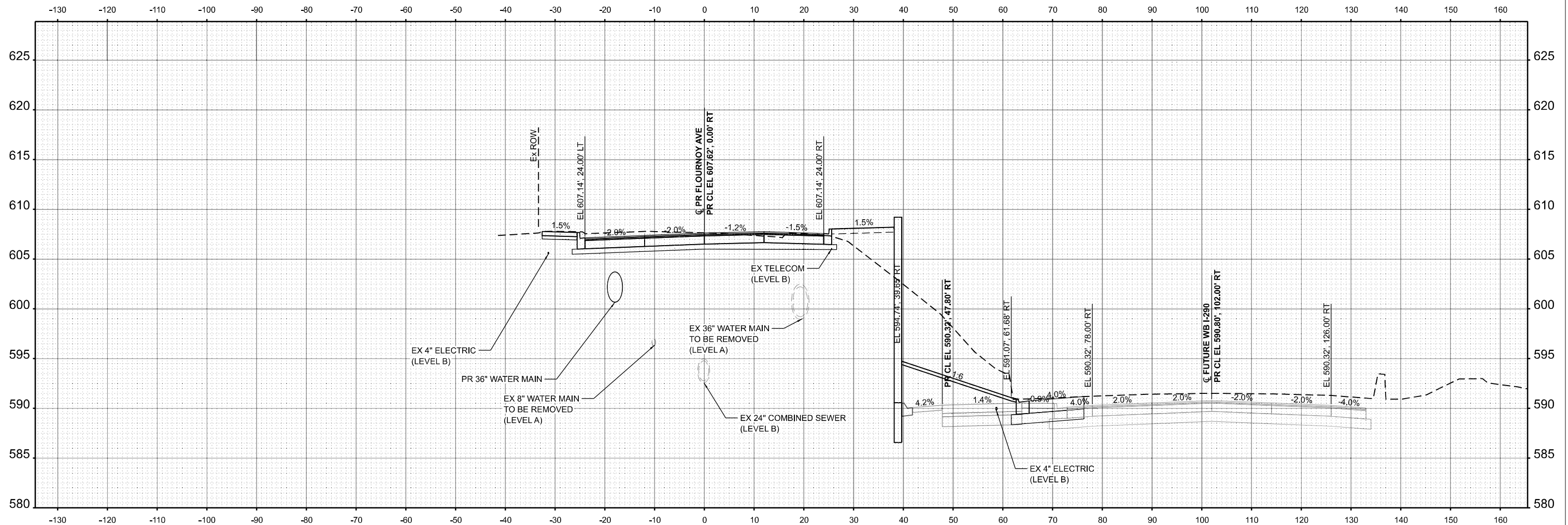
**LARAMIE AVENUE OVER I-290
PROPOSED FLOURNOY STREET CROSS SECTIONS**

SCALE: 1"=10' SHEET OF STA. 4713+00.00 TO STA. 4713+00.00

F.A.I RTE.	SECTION	COUNTY	TOTAL SHEETS	SHEET NO.
290	FA 290 22 STRUCTURE 1	COOK	330	322
CONTRACT NO. 62R61				
ILLINOIS FED. AID PROJECT				

EXISTING LEGEND

- EXISTING
- PROPOSED
- FUTURE (BY OTHERS)



STA 4713+50.00

MODEL: S:\MODEL\NAMES
FILE NAME: \$FILESS



USER NAME = jstarzyk	DESIGNED - JAS	REVISED -
	DRAWN - JAS	REVISED -
PLOT SCALE = 0.16666833' / in.	CHECKED - DF	REVISED -
PLOT DATE = 01/08/2026	DATE - 01/08/2026	REVISED -

**STATE OF ILLINOIS
DEPARTMENT OF TRANSPORTATION**

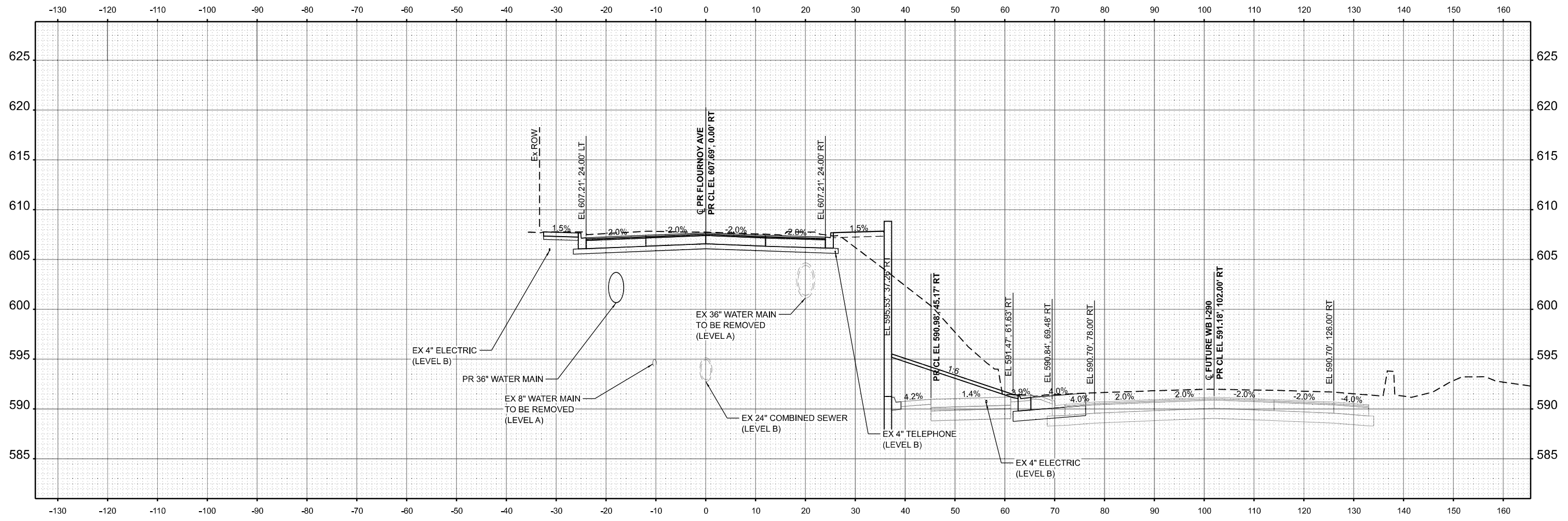
**LARAMIE AVENUE OVER I-290
PROPOSED FLOURNOY STREET CROSS SECTIONS**

SCALE: 1"=10' SHEET OF STA. 4713+50.00 TO STA. 4713+50.00

F.A.I. RTE.	SECTION	COUNTY	TOTAL SHEETS	SHEET NO.
290	FA 290 22 STRUCTURE 1	COOK	330	323
CONTRACT NO. 62R61				
ILLINOIS FED. AID PROJECT				

EXISTING LEGEND

- EXISTING
- PROPOSED
- FUTURE (BY OTHERS)



STA 4714+00.00

MODEL: S:\MODEL\NAMES
FILE NAME: \$FILESS



USER NAME = jstarzyk	DESIGNED - JAS	REVISED -
	DRAWN - JAS	REVISED -
PLOT SCALE = 0.16666833' / in.	CHECKED - DF	REVISED -
PLOT DATE = 01/08/2026	DATE - 01/08/2026	REVISED -

**STATE OF ILLINOIS
DEPARTMENT OF TRANSPORTATION**

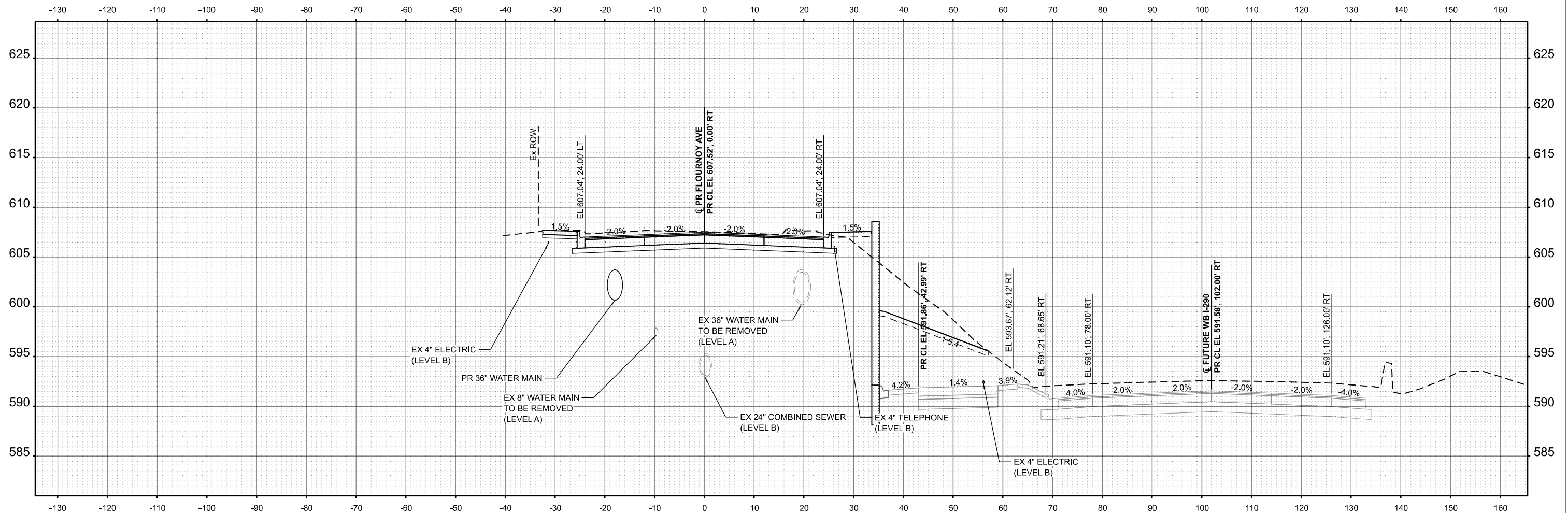
**LARAMIE AVENUE OVER I-290
PROPOSED FLOURNOY STREET CROSS SECTIONS**

SCALE: 1"=10' SHEET OF STA. 4714+00.00 TO STA. 4714+00.00

F.A.I. RTE.	SECTION	COUNTY	TOTAL SHEETS	SHEET NO.
290	FA 290 22 STRUCTURE 1	COOK	330	324
			CONTRACT NO. 62R61	
		ILLINOIS	FED. AID PROJECT	

EXISTING LEGEND

- EXISTING
- PROPOSED
- FUTURE (BY OTHERS)



STA 4714+50.00

MODEL: S:\MODEL\NAMES
FILE NAME: \$FILESS



USER NAME = jstarzyk	DESIGNED - JAS	REVISED -
	DRAWN - JAS	REVISED -
PLOT SCALE = 0.16666833' / in.	CHECKED - DF	REVISED -
PLOT DATE = 01/08/2026	DATE - 01/08/2026	REVISED -

**STATE OF ILLINOIS
DEPARTMENT OF TRANSPORTATION**

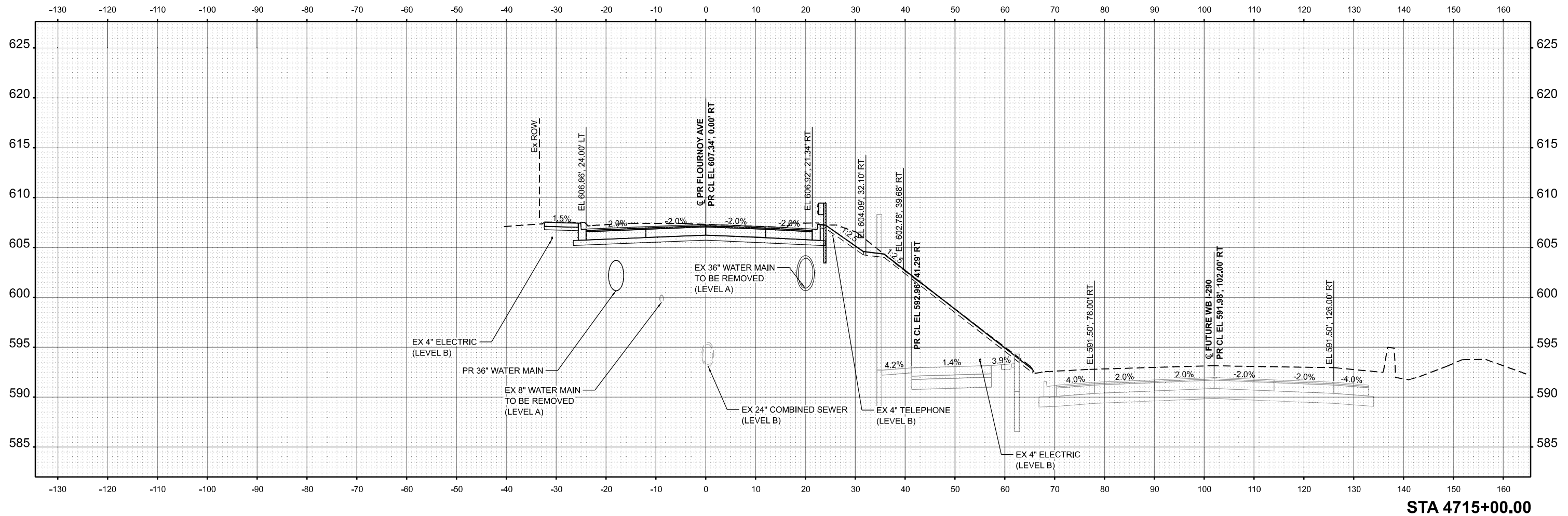
**LARAMIE AVENUE OVER I-290
PROPOSED FLOURNOY STREET CROSS SECTIONS**

SCALE: 1"=10' SHEET OF STA. 4714+50.00 TO STA. 4714+50.00

F.A.I. RTE.	SECTION	COUNTY	TOTAL SHEETS	SHEET NO.
290	FA 290 22 STRUCTURE 1	COOK	330	325
CONTRACT NO. 62R61				
ILLINOIS FED. AID PROJECT				

EXISTING LEGEND

- EXISTING
- PROPOSED
- FUTURE (BY OTHERS)



STA 4715+00.00

MODEL: SMODELNAMES
FILE NAME: \$FILES



USER NAME = jstarzyk	DESIGNED - JAS	REVISED -
	DRAWN - JAS	REVISED -
PLOT SCALE = 0.16666833' / in.	CHECKED - DF	REVISED -
PLOT DATE = 01/08/2026	DATE - 01/08/2026	REVISED -

**STATE OF ILLINOIS
DEPARTMENT OF TRANSPORTATION**

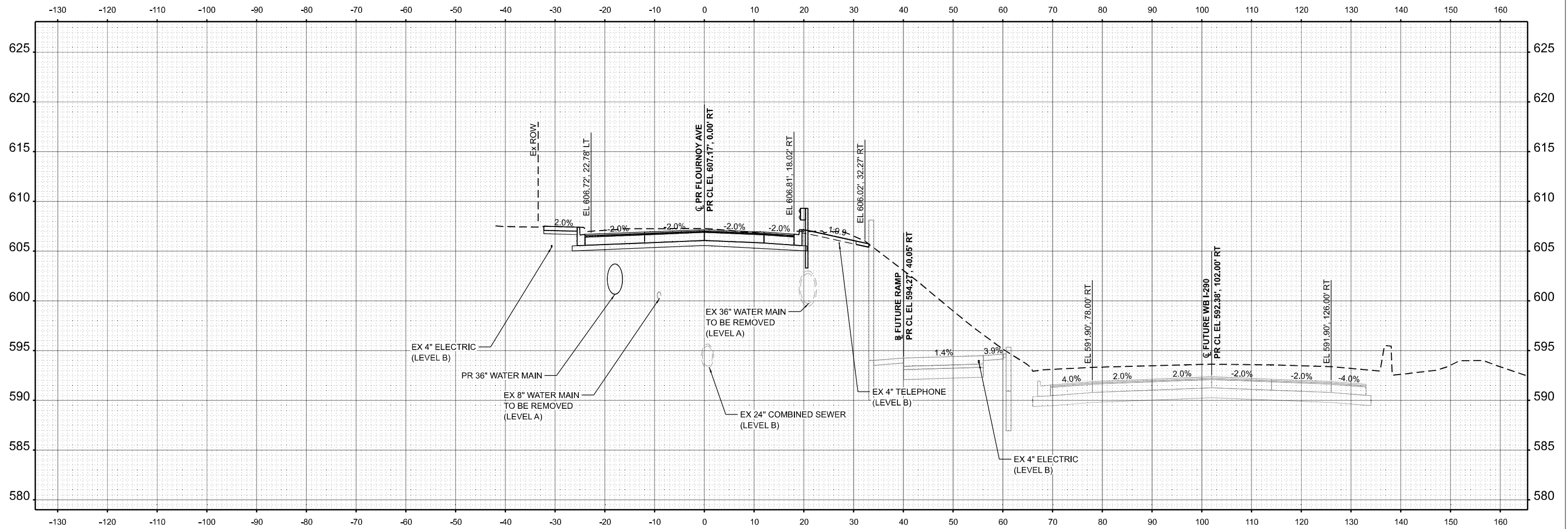
**LARAMIE AVENUE OVER I-290
PROPOSED FLOURNOY STREET CROSS SECTIONS**

SCALE: 1"=10' SHEET OF STA. 4715+00.00 TO STA. 4715+00.00

F.A.I. RTE.	SECTION	COUNTY	TOTAL SHEETS	SHEET NO.
290	FA 290 22 STRUCTURE 1	COOK	330	326
CONTRACT NO. 62R61				
ILLINOIS FED. AID PROJECT				

EXISTING LEGEND

- EXISTING
- PROPOSED
- FUTURE (BY OTHERS)



STA 4715+50.00

MODEL: SMODELNAMES
FILE NAME: \$FILESS



USER NAME = jstarzyk	DESIGNED - JAS	REVISED -
	DRAWN - JAS	REVISED -
PLOT SCALE = 0.16666833' / in.	CHECKED - DF	REVISED -
PLOT DATE = 01/08/2026	DATE - 01/08/2026	REVISED -

**STATE OF ILLINOIS
DEPARTMENT OF TRANSPORTATION**

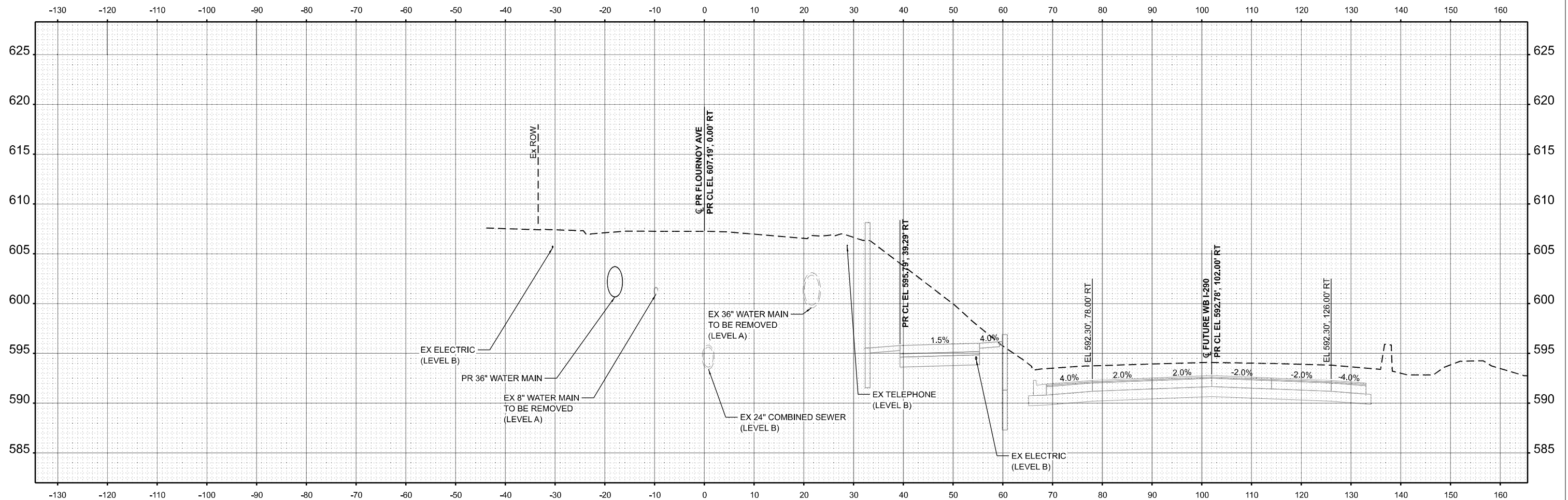
**LARAMIE AVENUE OVER I-290
PROPOSED FLOURNOY STREET CROSS SECTIONS**

SCALE: 1"=10' SHEET OF STA. 4715+50.00 TO STA. 4715+50.00

F.A.I. RTE.	SECTION	COUNTY	TOTAL SHEETS	SHEET NO.
290	FA 290 22 STRUCTURE 1	COOK	330	327
CONTRACT NO. 62R61				
ILLINOIS FED. AID PROJECT				

EXISTING LEGEND

- EXISTING
- PROPOSED
- FUTURE (BY OTHERS)



STA 4716+00.00

MODEL: SMODELNAMES
FILE NAME: \$FILESS



USER NAME = jstarzyk	DESIGNED - JAS	REVISED -
	DRAWN - JAS	REVISED -
PLOT SCALE = 0.16666833' / in.	CHECKED - DF	REVISED -
PLOT DATE = 01/08/2026	DATE - 01/08/2026	REVISED -

**STATE OF ILLINOIS
DEPARTMENT OF TRANSPORTATION**

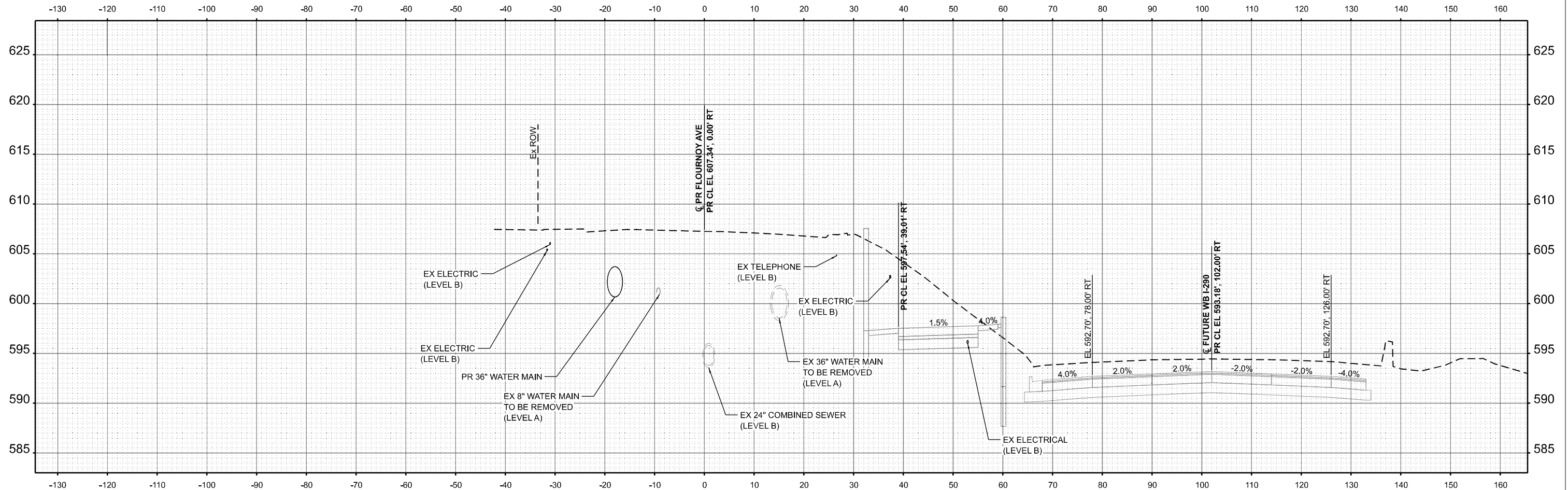
**LARAMIE AVENUE OVER I-290
PROPOSED FLOURNOY STREET CROSS SECTIONS**

SCALE: 1"=10' SHEET OF STA. 4716+00.00 TO STA. 4716+00.00

F.A.I. RTE.	SECTION	COUNTY	TOTAL SHEETS	SHEET NO.
290	FA 290 22 STRUCTURE 1	COOK	330	328
CONTRACT NO. 62R61				
ILLINOIS FED. AID PROJECT				

EXISTING LEGEND

- EXISTING
- PROPOSED
- FUTURE (BY OTHERS)



STA 4716+50.00

MODEL: S:\MODEL\NAMES
FILE NAME: \$FILESS



USER NAME = jstarzyk	DESIGNED - JAS	REVISED -
	DRAWN - JAS	REVISED -
PLOT SCALE = 0.16666833' / in.	CHECKED - DF	REVISED -
PLOT DATE = 01/08/2026	DATE - 01/08/2026	REVISED -

**STATE OF ILLINOIS
DEPARTMENT OF TRANSPORTATION**

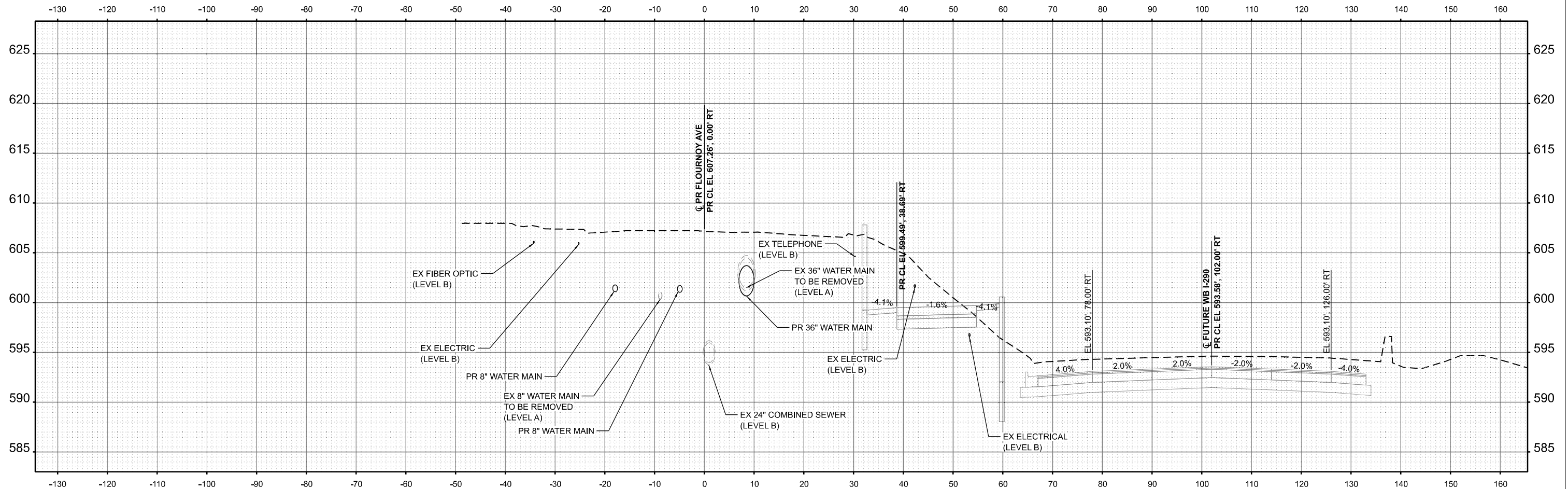
**LARAMIE AVENUE OVER I-290
PROPOSED FLOURNOY STREET CROSS SECTIONS**

SCALE: 1"=10' SHEET OF STA. 4716+50.00 TO STA. 4716+50.00

F.A.I. RTE.	SECTION	COUNTY	TOTAL SHEETS	SHEET NO.
290	FA 290 22 STRUCTURE 1	COOK	330	329
CONTRACT NO. 62R61				
ILLINOIS FED. AID PROJECT				

EXISTING LEGEND

- EXISTING
- PROPOSED
- FUTURE (BY OTHERS)



STA 4717+00.00

MODEL: SMODELNAMES
FILE NAME: \$FILES\$



USER NAME = jstarzyk	DESIGNED - JAS	REVISED -
	DRAWN - JAS	REVISED -
PLOT SCALE = 0.16666833' / in.	CHECKED - DF	REVISED -
PLOT DATE = 01/08/2026	DATE - 01/08/2026	REVISED -

**STATE OF ILLINOIS
DEPARTMENT OF TRANSPORTATION**

**LARAMIE AVENUE OVER I-290
PROPOSED FLOURNOY STREET CROSS SECTIONS**

SCALE: 1"=10' SHEET OF STA. 4717+00.00 TO STA. 4717+00.00

F.A.I. RTE.	SECTION	COUNTY	TOTAL SHEETS	SHEET NO.
290	FA 290 22 STRUCTURE 1	COOK	330	330
CONTRACT NO. 62R61				
ILLINOIS FED. AID PROJECT				