06-12-2026 LETTING ITEM 033

F.A.I RTE.	SECTION	COUNTY	TOTAL SHEETS	SHEET NO
94	2025-2130-TR,LS	COOK	113	1
	ILLINOIS	CONTRACT NO 80C96		

STATE OF ILLINOIS
DEPARTMENT OF TRANSPORTATION

PROPOSED HIGHWAY PLANS

VARIOUS ROUTE
SECTION 2025-2130-TR,LS
PROJECT N/A
TREE REMOVAL & TREE RESTORATION
VARIOUS COUNTY

C-91-218-26

FOR INDEX OF SHEETS, SEE SHEET NO. 2

IMPROVEMENTS ARE LOCATED WITHIN CHICAGO, LINCOLNWOOD, SKOKIE, MORTON GROVE, WILMETTE, NORTHFIELD, GLENCOE, NORTHBROOK

I-94 AT LAKE COOK RD
END PROJECT LIMIT

I-94 AT WILSON AVE
BEGIN PROJECT LIMIT

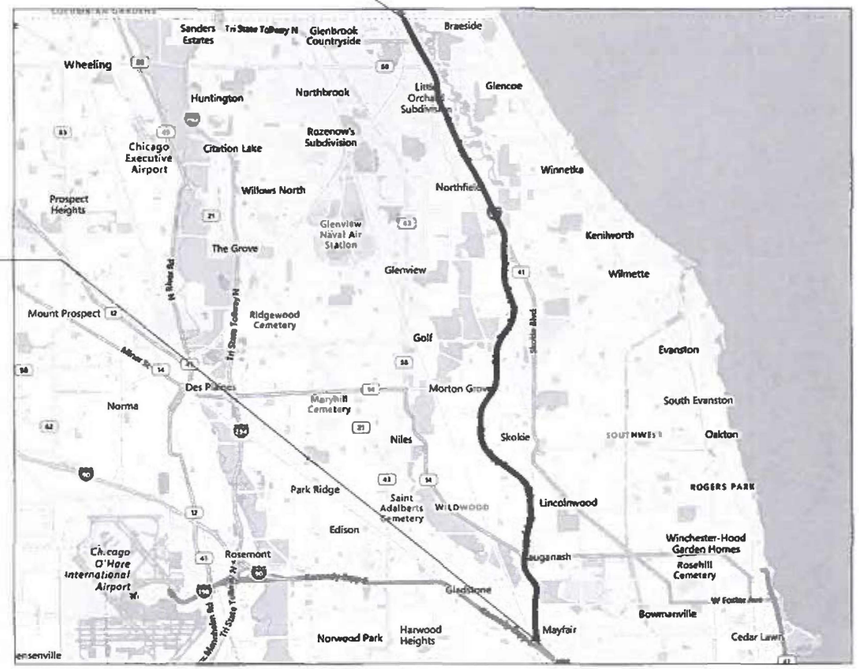

N

D-91-185-26

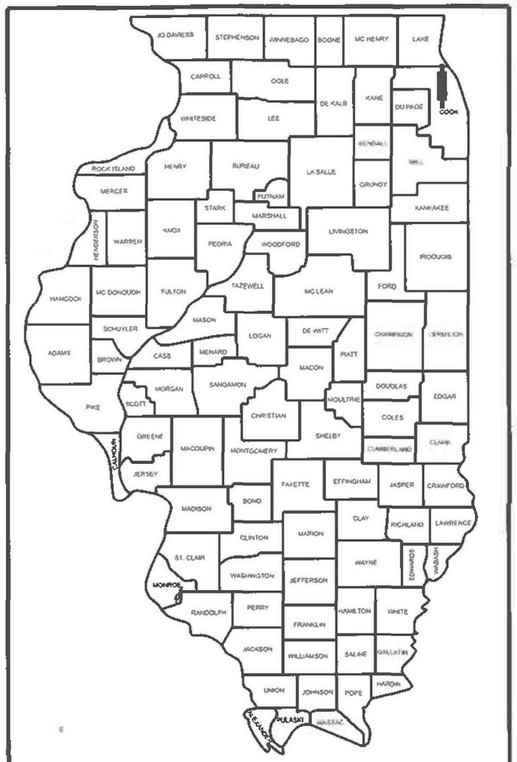

LOCATION OF SECTION INDICATED THUS: -

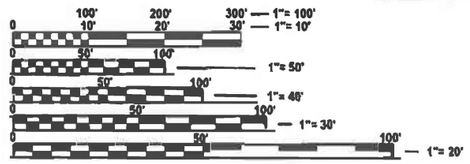

FULL SIZE PLANS HAVE BEEN PREPARED USING STANDARD ENGINEERING SCALES. REDUCED SIZED PLANS WILL NOT CONFORM TO STANDARD SCALES. IN MAKING MEASUREMENTS ON REDUCED PLANS, THE ABOVE SCALES MAY BE USED.

J.U.L.I.E.
JOINT UTILITY LOCATION INFORMATION FOR EXCAVATION
1-800-892-0123
OR 811

PROJECT ENGINEER: MELISSA DEL ROSARIO (847)-705-4391
PROJECT MANAGER: GIOVANNA ZAFFINA

CONTRACT NO. 80C96

GROSS LENGTH = 74000 FT. = 14 MILE
NET LENGTH = 74000 FT. = 14 MILE

STATE OF ILLINOIS
DEPARTMENT OF TRANSPORTATION

SUBMITTED March 23 2026 IR
REGIONAL ENGINEER

May 8 26
ENGINEER OF DESIGN AND ENVIRONMENT

May 8 26
DIRECTOR OF HIGHWAYS PROJECT IMPLEMENTATION

PRINTED BY THE AUTHORITY OF THE STATE OF ILLINOIS

REV-SEP

© 2026 Bentley Systems, Incorporated

INDEX OF SHEETS

SHEET NO.	DESCRIPTION
1	COVER SHEET
2	INDEX OF SHEETS, HIGHWAY STANDARDS, AND GENERAL NOTES
3-4	SUMMARY OF QUANTITIES
5-6	CALENDAR OF LANDSCAPE CONSTRUCTION & ESTABLISHMENT WORK
7-8	LOCATION INDEX
9-58	REMOVAL PLANS
59-109	LANDSCAPE PLANS AND PLANT SCHEDULE
110	DEAD TREE REMOVAL STUMP DETAILS
111	PRUNING FOR SAFETY AND EQUIPMENT CLEARANCE DETAIL
112	TRAFFIC CONTROL AND PROTECTION FOR SIDE ROADS INTERSECTION, & DRIVEWAYS (TC-10)
113	TRAFFIC CONTROL DETAIL FOR FREEWAY SHOULDER CLOSURES AND PARTIAL RAMP CLOSURE (TC-17)

HIGHWAY STANDARDS

STANDARD NO.	DESCRIPTION
701001-02	OFF-ROAD OPERATIONS, 2L, 2W, MORE THAN 15' AWAY
701006-05	OFF-ROAD OPERATION, 2L, 2W, 15' TO 24" FROM PAVEMENT EDGE
701106-02	OFF-ROAD OPERATIONS, MORE THAN 15' AWAY
701201-05	LANE CLOSURE, 2L, 2W, DAY ONLY, FOR SPEEDS ≥45 MPH
701301-04	LANE CLOSURE, 2L, 2W, SHORT TIME OPERATIONS
701311-03	LANE CLOSURE, 2L, 2W MOWING OPERATIONS - DAY ONLY
701421-08	LANE CLOSURE, MULTILANE, DAY OPERATION ONLY, FOR SPEEDS ≥45 MPH TO 55 MPH
701422-10	LANE CLOSURE, MULTILANE, FOR SPEEDS ≥45 MPH TO 55 MPH
701427-05	LANE CLOSURE, MULTILANE, INTERMITTENT OR MOVING OPERATION, FOR SPEEDS ≤40 MPH
701501-06	URBAN LANE CLOSURE, 2L, 2W, UNDIVIDED
701502-09	URBAN LANE CLOSURE, 2L, 2W, BI-DIRECTIONAL LEFT TURN LANE
701601-09	URBAN LANE CLOSURE, MULTILANE, 1W OR 2W WITH NON-TRAVERSABLE MEDIAN
701606-10	URBAN SINGLE LANE CLOSURE, MULTILANE, 2W WITH MOUNTABLE MEDIAN
701611-01	URBAN HALF CLOSURE, MULTILANE, 2W WITH MOUNTABLE MEDIAN
701701-10	URBAN LANE CLOSURE, MULTILANE INTERSECTION
701801-06	SIDEWALK, CORNER OR CROSSWALK CLOSURE
701901-11	TRAFFIC CONTROL DEVICES

GENERAL NOTES

1. BEFORE STARTING ANY EXCAVATION, THE CONTRACTOR SHALL CALL "JULIE" AT (800) 892-0123 OR 811 FOR FIELD LOCATIONS OF BURIED ELECTRIC, TELEPHONE AND GAS FACILITIES, (48 HOURS NOTIFICATION IS REQUIRED).
2. THE CONTRACTOR SHALL NOT BE ALLOWED TO SET UP A YARD OR FIELD OFFICE ON STATE PROPERTY WITHOUT WRITTEN PERMISSION FROM THE DEPARTMENT.
3. IT SHALL BE THE CONTRACTOR'S RESPONSIBILITY TO VERIFY ALL CONDITIONS EXISTING IN THE FIELD PRIOR TO STARTING WORK.
4. THE CONTRACTOR SHALL CONTACT DISTRICT ONE TRAFFIC CONTROL SUPERVISOR KALPANA KANNAN-HOSADURGA AT KALPANA.KANNAN-HOSADURGA@ILLINOIS.GOV A MINIMUM OF 72 HOURS IN ADVANCE OF BEGINNING WORK.
5. THE CONTRACTOR SHALL CONTACT THE IDOT DISTRICT ONE EXPRESSWAY TRAFFIC CONTROL SUPERVISOR CARLOS MUNOZ AT CARLOS.MUNOZ@ILLINOIS.GOV A MINIMUM OF 72 HOURS IN ADVANCE OF BEGINNING WORK.
6. THE CONTRACTOR SHALL REQUEST AND GAIN APPROVAL FROM THE ILLINOIS DEPARTMENT OF TRANSPORTATION'S EXPRESSWAY TRAFFIC OPERATIONS ENGINEER VIA WWW.IDOTLCS.COM TWENTY-FOUR (24) HOURS IN ADVANCE OF DAILY LANE, RAMP, AND SHOULDER CLOSURES AND SEVEN (7) DAYS IN ADVANCE OF ALL PERMANENT AND WEEKEND CLOSURES ON ALL FREEWAYS AND/OR EXPRESSWAYS IN DISTRICT ONE. THIS ADVANCE NOTIFICATION IS CALCULATED BASED ON A WORK WEEK OF MONDAY THROUGH FRIDAY AND SHALL NOT INCLUDE WEEKENDS OR HOLIDAYS.
7. THE CONTRACTOR SHALL PROVIDE ACCESS TO ABUTTING PROPERTY AT ALL TIMES DURING THE CONSTRUCTION OF THIS PROJECT.
8. THE CONTRACTOR SHALL USE CARE IN TREE REMOVAL AND CONSTRUCTION OPERATIONS NEAR ALL EXISTING ITEMS THAT WILL NOT BE REMOVED. ANY DAMAGE DONE TO EXISTING ITEMS BY THE CONTRACTOR SHALL BE REPAIRED AT THE CONTRACTOR'S OWN EXPENSE TO THE SATISFACTION OF THE ENGINEER.
9. THE CONTRACTOR SHALL MAINTAIN PEDESTRIAN ACCESS AT ALL TIMES DURING CONSTRUCTION.
10. DURING CONSTRUCTION OPERATIONS, WHEN ANY LOOSE MATERIAL IS DEPOSITED IN THE FLOW LINE OF DITCHES, GUTTERS, OR DRAINAGE STRUCTURES SO THAT THE NATURAL FLOW OF WATER IS OBSTRUCTED, THE MATERIAL SHALL BE REMOVED AT THE CLOSE OF EACH WORKING DAY. THIS WORK IS CONSIDERED AS PART OF CLEAN-UP.
11. THE CONTRACTOR SHALL ADHERE TO ARTICLE 107.23 OF THE CURRENT IDOT STANDARD SPECIFICATIONS FOR ROAD AND BRIDGE CONSTRUCTION.
12. DO NOT SCALE PLANS FOR CONSTRUCTION DIMENSIONS.
13. LANDSCAPE PLANS DEPICT GENERAL PLANTING LOCATIONS.
14. THE CONSTRUCTION LIMITS WILL BE STAKED AND APPROVED BY THE ENGINEER PRIOR TO COMMENCING CONSTRUCTION. THE CONSTRUCTION LIMITS MAY BE ADJUSTED BY THE ENGINEER TO PRESERVE TREES AND NO ADDITIONAL COMPENSATION WILL BE PAID TO THE CONTRACTOR FOR CHANGES IN THESE LIMITS.
15. WHEN HERBICIDE WORK IS SPECIFIED AND AUTHORIZED, THE CONTRACTOR SHALL HAVE A LICENSED APPLICATOR ON THE WORK SITE TO PERFORM SAID WORK UNDER THE DIRECT SUPERVISION OF THE RESIDENT ENGINEER.
16. TO AVOID IMPACTS TO THE STATE AND FEDERALLY-THREATENED NORTHERN LONG-EARED BAT (MYOTIS SEPTENTRIONALIS) AND ITS HABITAT, CLEARING OF POTENTIAL HABITAT TREES SHALL NOT BE PERMITTED FROM APRIL 1ST THROUGH OCTOBER 31ST. THE ENGINEER SHALL HAVE THE FINAL DETERMINATION OF TREE REMOVAL.
17. SITE CLEAN-UP SHALL BE PERFORMED ON A DAILY BASIS SIDEWALKS, PARKING LOTS, ROADWAYS, ETC. SHALL BE KEPT CLEAN AT ALL TIMES.
18. CONTRACTOR'S STAFF SHALL MEET ALL THE REQUIREMENTS AS SPECIFIED IN THE SPECIAL PROVISIONS.
19. CONTRACTOR'S EQUIPMENT SHALL MEET ALL THE REQUIREMENTS AS SPECIFIED IN THE SPECIAL PROVISIONS.

MODEL: GenNotesSht01 [Sheet]
FILE NAME: c:\pw_work\pwidot\yuyang.deng@illinois.gov\d118737\D118528-sht-gennote.dgn

USER NAME = Yuyang.Deng	DESIGNED -	REVISED -	
	DRAWN -	REVISED -	
PLOT SCALE = 0.16666633 ' / in.	CHECKED -	REVISED -	
PLOT DATE = 3/26/2026	DATE -	REVISED -	

STATE OF ILLINOIS
DEPARTMENT OF TRANSPORTATION

INDEX OF SHEETS, HIGHWAY STANDARDS, AND GENERAL NOTES

SCALE: | SHEET OF 1 SHEETS | STA. | TO STA.

F.A.I RTE.	SECTION	COUNTY	TOTAL SHEETS	SHEET NO.
94	2025-2130-TR,LS	COOK	113	2
		CONTRACT NO. 80C96		
	ILLINOIS	FED. AID PROJECT		

SUMMARY OF QUANTITIES

					TYPE CODE					
					URBAN	URBAN	URBAN	URBAN	URBAN	URBAN
					LANDSCAPE					
					100% STATE					
	Code No.	Item	Unit	Total Quantity	0031					
	20100110	TREE REMOVAL (6 TO 15 UNITS DIAMETER)	UNIT	1925	1925					
	20100210	TREE REMOVAL (OVER 15 UNITS DIAMETER)	UNIT	980	980					
	20101300	TREE PRUNING (1 TO 10 INCH DIAMETER)	EACH	10	10					
	20101350	TREE PRUNING (OVER 10 INCH DIAMETER)	EACH	62	62					
	21101605	TOPSOIL FURNISH AND PLACE, 2"	SQ YD	3872	3872					
	25000210	SEEDING, CLASS 2A	ACRE	82	82					
	25000400	NITROGEN FERTILIZER NUTRIENT	POUND	7380	7380					
	25000600	POTASSIUM FERTILIZER NUTRIENT	POUND	7380	7380					
	25000750	MOWING	ACRE	30	30					
	25100125	MULCH, METHOD 3	ACRE	82	82					
*	25200200	SUPPLEMENTAL WATERING	UNIT	450	450					
	67100100	MOBILIZATION	L SUM	1	1					
	A2000220	TREE, ACER X FREEMANII MARMO (MARMO FREEMAN MAPLE), 2-1/2" CALIPER, BALLED AND BURLAPPED	EACH	29	29					
	A2002008	TREE, AESCULUS FLAVEA (YELLOW SWEET BUCKEYE), 2" CALIPER, BALLED AND BURLAPPED	EACH	8	8					
	A2002516	TREE, CARPINUS CAROLINIANA (AMERICAN HORNBEAM), 2" CALIPER, BALLED AND BURLAPPED	EACH	25	25					
	A2002716	TREE, CARYA OVATA (SHAGBARK HICKORY), 2" CALIPER, BALLED AND BURLAPPED	EACH	29	29					
	A2002820	TREE, CATALPA SPECIOSA (NORTHERN CATALPA), 2-1/2" CALIPER, BALLED AND BURLAPPED	EACH	8	8					
	A2004720	TREE, GLEDITSIA TRIACANTHOS INERMIS SHADEMASTER (SHADEMASTER THORNLESS COMMON HONEYLOCUST), 2-1/2" CALIPER, BALLED AND BURLAPPED	EACH	27	27					
	A2005616	TREE, OSTRYA VIRGINIANA (AMERICAN HOPHORNBEAM), 2" CALIPER, BALLED AND BURLAPPED	EACH	16	16					
	A2006516	TREE, QUERCUS BICOLOR (SWAMP WHITE OAK), 2" CALIPER, BALLED AND BURLAPPED	EACH	34	34					
	A2006716	TREE, QUERCUS MACROCARPA (BUR OAK), 2" CALIPER, BALLED AND BURLAPPED	EACH	28	28					

SUMMARY OF QUANTITIES

				TYPE CODE					
				URBAN	URBAN	URBAN	URBAN	URBAN	URBAN
				LANDSCAPE					
				100% STATE					
Code No.	Item	Unit	Total Quantity	0031					
B2000666	TREE, AMELANCHIER X GRANDIFLORA (APPLE SERVICEBERRY), 6' HEIGHT, SHRUB FORM, BALLED AND BURLAPPED	EACH	54	54					
B2000766	TREE, AMELANCHIER X GRANDIFLORA AUTUMN BRILLIANCE (AUTUMN BRILLIANCE SERVICE BERRY), 6' HEIGHT, SHRUB FORM, BALLED AND BURLAPPED	EACH	64	64					
B2001164	TREE, CERCIS CANADENSIS (EASTERN REDBUD), 5' HEIGHT, CLUMP FORM, BALLED AND BURLAPPED	EACH	81	81					
B2001464	TREE, CORNUS MAS (CORNELIAN CHERRY DOG WOOD), 5' HEIGHT, SHRUB FORM, BALLED AND BURLAPPED	EACH	88	88					
B2001666	TREE, CRATAEGUS CRUSGALLI INERMIS (THORNLESS COCKSPUR HAWTHORN), 6' HEIGHT, SHRUB FORM, BALLED AND BURLAPPED	EACH	90	90					
B2002216	TREE, CRATAEGUS VIRDIS WINTER KING (WINTER KING GREEN HAWTHORN), 2" CALIPER, TREE FORM, BALLED AND BURLAPPED	EACH	59	59					
B2004516	TREE, MALUS RED JEWEL (RED JEWEL CRAB APPLE), 2" CALIPER, TREE FORM, BALLED AND BURLAPPED	EACH	22	22					
B2004816	TREE, MALUS SARGENTII (SARGENT CRABAPPLE), 2" CALIPER, TREE FORM, BALLED AND BURLAPPED	EACH	3	3					
B2005001	TREE, MALUS SHOTIZAM, (SHOWTIME CRABAPPLE), 2" CALPIER, TREE FORM, BALLED AND BURLAPPED	EACH	8	8					
B2005136	TREE, MALUS SPRING SNOW (SPRING SNOW CRABAPPLE), 2" CALIPER, TREE FORM, BALLED AND BURLAPPED	EACH	22	22					
B2006116	TREE, SYRINGA PEKINENSIS MORTON (CHINA SNOW PEKING LILAC), 2" CALIPER, TREE FORM, BALLED AND BURLAPPED	EACH	21	21					
B2006125	TREE, SYRINGA PEKINENSIS ZHING ZHING (BEIJING GOLD PEKING LILAC) 2" CALIPER, TREE FORM, BALLED AND BURLAPPED	EACH	38	38					
B2006270	TREE, SYRINGA RETICULATA (JAPANESE TREE LILAC), 8' HEIGHT, CLUMP FORM, BALLED AND BURLAPPED	EACH	5	5					
B2006316	TREE, SYRINGA RETICULATA IVORY SILK (IVORY SILK JAPANESE TREE LILAC), 2" CALIPER, TREE FORM, BALLED AND BURLAPPED	EACH	36	36					
C2011736	SHRUB, VIBURNUM DENTATUM (ARROWWOOD VIBURNUM), 3' HEIGHT, BALLED AND BURLAPPED	EACH	27	27					
C2012448	SHRUB, VIBURNUM LENTAGO (NANNYBERRY VIBURNUM), 4' HEIGHT, BALLED AND BURLAPPED	EACH	55	55					
C2C01424	SHRUB, CORNUS AMOMUM (SILKY DOGWOOD), 2' HEIGHT, CONTAINER	EACH	58	58					
C2C01524	SHRUB, CORNUS RACEMOSA (GREY DOGWOOD), 2' HEIGHT, CONTAINER	EACH	141	141					
C2C01636	SHRUB, CORNUS SERICEA (REDOSIER DOGWOOD), 3' HEIGHT, CONTAINER	EACH	145	145					
C2C043G5	SHRUB, LINDERA BENZOIN (SPICEBUSH), CONTAINER GROWN, 5-GALLON	EACH	84	84					
C2C06036	SHRUB, RHUS TYPHINA (STAGHORN SUMAC). 3' HEIGHT, CONTAINER	EACH	182	182					

MODEL: SOQ01 [Sheet]
FILE NAME: c:\pw_work\pwidot\yuyang.deng@illinois.gov\d1187376\D118528-sht-SOQ.dgn

USER NAME = Yuyang.Deng	DESIGNED -	REVISED -	
	DRAWN -	REVISED -	
PLOT SCALE = 0.16666633 ' / in.	CHECKED -	REVISED -	
PLOT DATE = 3/26/2026	DATE -	REVISED -	

STATE OF ILLINOIS
DEPARTMENT OF TRANSPORTATION

SUMMARY OF QUANTITIES

SCALE: | SHEET OF 2 SHEETS | STA. | TO STA.

F.A.I RTE.	SECTION	COUNTY	TOTAL SHEETS	SHEET NO.
94	2025-2130-TR,LS	COOK	113	3
		CONTRACT NO. 80C96		
	ILLINOIS	FED. AID PROJECT		

SUMMARY OF QUANTITIES

	Code No.	Item	Unit	Total Quantity	TYPE CODE: URBAN LANDSCAPE 100% STATE 0031	URBAN	URBAN	URBAN	URBAN	URBAN
	D2000372	EVERGREEN, JUNIPERUS CHINENSIS MOUNT BATTEN (MOUNTBATTEN CHINESE JUNIPER), 6' HEIGHT, BALLED AND BURLAPPED	EACH	40	40					
	D2001572	EVERGREEN, JUNIPERUS VIRGINIANA (EASTERN RED CEDAR), 6' HEIGHT, BALLED AND BURLAPPED	EACH	39	39					
	D2001578	EVERGREEN, JUNIPERUS VIRGINIANA (EASTERN RED CEDAR), 8' HEIGHT, BALLED AND BURLAPPED	EACH	9	9					
	D2001715	EVERGREEN, JUNIPERUS VIRGINIANA TAYLOR (TAYLOR RED CEDAR), 6' HEIGHT, BALLED AND BURLAPPED	EACH	38	38					
	D2001772	EVERGREEN, PICEAABIES (NORWAY SPRUCE), 6' HEIGHT, BALLED AND BURLAPPED	EACH	36	36					
	D2001784	EVERGREEN, PICEAABIES (NORWAY SPRUCE), 7' HEIGHT, BALLED AND BURLAPPED	EACH	28	28					
	D2001972	EVERGREEN, PICEA GLAUCA DENSATA (BLACK HILLS SPRUCE), 6' HEIGHT, BALLED AND BURLAPPED	EACH	23	23					
	D2001988	EVERGREEN, PICEA GLAUCA DENSATA (BLACK HILLS SPRUCE), 8' HEIGHT, BALLED AND BURLAPPED	EACH	10	10					
	D2002472	EVERGREEN, PINUS FLEXILIS VANDERWOLF'S PYRAMID (VANDERWOLF'S PYRAMID LIMBER PINE), 6' HEIGHT, BALLED AND BURLAPPED	EACH	57	57					
	D2002484	EVERGREEN, PINUS FLEXILIS VANDERWOLF'S PYRAMID (VANDERWOLF'S PYRAMID LIMBER PINE), 7' HEIGHT, BALLED AND BURLAPPED	EACH	37	37					
	D2002488	EVERGREEN, PINUS FLEXILIS VANDERWOLF'S PYRAMID (VANDERWOLF'S PYRAMID LIMBER PINE), 8' HEIGHT, BALLED AND BURLAPPED	EACH	29	29					
*	K0026700	TREE CARE	EACH	520	520					
*	K0026810	SHRUB CARE	EACH	350	350					
*	K0029629	WEED CONTROL, BROADLEAF IN TURF	POUND	7	7					
*	X0325222	WEED CONTROL, BASAL TREATMENT	GALLON	295	295					
*	X2010100	TREE LIMB REMOVAL (4 TO 10 INCHES DIAMETER)	EACH	22	22					
*	X2010106	TREE REMOVAL (UNDER 6 UNITS DIAMETER)	UNIT	70	70					
*	X2010200	TREE LIMB REMOVAL (OVER 10 INCHES DIAMETER)	EACH	11	11					
*	X2010310	TREE REMOVAL (SPECIAL)	UNIT	65	65					
*	X2010350	TREE REMOVAL, ACRES (SPECIAL)	ACRE	12	12					
*	X2010400	STUMP REMOVAL ONLY	UNIT	100	100					

SUMMARY OF QUANTITIES

	Code No.	Item	Unit	Total Quantity	TYPE CODE: URBAN LANDSCAPE 100% STATE 0031	URBAN	URBAN	URBAN	URBAN	URBAN
*	X2010514	SELECTIVE CLEARING	ACRE	70	70					
*	X2100002	PRUNING FOR SAFETY AND EQUIPMENT CLEARANCE	UNIT	28	28					
	X7010216	TRAFFIC CONTROL AND PROTECTION, (SPECIAL)	L SUM	1	1					
*	X7011015	TRAFFIC CONTROL AND PROTECTION (EXPRESSWAYS)	L SUM	1	1					
Ø	Z0076604	TRAINEES - TRAINING PROGRAM GRADUATE	HOUR	5000	5000					

* DENOTES SPECIALTY ITEM

Ø 0042

MODEL: SOQ02 [Sheet]
FILE NAME: c:\pw_work\pwidot\yuyang.deng\@illinois.gov\d1187376\D118526-sht-SOQ.dgn

USER NAME = Yuyang.Deng	DESIGNED -	REVISED -	STATE OF ILLINOIS DEPARTMENT OF TRANSPORTATION
	DRAWN -	REVISED -	
PLOT SCALE = $SCALE$	CHECKED -	REVISED -	
PLOT DATE = 3/26/2026	DATE -	REVISED -	

SUMMARY OF QUANTITIES

SCALE: | SHEET OF 2 SHEETS | STA. TO STA.

F.A.I RTE.	SECTION	COUNTY	TOTAL SHEETS	SHEET NO.
94	2025-2130-TR,LS	COOK	113	4

CONTRACT NO. 80C96

ILLINOIS | FED. AID PROJECT

80C96 - CALENDAR OF CONSTRUCTION AND ESTABLISHMENT WORK

	ITEM	2026 AUG	SEPT	OCT	NOV	DEC	2027 JAN	FEB	MAR	APR	MAY	JUNE	JULY	AUG	SEPT	OCT	NOV	DEC
		PHASE I								PHASE II		PHASE III						
FORESTRY WORK	**TREE REMOVAL:** INDIVIDUAL TREES WILL BE MARKED FOR REMOVAL																	
	TREE REMOVAL,ACRES (SPECIAL): EXTENSIVE REMOVAL OF ALL SHRUBS, BRUSH, DEBRIS, & TREES UNLESS MARKED TO BE SAVED																	
	TREE REMOVAL (SPECIAL): EXTENSIVE REMOVAL OF SHRUBS, BRUSH, DEBRIS, & TREES UNLESS MARKED TO BE SAVED WITHIN AREAS DIFFICULT TO ACCESS					I-94 WEST											I-94 EAST	
	SELECTIVE CLEARING: EXTENSIVE REMOVAL OF SHRUBS, BRUSH, DEBRIS, & TREES UP TO 6" IN DIAMETER UNLESS MARKED TO BE SAVED																	
	TREE PRUNING / LIMB REMOVAL: PRUNING FOR AESTHETIC AND STRUCTURAL ENHANCEMENT; TO BE PERFORMED BY A PROFESSIONAL ARBORIST																	
	STUMP REMOVAL: REMOVED TO A DEPTH OF NOT LESS THAN 6" BELOW THE ELEVATION OF THE GROUND LINE																	
	WEED CONTROL, BROADLEAF IN TURF: SPOT SPRAY RESPROUTS OF UNDESIRABLE WOODY VEGETATION AND HERBACEOUS WEEDS OR AS DIRECTED BY THE ENGINEER																	
	WEED CONTROL, BASAL TREATMENT: TREAT RESPROUTS OF UNDESIRABLE WOODY VEGETATION WITHIN FENCELINE AND AS DIRECTED BY THE ENGINEER																	
TURF RESTORATION AND ESTABLISHMENT WORK	**SEEDING, CLASS 2A**																	
	MULCH METHOD 3: WITHIN 24 HOURS OF SEED PLACEMENT																	
	WEED CONTROL, BROADLEAF IN TURF: SPOT SPRAY RESPROUTS OF UNDESIRABLE WOODY VEGETATION AND HERBACEOUS WEEDS OR AS DIRECTED BY THE ENGINEER																	
WOODY PLANT INSTALLATION	**SUBMIT COMPLETED PLANT INSPECTION FORMS TO IDOT**			SPRING 2027 INITIAL PLANTING FORMS												REPLACEMENTS (I-94 WEST) & SPRING INITIAL PLANTINGS (I -94 EAST)		
	PLANTING OF EVERGREEN TREES								SPRING INITIAL PLANTING (I-94 WEST)									
	PLANTING OF DECIDUOUS TREES AND SHRUBS								SPRING INITIAL PLANTING (I-94 WEST)							FALL REPLACEMENT PLANTINGS (I-94 WEST - IF NECESSARY)		
	PLANT CARE DURING THE PERIOD OF ESTABLISHMENT									PERIOD OF ESTABLISHMENT FOR WOODY PLANTS - CONTRACTOR SHALL PROPERLY CARE FOR ALL PLANTINGS TO MAINTAIN THE HEALTH & SATISFACTORY APPEARANCE OF THE PLANTINGS (INCLUDED IN COST OF EACH TREE & SHRUB)								
	INITIAL WATERING: INCLUDED IN THE COST OF TREE & SHRUB INSTALLATION (1 X A MONTH - AS PER SPECIAL PROVISION)										1	1	1	1	1	1	1	1
	SUPPLEMENTAL WATERING: PAID FOR AS SUPPLEMENTAL WATERING (3X PER MONTH - AS PER SPECIAL PROVISION)										1 2	1 2	1 2	1 2	1 2	1 2	1 2	1 2
	PLANT CARE: COMPLETELY REMOVE WEEDS FROM ALL TREES MULCH RINGS, SHRUB MULCH BEDS, & VINE MULCH BEDS EVERY TWO WEEKS OR AS DIRECTED BY THE ENGINEER (INCLUDED IN THE COST OF EACH TREE & SHRUB INSTALLATION). **WEED WHACKING IS NOT ALLOWED**										1 1	1 1	1 1	1 1	1 1	1 1	1 1	1 1
AFTER COMPLETION OF THE PERIOD OF ESTABLISHMENT	**SUPPLEMENTAL WATERING:** WATER ALL TREES AND SHRUBS EVERY 10 DAYS AS PER SPECIAL PROVISION AND AS DIRECTED BY THE ENGINEER																	
	WOODY PLANT CARE (TREE AND SHRUB CARE): INSPECT FOR DISEASE & PEST, WEED, REPLENISH MULCH, & PRUNE: AS PER THE SPECIAL PROVISION AND AS DIRECTED BY THE ENGINEER																	

MODEL: Schedule01 [Sheet]
FILE NAME: c:\pw_work\pwidot\yuyang.deng@illinois.gov\d1187376\D118526-sht-schedule.dgn

USER NAME = Yuyang.Deng	DESIGNED -	REVISED -	
	DRAWN -	REVISED -	
PLOT SCALE = $SCALE$	CHECKED -	REVISED -	
PLOT DATE = 3/26/2026	DATE -	REVISED -	

STATE OF ILLINOIS
DEPARTMENT OF TRANSPORTATION

CALENDAR OF LANDSCAPE CONSTRUCTION AND ESTABLISHMENT WORK

SCALE: | SHEET OF 2 SHEETS | STA. | TO STA.

F.A.I RTE.	SECTION	COUNTY	TOTAL SHEETS	SHEET NO.
94	2025-2130-TR,LS	COOK	113	5
		CONTRACT NO. 80C96		
	ILLINOIS	FED. AID PROJECT		

80C96 - CALENDAR OF LANDSCAPE CONSTRUCTION AND ESTABLISHMENT WORK

ITEM		2028 JAN	FEB	MAR	APR	MAY	JUNE	JULY	AUG	SEPT	OCT	NOV	DEC	2029 JAN	FEB	MAR	APR	MAY	JUNE	JULY	AUG
		PHASE IV			PHASE V		PHASE VI							PHASE VII					PHASE VIII		
FORESTRY WORK	**TREE REMOVAL:** INDIVIDUAL TREES WILL BE MARKED FOR REMOVAL	I-94 EAST																			
	TREE REMOVAL,ACRES (SPECIAL): EXTENSIVE REMOVAL OF ALL SHRUBS, BRUSH, DEBRIS, & TREES UNLESS MARKED TO BE SAVED																				
	TREE REMOVAL (SPECIAL): EXTENSIVE REMOVAL OF SHRUBS, BRUSH, DEBRIS, & TREES UNLESS MARKED TO BE SAVED WITHIN AREAS DIFFICULT TO ACCESS																				
	SELECTIVE CLEARING: EXTENSIVE REMOVAL OF SHRUBS, BRUSH, DEBRIS, & TREES UP TO 6" IN DIAMETER UNLESS MARKED TO BE SAVED																				
	TREE PRUNING / LIMB REMOVAL: PRUNING FOR AESTHETIC AND STRUCTURAL ENHANCEMENT; TO BE PERFORMED BY A PROFESSIONAL ARBORIST																				
	STUMP REMOVAL: REMOVED TO A DEPTH OF NOT LESS THAN 6" BELOW THE ELEVATION OF THE GROUND LINE																				
	WEED CONTROL, BROADLEAF IN TURF: SPOT SPRAY RESPROUTS OF UNDESIRABLE WOODY VEGETATION AND HERBACEOUS WEEDS OR AS DIRECTED BY THE ENGINEER																				
	WEED CONTROL, BASAL TREATMENT: TREAT RESPROUTS OF UNDESIRABLE WOODY VEGETATION WITHIN FENCELINE AND AS DIRECTED BY THE ENGINEER																				
TURF RESTORATION AND ESTABLISHMENT WORK	**SEEDING, CLASS 2A**																				
	MULCH METHOD 3: WITHIN 24 HOURS OF SEED PLACEMENT																				
	WEED CONTROL, BROADLEAF IN TURF: SPOT SPRAY RESPROUTS OF UNDESIRABLE WOODY VEGETATION AND HERBACEOUS WEEDS OR AS DIRECTED BY THE ENGINEER																				
WOODY PLANT INSTALLATION	**SUBMIT COMPLETED PLANT INSPECTION FORMS TO IDOT**										FALL AND/OR SPRING REPLACEMENT FORMS (I-94 EAST - IF NECESSARY)											
	PLANTING OF EVERGREEN TREES				SPRING REPLACEMENT (I-94 WEST) & INITIAL PLANTINGS (I-94 EAST)												SPRING REPLACEMENT PLANTINGS (I-94 EAST - IF NECESSARY)					
	PLANTING OF DECIDUOUS TREES AND SHRUBS				SPRING REPLACEMENT PLANTINGS (I-94 WEST) & INITIAL PLANTINGS (I-94 EAST)						FALL REPLACEMENT PLANTINGS (I-94 EAST - IF NECESSARY)						SPRING REPLACEMENT PLANTINGS (I-94 EAST - IF NECESSARY)				
	PLANT CARE DURING THE PERIOD OF ESTABLISHMENT				PERIOD OF ESTABLISHMENT FOR WOODY PLANTS - CONTRACTOR SHALL PROPERLY CARE FOR ALL PLANTINGS TO MAINTAIN THE HEALTH & SATISFACTORY APPEARANCE OF THE PLANTINGS (INCLUDED IN COST OF EACH TREE & SHRUB)													
	INITIAL WATERING: INCLUDED IN THE COST OF TREE & SHRUB INSTALLATION (1 X A MONTH - AS PER SPECIAL PROVISION)					1	1	1	1	1	1	1									
	SUPPLEMENTAL WATERING: PAID FOR AS SUPPLEMENTAL WATERING (3X PER MONTH - AS PER SPECIAL PROVISION)					1 2	1 2	1 2	1 2	1 2	1 2	1 2	1 2								
	PLANT CARE: COMPLETELY REMOVE WEEDS FROM ALL TREES MULCH RINGS, SHRUB MULCH BEDS, & VINE MULCH BEDS EVERY TWO WEEKS OR AS DIRECTED BY THE ENGINEER (INCLUDED IN THE COST OF EACH TREE & SHRUB INSTALLATION). **WEED WHACKING IS NOT ALLOWED**					1 1	1 1	1 1	1 1	1 1	1 1	1 1	1 1								
AFTER COMPLETION OF THE PERIOD OF ESTABLISHMENT	**SUPPLEMENTAL WATERING:** WATER ALL TREES AND SHRUBS EVERY 10 DAYS AS PER SPECIAL PROVISION AND AS DIRECTED BY THE ENGINEER						WATER TREES AND REPLACEMENTS (I-94 WEST)											WATER ALL TREES (I-94 WEST & I-94 EAST)		
	WOODY PLANT CARE (TREE AND SHRUB CARE): INSPECT FOR DISEASE & PEST, WEED, REPLENISH MULCH, & PRUNE: AS PER THE SPECIAL PROVISION AND AS DIRECTED BY THE ENGINEER																TREE & SHRUB CARE (I-94 WEST)				

MODEL: Schedule02 [Sheet]
FILE NAME: c:\pw_work\pwidot\yuyang.deng@illinois.gov\d1187376\D1118526-sht-schedule.dgn

USER NAME = Yuyang.Deng	DESIGNED -	REVISED -	
	DRAWN -	REVISED -	
PLOT SCALE = 0.16666633 ' / in.	CHECKED -	REVISED -	
PLOT DATE = 3/26/2026	DATE -	REVISED -	

STATE OF ILLINOIS
DEPARTMENT OF TRANSPORTATION

CALENDAR OF LANDSCAPE CONSTRUCTION AND ESTABLISHMENT WORK

SCALE: | SHEET OF 2 SHEETS | STA. | TO STA.

F.A.I RTE.	SECTION	COUNTY	TOTAL SHEETS	SHEET NO.
94	2025-2130-TR,LS	COOK	113	6
		CONTRACT NO. 80C96		
	ILLINOIS	FED. AID PROJECT		



MODEL: Thumbnail - Tree Removal-51 [Sheet]
FILE NAME: c:\pw_work\pwdot\yuyang.deng@illinois.gov\d11873761D118526-sht-landscp.dgn

USER NAME = Yuyang.Deng	DESIGNED -	REVISED -
	DRAWN -	REVISED -
	CHECKED -	REVISED -
PLOT DATE = 3/26/2026	DATE -	REVISED -

STATE OF ILLINOIS
DEPARTMENT OF TRANSPORTATION

LOCATION INDEX

SCALE: 1"=600' | SHEET 7 OF 2 SHEETS | STA. 0+00.00 | TO STA. 360+00.00

F.A.I RTE.	SECTION	COUNTY	TOTAL SHEETS	SHEET NO.
94	2025-2130-TR,LS	COOK	113	7
		CONTRACT NO. 80C96		
	ILLINOIS	FED. AID PROJECT		

© 2026 Microsoft Corporation © 2026 Maxar ©CNES (2026) Distribution Airbus DS



MODEL: Thumbnail - Tree Removal-53 [Sheet]
FILE NAME: c:\pw_work\pwidot\yuyang.deng@illinois.gov\d118737\D118528-sht-landscp.dgn

USER NAME = Yuyang.Deng	DESIGNED -	REVISED -
	DRAWN -	REVISED -
	CHECKED -	REVISED -
PLOT DATE = 3/26/2026	DATE -	REVISED -

STATE OF ILLINOIS
DEPARTMENT OF TRANSPORTATION

LOCATION INDEX

SCALE: 1"=600' | SHEET 8 OF 2 SHEETS | STA. 360+00.00 | TO STA. 720+00.00

F.A.I RTE.	SECTION	COUNTY	TOTAL SHEETS	SHEET NO.
94	2025-2130-TR,LS	COOK	113	8
		CONTRACT NO. 80C96		
	ILLINOIS	FED. AID PROJECT		

© 2026 Microsoft Corporation © 2026 Maxar ©CNES (2026) Distribution Airbus DS

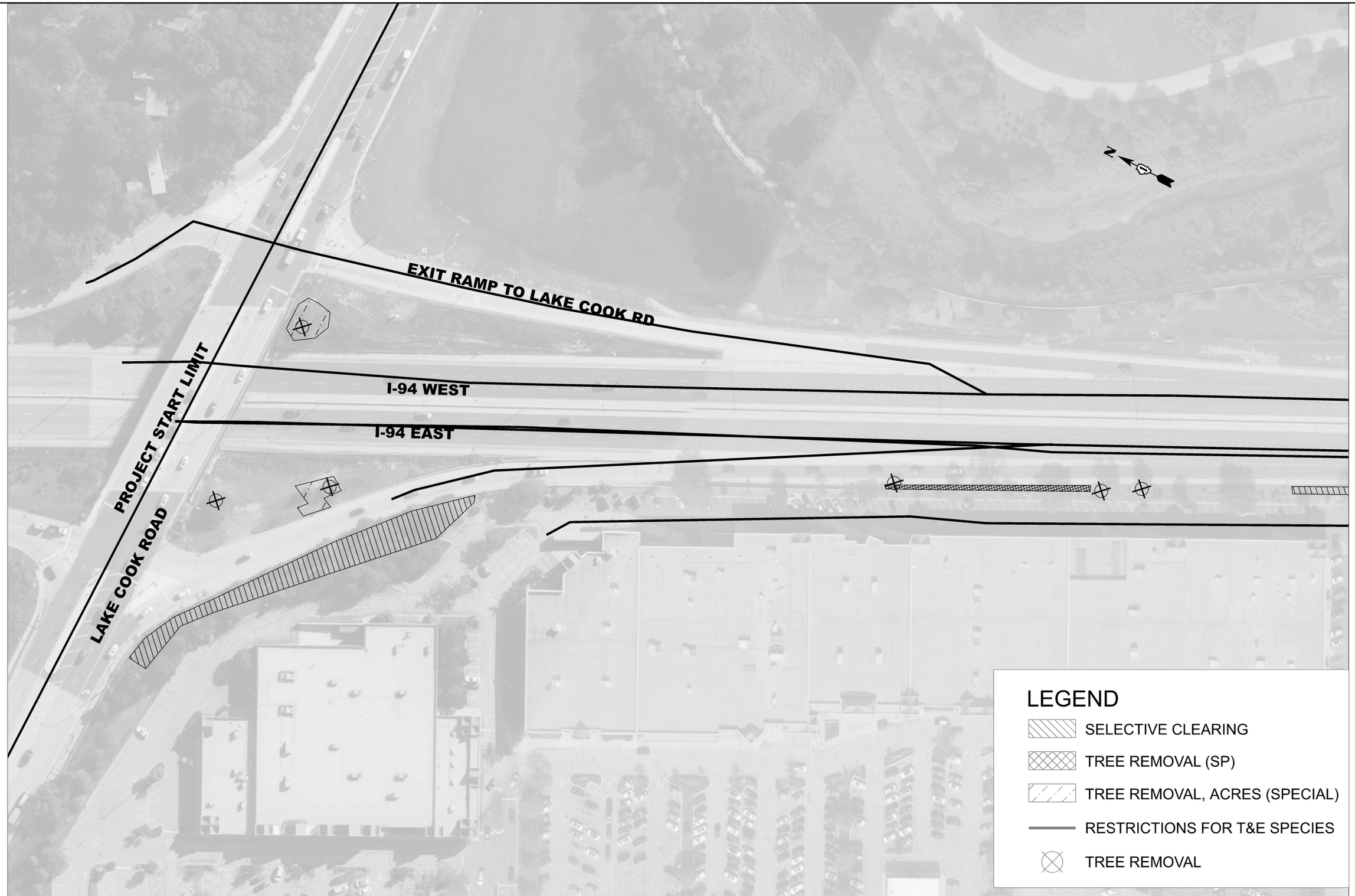

MODEL: Forestry - Tree Removal-55 [Sheet]
FILE NAME: c:\pw_work\pwidot\yuyang.deng@illinois.gov\d1187376\D1118526-sht-landscp.dgn

USER NAME = Yuyang.Deng	DESIGNED -	REVISED -	
	DRAWN -	REVISED -	
	CHECKED -	REVISED -	
PLOT DATE = 3/26/2026	DATE -	REVISED -	

STATE OF ILLINOIS
DEPARTMENT OF TRANSPORTATION

REMOVAL PLAN

SCALE: 1"=50' | SHEET 1 OF 50 SHEETS | STA. 0+00.00 | TO STA. 15+00.00

F.A.I RTE.	SECTION	COUNTY	TOTAL SHEETS	SHEET NO.
94	2025-2130-TR,LS	COOK	113	9
		CONTRACT NO. 80C96		
	ILLINOIS FED. AID PROJECT			

© 2026 Microsoft Corporation © 2026 Maxar ©CNES (2026) Distribution Airbus DS

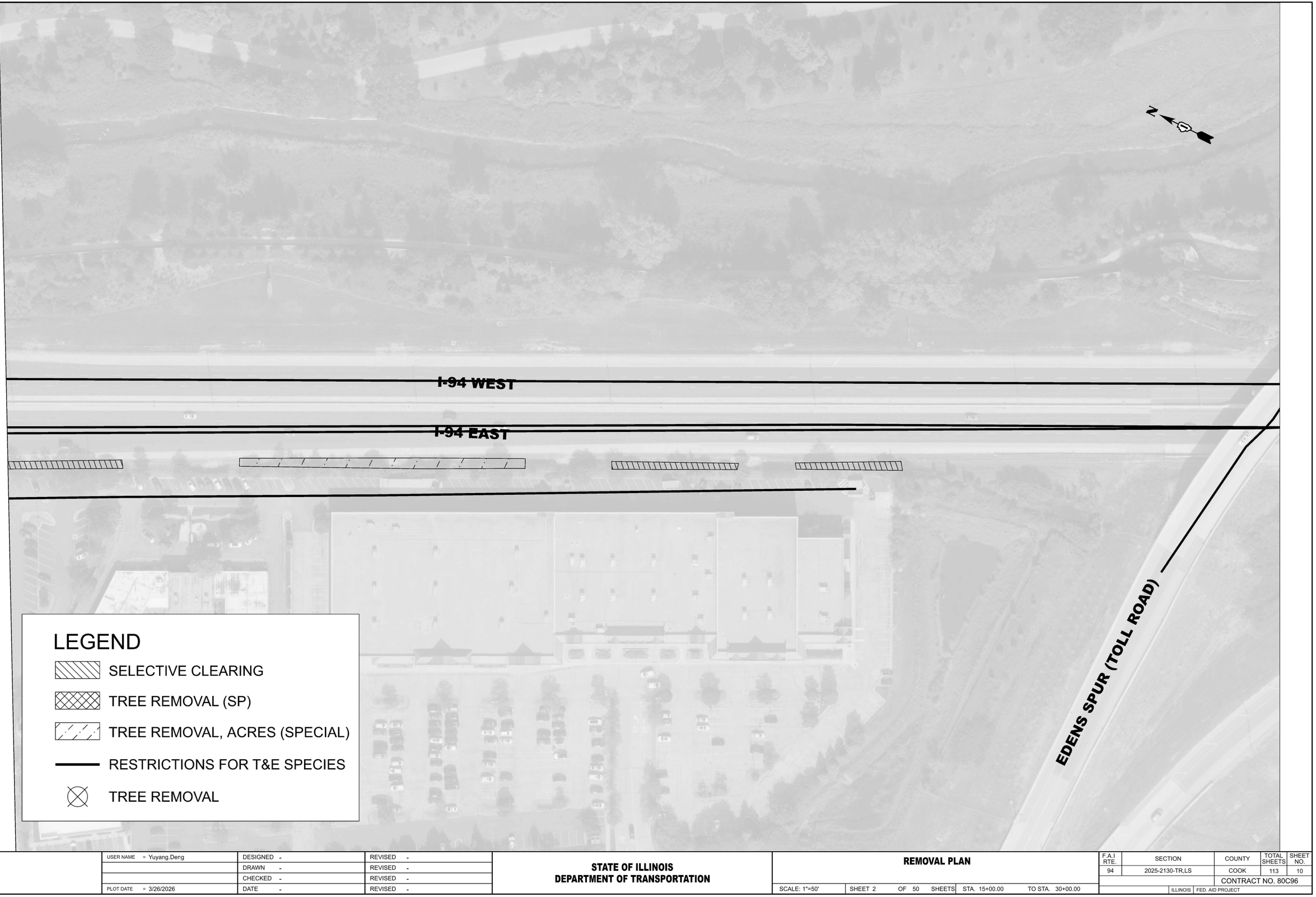

MODEL: Forestry - Tree Removal-56 [Sheet]
FILE NAME: c:\pw_work\pwdot\yuyang.deng@illinois.gov\d11873761D118526-sht-landscp.dgn

USER NAME = Yuyang.Deng	DESIGNED -	REVISED -	
	DRAWN -	REVISED -	
	CHECKED -	REVISED -	
PLOT DATE = 3/26/2026	DATE -	REVISED -	

STATE OF ILLINOIS
DEPARTMENT OF TRANSPORTATION

REMOVAL PLAN

SCALE: 1"=50' | SHEET 2 OF 50 SHEETS | STA. 15+00.00 | TO STA. 30+00.00

F.A.I RTE.	SECTION	COUNTY	TOTAL SHEETS	SHEET NO.
94	2025-2130-TR,LS	COOK	113	10
		CONTRACT NO. 80C96		
	ILLINOIS	FED. AID PROJECT		

© 2026 Microsoft Corporation © 2026 Maxar ©CNES (2026) Distribution Airbus DS

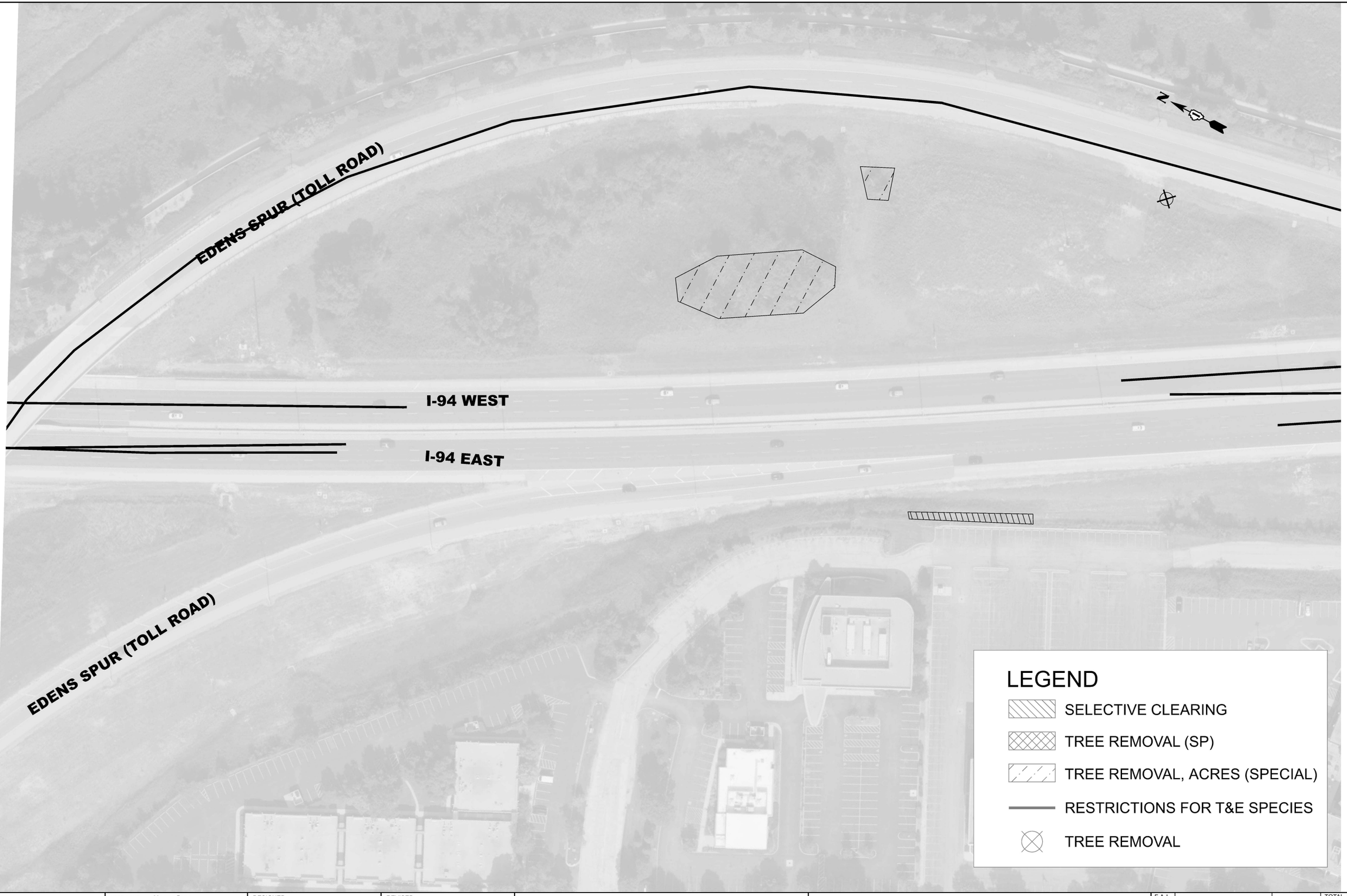

MODEL: Forestry - Tree Removal-57 [Sheet]
FILE NAME: c:\pw_work\pwidot\yuyang.deng@illinois.gov\d1187376\D1187376\D118526-sht-landscp.dgn

USER NAME = Yuyang.Deng	DESIGNED -	REVISED -	
	DRAWN -	REVISED -	
	CHECKED -	REVISED -	
PLOT DATE = 3/26/2026	DATE -	REVISED -	

STATE OF ILLINOIS
DEPARTMENT OF TRANSPORTATION

REMOVAL PLAN

SCALE: 1"=50' | SHEET 3 OF 50 SHEETS | STA. 30+00.00 | TO STA. 45+00.00

F.A.I RTE.	SECTION	COUNTY	TOTAL SHEETS	SHEET NO.
94	2025-2130-TR,LS	COOK	113	11
		CONTRACT NO. 80C96		
	ILLINOIS FED. AID PROJECT			

© 2026 Microsoft Corporation © 2026 Maxar ©CNES (2026) Distribution Airbus DS

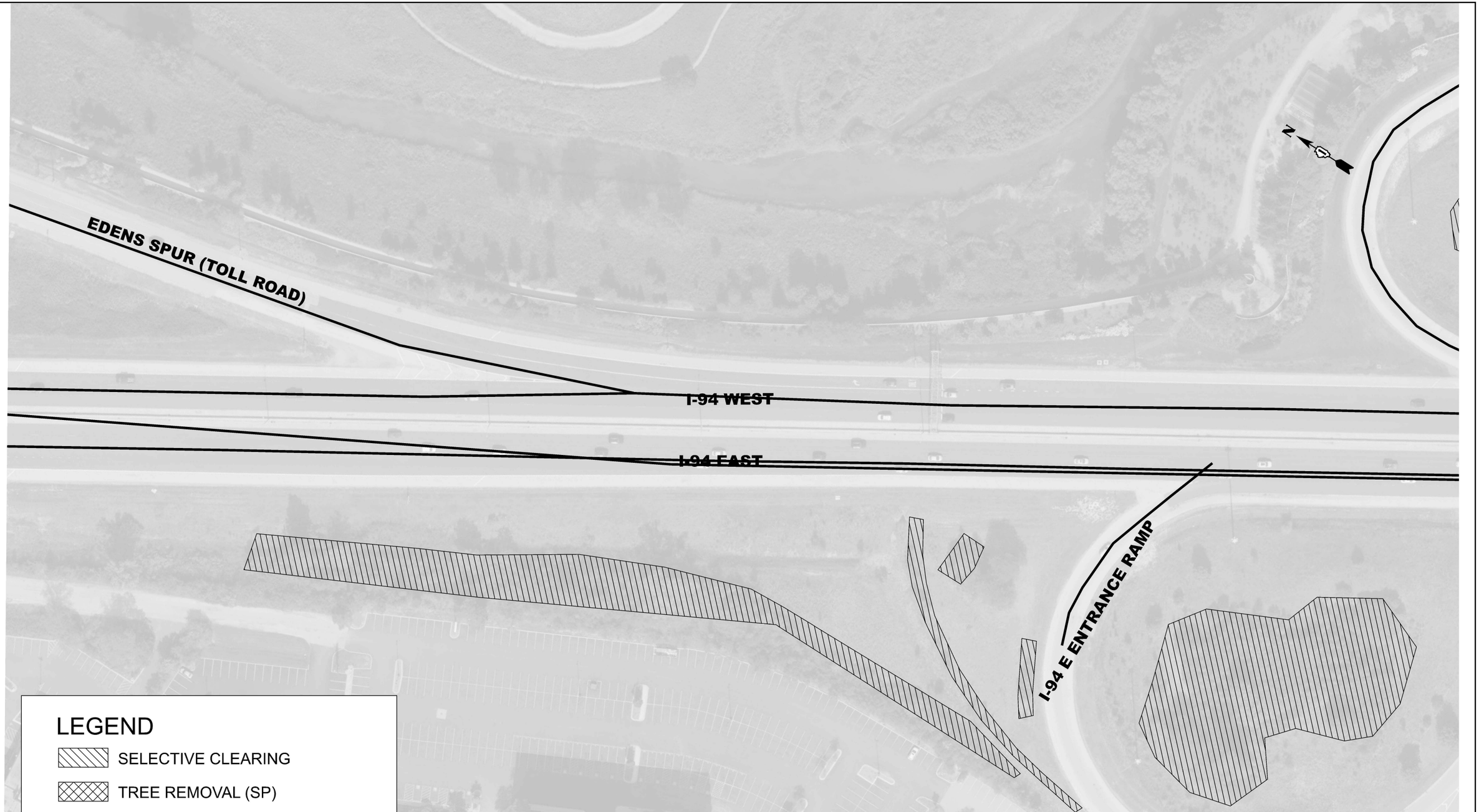

LEGEND

- SELECTIVE CLEARING
- TREE REMOVAL (SP)
- TREE REMOVAL, ACRES (SPECIAL)
- RESTRICTIONS FOR T&E SPECIES
- TREE REMOVAL

MODEL: Forestry - Tree Removal-58 [Sheet]
FILE NAME: c:\pw_work\pwidot\yuyang.deng@illinois.gov\d1187376\D1118526-sht-landscp.dgn

USER NAME = Yuyang.Deng	DESIGNED -	REVISED -
	DRAWN -	REVISED -
	CHECKED -	REVISED -
PLOT DATE = 3/26/2026	DATE -	REVISED -

STATE OF ILLINOIS
DEPARTMENT OF TRANSPORTATION

REMOVAL PLAN

SCALE: 1"=50' | SHEET 4 OF 50 SHEETS | STA. 45+00.00 | TO STA. 60+00.00

F.A.I RTE.	SECTION	COUNTY	TOTAL SHEETS	SHEET NO.
94	2025-2130-TR,LS	COOK	113	12
		CONTRACT NO. 80C96		
	ILLINOIS FED. AID PROJECT			

© 2026 Microsoft Corporation © 2026 Maxar ©CNES (2026) Distribution Airbus DS

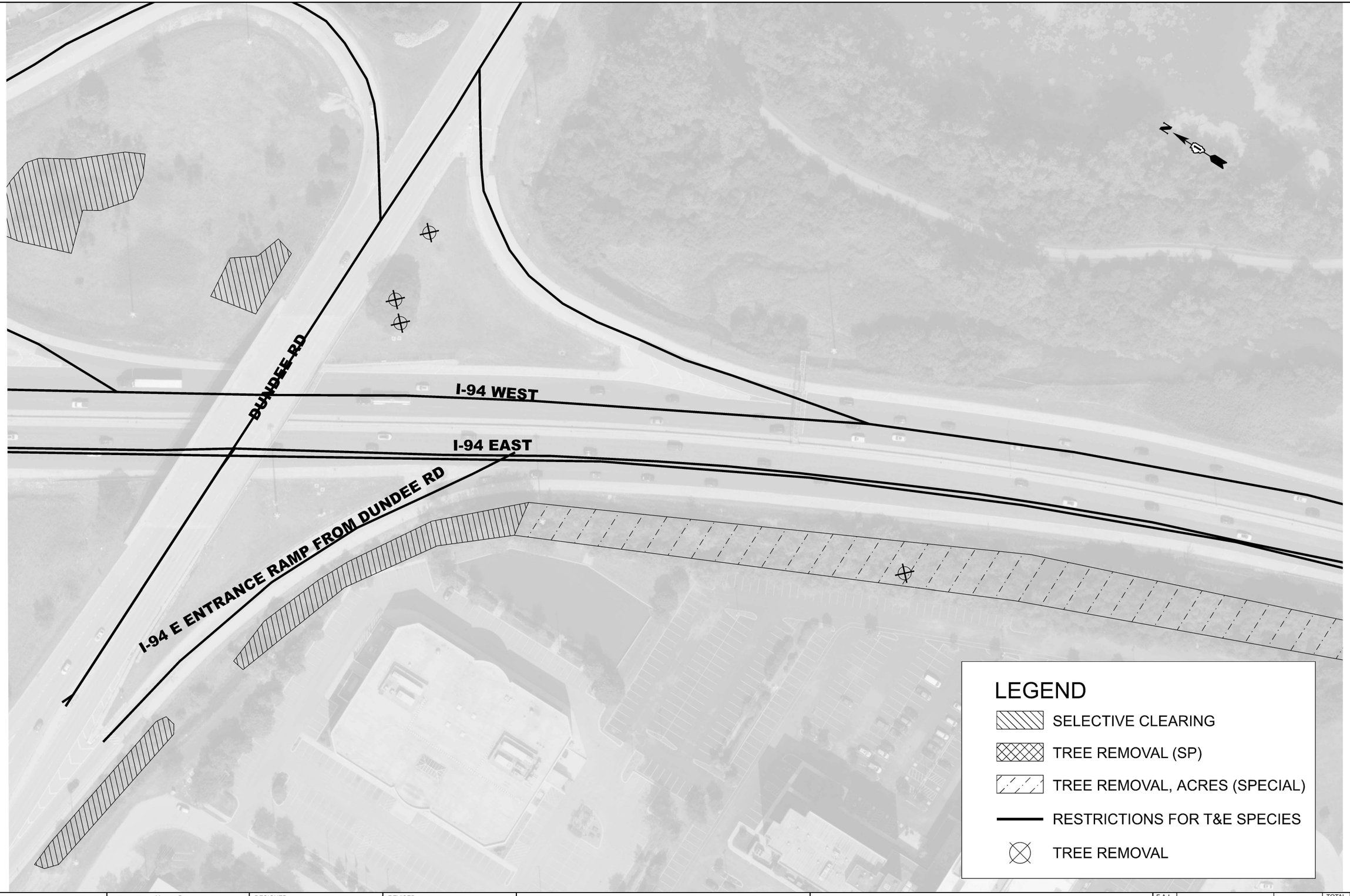

MODEL: Forestry - Tree Removal-59 [Sheet]
FILE NAME: c:\pw_work\pwidot\yuyang.deng@illinois.gov\d118737\D118526-sht-landscp.dgn

USER NAME = Yuyang.Deng	DESIGNED -	REVISED -	
	DRAWN -	REVISED -	
	CHECKED -	REVISED -	
PLOT DATE = 3/26/2026	DATE -	REVISED -	

STATE OF ILLINOIS
DEPARTMENT OF TRANSPORTATION

REMOVAL PLAN

SCALE: 1"=50' | SHEET 5 OF 50 SHEETS | STA. 60+00.00 | TO STA. 75+00.00

F.A.I RTE.	SECTION	COUNTY	TOTAL SHEETS	SHEET NO.
94	2025-2130-TR,LS	COOK	113	13
		CONTRACT NO. 80C96		
	ILLINOIS	FED. AID PROJECT		

© 2026 Microsoft Corporation © 2026 Maxar ©CNES (2026) Distribution Airbus DS



MODEL: Forestry - Tree Removal-60 [Sheet]
FILE NAME: c:\pw_work\pwdot\yuyang.deng@illinois.gov\d118737\D118526-sht-landscp.dgn

USER NAME = Yuyang.Deng	DESIGNED -	REVISED -	
	DRAWN -	REVISED -	
	CHECKED -	REVISED -	
PLOT DATE = 3/26/2026	DATE -	REVISED -	

STATE OF ILLINOIS
DEPARTMENT OF TRANSPORTATION

REMOVAL PLAN

SCALE: 1"=50' | SHEET 6 OF 50 SHEETS | STA. 75+00.00 | TO STA. 90+00.00

F.A.I RTE.	SECTION	COUNTY	TOTAL SHEETS	SHEET NO.
94	2025-2130-TR,LS	COOK	113	14
		CONTRACT NO. 80C96		
	ILLINOIS	FED. AID PROJECT		

© 2026 Microsoft Corporation © 2026 Maxar ©CNES (2026) Distribution Airbus DS

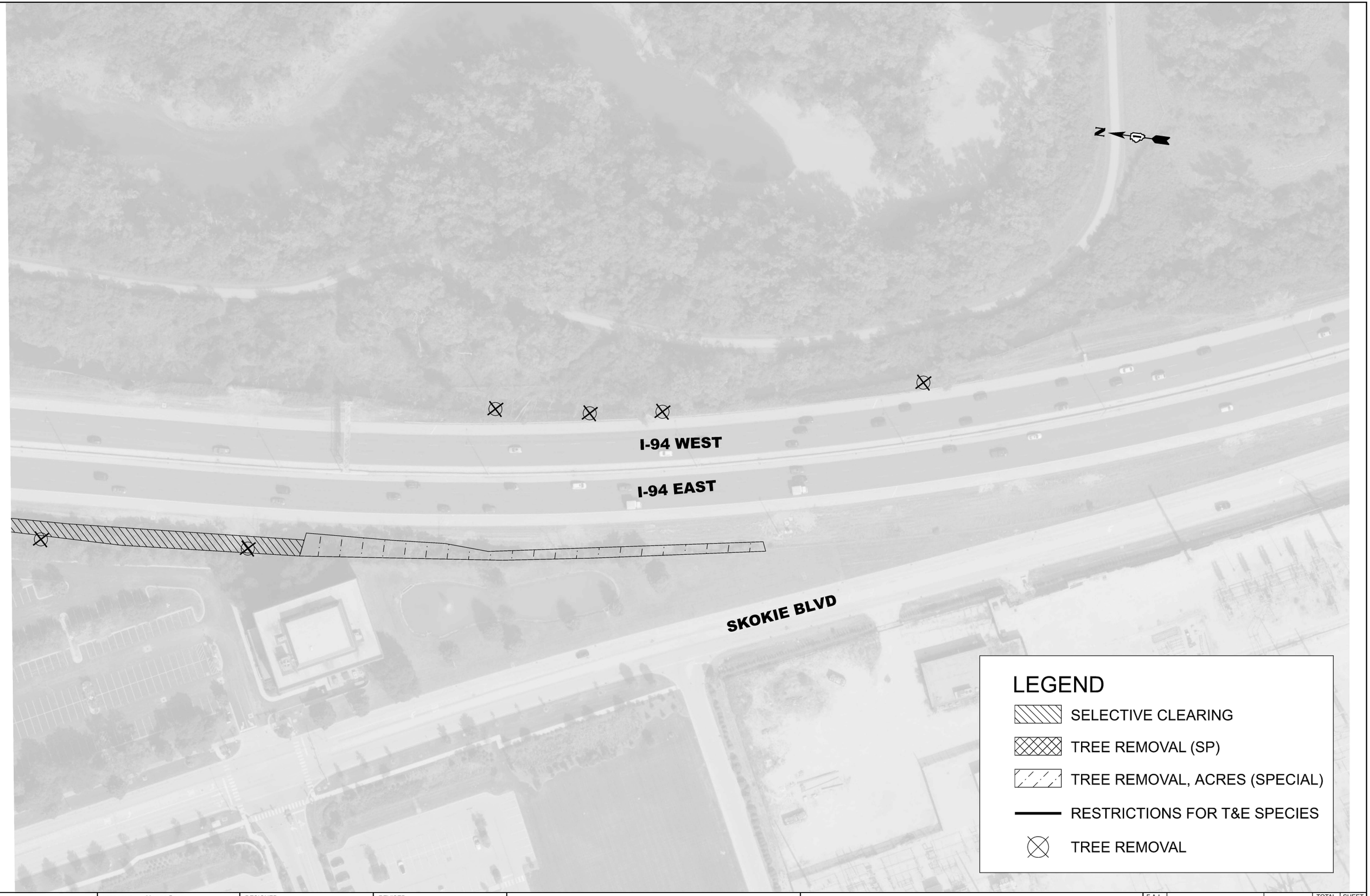

MODEL: Forestry - Tree Removal-61 [Sheet]
FILE NAME: c:\pw_work\pwidot\yuyang.deng@illinois.gov\d1187376\D1118526-sht-landscp.dgn

USER NAME = Yuyang.Deng	DESIGNED -	REVISED -	
	DRAWN -	REVISED -	
	CHECKED -	REVISED -	
PLOT DATE = 3/26/2026	DATE -	REVISED -	

STATE OF ILLINOIS
DEPARTMENT OF TRANSPORTATION

REMOVAL PLAN

SCALE: 1"=50' | SHEET 7 OF 50 SHEETS | STA. 90+00.00 | TO STA. 105+00.00

F.A.I RTE.	SECTION	COUNTY	TOTAL SHEETS	SHEET NO.
94	2025-2130-TR,LS	COOK	113	15
		CONTRACT NO. 80C96		
	ILLINOIS FED. AID PROJECT			

© 2026 Microsoft Corporation © 2026 Maxar ©CNES (2026) Distribution Airbus DS



MODEL: Forestry - Tree Removal-62 [Sheet]
FILE NAME: c:\pw_work\pwidot\yuyang.deng@illinois.gov\d1187376\D118526-sht-landscp.dgn

USER NAME = Yuyang.Deng	DESIGNED -	REVISED -	
	DRAWN -	REVISED -	
	CHECKED -	REVISED -	
PLOT DATE = 3/26/2026	DATE -	REVISED -	

STATE OF ILLINOIS
DEPARTMENT OF TRANSPORTATION

REMOVAL PLAN

SCALE: 1"=50' | SHEET 8 OF 50 SHEETS | STA. 105+00.00 | TO STA. 120+00.00

F.A.I RTE.	SECTION	COUNTY	TOTAL SHEETS	SHEET NO.
94	2025-2130-TR,LS	COOK	113	16
		CONTRACT NO. 80C96		
	ILLINOIS FED. AID PROJECT			

© 2026 Microsoft Corporation © 2026 Maxar ©CNES (2026) Distribution Airbus DS



USER NAME = Yuyang.Deng	DESIGNED -	REVISED -	**STATE OF ILLINOIS** **DEPARTMENT OF TRANSPORTATION**
	DRAWN -	REVISED -	
	CHECKED -	REVISED -	
PLOT DATE = 3/26/2026	DATE -	REVISED -	

REMOVAL PLAN

SCALE: 1"=50' | SHEET 9 OF 50 SHEETS | STA. 120+00.00 | TO STA. 135+00.00

F.A.I RTE.	SECTION	COUNTY	TOTAL SHEETS	SHEET NO.
94	2025-2130-TR,LS	COOK	113	17
		CONTRACT NO. 80C96		
	ILLINOIS FED. AID PROJECT			

MODEL: Forestry - Tree Removal-63 [Sheet]
FILE NAME: c:\pw_work\pwidot\yuyang.deng@illinois.gov\d11873761D118526t-sht-landscp.dgn

© 2026 Microsoft Corporation © 2026 Maxar ©CNES (2026) Distribution Airbus DS

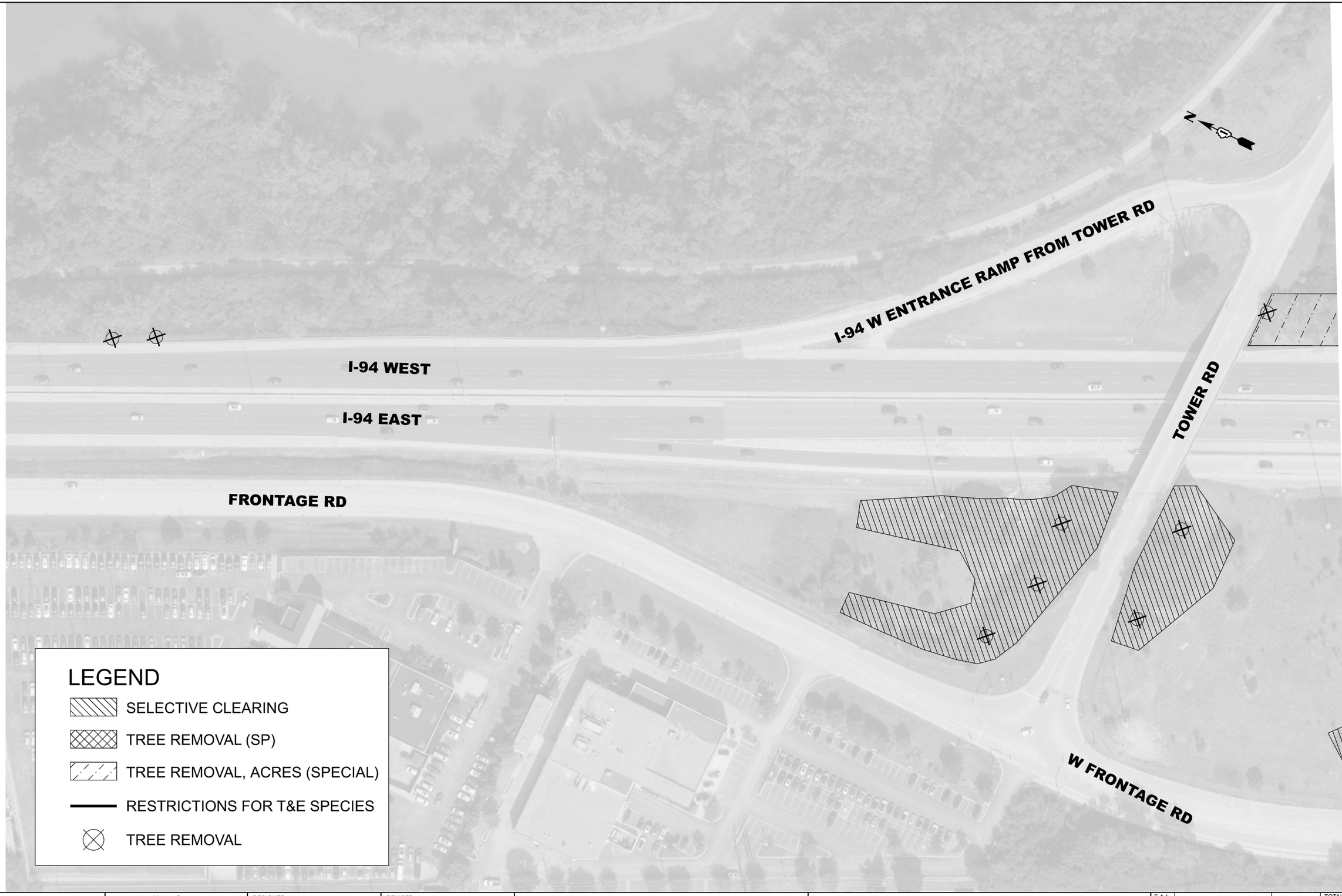

MODEL: Forestry - Tree Removal-64 [Sheet]
FILE NAME: c:\pw_work\pwidot\yuyang.deng@illinois.gov\d1187376\D1118526-sht-landscp.dgn

USER NAME = Yuyang.Deng	DESIGNED -	REVISED -	
	DRAWN -	REVISED -	
	CHECKED -	REVISED -	
PLOT DATE = 3/26/2026	DATE -	REVISED -	

STATE OF ILLINOIS
DEPARTMENT OF TRANSPORTATION

REMOVAL PLAN

SCALE: 1"=50' | SHEET 10 OF 50 SHEETS | STA. 135+00.00 | TO STA. 150+00.00

F.A.I RTE.	SECTION	COUNTY	TOTAL SHEETS	SHEET NO.
94	2025-2130-TR,LS	COOK	113	18
		CONTRACT NO. 80C96		
	ILLINOIS FED. AID PROJECT			

© 2026 Microsoft Corporation © 2026 Maxar ©CNES (2026) Distribution Airbus DS

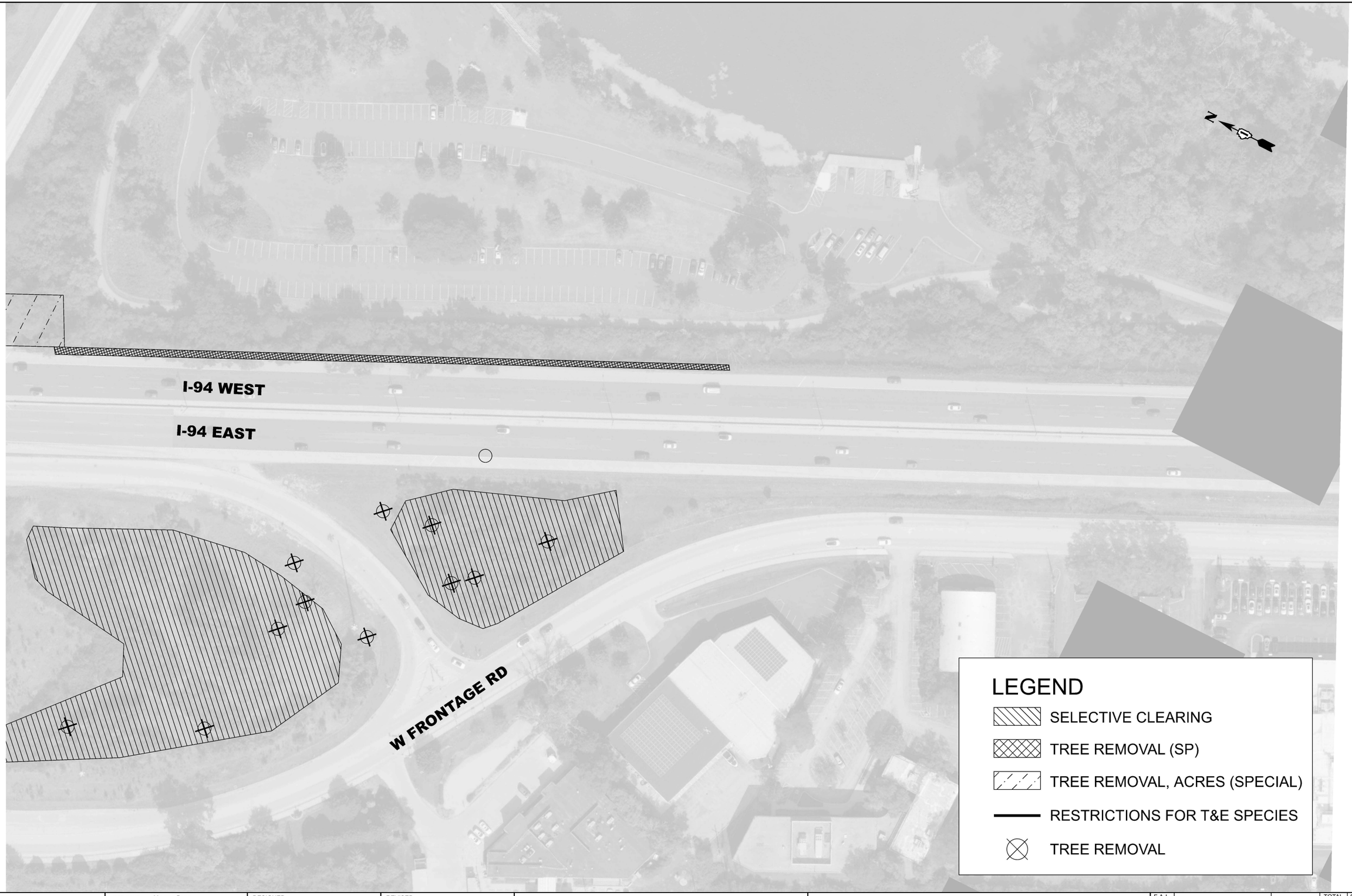

MODEL: Forestry - Tree Removal-65 [Sheet]
FILE NAME: c:\pw_work\pwidot\yuyang.deng@illinois.gov\d1187376\D1118526-sht-landscp.dgn

USER NAME = Yuyang.Deng	DESIGNED -	REVISED -	
	DRAWN -	REVISED -	
	CHECKED -	REVISED -	
PLOT DATE = 3/26/2026	DATE -	REVISED -	

STATE OF ILLINOIS
DEPARTMENT OF TRANSPORTATION

REMOVAL PLAN

SCALE: 1"=50' | SHEET 11 OF 50 SHEETS | STA. 150+00.00 | TO STA. 165+00.00

F.A.I RTE.	SECTION	COUNTY	TOTAL SHEETS	SHEET NO.
94	2025-2130-TR,LS	COOK	113	19
		CONTRACT NO. 80C96		
	ILLINOIS FED. AID PROJECT			

© 2026 Microsoft Corporation © 2026 Maxar ©CNES (2026) Distribution Airbus DS



LEGEND

- SELECTIVE CLEARING
- TREE REMOVAL (SP)
- TREE REMOVAL, ACRES (SPECIAL)
- RESTRICTIONS FOR T&E SPECIES
- TREE REMOVAL

USER NAME = Yuyang.Deng	DESIGNED -	REVISED -
	DRAWN -	REVISED -
	CHECKED -	REVISED -
PLOT DATE = 3/26/2026	DATE -	REVISED -

STATE OF ILLINOIS
DEPARTMENT OF TRANSPORTATION

REMOVAL PLAN

SCALE: 1"=50' | SHEET 12 OF 50 SHEETS | STA. 165+00.00 | TO STA. 180+00.00

F.A.I RTE.	SECTION	COUNTY	TOTAL SHEETS	SHEET NO.
94	2025-2130-TR,LS	COOK	113	20
		CONTRACT NO. 80C96		
	ILLINOIS FED. AID PROJECT			

MODEL: Forestry - Tree Removal-66 [Sheet]
FILE NAME: c:\pw_work\pwdot\yuyang.deng@illinois.gov\d11873761D118526-sht-landscp.dgn

© 2026 Microsoft Corporation © 2026 Maxar ©CNES (2026) Distribution Airbus DS



MODEL: Forestry - Tree Removal-67 [Sheet]
FILE NAME: c:\pw_work\pwidot\yuyang.deng@illinois.gov\d118737\D118526-sht-landscp.dgn

USER NAME = Yuyang.Deng	DESIGNED -	REVISED -	
	DRAWN -	REVISED -	
	CHECKED -	REVISED -	
PLOT DATE = 3/26/2026	DATE -	REVISED -	

STATE OF ILLINOIS
DEPARTMENT OF TRANSPORTATION

REMOVAL PLAN

SCALE: 1"=50' | SHEET 13 OF 50 SHEETS | STA. 180+00.00 | TO STA. 195+00.00

F.A.I RTE.	SECTION	COUNTY	TOTAL SHEETS	SHEET NO.
94	2025-2130-TR,LS	COOK	113	21
		CONTRACT NO. 80C96		
	ILLINOIS FED. AID PROJECT			

© 2026 Microsoft Corporation © 2026 Maxar ©CNES (2026) Distribution Airbus DS

I-94 W EXIT RAMP TO W WILLOW RD

I-94 WEST

I-94 EAST

W FRONTAGE RD

WILLOW RD

ORCHARD LN

N

LEGEND

- SELECTIVE CLEARING
- TREE REMOVAL (SP)
- TREE REMOVAL, ACRES (SPECIAL)
- RESTRICTIONS FOR T&E SPECIES
- TREE REMOVAL

MODEL: Removal Plan 14 [Sheet]
FILE NAME: c:\pw_work\pwidot\yuyang.deng@illinois.gov\d1187376\D118526-sht-landscp.dgn

USER NAME = Yuyang.Deng	DESIGNED -	REVISED -
	DRAWN -	REVISED -
	CHECKED -	REVISED -
PLOT DATE = 3/26/2026	DATE -	REVISED -

STATE OF ILLINOIS
DEPARTMENT OF TRANSPORTATION

REMOVAL PLAN

SCALE: | SHEET 14 OF 50 SHEETS | STA. | TO STA.

F.A.I RTE.	SECTION	COUNTY	TOTAL SHEETS	SHEET NO.
94	2025-2130-TR,LS	COOK	113	22
		CONTRACT NO. 80C96		
	ILLINOIS FED. AID PROJECT			

© 2026 Microsoft Corporation © 2026 Maxar ©CNES (2026) Distribution Airbus DS

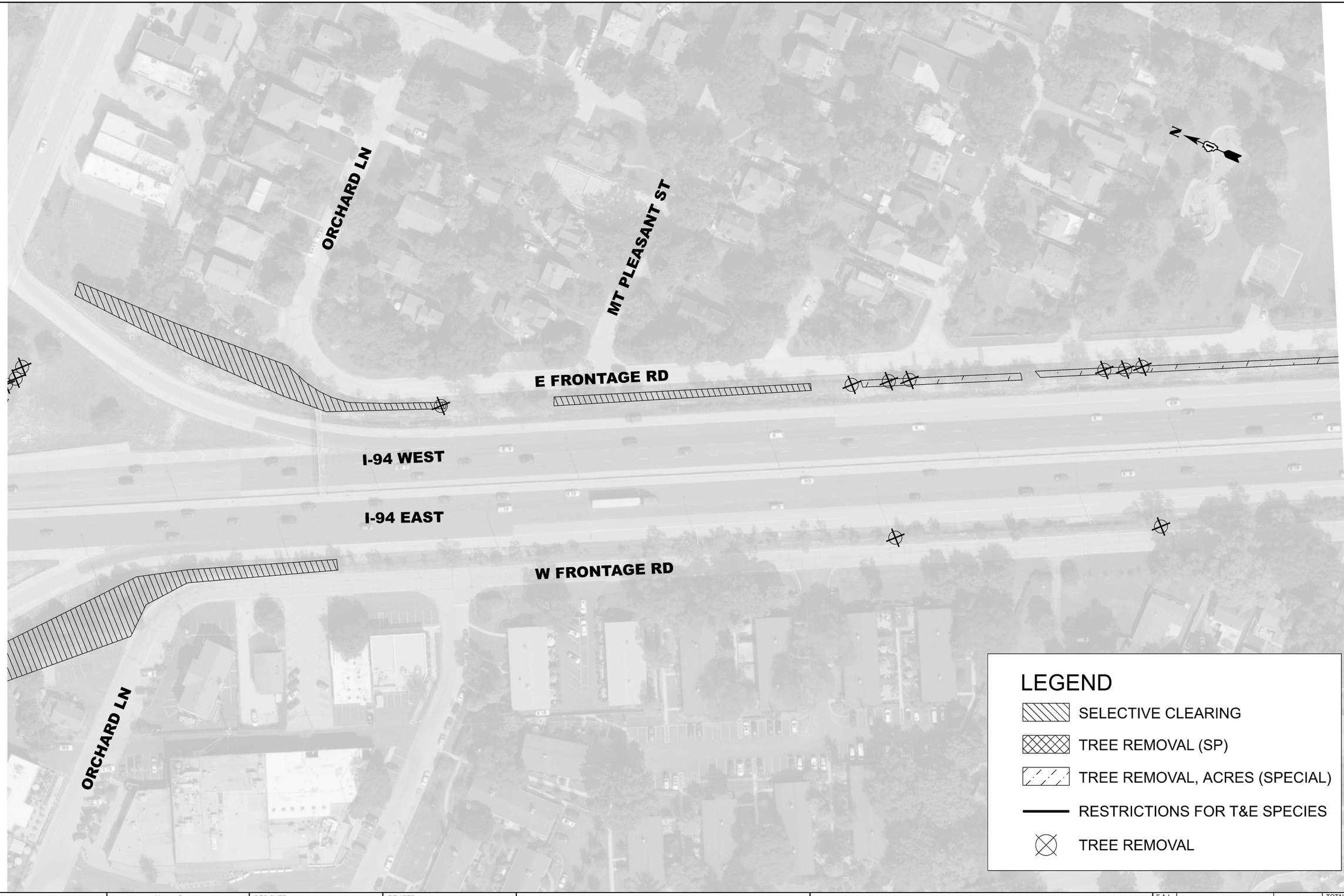

MODEL: Forestry - Tree Removal-69 [Sheet]
FILE NAME: c:\pw_work\pwidot\yuyang.deng@illinois.gov\d1187376\D118526-sht-landscp.dgn

USER NAME = Yuyang.Deng	DESIGNED -	REVISED -	
	DRAWN -	REVISED -	
	CHECKED -	REVISED -	
PLOT DATE = 3/26/2026	DATE -	REVISED -	

STATE OF ILLINOIS
DEPARTMENT OF TRANSPORTATION

REMOVAL PLAN

SCALE: 1"=50' | SHEET 15 OF 50 SHEETS | STA. 210+00.00 | TO STA. 225+00.00

F.A.I RTE.	SECTION	COUNTY	TOTAL SHEETS	SHEET NO.
94	2025-2130-TR,LS	COOK	113	23
		CONTRACT NO. 80C96		
	ILLINOIS FED. AID PROJECT			

© 2026 Microsoft Corporation © 2026 Maxar ©CNES (2026) Distribution Airbus DS

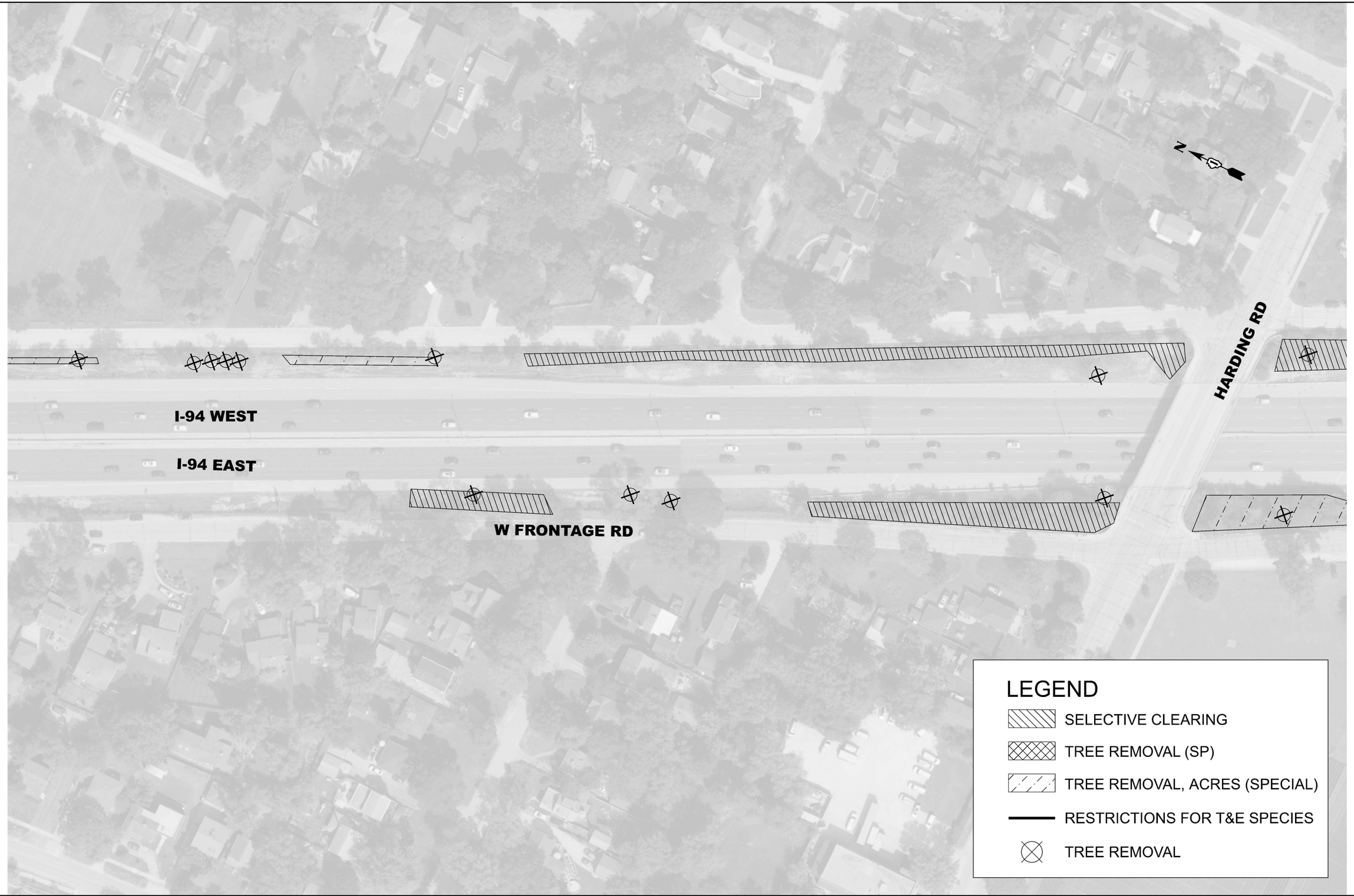

MODEL: Forestry - Tree Removal-70 [Sheet]
FILE NAME: c:\pw_work\pwidot\yuyang.deng@illinois.gov\d1187376\D118526-sht-landscp.dgn

USER NAME = Yuyang.Deng	DESIGNED -	REVISED -	
	DRAWN -	REVISED -	
	CHECKED -	REVISED -	
PLOT DATE = 3/26/2026	DATE -	REVISED -	

STATE OF ILLINOIS
DEPARTMENT OF TRANSPORTATION

REMOVAL PLAN

SCALE: 1"=50' | SHEET 16 OF 50 SHEETS | STA. 225+00.00 | TO STA. 240+00.00

F.A.I RTE.	SECTION	COUNTY	TOTAL SHEETS	SHEET NO.
94	2025-2130-TR,LS	COOK	113	24
		CONTRACT NO. 80C96		
	ILLINOIS	FED. AID PROJECT		

© 2026 Microsoft Corporation © 2026 Maxar ©CNES (2026) Distribution Airbus DS

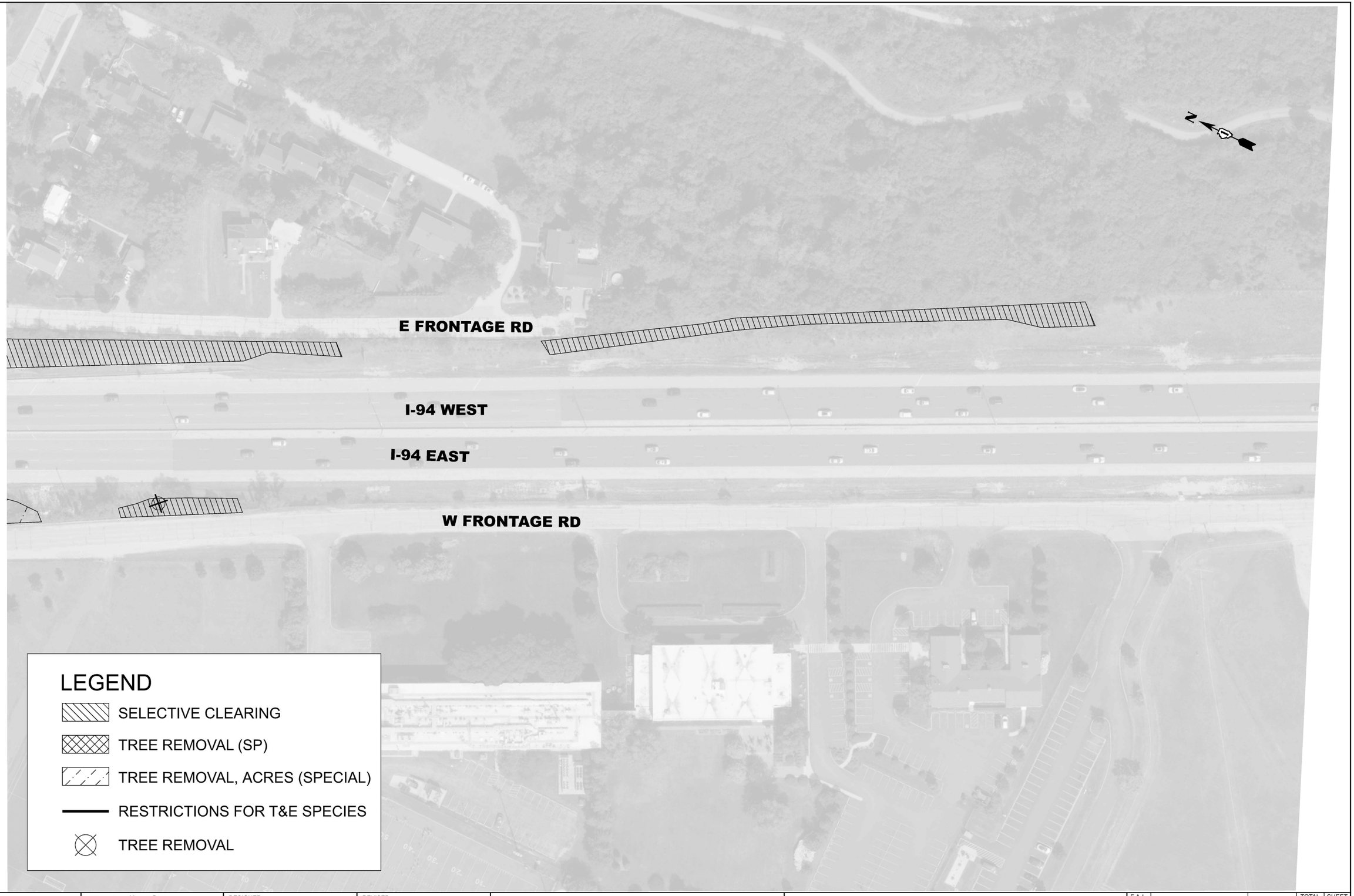

MODEL: Forestry - Tree Removal-71 [Sheet]
FILE NAME: c:\pw_work\pwidot\yuyang.deng@illinois.gov\d1187376\D1118526-sht-landscp.dgn

USER NAME = Yuyang.Deng	DESIGNED -	REVISED -	
	DRAWN -	REVISED -	
	CHECKED -	REVISED -	
PLOT DATE = 3/26/2026	DATE -	REVISED -	

STATE OF ILLINOIS
DEPARTMENT OF TRANSPORTATION

REMOVAL PLAN

SCALE: 1"=50' | SHEET 17 OF 50 SHEETS | STA. 240+00.00 | TO STA. 255+00.00

F.A.I RTE.	SECTION	COUNTY	TOTAL SHEETS	SHEET NO.
94	2025-2130-TR,LS	COOK	113	25
		CONTRACT NO. 80C96		
	ILLINOIS FED. AID PROJECT			

© 2026 Microsoft Corporation © 2026 Maxar ©CNES (2026) Distribution Airbus DS

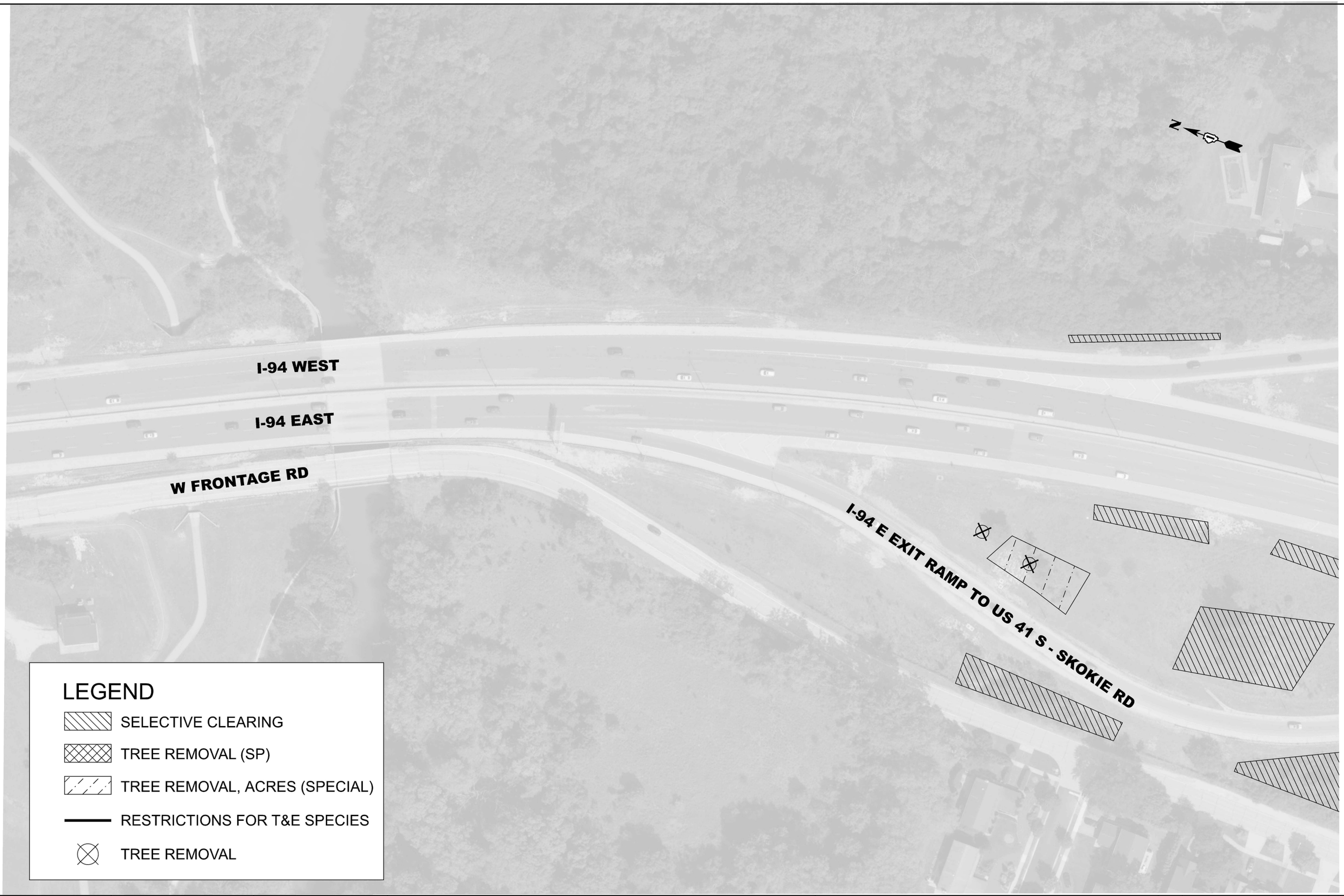

LEGEND

- SELECTIVE CLEARING
- TREE REMOVAL (SP)
- TREE REMOVAL, ACRES (SPECIAL)
- RESTRICTIONS FOR T&E SPECIES
- TREE REMOVAL

MODEL: Forestry - Tree Removal-72 [Sheet]
FILE NAME: c:\pw_work\pwidot\yuyang.deng@illinois.gov\d118737\D118526-sht-landscp.dgn

USER NAME = Yuyang.Deng	DESIGNED -	REVISED -	
	DRAWN -	REVISED -	
	CHECKED -	REVISED -	
PLOT DATE = 3/26/2026	DATE -	REVISED -	

STATE OF ILLINOIS
DEPARTMENT OF TRANSPORTATION

REMOVAL PLAN

SCALE: 1"=50' | SHEET 18 OF 50 SHEETS | STA. 255+00.00 | TO STA. 270+00.00

F.A.I RTE.	SECTION	COUNTY	TOTAL SHEETS	SHEET NO.
94	2025-2130-TR,LS	COOK	113	26
		CONTRACT NO. 80C96		
	ILLINOIS	FED. AID PROJECT		

© 2026 Microsoft Corporation © 2026 Maxar ©CNES (2026) Distribution Airbus DS

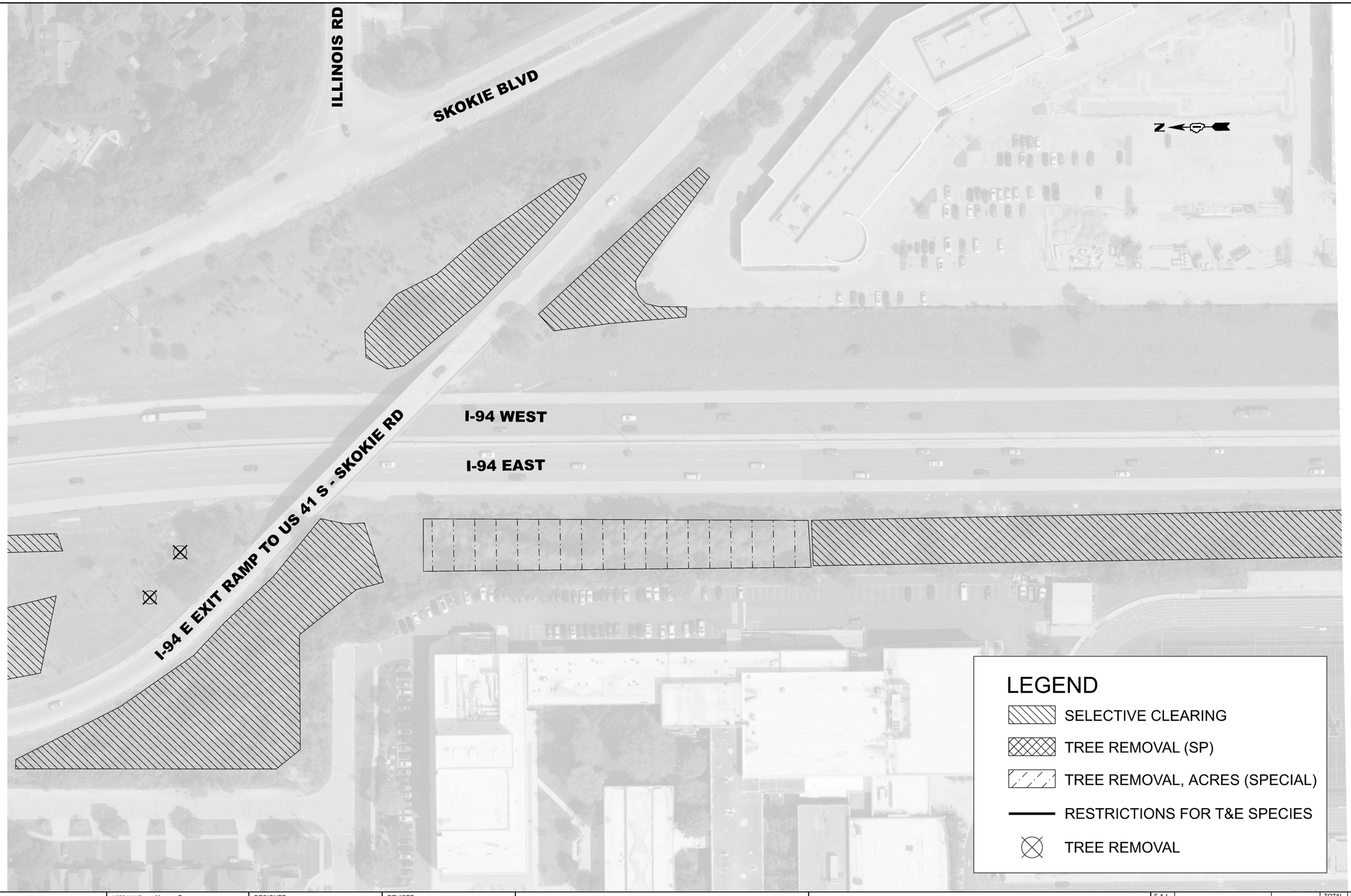

MODEL: Forestry - Tree Removal-73 [Sheet]
FILE NAME: c:\pw_work\pwidot\yuyang.deng@illinois.gov\d118737\D118526-sht-landscp.dgn

USER NAME = Yuyang.Deng	DESIGNED -	REVISED -	
	DRAWN -	REVISED -	
	CHECKED -	REVISED -	
PLOT DATE = 3/26/2026	DATE -	REVISED -	

STATE OF ILLINOIS
DEPARTMENT OF TRANSPORTATION

REMOVAL PLAN

SCALE: 1"=50' | SHEET 19 OF 50 SHEETS | STA. 270+00.00 | TO STA. 285+00.00

F.A.I RTE.	SECTION	COUNTY	TOTAL SHEETS	SHEET NO.
94	2025-2130-TR,LS	COOK	113	27
		CONTRACT NO. 80C96		
	ILLINOIS FED. AID PROJECT			

© 2026 Microsoft Corporation © 2026 Maxar ©CNES (2026) Distribution Airbus DS

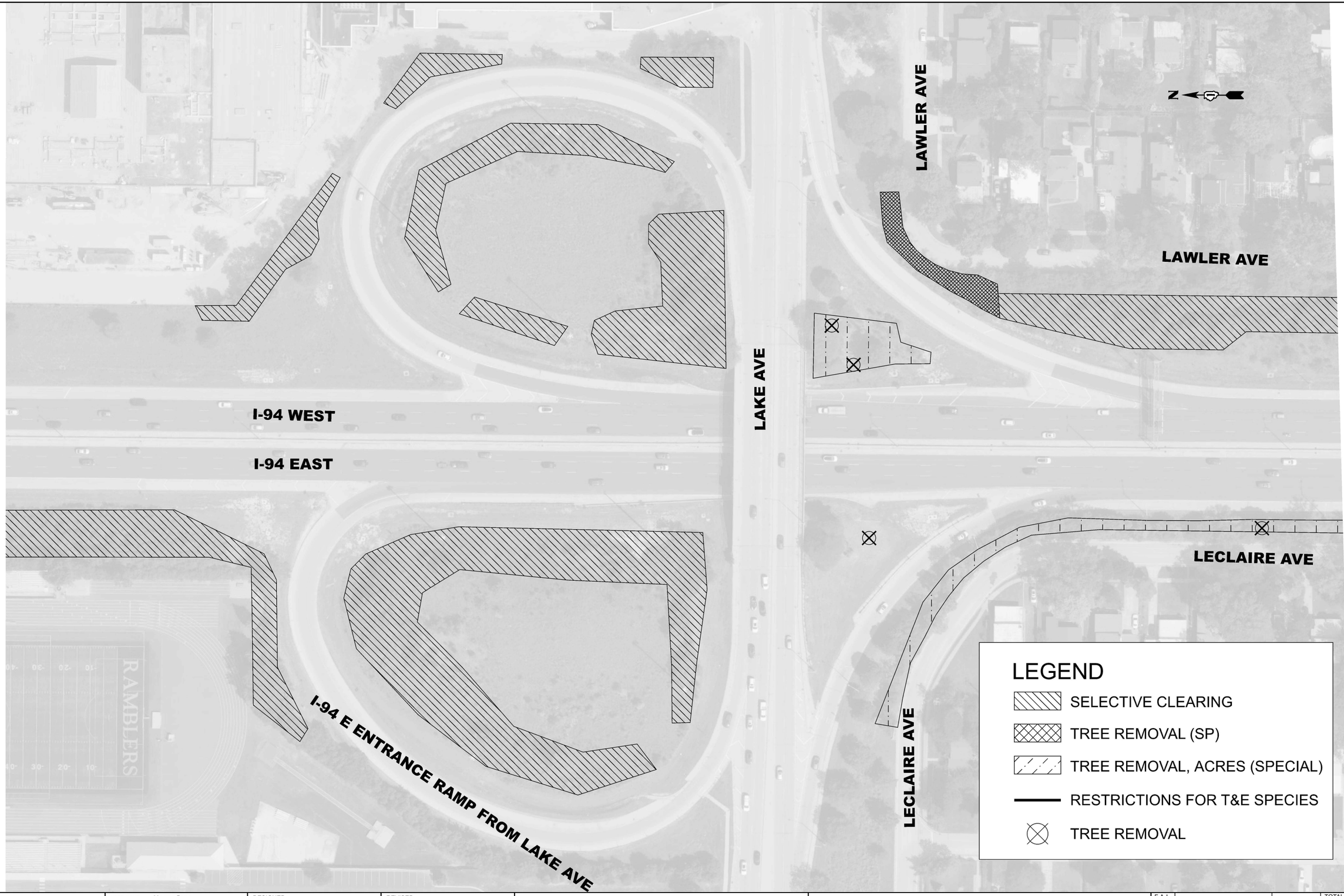

MODEL: Forestry - Tree Removal-74 [Sheet]
FILE NAME: c:\pw_work\pwidot\yuyang.deng@illinois.gov\d1187376\D1118526-sht-landscp.dgn

USER NAME = Yuyang.Deng	DESIGNED -	REVISED -	
	DRAWN -	REVISED -	
	CHECKED -	REVISED -	
PLOT DATE = 3/26/2026	DATE -	REVISED -	

STATE OF ILLINOIS
DEPARTMENT OF TRANSPORTATION

REMOVAL PLAN

SCALE: 1"=50' | SHEET 20 OF 50 SHEETS | STA. 285+00.00 | TO STA. 300+00.00

F.A.I RTE.	SECTION	COUNTY	TOTAL SHEETS	SHEET NO.
94	2025-2130-TR,LS	COOK	113	28
		CONTRACT NO. 80C96		
	ILLINOIS FED. AID PROJECT			

© 2026 Microsoft Corporation © 2026 Maxar ©CNES (2026) Distribution Airbus DS



MODEL: Forestry - Tree Removal-75 [Sheet]
FILE NAME: c:\pw_work\pwdot\yuyang.deng@illinois.gov\d1187376\D1118526-sht-landscp.dgn

USER NAME = Yuyang.Deng	DESIGNED -	REVISED -	
	DRAWN -	REVISED -	
	CHECKED -	REVISED -	
PLOT DATE = 3/26/2026	DATE -	REVISED -	

STATE OF ILLINOIS
DEPARTMENT OF TRANSPORTATION

REMOVAL PLAN

SCALE: 1"=50' | SHEET 21 OF 50 SHEETS | STA. 300+00.00 | TO STA. 315+00.00

F.A.I RTE.	SECTION	COUNTY	TOTAL SHEETS	SHEET NO.
94	2025-2130-TR,LS	COOK	113	29
		CONTRACT NO. 80C96		
	ILLINOIS	FED. AID PROJECT		

© 2026 Microsoft Corporation © 2026 Maxar ©CNES (2026) Distribution Airbus DS



MODEL: Forestry - Tree Removal-76 [Sheet]
FILE NAME: c:\pw_work\pwidot\yuyang.deng@illinois.gov\d1187376\D1118526-sht-landscp.dgn

USER NAME = Yuyang.Deng	DESIGNED -	REVISED -	
	DRAWN -	REVISED -	
	CHECKED -	REVISED -	
PLOT DATE = 3/26/2026	DATE -	REVISED -	

STATE OF ILLINOIS
DEPARTMENT OF TRANSPORTATION

REMOVAL PLAN

SCALE: 1"=50' | SHEET 22 OF 50 SHEETS | STA. 315+00.00 | TO STA. 330+00.00

F.A.I RTE.	SECTION	COUNTY	TOTAL SHEETS	SHEET NO.
94	2025-2130-TR,LS	COOK	113	30
		CONTRACT NO. 80C96		
	ILLINOIS FED. AID PROJECT			

© 2026 Microsoft Corporation © 2026 Maxar ©CNES (2026) Distribution Airbus DS

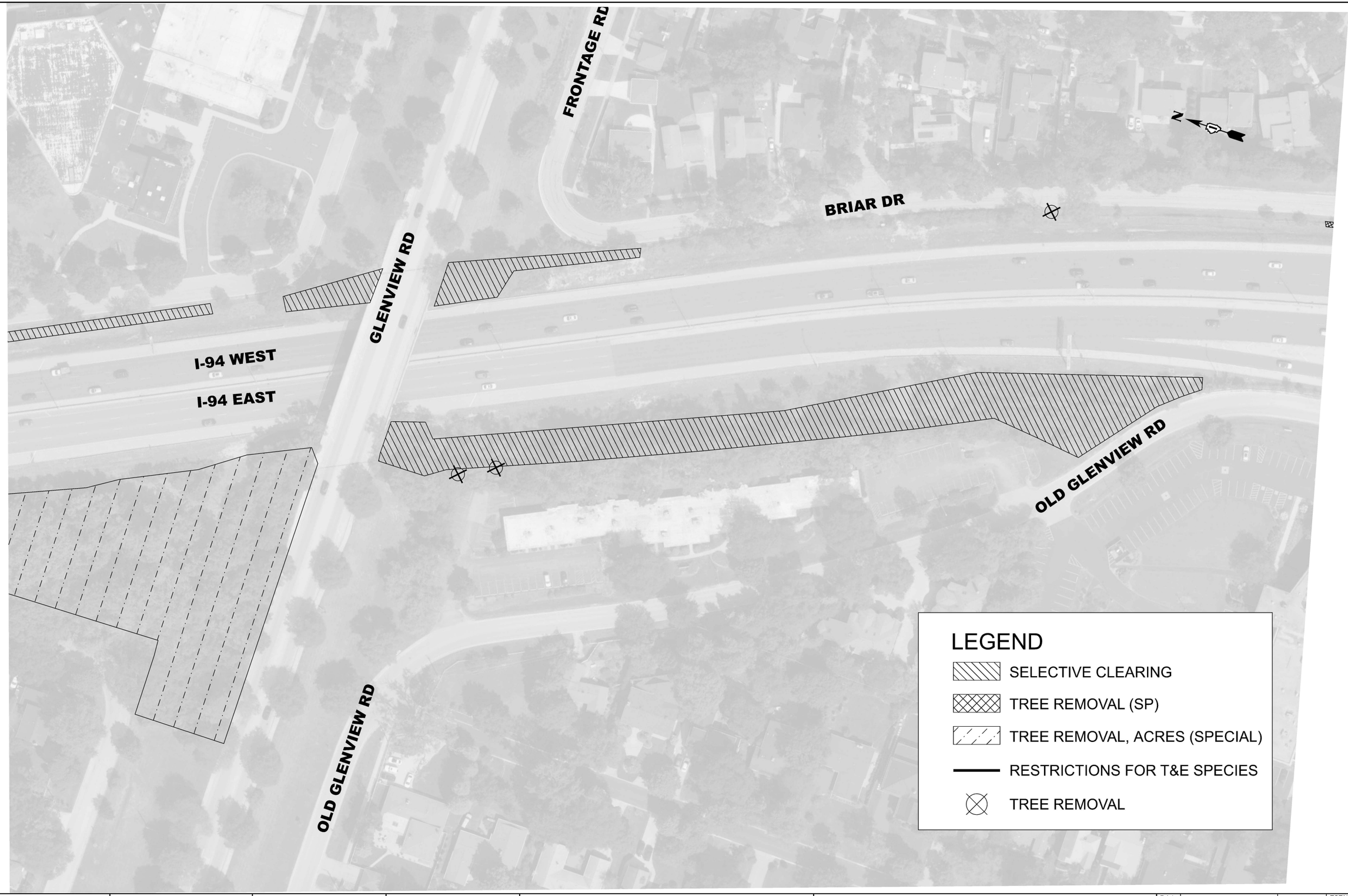

MODEL: Forestry - Tree Removal-77 [Sheet]
FILE NAME: c:\pw_work\pwdot\yuyang.deng@illinois.gov\d118737\6\D118526-sht-landscp.dgn

USER NAME = Yuyang.Deng	DESIGNED -	REVISED -	**STATE OF ILLINOIS** **DEPARTMENT OF TRANSPORTATION**
	DRAWN -	REVISED -	
	CHECKED -	REVISED -	
PLOT DATE = 3/26/2026	DATE -	REVISED -	

REMOVAL PLAN

SCALE: 1"=50' | SHEET 23 OF 50 SHEETS | STA. 330+00.00 | TO STA. 345+00.00

F.A.I RTE.	SECTION	COUNTY	TOTAL SHEETS	SHEET NO.
94	2025-2130-TR,LS	COOK	113	31
		CONTRACT NO. 80C96		
	ILLINOIS	FED. AID PROJECT		

© 2026 Microsoft Corporation © 2026 Maxar ©CNES (2026) Distribution Airbus DS

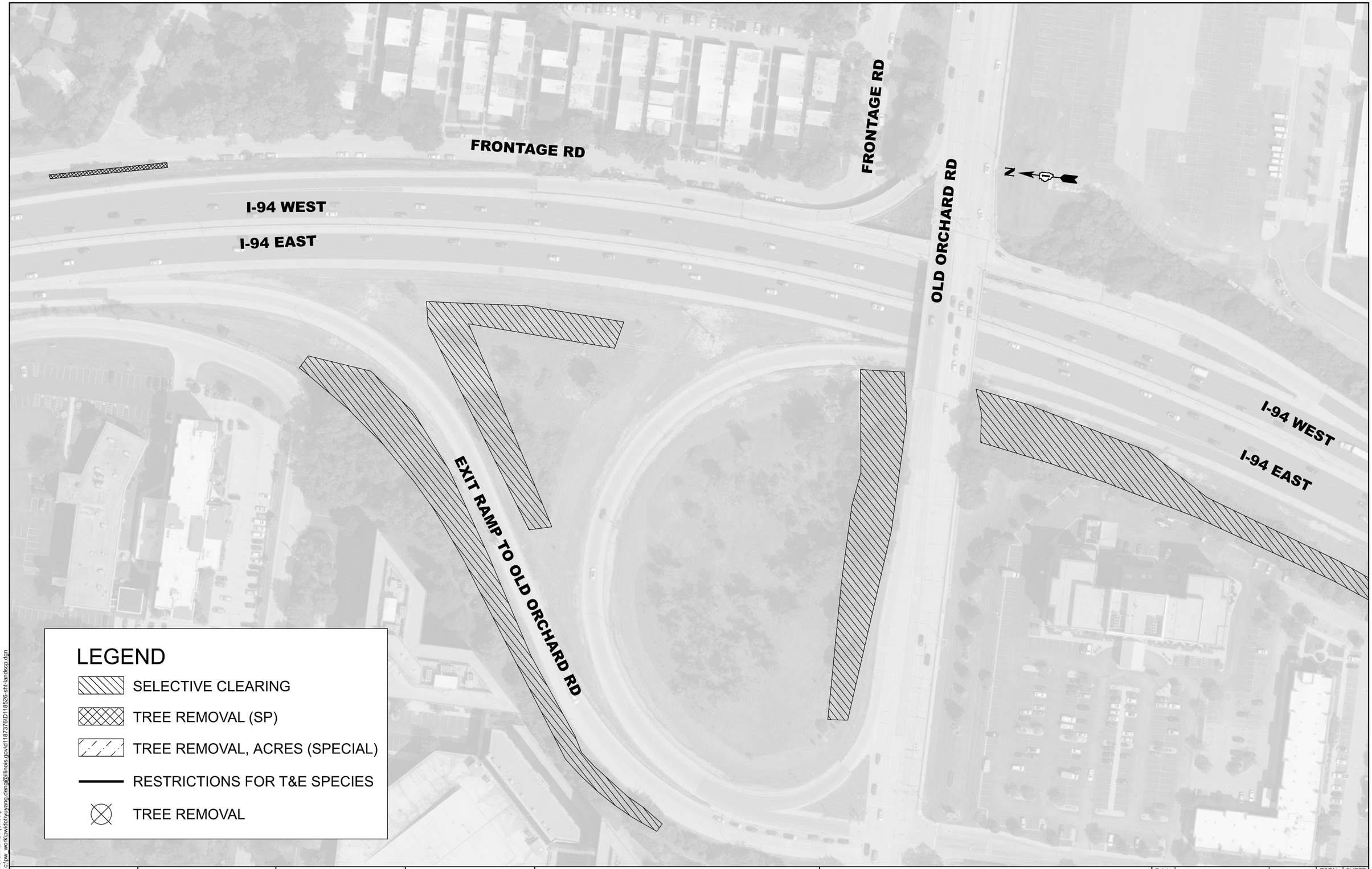

MODEL: Removal Plan 24 [Sheet]
FILE NAME: c:\pw_work\pwidot\yuyang.deng@illinois.gov\d11873761D118526-sht-landscp.dgn

USER NAME = Yuyang.Deng	DESIGNED -	REVISED -
	DRAWN -	REVISED -
	CHECKED -	REVISED -
PLOT DATE = 3/26/2026	DATE -	REVISED -

STATE OF ILLINOIS
DEPARTMENT OF TRANSPORTATION

REMOVAL PLAN

SCALE: | SHEET 24 OF 50 SHEETS | STA. | TO STA.

F.A.I RTE.	SECTION	COUNTY	TOTAL SHEETS	SHEET NO.
94	2025-2130-TR,LS	COOK	113	32
		CONTRACT NO. 80C96		
	ILLINOIS FED. AID PROJECT			

© 2026 Microsoft Corporation © 2026 Maxar ©CNES (2026) Distribution Airbus DS



MODEL: Forestry - Tree Removal-79 [Sheet]
FILE NAME: c:\pw_work\pwidot\yuyang.deng@illinois.gov\d118737\D118526-sht-landscp.dgn

USER NAME = Yuyang.Deng	DESIGNED -	REVISED -	
	DRAWN -	REVISED -	
	CHECKED -	REVISED -	
PLOT DATE = 3/26/2026	DATE -	REVISED -	

STATE OF ILLINOIS
DEPARTMENT OF TRANSPORTATION

REMOVAL PLAN

SCALE: 1"=50' | SHEET 25 OF 50 SHEETS | STA. 360+00.00 | TO STA. 375+00.00

F.A.I RTE.	SECTION	COUNTY	TOTAL SHEETS	SHEET NO.
94	2025-2130-TR,LS	COOK	113	33
		CONTRACT NO. 80C96		
	ILLINOIS	FED. AID PROJECT		

© 2026 Microsoft Corporation © 2026 Maxar ©CNES (2026) Distribution Airbus DS

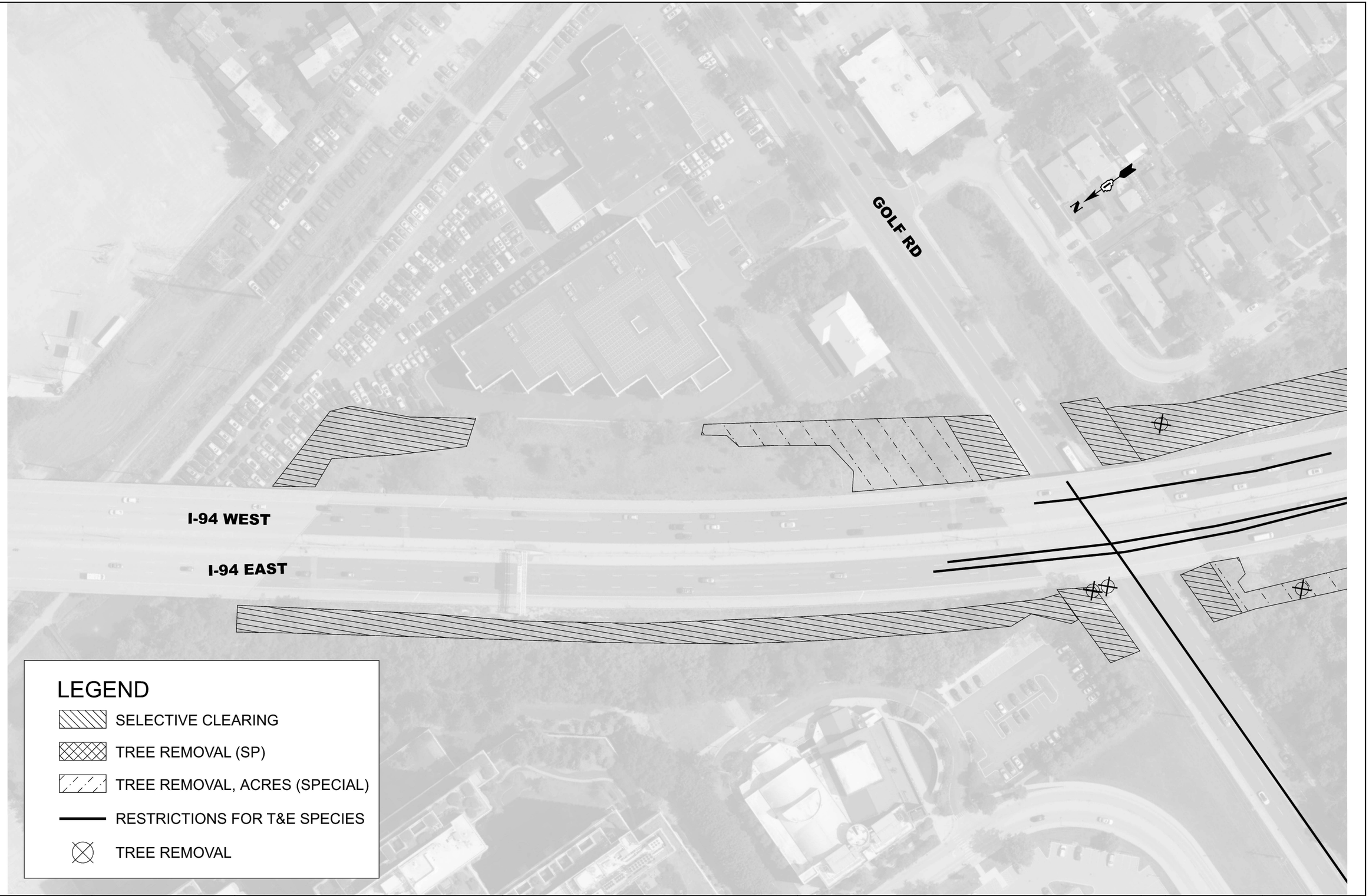

MODEL: Forestry - Tree Removal-80 [Sheet]
FILE NAME: c:\pw_work\pwdot\yuyang.deng@illinois.gov\d1187376\D1185826-sht-landscp.dgn

USER NAME = Yuyang.Deng	DESIGNED -	REVISED -
	DRAWN -	REVISED -
	CHECKED -	REVISED -
PLOT DATE = 3/26/2026	DATE -	REVISED -

STATE OF ILLINOIS
DEPARTMENT OF TRANSPORTATION

REMOVAL PLAN

SCALE: 1"=50' | SHEET 26 OF 50 SHEETS | STA. 375+00.00 | TO STA. 390+00.00

F.A.I RTE.	SECTION	COUNTY	TOTAL SHEETS	SHEET NO.
94	2025-2130-TR,LS	COOK	113	34
		CONTRACT NO. 80C96		
	ILLINOIS FED. AID PROJECT			

© 2026 Microsoft Corporation © 2026 Maxar ©CNES (2026) Distribution Airbus DS

EMERSON ST

N

I-94 WEST

I-94 EAST

EMERSON ST

LEGEND

- SELECTIVE CLEARING
- TREE REMOVAL (SP)
- TREE REMOVAL, ACRES (SPECIAL)
- RESTRICTIONS FOR T&E SPECIES
- TREE REMOVAL

MODEL: Forestry - Tree Removal-81 [Sheet]
FILE NAME: c:\pw_work\pwidot\yuyang.deng@illinois.gov\d118737\D118526-sht-landscp.dgn

USER NAME = Yuyang.Deng	DESIGNED -	REVISED -
	DRAWN -	REVISED -
	CHECKED -	REVISED -
PLOT DATE = 3/26/2026	DATE -	REVISED -

STATE OF ILLINOIS
DEPARTMENT OF TRANSPORTATION

REMOVAL PLAN

SCALE: 1"=50' | SHEET 27 OF 50 SHEETS | STA. 390+00.00 | TO STA. 405+00.00

F.A.I RTE.	SECTION	COUNTY	TOTAL SHEETS	SHEET NO.
94	2025-2130-TR,LS	COOK	113	35
		CONTRACT NO. 80C96		
	ILLINOIS FED. AID PROJECT			

© 2026 Microsoft Corporation © 2026 Maxar ©CNES (2026) Distribution Airbus DS

FRONTAGE RD

CHURCH ST

LONG AVE

I-94 WEST

I-94 EAST

LONG AVE

LOTUS AVE

N

LEGEND

- SELECTIVE CLEARING
- TREE REMOVAL (SP)
- TREE REMOVAL, ACRES (SPECIAL)
- RESTRICTIONS FOR T&E SPECIES
- TREE REMOVAL

MODEL: Forestry - Tree Removal-82 [Sheet]
FILE NAME: c:\pw_work\pwidot\yuyang.deng@illinois.gov\d11872376\D118526-sht-landscp.dgn

USER NAME = Yuyang.Deng	DESIGNED -	REVISED -
	DRAWN -	REVISED -
	CHECKED -	REVISED -
PLOT DATE = 3/26/2026	DATE -	REVISED -

STATE OF ILLINOIS
DEPARTMENT OF TRANSPORTATION

REMOVAL PLAN

SCALE: 1"=50' | SHEET 28 OF 50 SHEETS | STA. 405+00.00 | TO STA. 420+00.00

F.A.I RTE.	SECTION	COUNTY	TOTAL SHEETS	SHEET NO.
94	2025-2130-TR,LS	COOK	113	36
		CONTRACT NO. 80C96		
	ILLINOIS FED. AID PROJECT			

© 2026 Microsoft Corporation © 2026 Maxar ©CNES (2026) Distribution Airbus DS

LONG AVE

SUFFIELD CT

I-94 WEST

I-94 EAST

FRONTAGE RD

N

LEGEND

- SELECTIVE CLEARING
- TREE REMOVAL (SP)
- TREE REMOVAL, ACRES (SPECIAL)
- RESTRICTIONS FOR T&E SPECIES
- TREE REMOVAL

MODEL: Forestry - Tree Removal-83 [Sheet]
FILE NAME: c:\pw_work\pwidot\yuyang.deng@illinois.gov\d11872376\D118526-sht-landscp.dgn

USER NAME = Yuyang.Deng	DESIGNED -	REVISED -
	DRAWN -	REVISED -
	CHECKED -	REVISED -
PLOT DATE = 3/26/2026	DATE -	REVISED -

STATE OF ILLINOIS
DEPARTMENT OF TRANSPORTATION

REMOVAL PLAN

SCALE: 1"=50' | SHEET 29 OF 50 SHEETS | STA. 420+00.00 | TO STA. 435+00.00

F.A.I RTE.	SECTION	COUNTY	TOTAL SHEETS	SHEET NO.
94	2025-2130-TR,LS	COOK	113	37
		CONTRACT NO. 80C96		
	ILLINOIS FED. AID PROJECT			

© 2026 Microsoft Corporation © 2026 Maxar ©CNES (2026) Distribution Airbus DS

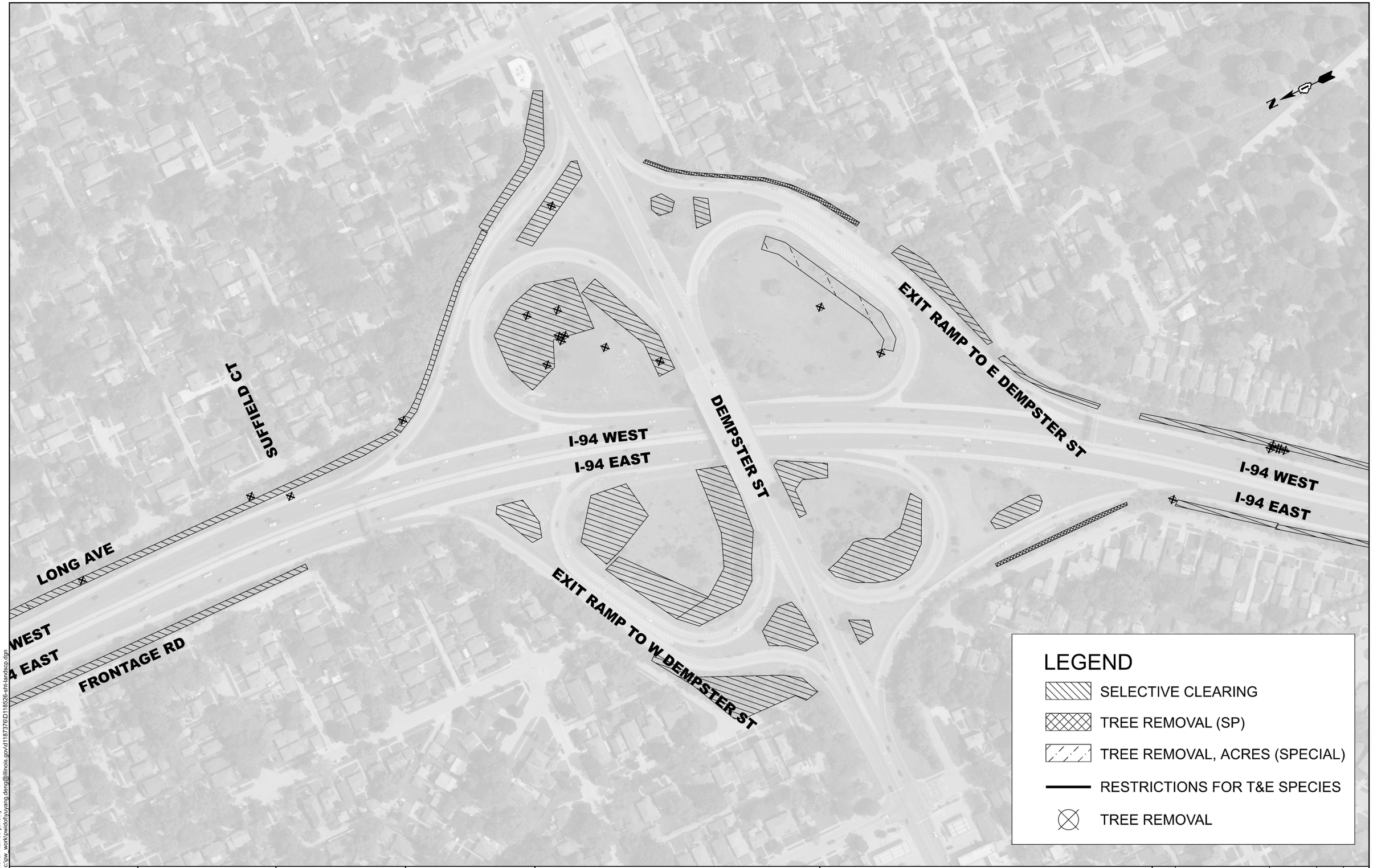

MODEL: Removal Plan 30 [Sheet]
FILE NAME: c:\pw_work\pwidot\yuyang.deng@illinois.gov\d118737\D118526-sht-landscp.dgn

USER NAME = Yuyang.Deng	DESIGNED -	REVISED -	**STATE OF ILLINOIS** **DEPARTMENT OF TRANSPORTATION**
	DRAWN -	REVISED -	
	CHECKED -	REVISED -	
PLOT DATE = 3/26/2026	DATE -	REVISED -	

REMOVAL PLAN

SCALE: | SHEET 30 OF 50 SHEETS | STA. | TO STA.

F.A.I RTE.	SECTION	COUNTY	TOTAL SHEETS	SHEET NO.
94	2025-2130-TR,LS	COOK	113	38
		CONTRACT NO. 80C96		
	ILLINOIS	FED. AID PROJECT		

© 2026 Microsoft Corporation © 2026 Maxar ©CNES (2026) Distribution Airbus DS



MODEL: Forestry - Tree Removal-85 [Sheet]
FILE NAME: c:\pw_work\pwdot\yuyang.deng@illinois.gov\d118737\D118526-sht-landscp.dgn

USER NAME = Yuyang.Deng	DESIGNED -	REVISED -	
	DRAWN -	REVISED -	
	CHECKED -	REVISED -	
PLOT DATE = 3/26/2026	DATE -	REVISED -	

STATE OF ILLINOIS
DEPARTMENT OF TRANSPORTATION

REMOVAL PLAN

SCALE: 1"=50' | SHEET 31 OF 50 SHEETS | STA. 450+00.00 | TO STA. 465+00.00

F.A.I RTE.	SECTION	COUNTY	TOTAL SHEETS	SHEET NO.
94	2025-2130-TR,LS	COOK	113	39
		CONTRACT NO. 80C96		
	ILLINOIS	FED. AID PROJECT		

© 2026 Microsoft Corporation © 2026 Maxar ©CNES (2026) Distribution Airbus DS



MODEL: Forestry - Tree Removal-86 [Sheet]
FILE NAME: c:\pw_work\pwidot\yuyang.deng@illinois.gov\d118737\D118526-sht-landscp.dgn

USER NAME = Yuyang.Deng	DESIGNED -	REVISED -
	DRAWN -	REVISED -
	CHECKED -	REVISED -
PLOT DATE = 3/26/2026	DATE -	REVISED -

STATE OF ILLINOIS
DEPARTMENT OF TRANSPORTATION

REMOVAL PLAN

SCALE: 1"=50' | SHEET 32 OF 50 SHEETS | STA. 465+00.00 | TO STA. 480+00.00

F.A.I RTE.	SECTION	COUNTY	TOTAL SHEETS	SHEET NO.
94	2025-2130-TR,LS	COOK	113	40
		CONTRACT NO. 80C96		
	ILLINOIS FED. AID PROJECT			

© 2026 Microsoft Corporation © 2026 Maxar ©CNES (2026) Distribution Airbus DS



MODEL: Forestry - Tree Removal-87 [Sheet]
FILE NAME: c:\pw_work\pwdot\yuyang.deng@illinois.gov\d1187376\D1118526-sht-landscp.dgn

USER NAME = Yuyang.Deng	DESIGNED -	REVISED -
	DRAWN -	REVISED -
	CHECKED -	REVISED -
PLOT DATE = 3/26/2026	DATE -	REVISED -

STATE OF ILLINOIS
DEPARTMENT OF TRANSPORTATION

REMOVAL PLAN

SCALE: 1"=50' | SHEET 33 OF 50 SHEETS | STA. 480+00.00 | TO STA. 495+00.00

F.A.I RTE.	SECTION	COUNTY	TOTAL SHEETS	SHEET NO.
94	2025-2130-TR,LS	COOK	113	41
		CONTRACT NO. 80C96		
	ILLINOIS FED. AID PROJECT			

© 2026 Microsoft Corporation © 2026 Maxar ©CNES (2026) Distribution Airbus DS

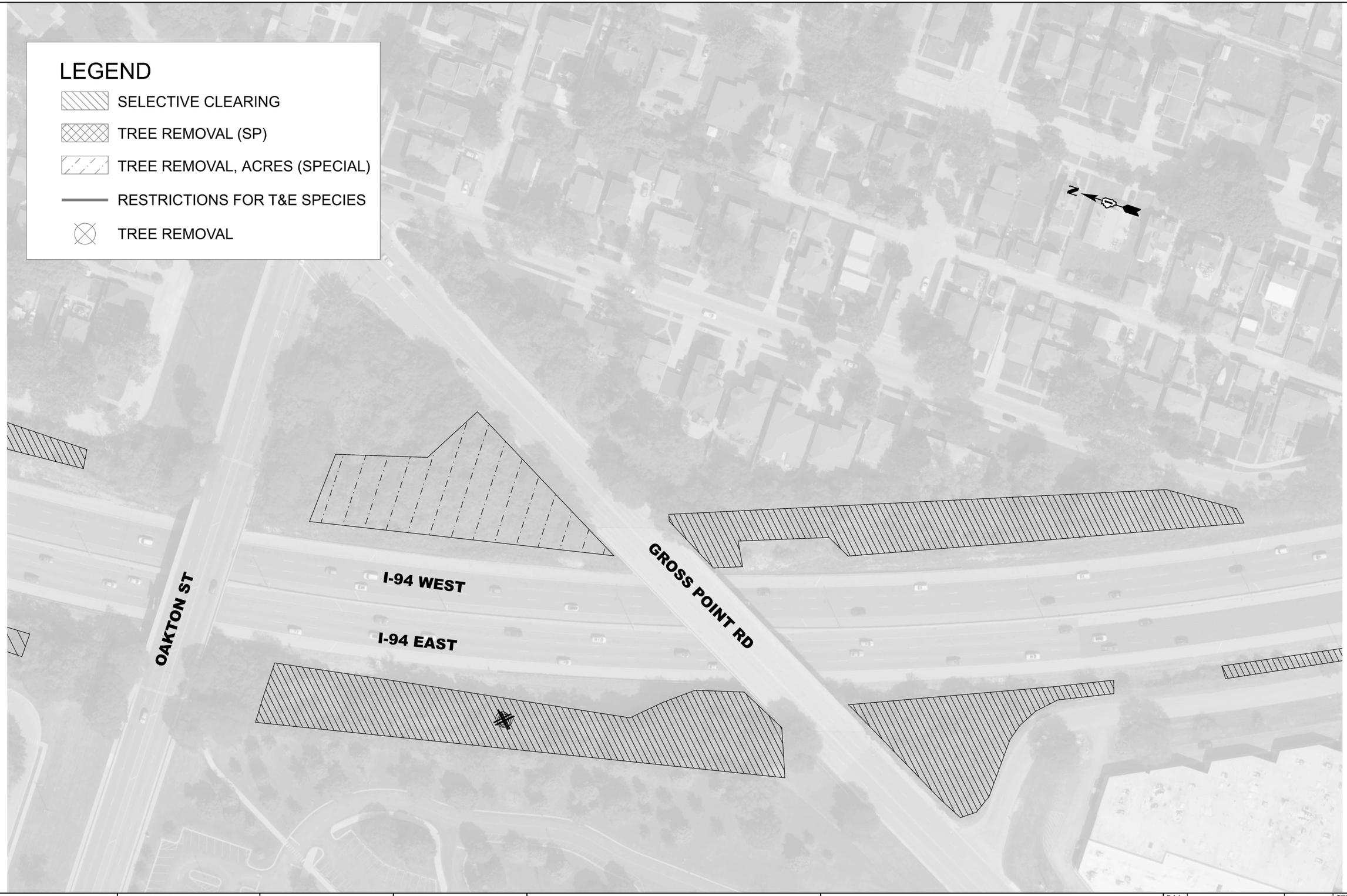

MODEL: Forestry - Tree Removal-88 [Sheet]
FILE NAME: c:\pw_work\pwidot\yuyang.deng@illinois.gov\d118737\D118526-sht-landscp.dgn

USER NAME = Yuyang.Deng	DESIGNED -	REVISED -	
	DRAWN -	REVISED -	
	CHECKED -	REVISED -	
PLOT DATE = 3/26/2026	DATE -	REVISED -	

STATE OF ILLINOIS
DEPARTMENT OF TRANSPORTATION

REMOVAL PLAN

SCALE: 1"=50' | SHEET 34 OF 50 SHEETS | STA. 495+00.00 | TO STA. 510+00.00

F.A.I RTE.	SECTION	COUNTY	TOTAL SHEETS	SHEET NO.
94	2025-2130-TR,LS	COOK	113	42
		CONTRACT NO. 80C96		
	ILLINOIS	FED. AID PROJECT		

© 2026 Microsoft Corporation © 2026 Maxar ©CNES (2026) Distribution Airbus DS



LEGEND

- SELECTIVE CLEARING
- TREE REMOVAL (SP)
- TREE REMOVAL, ACRES (SPECIAL)
- RESTRICTIONS FOR T&E SPECIES
- TREE REMOVAL

USER NAME = Yuyang.Deng	DESIGNED -	REVISED -
	DRAWN -	REVISED -
	CHECKED -	REVISED -
PLOT DATE = 3/26/2026	DATE -	REVISED -

STATE OF ILLINOIS
DEPARTMENT OF TRANSPORTATION

REMOVAL PLAN

SCALE: 1"=50' | SHEET 35 OF 50 SHEETS | STA. 510+00.00 | TO STA. 525+00.00

F.A.I RTE.	SECTION	COUNTY	TOTAL SHEETS	SHEET NO.
94	2025-2130-TR,LS	COOK	113	43
		CONTRACT NO. 80C96		
	ILLINOIS FED. AID PROJECT			

MODEL: Forestry - Tree Removal-89 [Sheet]
FILE NAME: c:\pw_work\pwdot\yuyang.deng@illinois.gov\d1187376\D118526-sht-landscp.dgn

© 2026 Microsoft Corporation © 2026 Maxar ©CNES (2026) Distribution Airbus DS

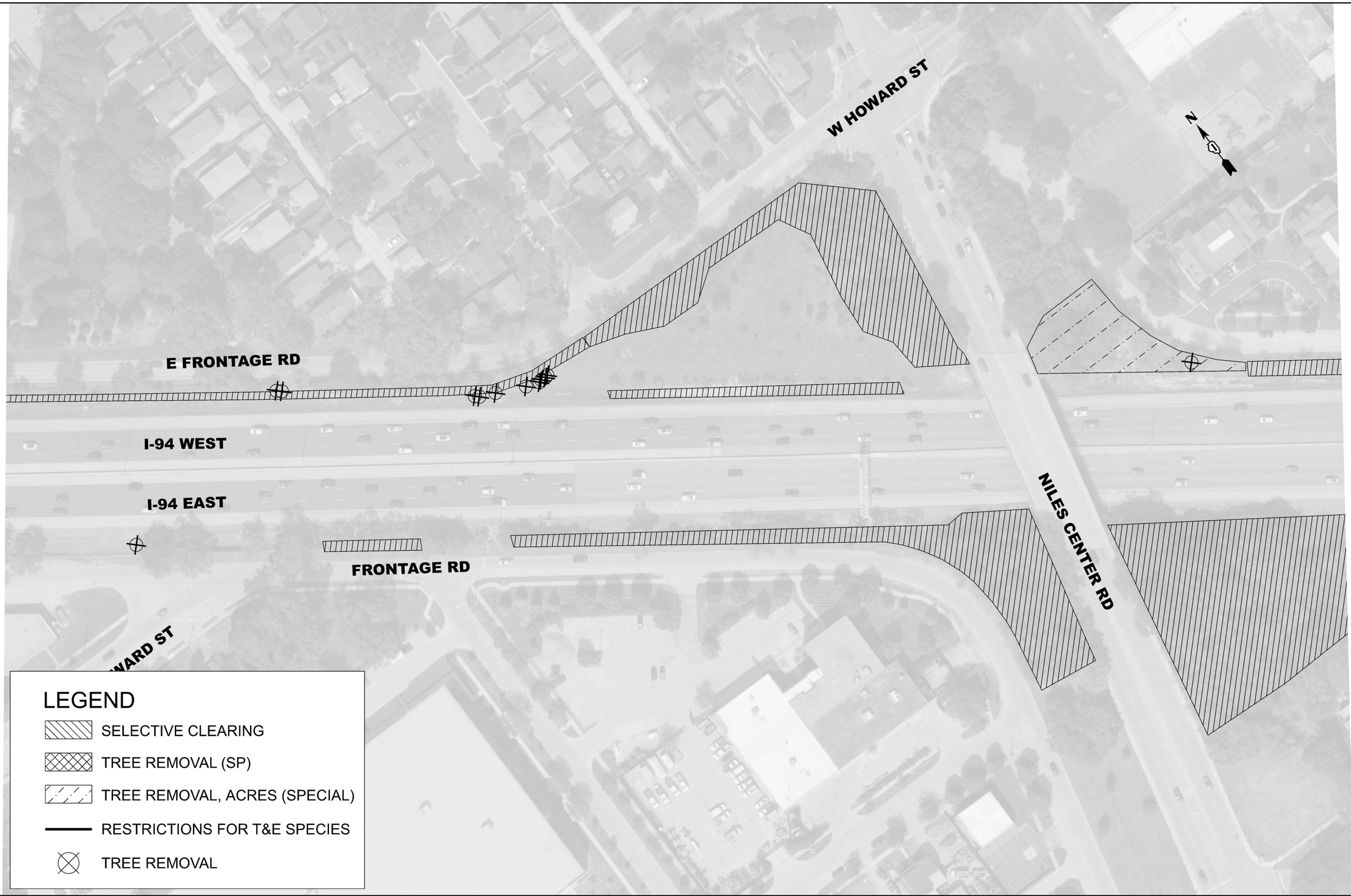

LEGEND

- SELECTIVE CLEARING
- TREE REMOVAL (SP)
- TREE REMOVAL, ACRES (SPECIAL)
- RESTRICTIONS FOR T&E SPECIES
- TREE REMOVAL

MODEL: Forestry - Tree Removal-90 [Sheet]
FILE NAME: c:\pw_work\pwidot\yuyang.deng@illinois.gov\d1187376\D1118526-sht-landscp.dgn

USER NAME = Yuyang.Deng	DESIGNED -	REVISED -	
	DRAWN -	REVISED -	
	CHECKED -	REVISED -	
PLOT DATE = 3/26/2026	DATE -	REVISED -	

STATE OF ILLINOIS
DEPARTMENT OF TRANSPORTATION

REMOVAL PLAN

SCALE: 1"=50' | SHEET 36 OF 50 SHEETS | STA. 525+00.00 | TO STA. 540+00.00

F.A.I RTE.	SECTION	COUNTY	TOTAL SHEETS	SHEET NO.
94	2025-2130-TR,LS	COOK	113	44
		CONTRACT NO. 80C96		
	ILLINOIS FED. AID PROJECT			

© 2026 Microsoft Corporation © 2026 Maxar ©CNES (2026) Distribution Airbus DS



MODEL: Forestry - Tree Removal-91 [Sheet]
FILE NAME: c:\pw_work\pwdot\yuyang.deng@illinois.gov\d1187376\D118526-sht-landscp.dgn

USER NAME = Yuyang.Deng	DESIGNED -	REVISED -	
	DRAWN -	REVISED -	
	CHECKED -	REVISED -	
PLOT DATE = 3/26/2026	DATE -	REVISED -	

STATE OF ILLINOIS
DEPARTMENT OF TRANSPORTATION

REMOVAL PLAN

SCALE: 1"=50' | SHEET 37 OF 50 SHEETS | STA. 540+00.00 | TO STA. 555+00.00

F.A.I RTE.	SECTION	COUNTY	TOTAL SHEETS	SHEET NO.
94	2025-2130-TR,LS	COOK	113	45
		CONTRACT NO. 80C96		
	ILLINOIS FED. AID PROJECT			

© 2026 Microsoft Corporation © 2026 Maxar ©CNES (2026) Distribution Airbus DS



LEGEND

- SELECTIVE CLEARING
- TREE REMOVAL (SP)
- TREE REMOVAL, ACRES (SPECIAL)
- RESTRICTIONS FOR T&E SPECIES
- TREE REMOVAL

MODEL: Forestry - Tree Removal-92 [Sheet]
FILE NAME: c:\pw_work\pwidot\yuyang.deng@illinois.gov\d118737\D118526-sht-landscp.dgn

USER NAME = Yuyang.Deng	DESIGNED -	REVISED -	
	DRAWN -	REVISED -	
	CHECKED -	REVISED -	
PLOT DATE = 3/26/2026	DATE -	REVISED -	

STATE OF ILLINOIS
DEPARTMENT OF TRANSPORTATION

REMOVAL PLAN

SCALE: 1"=50' | SHEET 38 OF 50 SHEETS | STA. 555+00.00 | TO STA. 570+00.00

F.A.I RTE.	SECTION	COUNTY	TOTAL SHEETS	SHEET NO.
94	2025-2130-TR,LS	COOK	113	46
		CONTRACT NO. 80C96		
	ILLINOIS	FED. AID PROJECT		

© 2026 Microsoft Corporation © 2026 Maxar ©CNES (2026) Distribution Airbus DS



MODEL: Forestry - Tree Removal-93 [Sheet]
FILE NAME: c:\pw_work\pwidot\yuyang.deng@illinois.gov\d11873761D118526-sht-landscp.dgn

USER NAME = Yuyang.Deng	DESIGNED -	REVISED -	
	DRAWN -	REVISED -	
	CHECKED -	REVISED -	
PLOT DATE = 3/26/2026	DATE -	REVISED -	

STATE OF ILLINOIS
DEPARTMENT OF TRANSPORTATION

REMOVAL PLAN

SCALE: 1"=50' | SHEET 39 OF 50 SHEETS | STA. 570+00.00 | TO STA. 585+00.00

F.A.I RTE.	SECTION	COUNTY	TOTAL SHEETS	SHEET NO.
94	2025-2130-TR,LS	COOK	113	47
		CONTRACT NO. 80C96		
	ILLINOIS FED. AID PROJECT			

© 2026 Microsoft Corporation © 2026 Maxar ©CNES (2026) Distribution Airbus DS



MODEL: Forestry - Tree Removal-94 [Sheet]
FILE NAME: c:\pw_work\pwidot\yuyang.deng@illinois.gov\d118737\D118526-sht-landscp.dgn

USER NAME = Yuyang.Deng	DESIGNED -	REVISED -	
	DRAWN -	REVISED -	
	CHECKED -	REVISED -	
PLOT DATE = 3/26/2026	DATE -	REVISED -	

STATE OF ILLINOIS
DEPARTMENT OF TRANSPORTATION

REMOVAL PLAN

SCALE: 1"=50' | SHEET 40 OF 50 SHEETS | STA. 585+00.00 | TO STA. 600+00.00

F.A.I RTE.	SECTION	COUNTY	TOTAL SHEETS	SHEET NO.
94	2025-2130-TR,LS	COOK	113	48
		CONTRACT NO. 80C96		
	ILLINOIS	FED. AID PROJECT		

© 2026 Microsoft Corporation © 2026 Maxar ©CNES (2026) Distribution Airbus DS



MODEL: Forestry - Tree Removal-95 [Sheet]
FILE NAME: c:\pw_work\pwidot\yuyang.deng@illinois.gov\d1187376\D1118526-sht-landscp.dgn

USER NAME = Yuyang.Deng	DESIGNED -	REVISED -	
	DRAWN -	REVISED -	
	CHECKED -	REVISED -	
PLOT DATE = 3/26/2026	DATE -	REVISED -	

STATE OF ILLINOIS
DEPARTMENT OF TRANSPORTATION

REMOVAL PLAN

SCALE: 1"=50' | SHEET 41 OF 50 SHEETS | STA. 600+00.00 | TO STA. 615+00.00

F.A.I RTE.	SECTION	COUNTY	TOTAL SHEETS	SHEET NO.
94	2025-2130-TR,LS	COOK	113	49
		CONTRACT NO. 80C96		
	ILLINOIS FED. AID PROJECT			

© 2026 Microsoft Corporation © 2026 Maxar ©CNES (2026) Distribution Airbus DS



MODEL: Forestry - Tree Removal-96 [Sheet]
FILE NAME: c:\pw_work\pwidot\yuyang.deng@illinois.gov\d1187376\D118526\s-sht-landscp.dgn

USER NAME = Yuyang.Deng	DESIGNED -	REVISED -
	DRAWN -	REVISED -
	CHECKED -	REVISED -
PLOT DATE = 3/26/2026	DATE -	REVISED -

STATE OF ILLINOIS
DEPARTMENT OF TRANSPORTATION

REMOVAL PLAN

SCALE: 1"=50' | SHEET 42 OF 50 SHEETS | STA. 615+00.00 | TO STA. 630+00.00

F.A.I RTE.	SECTION	COUNTY	TOTAL SHEETS	SHEET NO.
94	2025-2130-TR,LS	COOK	113	50
		CONTRACT NO. 80C96		
	ILLINOIS FED. AID PROJECT			

© 2026 Microsoft Corporation © 2026 Maxar ©CNES (2026) Distribution Airbus DS



MODEL: Forestry - Tree Removal-97 [Sheet]
FILE NAME: c:\pw_work\pwdot\yuyang.deng@illinois.gov\d1187376\D1118526-sht-landscp.dgn

USER NAME = Yuyang.Deng	DESIGNED -	REVISED -	
	DRAWN -	REVISED -	
	CHECKED -	REVISED -	
PLOT DATE = 3/26/2026	DATE -	REVISED -	

STATE OF ILLINOIS
DEPARTMENT OF TRANSPORTATION

REMOVAL PLAN

SCALE: 1"=50' | SHEET 43 OF 50 SHEETS | STA. 630+00.00 | TO STA. 645+00.00

F.A.I RTE.	SECTION	COUNTY	TOTAL SHEETS	SHEET NO.
94	2025-2130-TR,LS	COOK	113	51
		CONTRACT NO. 80C96		
	ILLINOIS FED. AID PROJECT			

© 2026 Microsoft Corporation © 2026 Maxar ©CNES (2026) Distribution Airbus DS

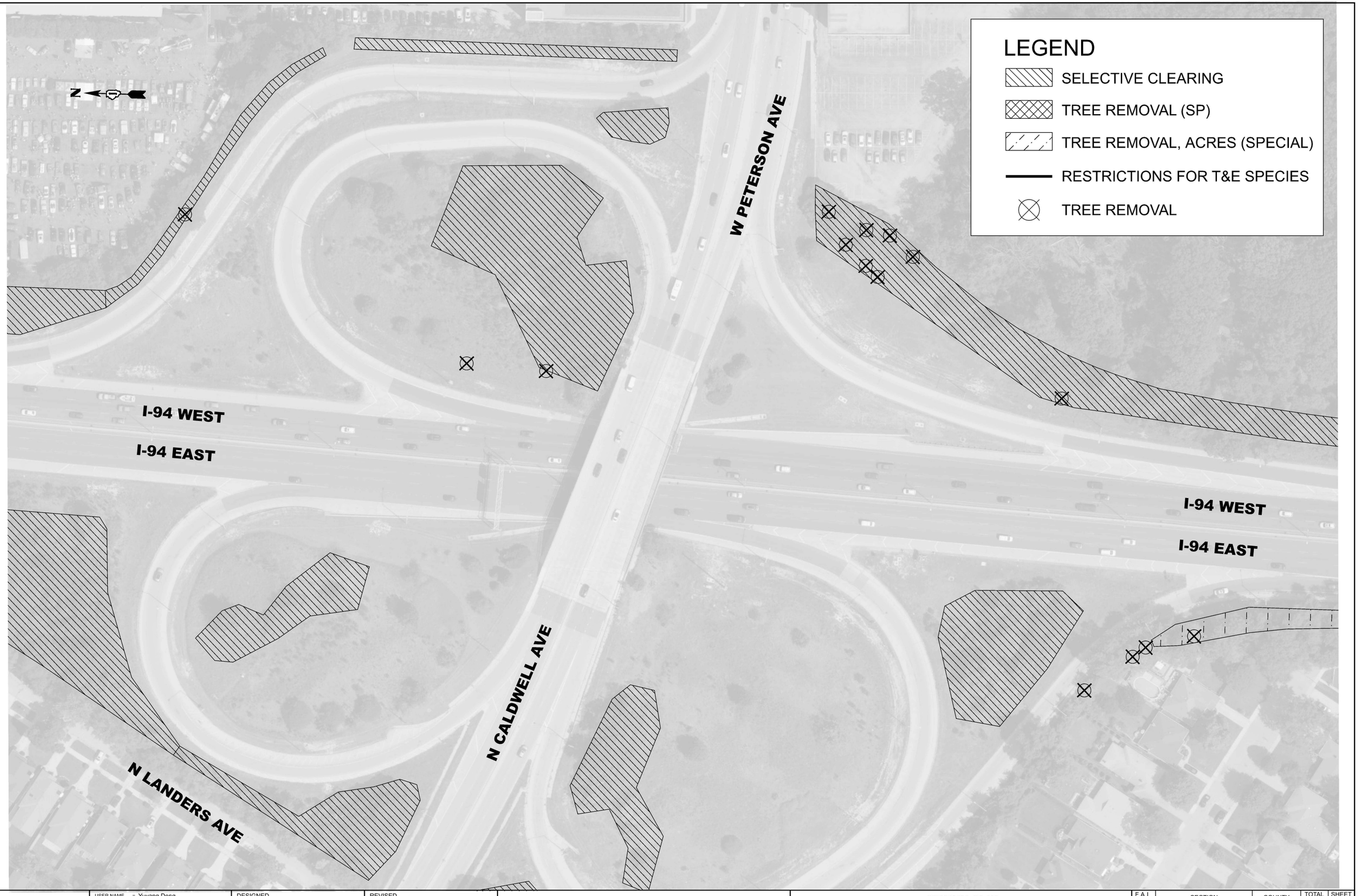

MODEL: Forestry - Tree Removal-98 [Sheet]
FILE NAME: c:\pw_work\pwidot\yuyang.deng@illinois.gov\d1187376\D1118526-sht-landscp.dgn

USER NAME = Yuyang.Deng	DESIGNED -	REVISED -	
	DRAWN -	REVISED -	
	CHECKED -	REVISED -	
PLOT DATE = 3/26/2026	DATE -	REVISED -	

STATE OF ILLINOIS
DEPARTMENT OF TRANSPORTATION

REMOVAL PLAN

SCALE: 1"=50' | SHEET 44 OF 50 SHEETS | STA. 645+00.00 | TO STA. 660+00.00

F.A.I RTE.	SECTION	COUNTY	TOTAL SHEETS	SHEET NO.
94	2025-2130-TR,LS	COOK	113	52
		CONTRACT NO. 80C96		
	ILLINOIS FED. AID PROJECT			

© 2026 Microsoft Corporation © 2026 Maxar ©CNES (2026) Distribution Airbus DS



MODEL: Forestry - Tree Removal-99 [Sheet]
FILE NAME: c:\pw_work\pwidot\yuyang.deng@illinois.gov\d118737\D118528-sht-landscp.dgn

USER NAME = Yuyang.Deng	DESIGNED -	REVISED -	
	DRAWN -	REVISED -	
	CHECKED -	REVISED -	
PLOT DATE = 3/26/2026	DATE -	REVISED -	

STATE OF ILLINOIS
DEPARTMENT OF TRANSPORTATION

REMOVAL PLAN

SCALE: 1"=50' | SHEET 45 OF 50 SHEETS | STA. 660+00.00 | TO STA. 675+00.00

F.A.I RTE.	SECTION	COUNTY	TOTAL SHEETS	SHEET NO.
94	2025-2130-TR,LS	COOK	113	53
		CONTRACT NO. 80C96		
	ILLINOIS FED. AID PROJECT			

© 2026 Microsoft Corporation © 2026 Maxar ©CNES (2026) Distribution Airbus DS

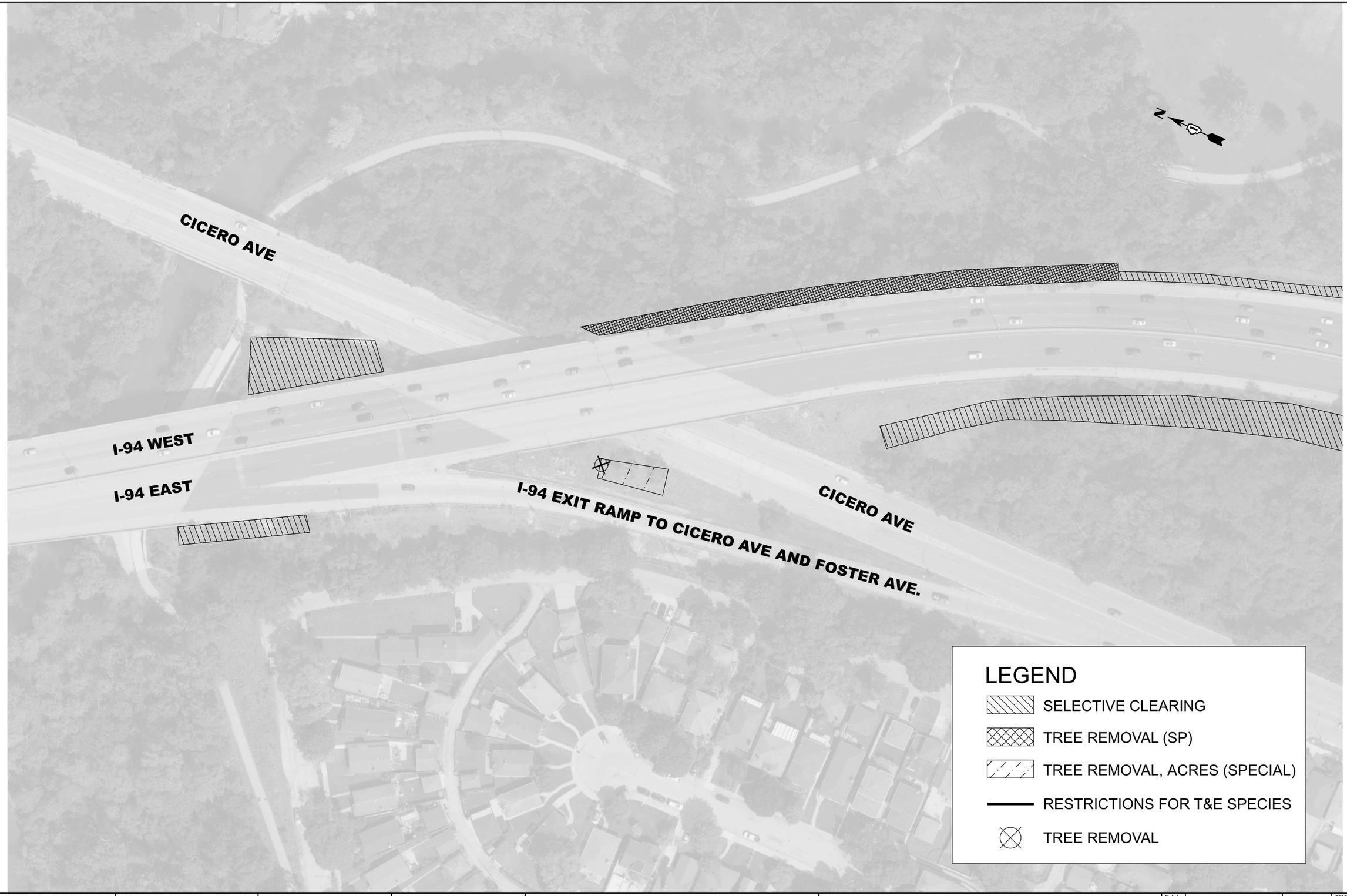

MODEL: Forestry - Tree Removal-100 [Sheet]
FILE NAME: c:\pw_work\pwidot\yuyang.deng@illinois.gov\d118737\D118528-sht-landscp.dgn

USER NAME = Yuyang.Deng	DESIGNED -	REVISED -	
	DRAWN -	REVISED -	
	CHECKED -	REVISED -	
PLOT DATE = 3/26/2026	DATE -	REVISED -	

STATE OF ILLINOIS
DEPARTMENT OF TRANSPORTATION

REMOVAL PLAN 680+00.00 675+00.00

SCALE: 1"=50' | SHEET 46 OF 50 SHEETS | STA. 675+00.00 | TO STA. 690+00.00

F.A.I RTE.	SECTION	COUNTY	TOTAL SHEETS	SHEET NO.
94	2025-2130-TR,LS	COOK	113	54
		CONTRACT NO. 80C96		
	ILLINOIS	FED. AID PROJECT		

© 2026 Microsoft Corporation © 2026 Maxar ©CNES (2026) Distribution Airbus DS

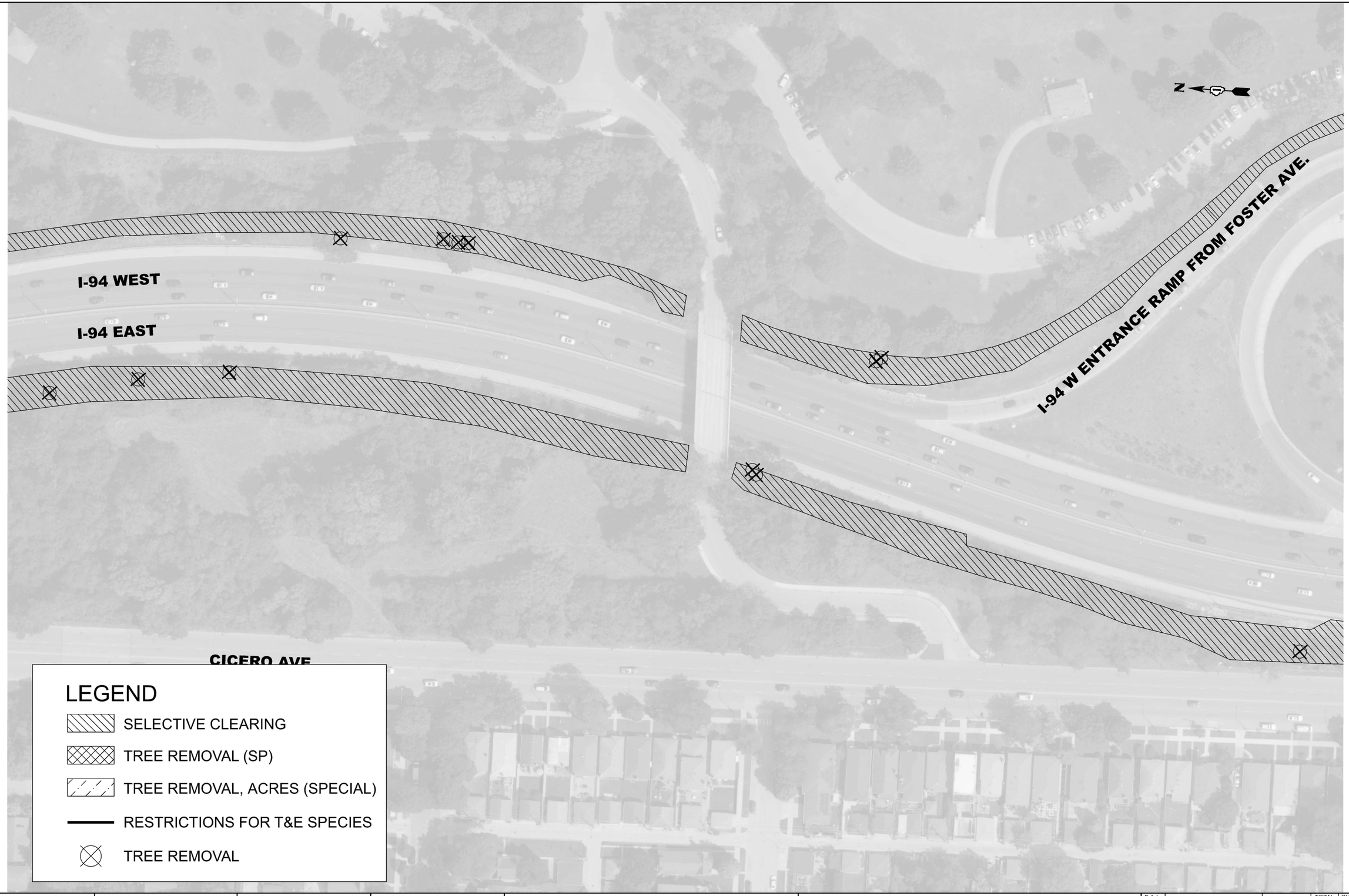

MODEL: Forestry - Tree Removal-101 [Sheet]
FILE NAME: c:\pw_work\pwidot\yuyang.deng@illinois.gov\d1187376\D118526-sht-landscp.dgn

660+00.00	USER NAME = Yuyang.Deng	DESIGNED -	REVISED -	STATE OF ILLINOIS DEPARTMENT OF TRANSPORTATION	REMOVAL PLAN	F.A.I RTE.	SECTION	COUNTY	TOTAL SHEETS	SHEET NO.
	675+00.00	DRAWN -	REVISED -			94	2025-2130-TR,LS	COOK	113	55
		CHECKED -	REVISED -					CONTRACT NO. 80C96		
	PLOT DATE = 3/26/2026	DATE -	REVISED -		SCALE: 1"=50' SHEET 47 OF 50 SHEETS STA. 690+00.00 TO STA. 705+00.00			ILLINOIS FED. AID PROJECT		

© 2026 Microsoft Corporation © 2026 Maxar ©CNES (2026) Distribution Airbus DS

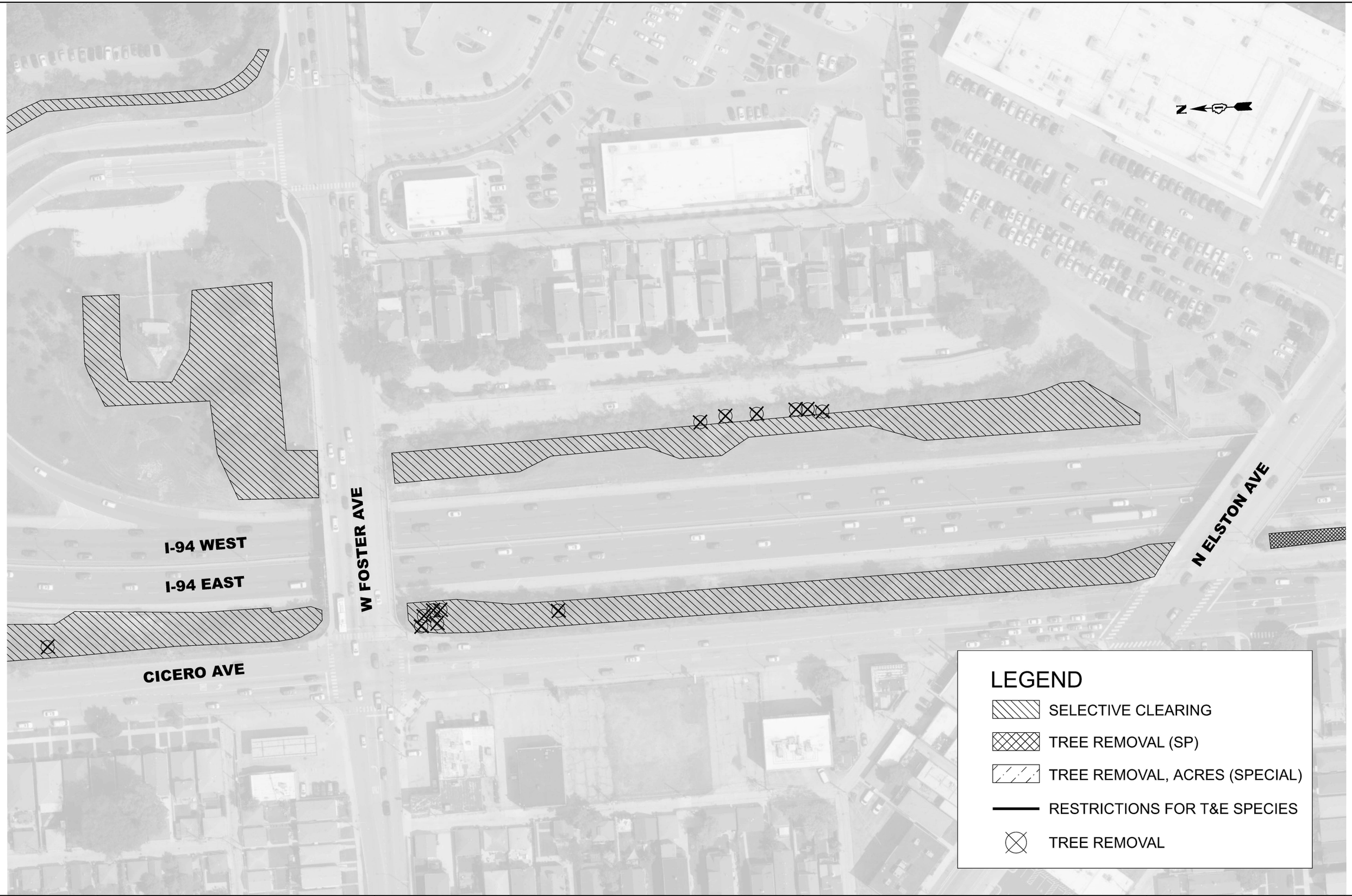

MODEL: Forestry - Tree Removal-102 [Sheet]
FILE NAME: c:\pw_work\pwdot\yuyang.deng@illinois.gov\d1187376\D1118526-sht-landscp.dgn

USER NAME = Yuyang.Deng	DESIGNED -	REVISED -	
	DRAWN -	REVISED -	
	CHECKED -	REVISED -	
PLOT DATE = 3/26/2026	DATE -	REVISED -	

STATE OF ILLINOIS
DEPARTMENT OF TRANSPORTATION

REMOVAL PLAN 660+00.00 675+00.00

SCALE: 1"=50' | SHEET 48 OF 50 SHEETS | STA. 705+00.00 | TO STA. 720+00.00

F.A.I RTE.	SECTION	COUNTY	TOTAL SHEETS	SHEET NO.
94	2025-2130-TR,LS	COOK	113	56
		CONTRACT NO. 80C96		
	ILLINOIS FED. AID PROJECT			

© 2026 Microsoft Corporation © 2026 Maxar ©CNES (2026) Distribution Airbus DS



MODEL: Forestry - Tree Removal-103 [Sheet]
FILE NAME: c:\pw_work\pwidot\yuyang.deng@illinois.gov\d1187376\D1118526-sht-landscp.dgn

USER NAME = Yuyang.Deng	DESIGNED -	REVISED -	
	DRAWN -	REVISED -	
	CHECKED -	REVISED -	
PLOT DATE = 3/26/2026	DATE -	REVISED -	

STATE OF ILLINOIS
DEPARTMENT OF TRANSPORTATION

REMOVAL PLAN

SCALE: 1"=50' | SHEET 49 OF 50 SHEETS | STA. 720+00.00 | TO STA. 735+00.00

F.A.I RTE.	SECTION	COUNTY	TOTAL SHEETS	SHEET NO.
94	2025-2130-TR,LS	COOK	113	57
		CONTRACT NO. 80C96		
	ILLINOIS FED. AID PROJECT			

© 2026 Microsoft Corporation © 2026 Maxar ©CNES (2026) Distribution Airbus DS

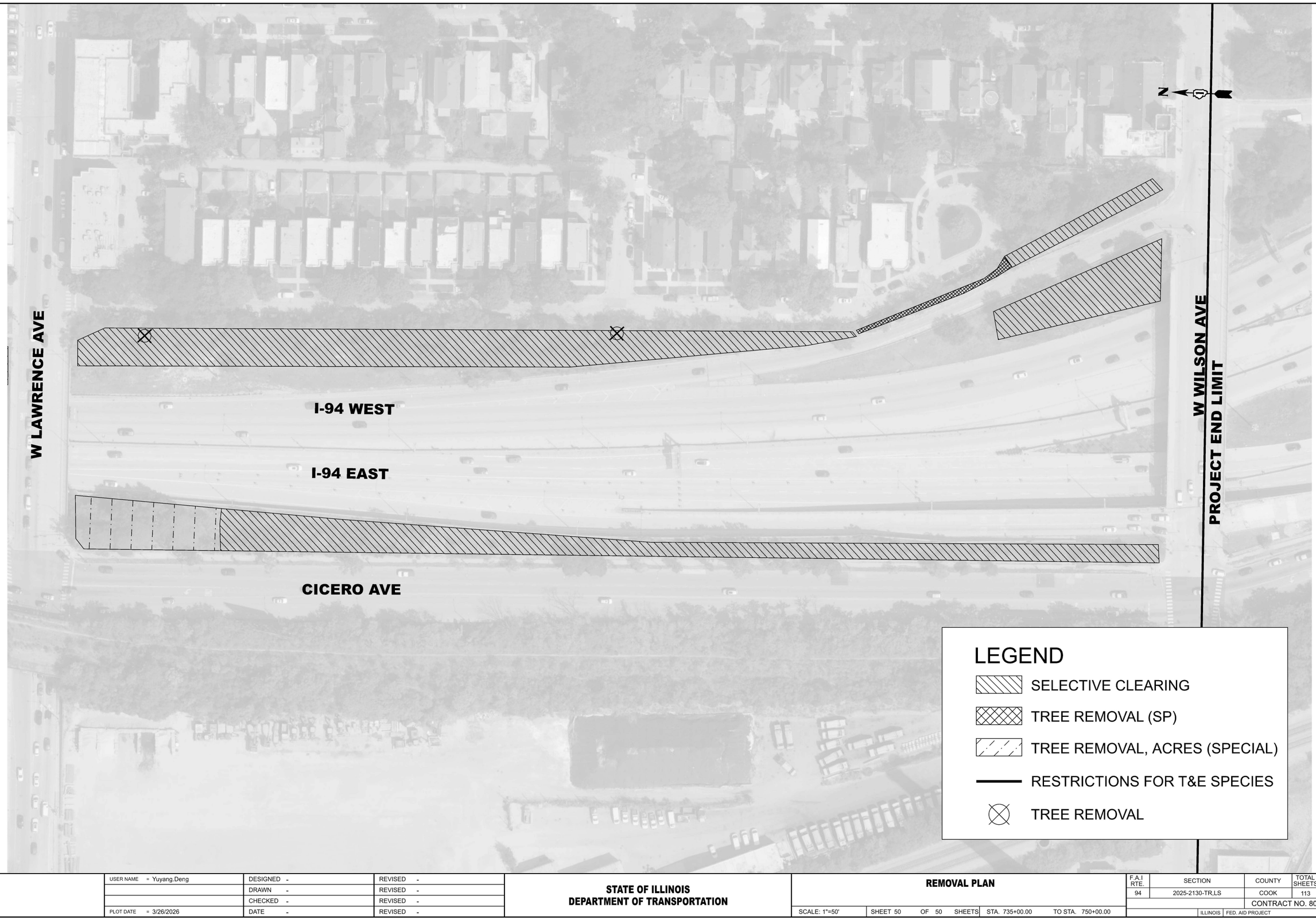

MODEL: Forestry - Tree Removal-104 [Sheet]
FILE NAME: c:\pw_work\pwdot\yuyang.deng@illinois.gov\d11873761D118526-sht-landscp.dgn

USER NAME = Yuyang.Deng	DESIGNED -	REVISED -	
	DRAWN -	REVISED -	
	CHECKED -	REVISED -	
PLOT DATE = 3/26/2026	DATE -	REVISED -	

STATE OF ILLINOIS
DEPARTMENT OF TRANSPORTATION

REMOVAL PLAN

SCALE: 1"=50' | SHEET 50 OF 50 SHEETS | STA. 735+00.00 | TO STA. 750+00.00

F.A.I RTE.	SECTION	COUNTY	TOTAL SHEETS	SHEET NO.
94	2025-2130-TR,LS	COOK	113	58
		CONTRACT NO. 80C96		
	ILLINOIS FED. AID PROJECT			

© 2026 Microsoft Corporation © 2026 Maxar ©CNES (2026) Distribution Airbus DS



MODEL: Landscape Plan - 1 [Sheet]
FILE NAME: c:\pw_work\pwdot\yuyang.deng@illinois.gov\d1187376\D1118526-sht-exhibits.dgn

USER NAME = Yuyang.Deng	DESIGNED -	REVISED -	
	DRAWN -	REVISED -	
	CHECKED -	REVISED -	
PLOT DATE = 3/26/2026	DATE -	REVISED -	

STATE OF ILLINOIS
DEPARTMENT OF TRANSPORTATION

LANDSCAPE PLANS

SCALE: 1"=50' | SHEET 01 OF 50 SHEETS | STA. 0+00.00 | TO STA. 15+00.00

F.A.I RTE.	SECTION	COUNTY	TOTAL SHEETS	SHEET NO.
94	2025-2130-TR,LS	COOK	113	59
		CONTRACT NO. 80C96		
	ILLINOIS FED. AID PROJECT			

© 2026 Microsoft Corporation © 2026 Maxar ©CNES (2026) Distribution Airbus DS



LEGEND

- SEEDING CLASS 2A
- EVERGREEN
- SHADE TREE
- ORNAMENTAL TREE (MEDIUM)
- ORNAMENTAL TREE (SMALL)
- SHRUB

MODEL: Landscape Plan - 2 [Sheet]
FILE NAME: c:\pw_work\pwidot\yuyang.deng@illinois.gov\d1187376\D1118526-sht-exhibits.dgn

USER NAME = Yuyang.Deng	DESIGNED -	REVISED -	
	DRAWN -	REVISED -	
	CHECKED -	REVISED -	
PLOT DATE = 3/26/2026	DATE -	REVISED -	

STATE OF ILLINOIS
DEPARTMENT OF TRANSPORTATION

LANDSCAPE PLANS

SCALE: 1"=50' | SHEET 02 OF 50 SHEETS | STA. 15+00.00 | TO STA. 30+00.00

F.A.I RTE.	SECTION	COUNTY	TOTAL SHEETS	SHEET NO.
94	2025-2130-TR,LS	COOK	113	60
		CONTRACT NO. 80C96		
	ILLINOIS FED. AID PROJECT			

© 2026 Microsoft Corporation © 2026 Maxar ©CNES (2026) Distribution Airbus DS



MODEL: Landscape Plan - 3 [Sheet]
FILE NAME: c:\pw_work\pwidot\yuyang.deng@illinois.gov\d1187376\D1118526-sht-exhibits.dgn

USER NAME = Yuyang.Deng	DESIGNED -	REVISED -	
	DRAWN -	REVISED -	
	CHECKED -	REVISED -	
PLOT DATE = 3/26/2026	DATE -	REVISED -	

STATE OF ILLINOIS
DEPARTMENT OF TRANSPORTATION

LANDSCAPE PLANS

SCALE: 1"=50' | SHEET 03 OF 50 SHEETS | STA. 30+00.00 | TO STA. 45+00.00

F.A.I RTE.	SECTION	COUNTY	TOTAL SHEETS	SHEET NO.
94	2025-2130-TR,LS	COOK	113	61
		CONTRACT NO. 80C96		
	ILLINOIS FED. AID PROJECT			

© 2026 Microsoft Corporation © 2026 Maxar ©CNES (2026) Distribution Airbus DS

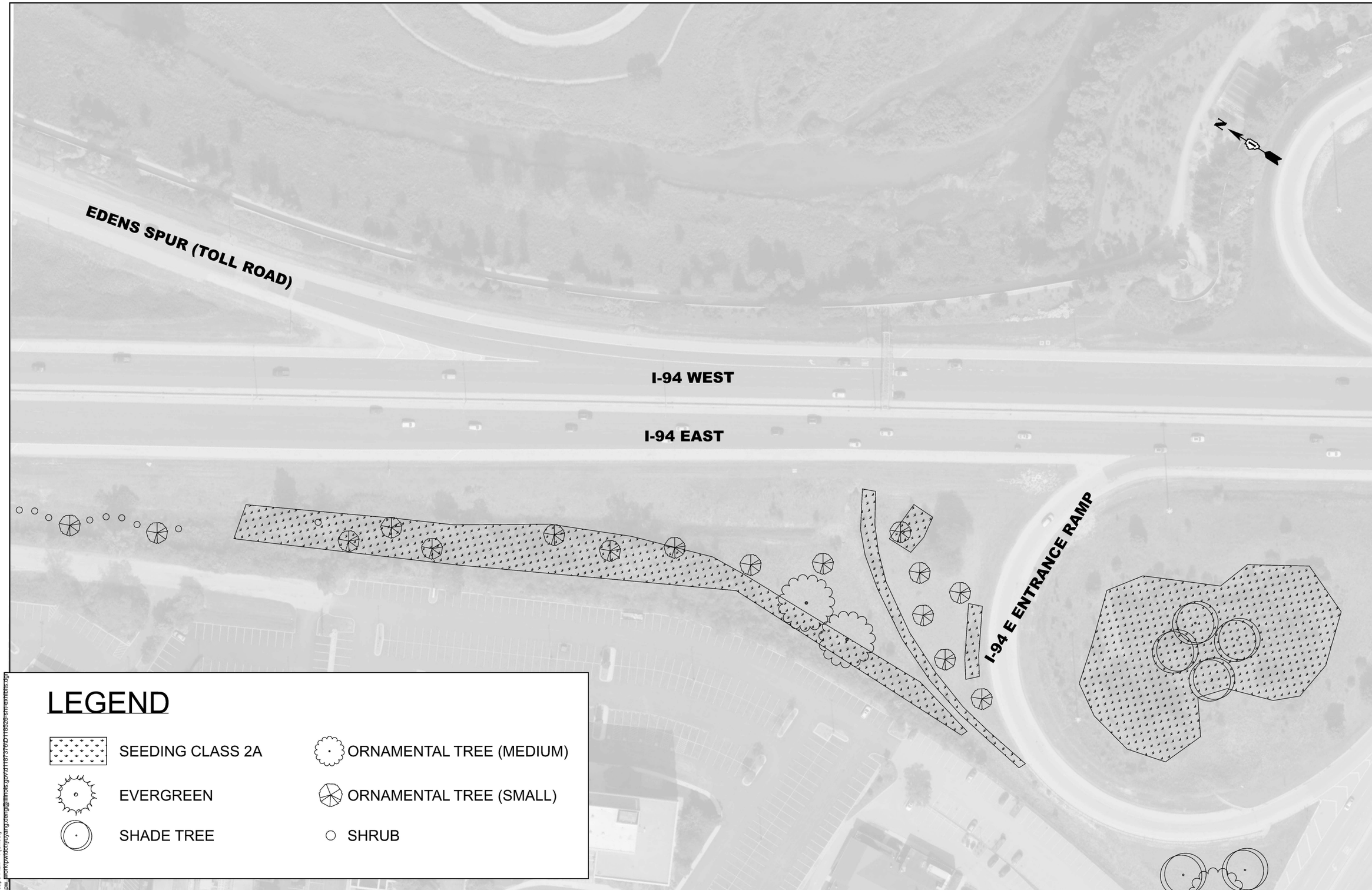

MODEL: Landscape Plan - 4 [Sheet]
FILE NAME: c:\pw_work\pwidot\yuyang.deng@illinois.gov\d1187376\D118526-sht-exhibits.dgn

USER NAME = Yuyang.Deng	DESIGNED -	REVISED -	STATE OF ILLINOIS DEPARTMENT OF TRANSPORTATION
	DRAWN -	REVISED -	
	CHECKED -	REVISED -	
PLOT DATE = 3/26/2026	DATE -	REVISED -	

LANDSCAPE PLANS

SCALE: 1"=50' | SHEET 04 OF 50 SHEETS | STA. 45+00.00 TO STA. 60+00.00

F.A.I RTE.	SECTION	COUNTY	TOTAL SHEETS	SHEET NO.
94	2025-2130-TR,LS	COOK	113	62
		CONTRACT NO. 80C96		
		ILLINOIS	FED. AID PROJECT	

© 2026 Microsoft Corporation © 2026 Maxar ©CNES (2026) Distribution Airbus DS

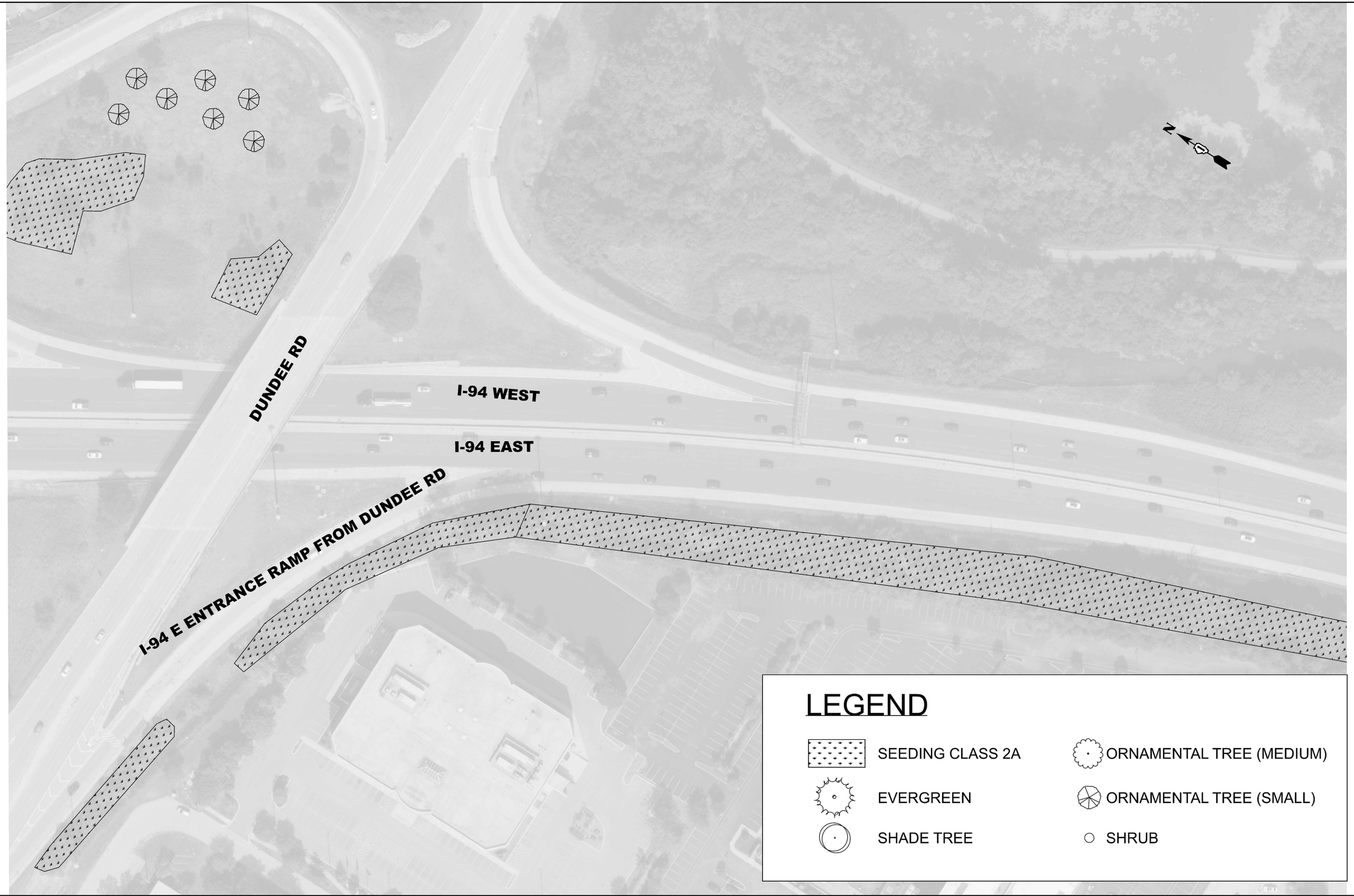

LEGEND

- SEEDING CLASS 2A
- EVERGREEN
- SHADE TREE
- ORNAMENTAL TREE (MEDIUM)
- ORNAMENTAL TREE (SMALL)
- SHRUB

USER NAME = Yuyang.Deng	DESIGNED -	REVISED -	
	DRAWN -	REVISED -	
	CHECKED -	REVISED -	
PLOT DATE = 3/26/2026	DATE -	REVISED -	

STATE OF ILLINOIS
DEPARTMENT OF TRANSPORTATION

LANDSCAPE PLANS

SCALE: 1"=50' | SHEET 05 OF 50 SHEETS | STA. 60+00.00 | TO STA. 75+00.00

F.A.I RTE.	SECTION	COUNTY	TOTAL SHEETS	SHEET NO.
94	2025-2130-TR,LS	COOK	113	63
		CONTRACT NO. 80C96		
	ILLINOIS FED. AID PROJECT			

MODEL: Landscape Plan - 5 [Sheet]
FILE NAME: c:\pw_work\pwidot\yuyang.deng@illinois.gov\d118737\6\D118526-sht-exhibits.dgn

© 2026 Microsoft Corporation © 2026 Maxar ©CNES (2026) Distribution Airbus DS



MODEL: Landscape Plan - 6 [Sheet]
FILE NAME: c:\pw_work\pwdot\yuyang.deng@illinois.gov\d11873761D118528-sht-exhibits.dgn

USER NAME = Yuyang.Deng	DESIGNED -	REVISED -	
	DRAWN -	REVISED -	
	CHECKED -	REVISED -	
PLOT DATE = 3/25/2026	DATE -	REVISED -	

STATE OF ILLINOIS
DEPARTMENT OF TRANSPORTATION

LANDSCAPE PLANS

SCALE: 1"=50' | SHEET 06 OF 50 SHEETS | STA. 75+00.00 | TO STA. 90+00.00

F.A.I RTE.	SECTION	COUNTY	TOTAL SHEETS	SHEET NO.
94	2025-2130-TR,LS	COOK	113	64
		CONTRACT NO. 80C96		
	ILLINOIS	FED. AID PROJECT		

© 2026 Microsoft Corporation © 2026 Maxar ©CNES (2026) Distribution Airbus DS

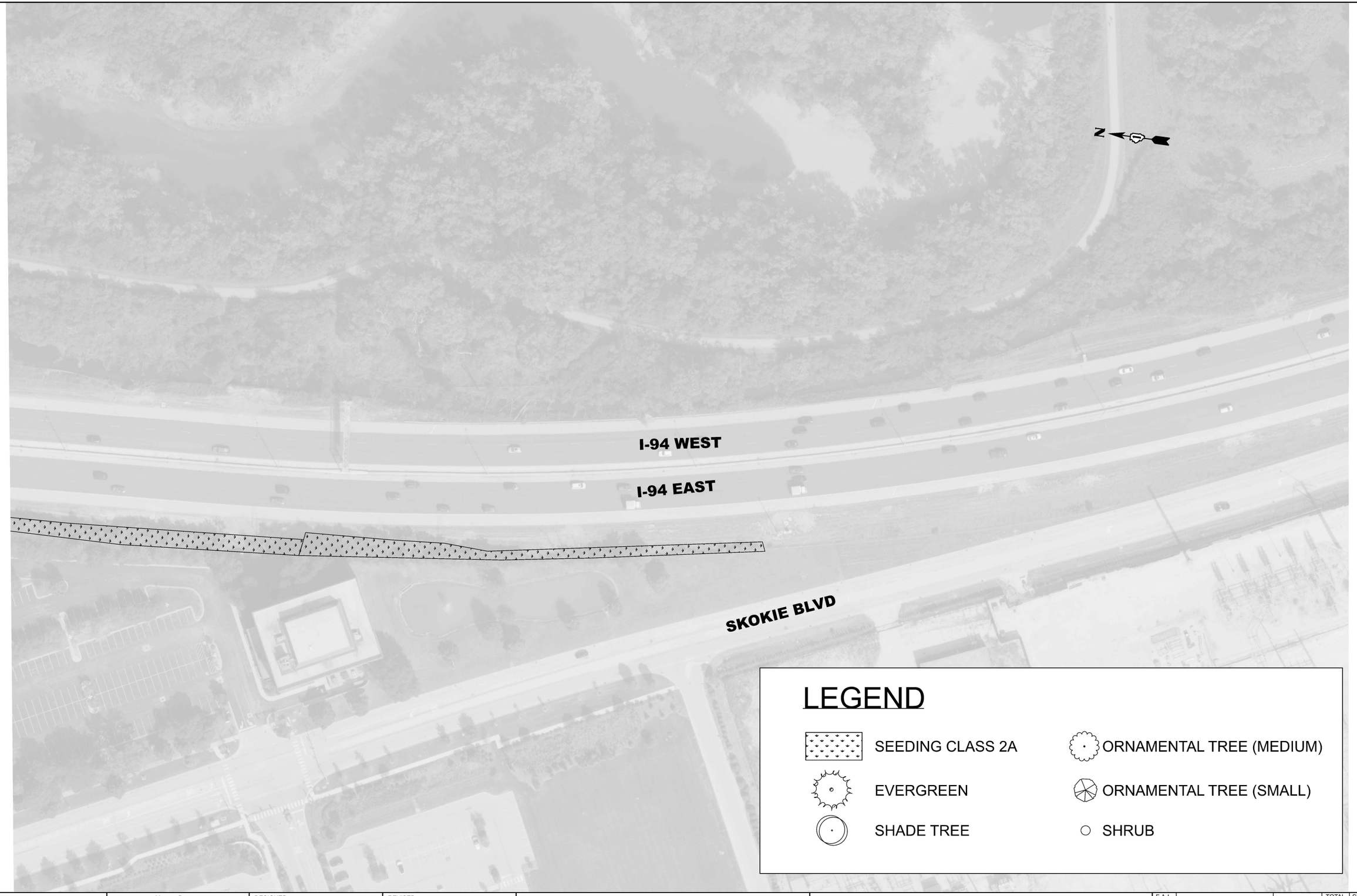

LEGEND

- SEEDING CLASS 2A
- EVERGREEN
- SHADE TREE
- ORNAMENTAL TREE (MEDIUM)
- ORNAMENTAL TREE (SMALL)
- SHRUB

MODEL: Landscape Plan - 7 [Sheet]
FILE NAME: c:\pw_work\pwidot\yuyang.deng@illinois.gov\d1187376\D1118526-sht-exhibits.dgn

USER NAME = Yuyang.Deng	DESIGNED -	REVISED -	
	DRAWN -	REVISED -	
	CHECKED -	REVISED -	
PLOT DATE = 3/25/2026	DATE -	REVISED -	

STATE OF ILLINOIS
DEPARTMENT OF TRANSPORTATION

LANDSCAPE PLANS

SCALE: 1"=50' | SHEET 07 OF 50 SHEETS | STA. 90+00.00 | TO STA. 105+00.00

F.A.I RTE.	SECTION	COUNTY	TOTAL SHEETS	SHEET NO.
94	2025-2130-TR,LS	COOK	113	65
		CONTRACT NO. 80C96		
	ILLINOIS FED. AID PROJECT			

© 2026 Microsoft Corporation © 2026 Maxar ©CNES (2026) Distribution Airbus DS



LEGEND

- SEEDING CLASS 2A
- EVERGREEN
- SHADE TREE
- ORNAMENTAL TREE (MEDIUM)
- ORNAMENTAL TREE (SMALL)
- SHRUB

MODEL: Landscape Plan - 8 [Sheet]
FILE NAME: c:\pw_work\pwidot\yuyang.deng@illinois.gov\d1187376\D1118526-sht-exhibits.dgn

USER NAME = Yuyang.Deng	DESIGNED -	REVISED -	
	DRAWN -	REVISED -	
	CHECKED -	REVISED -	
PLOT DATE = 3/25/2026	DATE -	REVISED -	

STATE OF ILLINOIS
DEPARTMENT OF TRANSPORTATION

LANDSCAPE PLANS

SCALE: 1"=50' | SHEET 08 OF 50 SHEETS | STA. 105+00.00 | TO STA. 120+00.00

F.A.I RTE.	SECTION	COUNTY	TOTAL SHEETS	SHEET NO.
94	2025-2130-TR,LS	COOK	113	66
		CONTRACT NO. 80C96		
	ILLINOIS FED. AID PROJECT			

© 2026 Microsoft Corporation © 2026 Maxar ©CNES (2026) Distribution Airbus DS



MODEL: Landscape Plan - 9 [Sheet]
FILE NAME: c:\pw_work\pwidot\yuyang.deng@illinois.gov\d1187376\D118526-sht-exhibits.dgn

USER NAME = Yuyang.Deng	DESIGNED -	REVISED -	STATE OF ILLINOIS DEPARTMENT OF TRANSPORTATION
	DRAWN -	REVISED -	
	CHECKED -	REVISED -	
PLOT DATE = 3/25/2026	DATE -	REVISED -	

LANDSCAPE PLANS

SCALE: 1"=50' | SHEET 09 OF 50 SHEETS | STA. 120+00.00 TO STA. 135+00.00

F.A.I RTE.	SECTION	COUNTY	TOTAL SHEETS	SHEET NO.
94	2025-2130-TR,LS	COOK	113	67
		CONTRACT NO. 80C96		
		ILLINOIS	FED. AID PROJECT	

© 2026 Microsoft Corporation © 2026 Maxar ©CNES (2026) Distribution Airbus DS



LEGEND

- SEEDING CLASS 2A
- EVERGREEN
- SHADE TREE
- ORNAMENTAL TREE (MEDIUM)
- ORNAMENTAL TREE (SMALL)
- SHRUB

MODEL: Landscape Plan - 10 [Sheet]
FILE NAME: c:\pw_work\pwdot\yuyang.deng@illinois.gov\d1187376\D1118526-sht-exhibits.dgn

USER NAME = Yuyang.Deng	DESIGNED -	REVISED -	
	DRAWN -	REVISED -	
	CHECKED -	REVISED -	
PLOT DATE = 3/26/2026	DATE -	REVISED -	

STATE OF ILLINOIS
DEPARTMENT OF TRANSPORTATION

LANDSCAPE PLANS

SCALE: 1"=50' | SHEET 10 OF 50 SHEETS | STA. 135+00.00 | TO STA. 150+00.00

F.A.I RTE.	SECTION	COUNTY	TOTAL SHEETS	SHEET NO.
94	2025-2130-TR,LS	COOK	113	68
		CONTRACT NO. 80C96		
	ILLINOIS FED. AID PROJECT			

© 2026 Microsoft Corporation © 2026 Maxar ©CNES (2026) Distribution Airbus DS

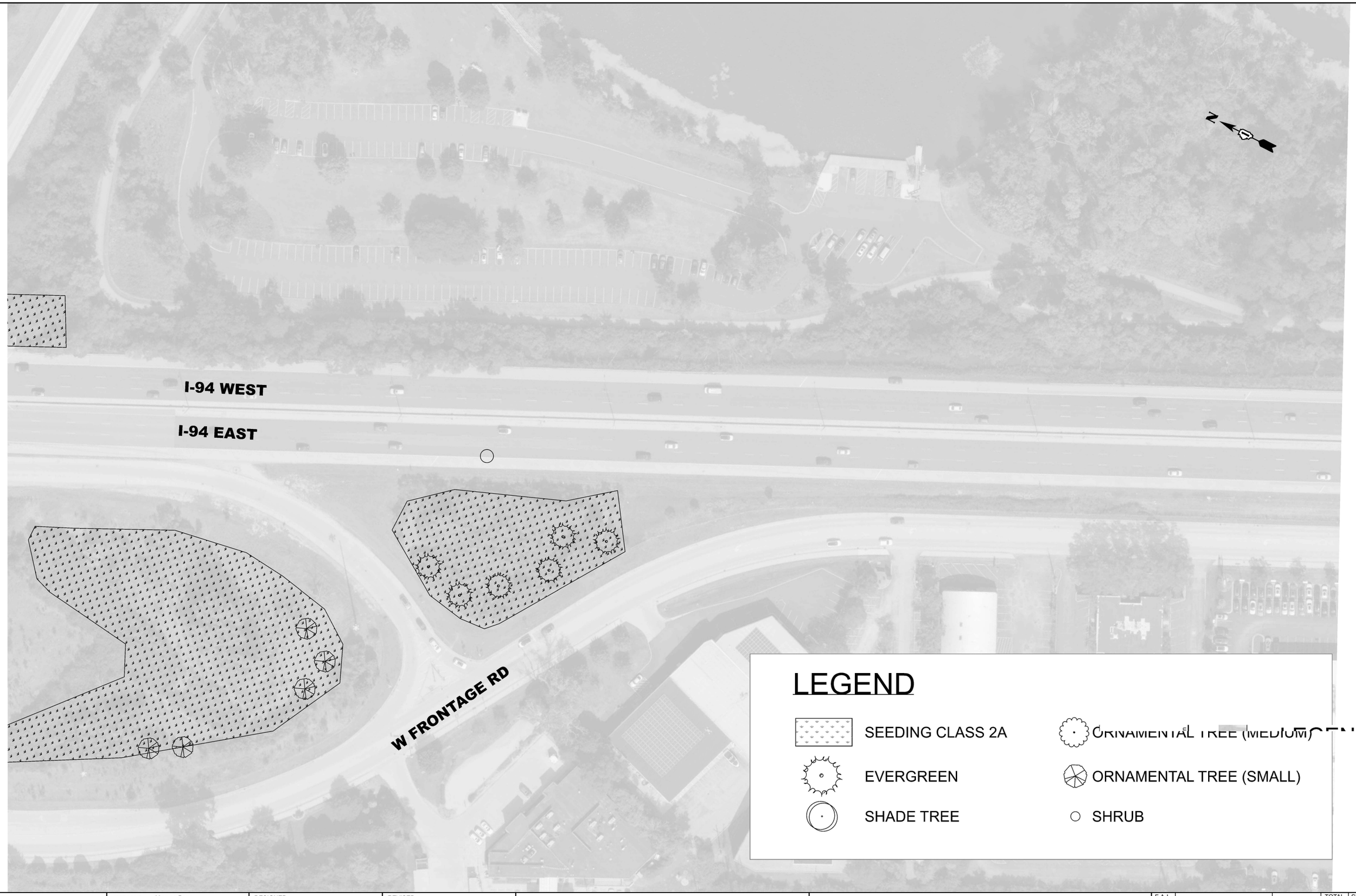

MODEL: Landscape Plan - 11 [Sheet]
FILE NAME: c:\pw_work\pwidot\yuyang.deng@illinois.gov\d1187376\D118526-sht-exhibits.dgn

USER NAME = Yuyang.Deng	DESIGNED -	REVISED -	
	DRAWN -	REVISED -	
	CHECKED -	REVISED -	
PLOT DATE = 3/26/2026	DATE -	REVISED -	

STATE OF ILLINOIS
DEPARTMENT OF TRANSPORTATION

LANDSCAPE PLANS

SCALE: 1"=50' | SHEET 11 OF 50 SHEETS | STA. 150+00.00 | TO STA. 165+00.00

F.A.I RTE.	SECTION	COUNTY	TOTAL SHEETS	SHEET NO.
94	2025-2130-TR,LS	COOK	113	69
		CONTRACT NO. 80C96		
	ILLINOIS FED. AID PROJECT			

© 2026 Microsoft Corporation © 2026 Maxar ©CNES (2026) Distribution Airbus DS

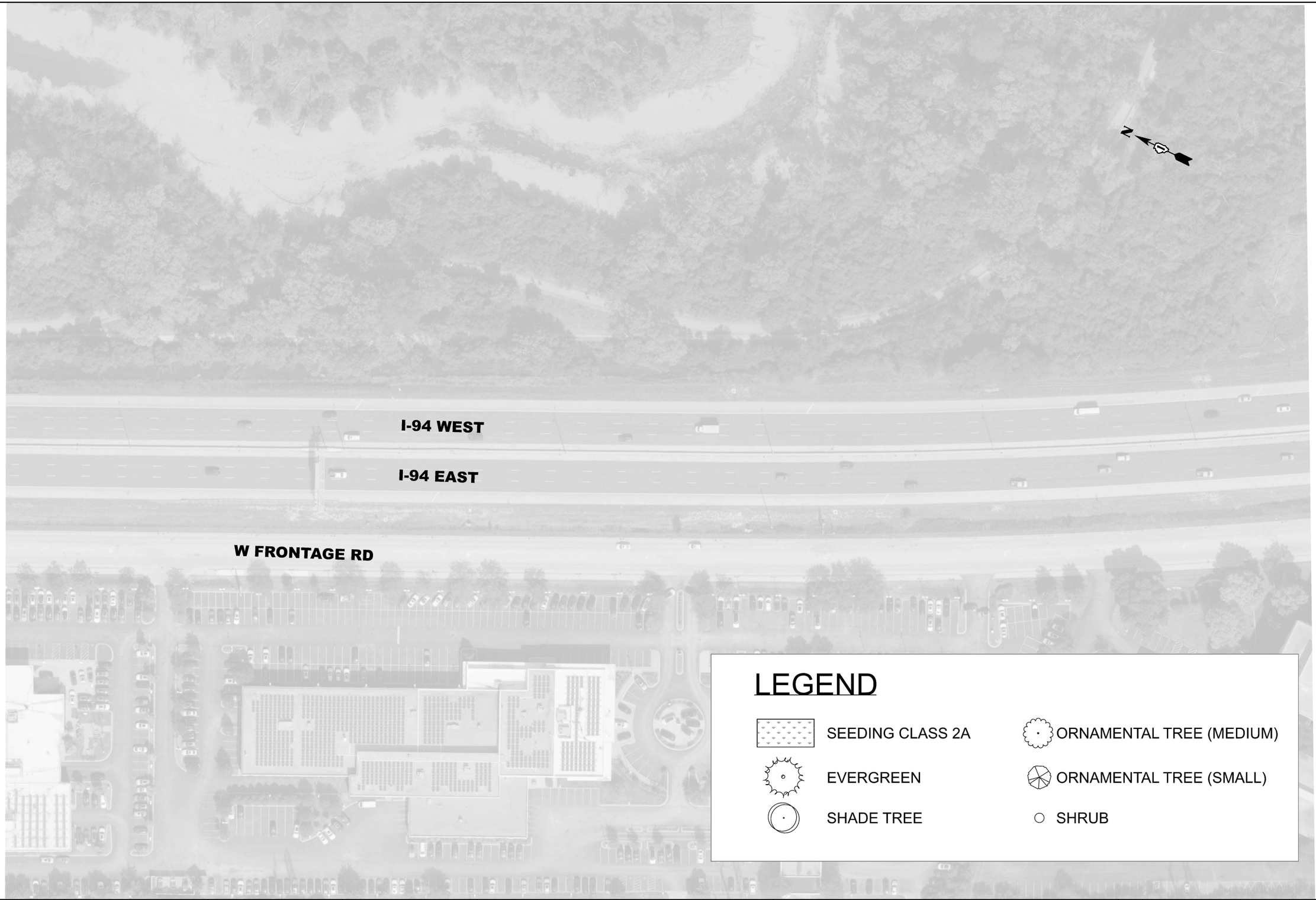

LEGEND

- SEEDING CLASS 2A
- EVERGREEN
- SHADE TREE
- ORNAMENTAL TREE (MEDIUM)
- ORNAMENTAL TREE (SMALL)
- SHRUB

MODEL: Landscape Plan - 12 [Sheet]
FILE NAME: c:\pw_work\pwdot\yuyang.deng@illinois.gov\d11873776\D118526-sht-exhibits.dgn

USER NAME = Yuyang.Deng	DESIGNED -	REVISED -	
	DRAWN -	REVISED -	
	CHECKED -	REVISED -	
PLOT DATE = 3/25/2026	DATE -	REVISED -	

STATE OF ILLINOIS
DEPARTMENT OF TRANSPORTATION

LANDSCAPE PLANS

SCALE: 1"=50' | SHEET 12 OF 50 SHEETS | STA. 165+00.00 | TO STA. 180+00.00

F.A.I RTE.	SECTION	COUNTY	TOTAL SHEETS	SHEET NO.
94	2025-2130-TR,LS	COOK	113	70
		CONTRACT NO. 80C96		
	ILLINOIS FED. AID PROJECT			

© 2026 Microsoft Corporation © 2026 Maxar ©CNES (2026) Distribution Airbus DS



MODEL: Landscape Plan - 13 [Sheet]
FILE NAME: c:\pw_work\pwidot\yuyang.deng@illinois.gov\d118737\D118526-sht-exhibits.dgn

USER NAME = Yuyang.Deng	DESIGNED -	REVISED -	
	DRAWN -	REVISED -	
	CHECKED -	REVISED -	
PLOT DATE = 3/25/2026	DATE -	REVISED -	

STATE OF ILLINOIS
DEPARTMENT OF TRANSPORTATION

LANDSCAPE PLANS

SCALE: 1"=50' | SHEET 13 OF 50 SHEETS | STA. 180+00.00 | TO STA. 195+00.00

F.A.I RTE.	SECTION	COUNTY	TOTAL SHEETS	SHEET NO.
94	2025-2130-TR,LS	COOK	113	71
		CONTRACT NO. 80C96		
	ILLINOIS FED. AID PROJECT			

© 2026 Microsoft Corporation © 2026 Maxar ©CNES (2026) Distribution Airbus DS

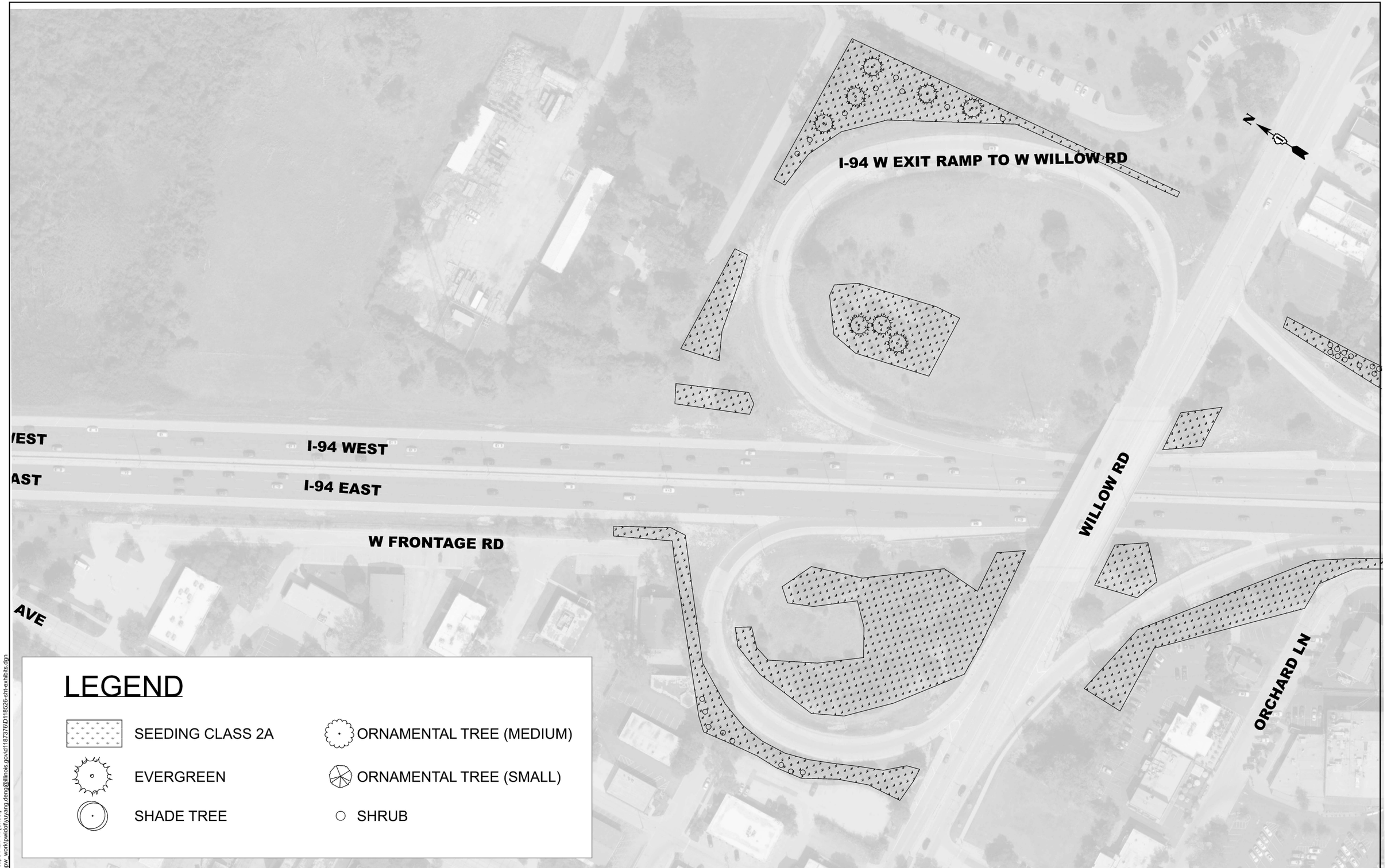

LEGEND

- SEEDING CLASS 2A
- EVERGREEN
- SHADE TREE
- ORNAMENTAL TREE (MEDIUM)
- ORNAMENTAL TREE (SMALL)
- SHRUB

MODEL: Landscape Plan-14 [Sheet]
FILE NAME: c:\pw_work\pwdot\yuyang.deng@illinois.gov\d1187376\D1118526-sht-exhibits.dgn

USER NAME = Yuyang.Deng	DESIGNED -	REVISED -
	DRAWN -	REVISED -
	CHECKED -	REVISED -
PLOT DATE = 3/26/2026	DATE -	REVISED -

STATE OF ILLINOIS
DEPARTMENT OF TRANSPORTATION

LANDSCAPE PLANS

SCALE: | SHEET 14 OF 50 SHEETS | STA. | TO STA.

F.A.I RTE.	SECTION	COUNTY	TOTAL SHEETS	SHEET NO.
94	2025-2130-TR,LS	COOK	113	72
		CONTRACT NO. 80C96		
	ILLINOIS FED. AID PROJECT			

© 2026 Microsoft Corporation © 2026 Maxar ©CNES (2026) Distribution Airbus DS

ORCHARD LN

MT PLEASANT ST

N

E FRONTAGE RD

I-94 WEST

I-94 EAST

W FRONTAGE RD

ORCHARD LN

LEGEND

- SEEDING CLASS 2A
- EVERGREEN
- SHADE TREE
- ORNAMENTAL TREE (MEDIUM)
- ORNAMENTAL TREE (SMALL)
- SHRUB

MODEL: Landscape Plan - 15 [Sheet]
FILE NAME: c:\pw_work\pwidot\yuyang.deng@illinois.gov\d1187376\D1118526-sht-exhibits.dgn

USER NAME = Yuyang.Deng	DESIGNED -	REVISED -	
	DRAWN -	REVISED -	
	CHECKED -	REVISED -	
PLOT DATE = 3/25/2026	DATE -	REVISED -	

STATE OF ILLINOIS
DEPARTMENT OF TRANSPORTATION

LANDSCAPE PLANS

SCALE: 1"=50' | SHEET 15 OF 50 SHEETS | STA. 210+00.00 | TO STA. 225+00.00

F.A.I RTE.	SECTION	COUNTY	TOTAL SHEETS	SHEET NO.
94	2025-2130-TR,LS	COOK	113	73
		CONTRACT NO. 80C96		
	ILLINOIS FED. AID PROJECT			

© 2026 Microsoft Corporation © 2026 Maxar ©CNES (2026) Distribution Airbus DS

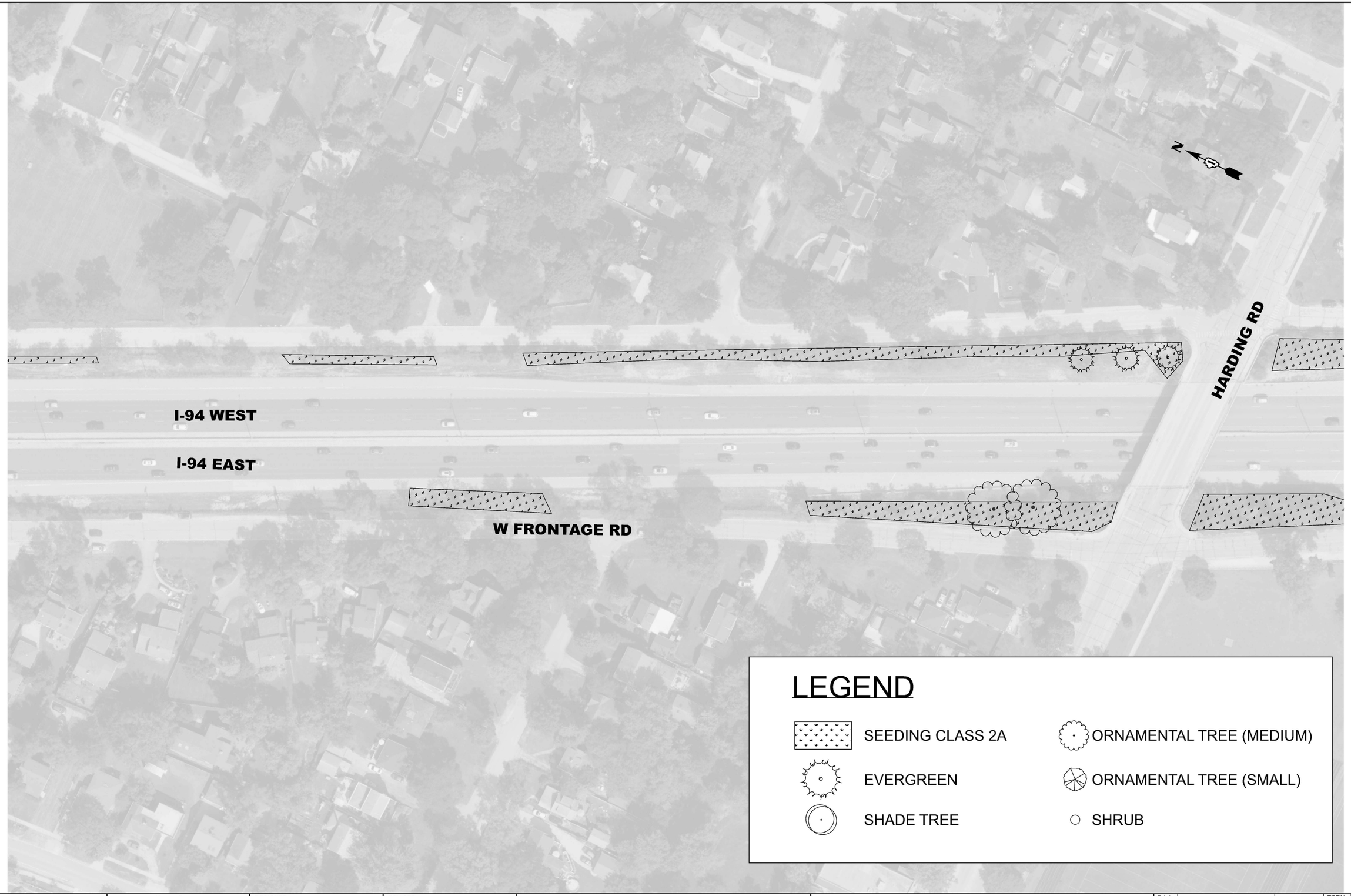

LEGEND

- SEEDING CLASS 2A
- EVERGREEN
- SHADE TREE
- ORNAMENTAL TREE (MEDIUM)
- ORNAMENTAL TREE (SMALL)
- SHRUB

MODEL: Landscape Plan - 16 [Sheet]
FILE NAME: c:\pw_work\pwidot\yuyang.deng@illinois.gov\d1187376\D118526-sht-exhbits.dgn

USER NAME = Yuyang.Deng	DESIGNED -	REVISED -	
	DRAWN -	REVISED -	
	CHECKED -	REVISED -	
PLOT DATE = 3/25/2026	DATE -	REVISED -	

STATE OF ILLINOIS
DEPARTMENT OF TRANSPORTATION

LANDSCAPE PLANS

SCALE: 1"=50' | SHEET 16 OF 50 SHEETS | STA. 225+00.00 | TO STA. 240+00.00

F.A.I RTE.	SECTION	COUNTY	TOTAL SHEETS	SHEET NO.
94	2025-2130-TR,LS	COOK	113	74
		CONTRACT NO. 80C96		
	ILLINOIS	FED. AID PROJECT		

© 2026 Microsoft Corporation © 2026 Maxar ©CNES (2026) Distribution Airbus DS

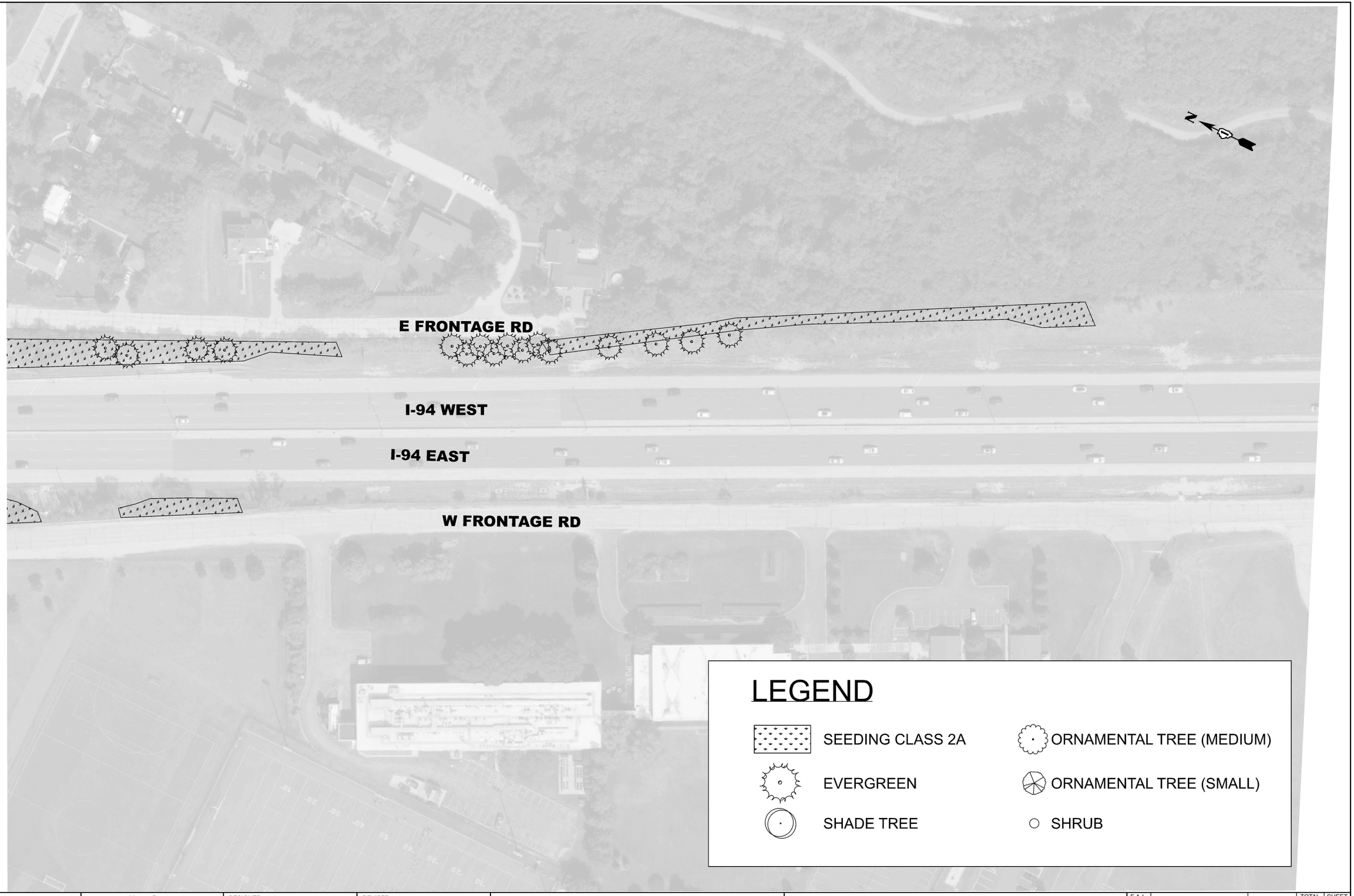

MODEL: Landscape Plan - 17 [Sheet]
FILE NAME: c:\pw_work\pwidot\yuyang.deng@illinois.gov\d1187376\D1118526-sht-exhibits.dgn

USER NAME = Yuyang.Deng	DESIGNED -	REVISED -	
	DRAWN -	REVISED -	
	CHECKED -	REVISED -	
PLOT DATE = 3/25/2026	DATE -	REVISED -	

STATE OF ILLINOIS
DEPARTMENT OF TRANSPORTATION

LANDSCAPE PLANS

SCALE: 1"=50' | SHEET 17 OF 50 SHEETS | STA. 240+00.00 | TO STA. 255+00.00

F.A.I RTE.	SECTION	COUNTY	TOTAL SHEETS	SHEET NO.
94	2025-2130-TR,LS	COOK	113	75
		CONTRACT NO. 80C96		
	ILLINOIS FED. AID PROJECT			

© 2026 Microsoft Corporation © 2026 Maxar ©CNES (2026) Distribution Airbus DS

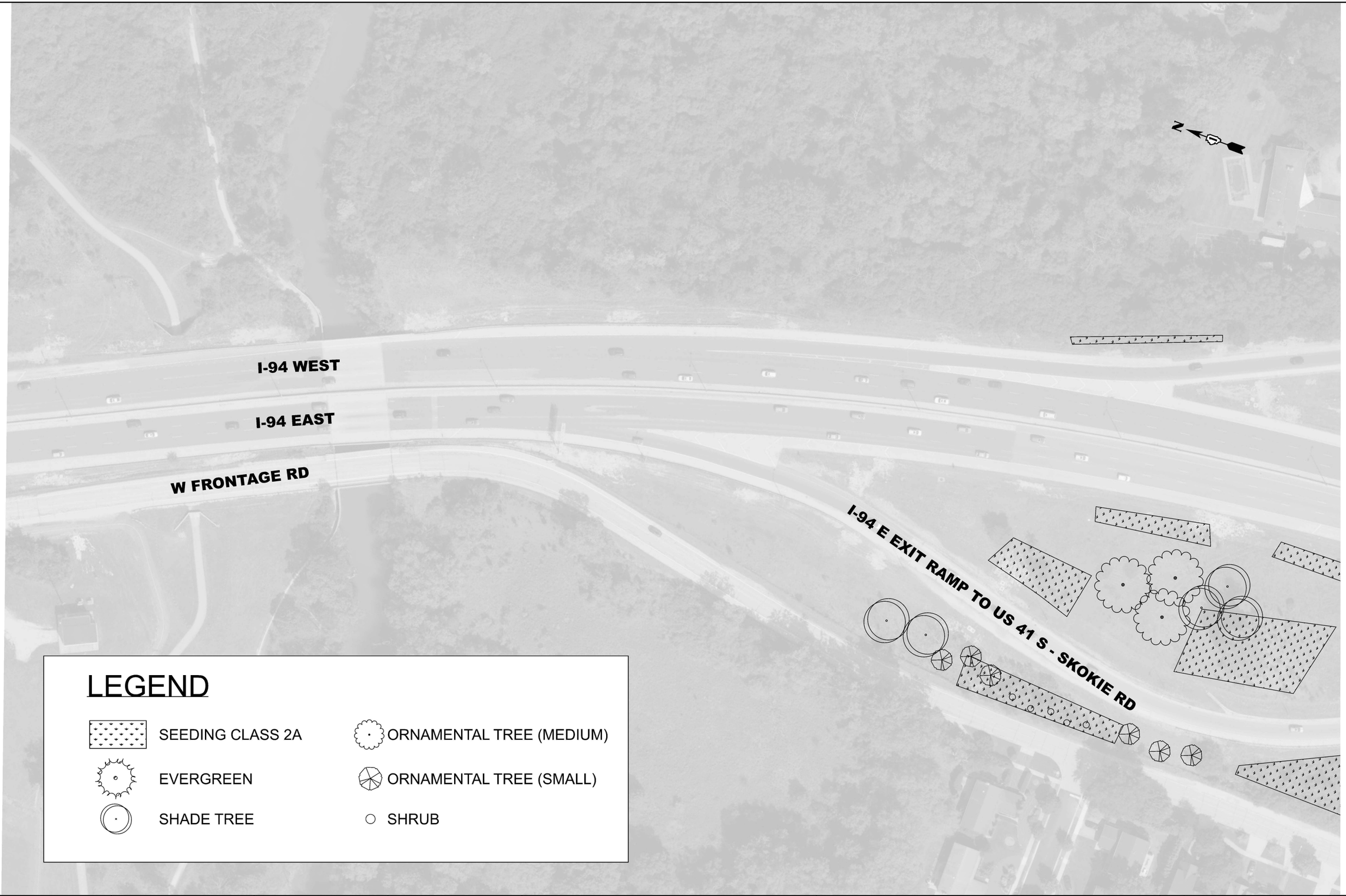

LEGEND

- SEEDING CLASS 2A
- EVERGREEN
- SHADE TREE
- ORNAMENTAL TREE (MEDIUM)
- ORNAMENTAL TREE (SMALL)
- SHRUB

MODEL: Landscape Plan - 18 [Sheet]
FILE NAME: c:\pw_work\pwdot\yuyang.deng@illinois.gov\d11873726\D118526-sht-exhibits.dgn

USER NAME = Yuyang.Deng	DESIGNED -	REVISED -	
	DRAWN -	REVISED -	
	CHECKED -	REVISED -	
PLOT DATE = 3/25/2026	DATE -	REVISED -	

STATE OF ILLINOIS
DEPARTMENT OF TRANSPORTATION

LANDSCAPE PLANS

SCALE: 1"=50' | SHEET 18 OF 50 SHEETS | STA. 255+00.00 | TO STA. 270+00.00

F.A.I RTE.	SECTION	COUNTY	TOTAL SHEETS	SHEET NO.
94	2025-2130-TR,LS	COOK	113	76
		CONTRACT NO. 80C96		
	ILLINOIS	FED. AID PROJECT		

© 2026 Microsoft Corporation © 2026 Maxar ©CNES (2026) Distribution Airbus DS

ILLINOIS RD

SKOKIE BLVD

I-94 WEST

I-94 EAST

I-94 E EXIT RAMP TO US 41 S - SKOKIE RD

N

LEGEND

- SEEDING CLASS 2A
- EVERGREEN
- SHADE TREE
- ORNAMENTAL TREE (MEDIUM)
- ORNAMENTAL TREE (SMALL)
- SHRUB

MODEL: Landscape Plan - 19 [Sheet]
FILE NAME: c:\pw_work\pwidot\yuyang.deng@illinois.gov\d118737\D118526-sht-exhibits.dgn

USER NAME = Yuyang.Deng	DESIGNED -	REVISED -	
	DRAWN -	REVISED -	
	CHECKED -	REVISED -	
PLOT DATE = 3/25/2026	DATE -	REVISED -	

STATE OF ILLINOIS
DEPARTMENT OF TRANSPORTATION

LANDSCAPE PLANS

SCALE: 1"=50' | SHEET 19 OF 50 SHEETS | STA. 270+00.00 | TO STA. 285+00.00

F.A.I RTE.	SECTION	COUNTY	TOTAL SHEETS	SHEET NO.
94	2025-2130-TR,LS	COOK	113	77
		CONTRACT NO. 80C96		
	ILLINOIS FED. AID PROJECT			

© 2026 Microsoft Corporation © 2026 Maxar ©CNES (2026) Distribution Airbus DS

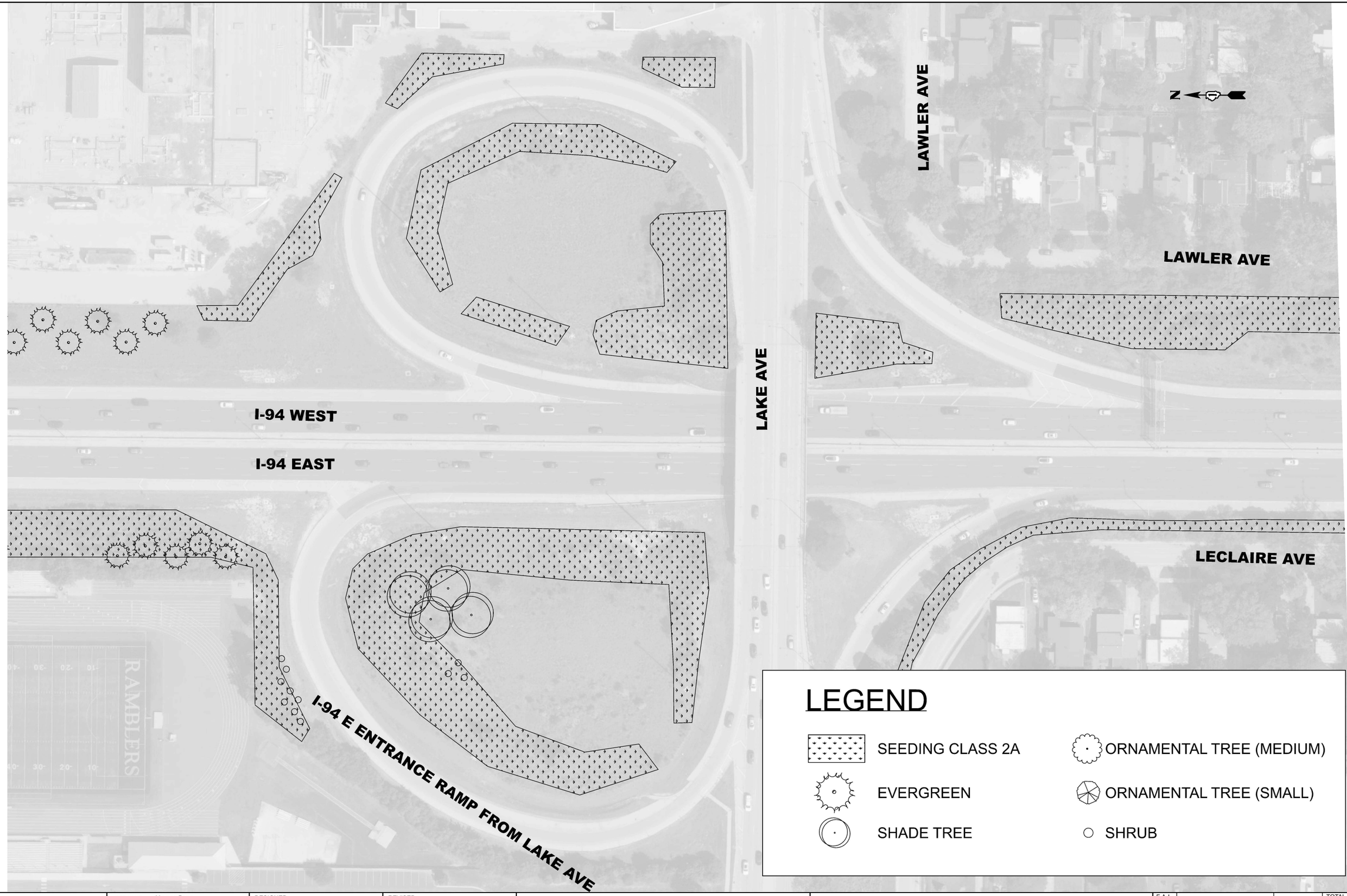

LEGEND

- SEEDING CLASS 2A
- EVERGREEN
- SHADE TREE
- ORNAMENTAL TREE (MEDIUM)
- ORNAMENTAL TREE (SMALL)
- SHRUB

MODEL: Landscape Plan - 20 [Sheet]
FILE NAME: c:\pw_work\pwdot\yuyang.deng@illinois.gov\d1187376\D1118526-sht-exhbits.dgn

USER NAME = Yuyang.Deng	DESIGNED -	REVISED -	
	DRAWN -	REVISED -	
	CHECKED -	REVISED -	
PLOT DATE = 3/25/2026	DATE -	REVISED -	

STATE OF ILLINOIS
DEPARTMENT OF TRANSPORTATION

LANDSCAPE PLANS

SCALE: 1"=50' | SHEET 20 OF 50 SHEETS | STA. 285+00.00 | TO STA. 300+00.00

F.A.I RTE.	SECTION	COUNTY	TOTAL SHEETS	SHEET NO.
94	2025-2130-TR,LS	COOK	113	78
		CONTRACT NO. 80C96		
	ILLINOIS FED. AID PROJECT			

© 2026 Microsoft Corporation © 2026 Maxar ©CNES (2026) Distribution Airbus DS



MODEL: Landscape Plan - 21 [Sheet]
FILE NAME: c:\pw_work\pwdot\yuyang.deng@illinois.gov\d11873760\D1118526-sht-exhibits.dgn

USER NAME = Yuyang.Deng	DESIGNED -	REVISED -	
	DRAWN -	REVISED -	
	CHECKED -	REVISED -	
PLOT DATE = 3/25/2026	DATE -	REVISED -	

STATE OF ILLINOIS
DEPARTMENT OF TRANSPORTATION

LANDSCAPE PLANS

SCALE: 1"=50' | SHEET 21 OF 50 SHEETS | STA. 300+00.00 | TO STA. 315+00.00

F.A.I RTE.	SECTION	COUNTY	TOTAL SHEETS	SHEET NO.
94	2025-2130-TR,LS	COOK	113	79
		CONTRACT NO. 80C96		
	ILLINOIS FED. AID PROJECT			

© 2026 Microsoft Corporation © 2026 Maxar ©CNES (2026) Distribution Airbus DS



LEGEND

- SEEDING CLASS 2A
- EVERGREEN
- SHADE TREE
- ORNAMENTAL TREE (MEDIUM)
- ORNAMENTAL TREE (SMALL)
- SHRUB

MODEL: Landscape Plan - 22 [Sheet]
FILE NAME: c:\pw_work\pwidot\yuyang.deng@illinois.gov\d11873761D118526t-sht-exhibits.dgn

USER NAME = Yuyang.Deng	DESIGNED -	REVISED -
	DRAWN -	REVISED -
	CHECKED -	REVISED -
PLOT DATE = 3/25/2026	DATE -	REVISED -

STATE OF ILLINOIS
DEPARTMENT OF TRANSPORTATION

LANDSCAPE PLANS

SCALE: 1"=50' | SHEET 22 OF 50 SHEETS | STA. 315+00.00 | TO STA. 330+00.00

F.A.I RTE.	SECTION	COUNTY	TOTAL SHEETS	SHEET NO.
94	2025-2130-TR,LS	COOK	113	80
		CONTRACT NO. 80C96		
	ILLINOIS FED. AID PROJECT			

© 2026 Microsoft Corporation © 2026 Maxar ©CNES (2026) Distribution Airbus DS

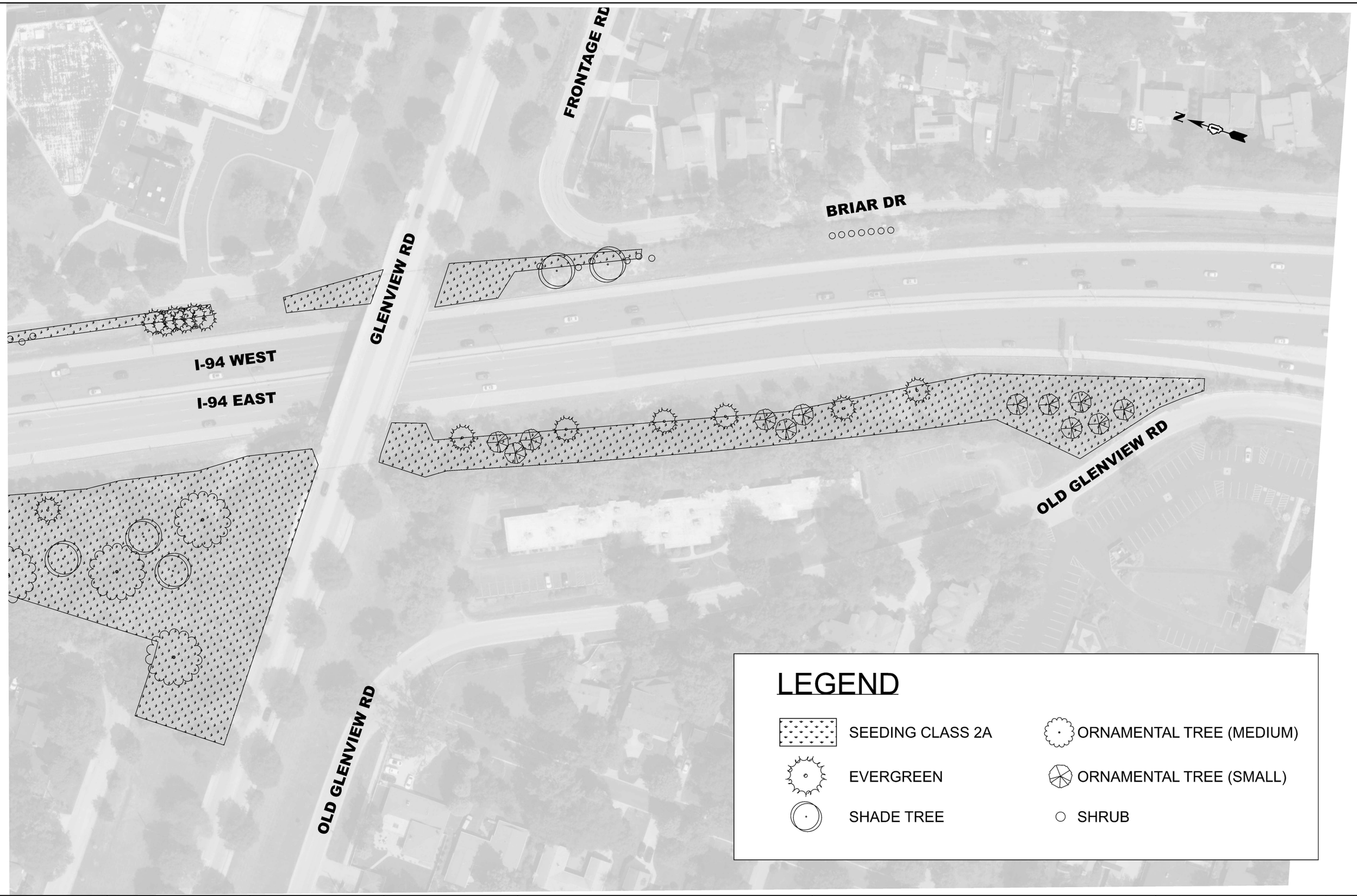

MODEL: Landscape Plan - 23 [Sheet]
FILE NAME: c:\pw_work\pwdot\yuyang.deng@illinois.gov\d11873761D118526-sht-exhibits.dgn

USER NAME = Yuyang.Deng	DESIGNED -	REVISED -
	DRAWN -	REVISED -
	CHECKED -	REVISED -
PLOT DATE = 3/25/2026	DATE -	REVISED -

STATE OF ILLINOIS
DEPARTMENT OF TRANSPORTATION

LANDSCAPE PLANS

SCALE: 1"=50' | SHEET 23 OF 50 SHEETS | STA. 330+00.00 | TO STA. 345+00.00

F.A.I RTE.	SECTION	COUNTY	TOTAL SHEETS	SHEET NO.
94	2025-2130-TR,LS	COOK	113	81
		CONTRACT NO. 80C96		
	ILLINOIS FED. AID PROJECT			

© 2026 Microsoft Corporation © 2026 Maxar ©CNES (2026) Distribution Airbus DS

LEGEND

- SEEDING CLASS 2A
- EVERGREEN
- SHADE TREE
- ORNAMENTAL TREE (MEDIUM)
- ORNAMENTAL TREE (SMALL)
- SHRUB

I-94 WEST

I-94 EAST

FRONTAGE RD

OLD ORCHARD RD

EXIT RAMP TO OLD ORCHARD RD

N

MODEL: Landscape Plan - 24 [Sheet]
FILE NAME: c:\pw_work\pwidot\yuyang.deng@illinois.gov\d1187376\D118526\sht-exhibits.dgn

USER NAME = Yuyang.Deng	DESIGNED -	REVISED -
	DRAWN -	REVISED -
	CHECKED -	REVISED -
PLOT DATE = 3/25/2026	DATE -	REVISED -

STATE OF ILLINOIS
DEPARTMENT OF TRANSPORTATION

LANDSCAPE PLANS

SCALE: 1"=50' | SHEET 24 OF 50 SHEETS | STA. 345+00.00 | TO STA. 360+00.00

F.A.I RTE.	SECTION	COUNTY	TOTAL SHEETS	SHEET NO.
94	2025-2130-TR,LS	COOK	113	82
		CONTRACT NO. 80C96		
	ILLINOIS FED. AID PROJECT			

© 2026 Microsoft Corporation © 2026 Maxar ©CNES (2026) Distribution Airbus DS

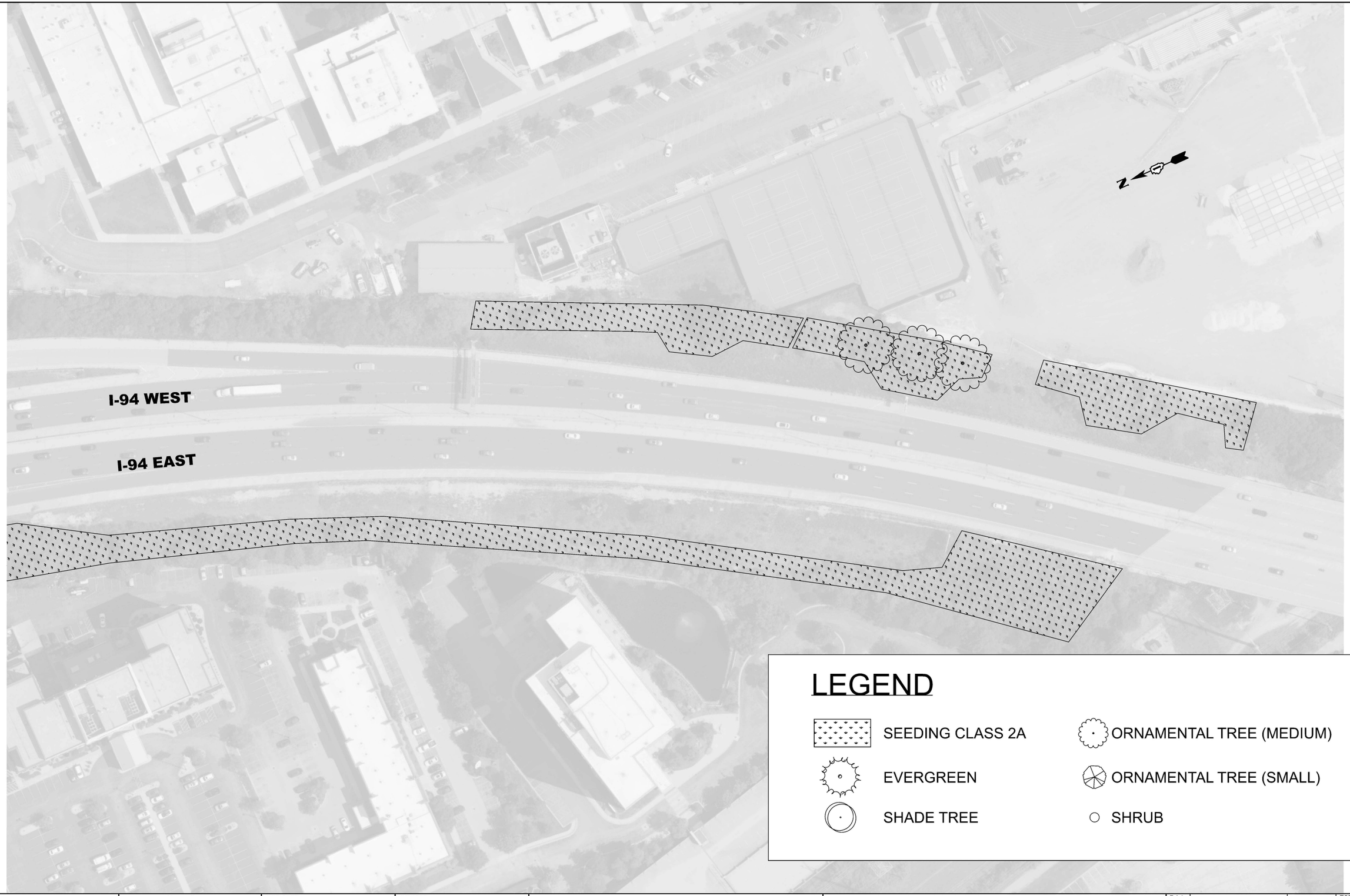

LEGEND

- SEEDING CLASS 2A
- EVERGREEN
- SHADE TREE
- ORNAMENTAL TREE (MEDIUM)
- ORNAMENTAL TREE (SMALL)
- SHRUB

USER NAME = Yuyang.Deng	DESIGNED -	REVISED -	
	DRAWN -	REVISED -	
	CHECKED -	REVISED -	
PLOT DATE = 3/25/2026	DATE -	REVISED -	

STATE OF ILLINOIS
DEPARTMENT OF TRANSPORTATION

LANDSCAPE PLANS

SCALE: 1"=50' | SHEET 25 OF 50 SHEETS | STA. 360+00.00 | TO STA. 375+00.00

F.A.I RTE.	SECTION	COUNTY	TOTAL SHEETS	SHEET NO.
94	2025-2130-TR,LS	COOK	113	83
		CONTRACT NO. 80C96		
	ILLINOIS	FED. AID PROJECT		

MODEL: Landscape Plan - 25 [Sheet]
FILE NAME: c:\pw_work\pwidot\yuyang.deng@illinois.gov\d118737\D118526-sht-exhibits.dgn

© 2026 Microsoft Corporation © 2026 Maxar ©CNES (2026) Distribution Airbus DS

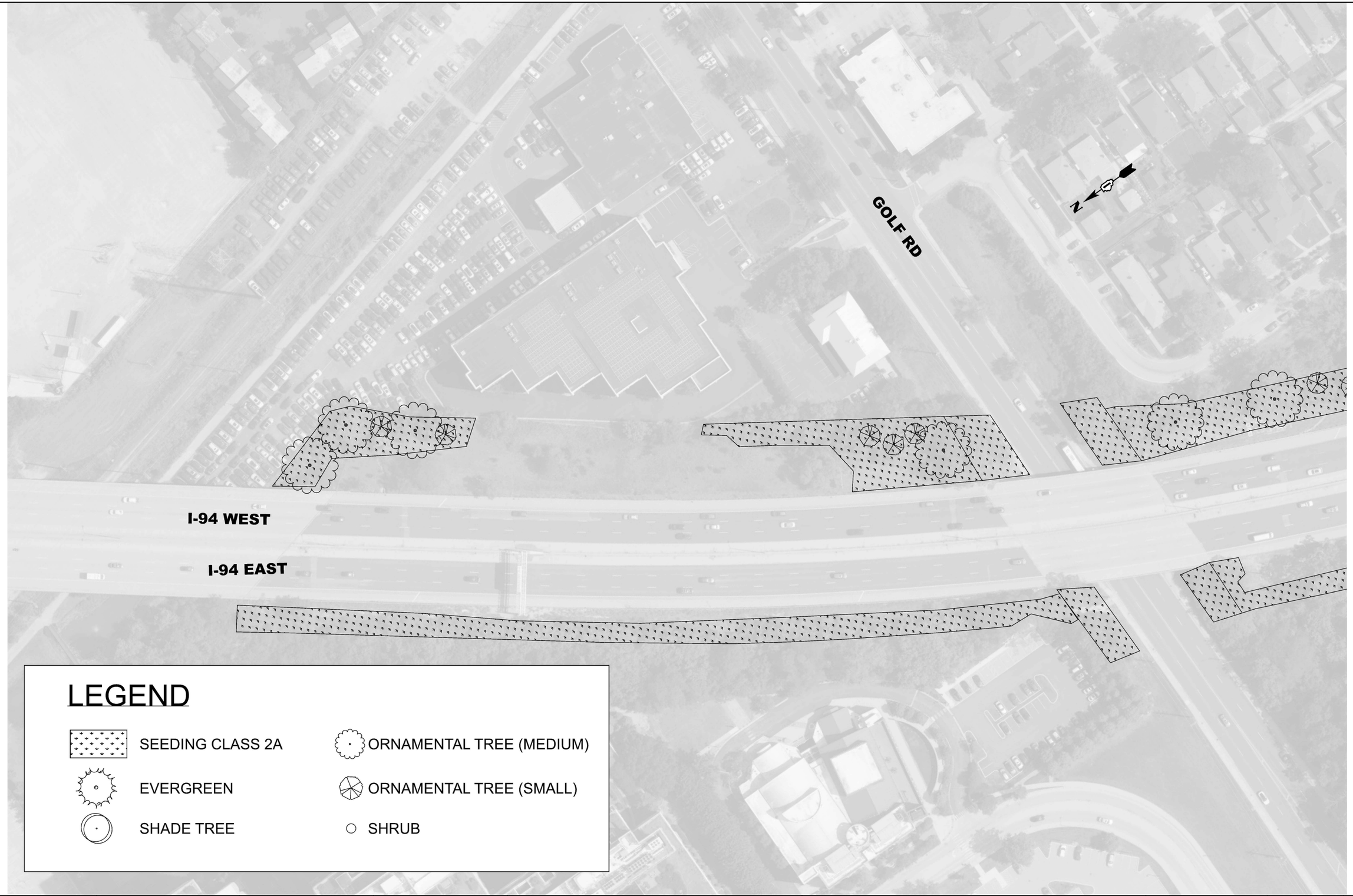

LEGEND

- SEEDING CLASS 2A
- EVERGREEN
- SHADE TREE
- ORNAMENTAL TREE (MEDIUM)
- ORNAMENTAL TREE (SMALL)
- SHRUB

MODEL: Landscape Plan - 26 [Sheet]
FILE NAME: c:\pw_work\pwidot\yuyang.deng@illinois.gov\d118737\D118526-sht-exhibits.dgn

USER NAME = Yuyang.Deng	DESIGNED -	REVISED -
	DRAWN -	REVISED -
	CHECKED -	REVISED -
PLOT DATE = 3/25/2026	DATE -	REVISED -

STATE OF ILLINOIS
DEPARTMENT OF TRANSPORTATION

LANDSCAPE PLANS

SCALE: 1"=50' | SHEET 26 OF 50 SHEETS | STA. 375+00.00 | TO STA. 390+00.00

F.A.I RTE.	SECTION	COUNTY	TOTAL SHEETS	SHEET NO.
94	2025-2130-TR,LS	COOK	113	84
		CONTRACT NO. 80C96		
	ILLINOIS FED. AID PROJECT			

© 2026 Microsoft Corporation © 2026 Maxar ©CNES (2026) Distribution Airbus DS

EMERSON ST

I-94 WEST

I-94 EAST

EMERSON ST

LEGEND

- SEEDING CLASS 2A
- EVERGREEN
- SHADE TREE
- ORNAMENTAL TREE (MEDIUM)
- ORNAMENTAL TREE (SMALL)
- SHRUB

MODEL: Landscape Plan - 27 [Sheet]
FILE NAME: c:\pw_work\pwidot\yuyang.deng@illinois.gov\d118737\D118528-sht-exhibits.dgn

USER NAME = Yuyang.Deng	DESIGNED -	REVISED -
	DRAWN -	REVISED -
	CHECKED -	REVISED -
PLOT DATE = 3/25/2026	DATE -	REVISED -

STATE OF ILLINOIS
DEPARTMENT OF TRANSPORTATION

LANDSCAPE PLANS

SCALE: 1"=50' | SHEET 27 OF 50 SHEETS | STA. 390+00.00 | TO STA. 405+00.00

F.A.I RTE.	SECTION	COUNTY	TOTAL SHEETS	SHEET NO.
94	2025-2130-TR,LS	COOK	113	85
		CONTRACT NO. 80C96		
	ILLINOIS	FED. AID PROJECT		

© 2026 Microsoft Corporation © 2026 Maxar ©CNES (2026) Distribution Airbus DS

FRONTAGE RD

LONG AVE

I-94 WEST

I-94 EAST

LOTUS AVE

CHURCH ST

LONG AVE

N

LEGEND

- SEEDING CLASS 2A
- EVERGREEN
- SHADE TREE
- ORNAMENTAL TREE (MEDIUM)
- ORNAMENTAL TREE (SMALL)
- SHRUB

MODEL: Landscape Plan - 28 [Sheet]
FILE NAME: c:\pw_work\pwidot\yuyang.deng@illinois.gov\d1187376\D1118528-sht-exhibits.dgn

USER NAME = Yuyang.Deng	DESIGNED -	REVISED -
	DRAWN -	REVISED -
	CHECKED -	REVISED -
PLOT DATE = 3/25/2026	DATE -	REVISED -

STATE OF ILLINOIS
DEPARTMENT OF TRANSPORTATION

LANDSCAPE PLANS

SCALE: 1"=50' | SHEET 28 OF 50 SHEETS | STA. 405+00.00 | TO STA. 420+00.00

F.A.I RTE.	SECTION	COUNTY	TOTAL SHEETS	SHEET NO.
94	2025-2130-TR,LS	COOK	113	86
		CONTRACT NO. 80C96		
	ILLINOIS	FED. AID PROJECT		

© 2026 Microsoft Corporation © 2026 Maxar ©CNES (2026) Distribution Airbus DS

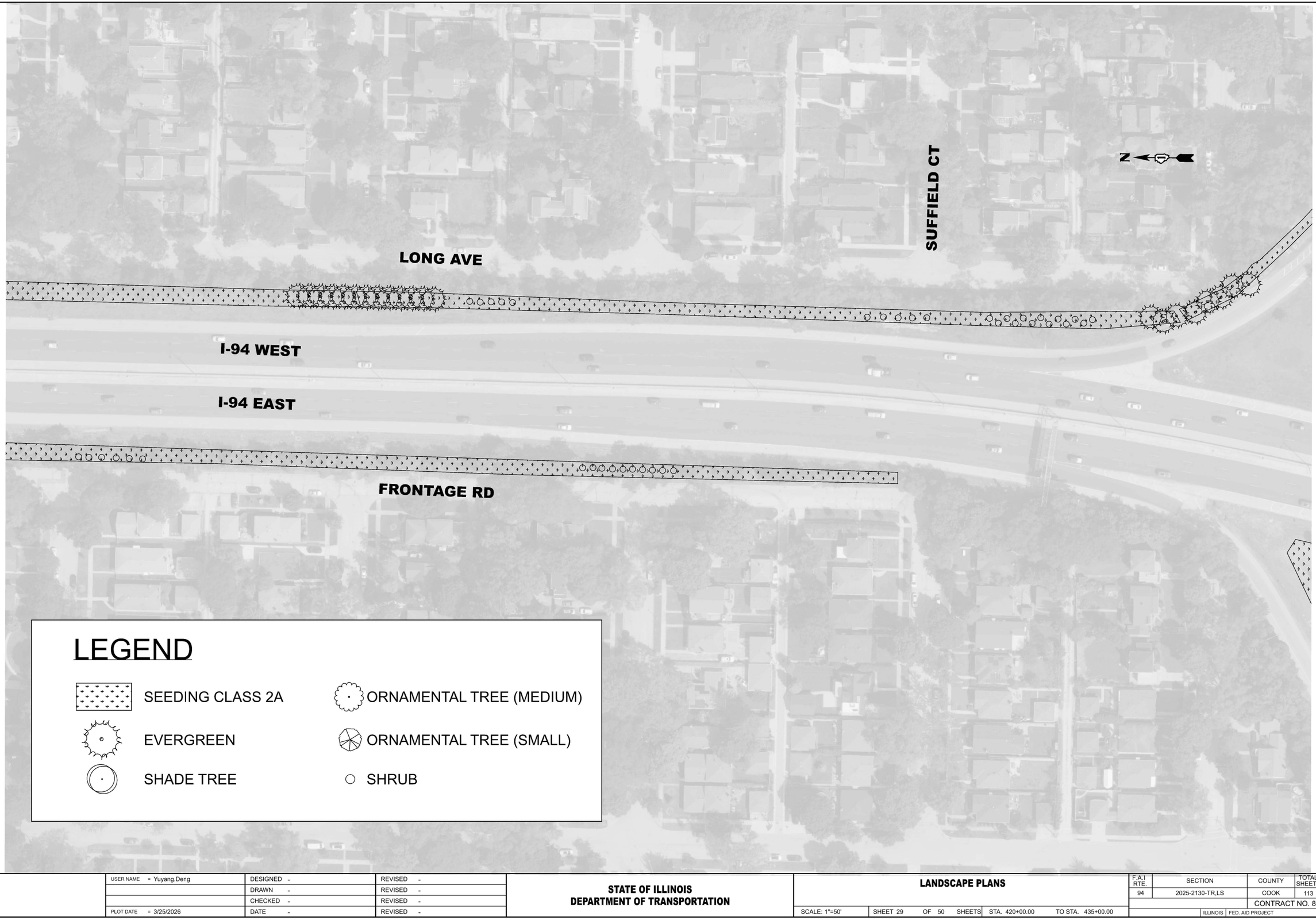

LEGEND

- SEEDING CLASS 2A
- EVERGREEN
- SHADE TREE
- ORNAMENTAL TREE (MEDIUM)
- ORNAMENTAL TREE (SMALL)
- SHRUB

MODEL: Landscape Plan - 29 [Sheet]
FILE NAME: c:\pw_work\pwidot\yuyang.deng@illinois.gov\d118737\D118526-sht-exhibits.dgn

USER NAME = Yuyang.Deng	DESIGNED -	REVISED -
	DRAWN -	REVISED -
	CHECKED -	REVISED -
PLOT DATE = 3/25/2026	DATE -	REVISED -

STATE OF ILLINOIS
DEPARTMENT OF TRANSPORTATION

LANDSCAPE PLANS

SCALE: 1"=50' | SHEET 29 OF 50 SHEETS | STA. 420+00.00 | TO STA. 435+00.00

F.A.I RTE.	SECTION	COUNTY	TOTAL SHEETS	SHEET NO.
94	2025-2130-TR,LS	COOK	113	87
		CONTRACT NO. 80C96		
	ILLINOIS FED. AID PROJECT			

© 2026 Microsoft Corporation © 2026 Maxar ©CNES (2026) Distribution Airbus DS

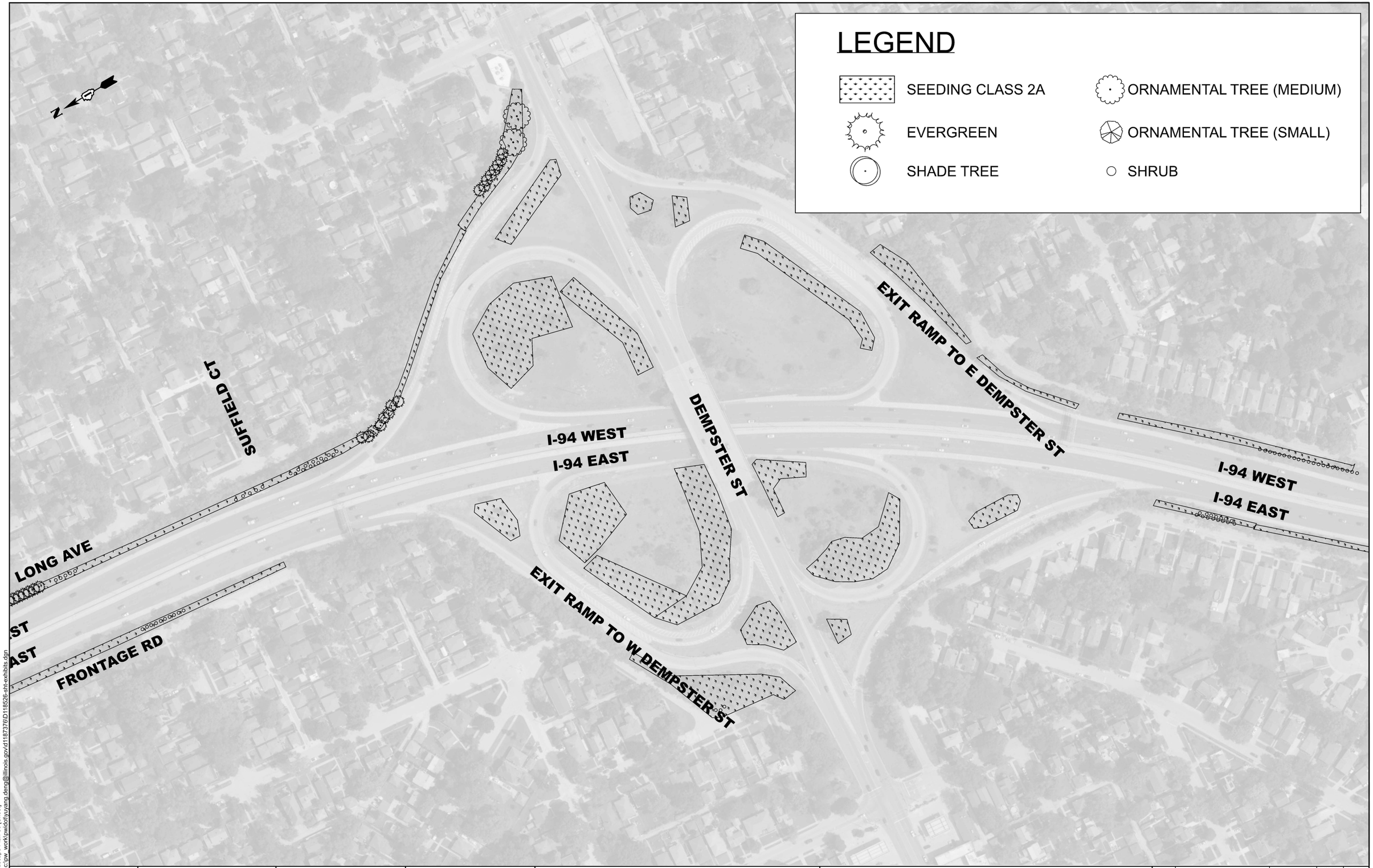

MODEL: Landscape Plan-30 [Sheet]
FILE NAME: c:\pw_work\pwidot\yuyang.deng@illinois.gov\d118737\D118526-sht-exhibits.dgn

USER NAME = Yuyang.Deng	DESIGNED -	REVISED -	
	DRAWN -	REVISED -	
	CHECKED -	REVISED -	
PLOT DATE = 3/26/2026	DATE -	REVISED -	

STATE OF ILLINOIS
DEPARTMENT OF TRANSPORTATION

LANDSCAPE PLANS

SCALE: | SHEET 30 OF 50 SHEETS | STA. | TO STA.

F.A.I RTE.	SECTION	COUNTY	TOTAL SHEETS	SHEET NO.
94	2025-2130-TR,LS	COOK	113	88
		CONTRACT NO. 80C96		
	ILLINOIS	FED. AID PROJECT		

© 2026 Microsoft Corporation © 2026 Maxar ©CNES (2026) Distribution Airbus DS

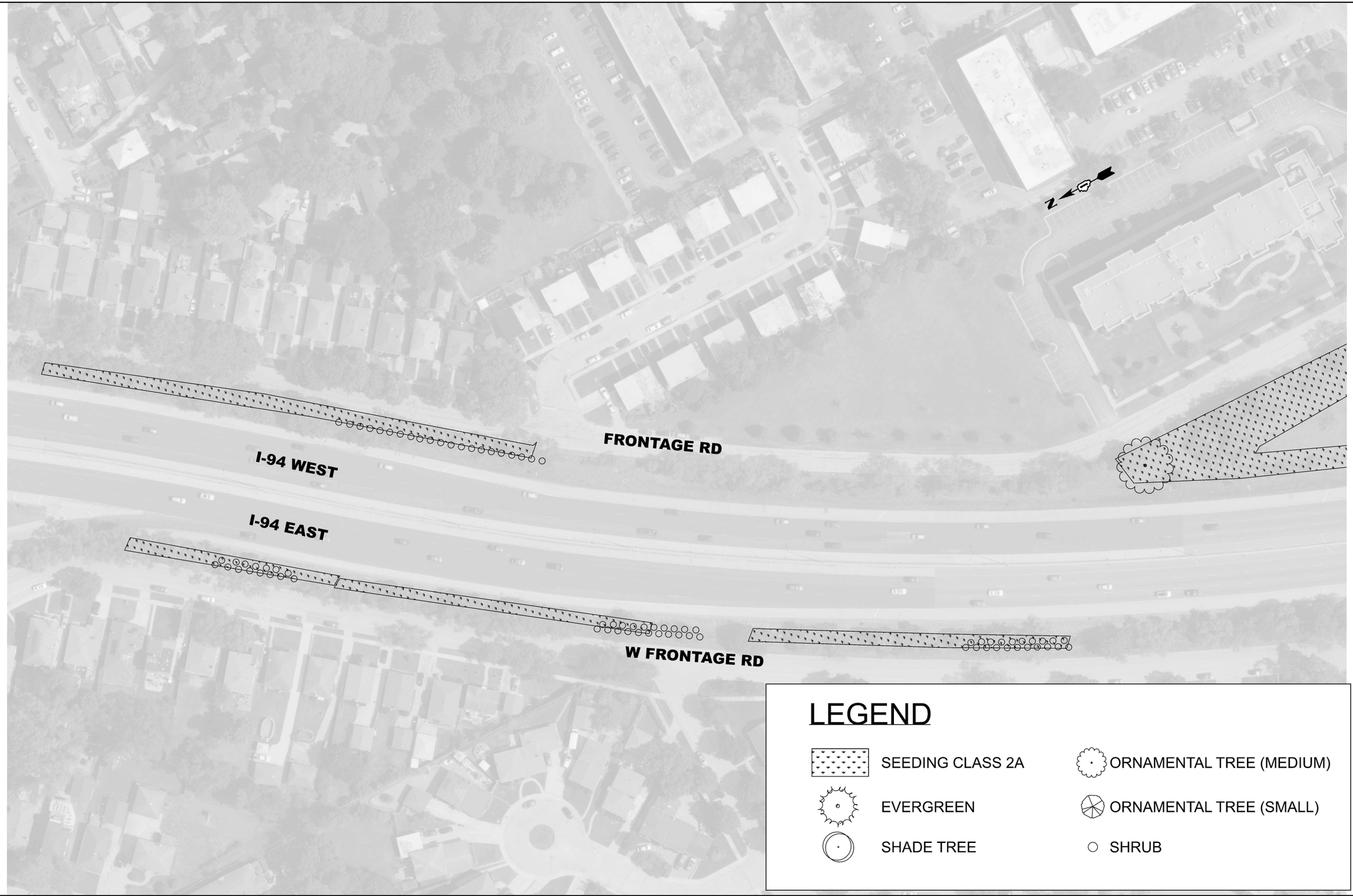

LEGEND

- SEEDING CLASS 2A
- EVERGREEN
- SHADE TREE
- ORNAMENTAL TREE (MEDIUM)
- ORNAMENTAL TREE (SMALL)
- SHRUB

USER NAME = Yuyang.Deng	DESIGNED -	REVISED -
	DRAWN -	REVISED -
	CHECKED -	REVISED -
PLOT DATE = 3/25/2026	DATE -	REVISED -

STATE OF ILLINOIS
DEPARTMENT OF TRANSPORTATION

LANDSCAPE PLANS

SCALE: 1"=50' | SHEET 31 OF 50 SHEETS | STA. 450+00.00 | TO STA. 465+00.00

F.A.I RTE.	SECTION	COUNTY	TOTAL SHEETS	SHEET NO.
94	2025-2130-TR,LS	COOK	113	89
		CONTRACT NO. 80C96		
	ILLINOIS FED. AID PROJECT			

MODEL: Landscape Plan - 31 [Sheet]
FILE NAME: c:\pw_work\pwidot\yuyang.deng@illinois.gov\d11873716\D118526-sht-exhibits.dgn

© 2026 Microsoft Corporation © 2026 Maxar ©CNES (2026) Distribution Airbus DS

LEGEND

- SEEDING CLASS 2A
- EVERGREEN
- SHADE TREE
- ORNAMENTAL TREE (MEDIUM)
- ORNAMENTAL TREE (SMALL)
- SHRUB



MODEL: Landscape Plan - 32 [Sheet]
FILE NAME: c:\pw_work\pwdot\yuyang.deng@illinois.gov\d1187376\D118526-sht-exhibits.dgn

USER NAME = Yuyang.Deng	DESIGNED -	REVISED -
	DRAWN -	REVISED -
	CHECKED -	REVISED -
PLOT DATE = 3/25/2026	DATE -	REVISED -

STATE OF ILLINOIS
DEPARTMENT OF TRANSPORTATION

LANDSCAPE PLANS

SCALE: 1"=50' | SHEET 32 OF 50 SHEETS | STA. 465+00.00 | TO STA. 480+00.00

F.A.I RTE.	SECTION	COUNTY	TOTAL SHEETS	SHEET NO.
94	2025-2130-TR,LS	COOK	113	90
		CONTRACT NO. 80C96		
	ILLINOIS FED. AID PROJECT			

© 2026 Microsoft Corporation © 2026 Maxar ©CNES (2026) Distribution Airbus DS

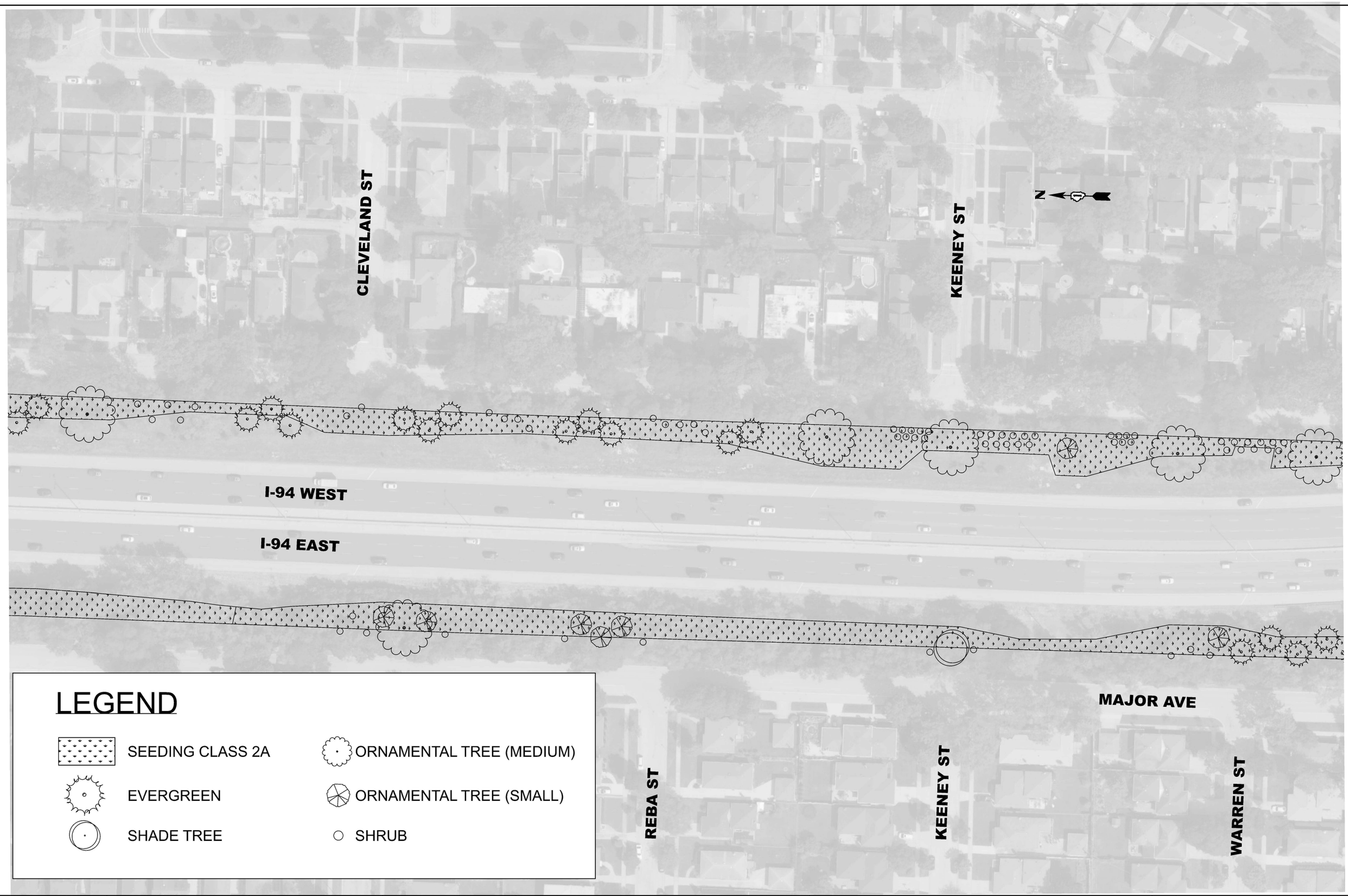

LEGEND

- SEEDING CLASS 2A
- EVERGREEN
- SHADE TREE
- ORNAMENTAL TREE (MEDIUM)
- ORNAMENTAL TREE (SMALL)
- SHRUB

MODEL: Landscape Plan - 33 [Sheet]
FILE NAME: c:\pw_work\pwdot\yuyang.deng@illinois.gov\d1187376\D118526-sht-exhibits.dgn

USER NAME = Yuyang.Deng	DESIGNED -	REVISED -
	DRAWN -	REVISED -
	CHECKED -	REVISED -
PLOT DATE = 3/25/2026	DATE -	REVISED -

STATE OF ILLINOIS
DEPARTMENT OF TRANSPORTATION

LANDSCAPE PLANS

SCALE: 1"=50' | SHEET 33 OF 50 SHEETS | STA. 480+00.00 | TO STA. 495+00.00

F.A.I RTE.	SECTION	COUNTY	TOTAL SHEETS	SHEET NO.
94	2025-2130-TR,LS	COOK	113	91
		CONTRACT NO. 80C96		
	ILLINOIS FED. AID PROJECT			

© 2026 Microsoft Corporation © 2026 Maxar ©CNES (2026) Distribution Airbus DS

LEGEND

- SEEDING CLASS 2A
- EVERGREEN
- SHADE TREE
- ORNAMENTAL TREE (MEDIUM)
- ORNAMENTAL TREE (SMALL)
- SHRUB

N

OAKTON ST

I-94 WEST

I-94 EAST

GROSS POINT RD

MODEL: Landscape Plan - 34 [Sheet]
FILE NAME: c:\pw_work\pwidot\yuyang.deng@illinois.gov\d118737\D118526-sht-exhibits.dgn

USER NAME = Yuyang.Deng	DESIGNED -	REVISED -	
	DRAWN -	REVISED -	
	CHECKED -	REVISED -	
PLOT DATE = 3/25/2026	DATE -	REVISED -	

STATE OF ILLINOIS
DEPARTMENT OF TRANSPORTATION

LANDSCAPE PLANS

SCALE: 1"=50' | SHEET 34 OF 50 SHEETS | STA. 495+00.00 | TO STA. 510+00.00

F.A.I RTE.	SECTION	COUNTY	TOTAL SHEETS	SHEET NO.
94	2025-2130-TR,LS	COOK	113	92
		CONTRACT NO. 80C96		
	ILLINOIS	FED. AID PROJECT		

© 2026 Microsoft Corporation © 2026 Maxar ©CNES (2026) Distribution Airbus DS



LEGEND

- SEEDING CLASS 2A
- EVERGREEN
- SHADE TREE
- ORNAMENTAL TREE (MEDIUM)
- ORNAMENTAL TREE (SMALL)
- SHRUB

USER NAME = Yuyang.Deng	DESIGNED -	REVISED -	
	DRAWN -	REVISED -	
	CHECKED -	REVISED -	
PLOT DATE = 3/25/2026	DATE -	REVISED -	

STATE OF ILLINOIS
DEPARTMENT OF TRANSPORTATION

LANDSCAPE PLANS

SCALE: 1"=50' | SHEET 35 OF 50 SHEETS | STA. 510+00.00 | TO STA. 525+00.00

F.A.I RTE.	SECTION	COUNTY	TOTAL SHEETS	SHEET NO.
94	2025-2130-TR,LS	COOK	113	93
		CONTRACT NO. 80C96		
	ILLINOIS FED. AID PROJECT			

MODEL: Landscape Plan - 35 [Sheet]
FILE NAME: c:\pw_work\pwdot\yuyang.deng@illinois.gov\d1187376\D118526-sht-exhibits.dgn

© 2026 Microsoft Corporation © 2026 Maxar ©CNES (2026) Distribution Airbus DS

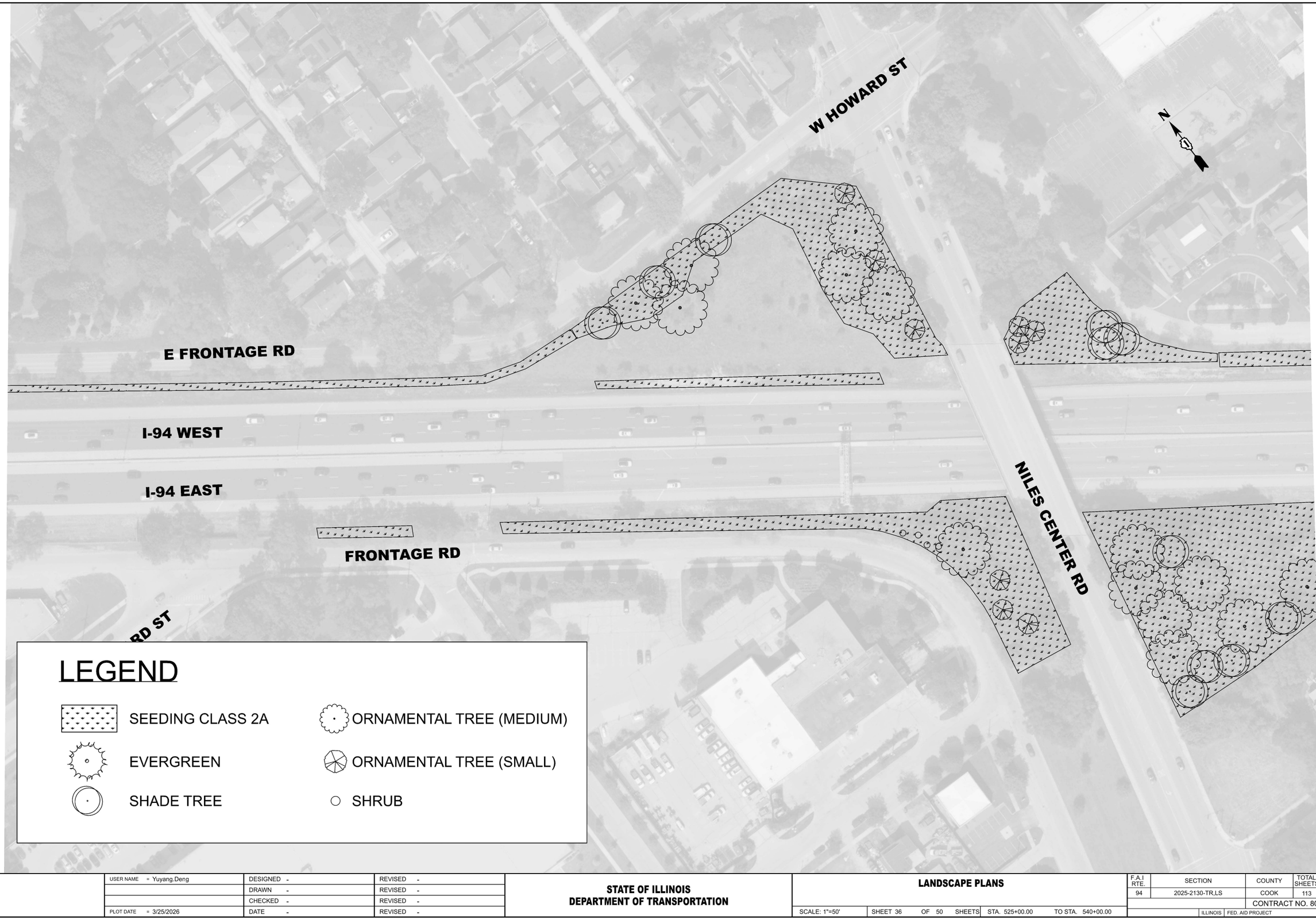

LEGEND

- SEEDING CLASS 2A
- EVERGREEN
- SHADE TREE
- ORNAMENTAL TREE (MEDIUM)
- ORNAMENTAL TREE (SMALL)
- SHRUB

MODEL: Landscape Plan - 36 [Sheet]
FILE NAME: c:\pw_work\pwidot\yuyang.deng@illinois.gov\d1187376\D1118526-sht-exhibits.dgn

USER NAME = Yuyang.Deng	DESIGNED -	REVISED -	
	DRAWN -	REVISED -	
	CHECKED -	REVISED -	
PLOT DATE = 3/25/2026	DATE -	REVISED -	

STATE OF ILLINOIS
DEPARTMENT OF TRANSPORTATION

LANDSCAPE PLANS

SCALE: 1"=50' | SHEET 36 OF 50 SHEETS | STA. 525+00.00 | TO STA. 540+00.00

F.A.I RTE.	SECTION	COUNTY	TOTAL SHEETS	SHEET NO.
94	2025-2130-TR,LS	COOK	113	94
		CONTRACT NO. 80C96		
	ILLINOIS FED. AID PROJECT			

© 2026 Microsoft Corporation © 2026 Maxar ©CNES (2026) Distribution Airbus DS

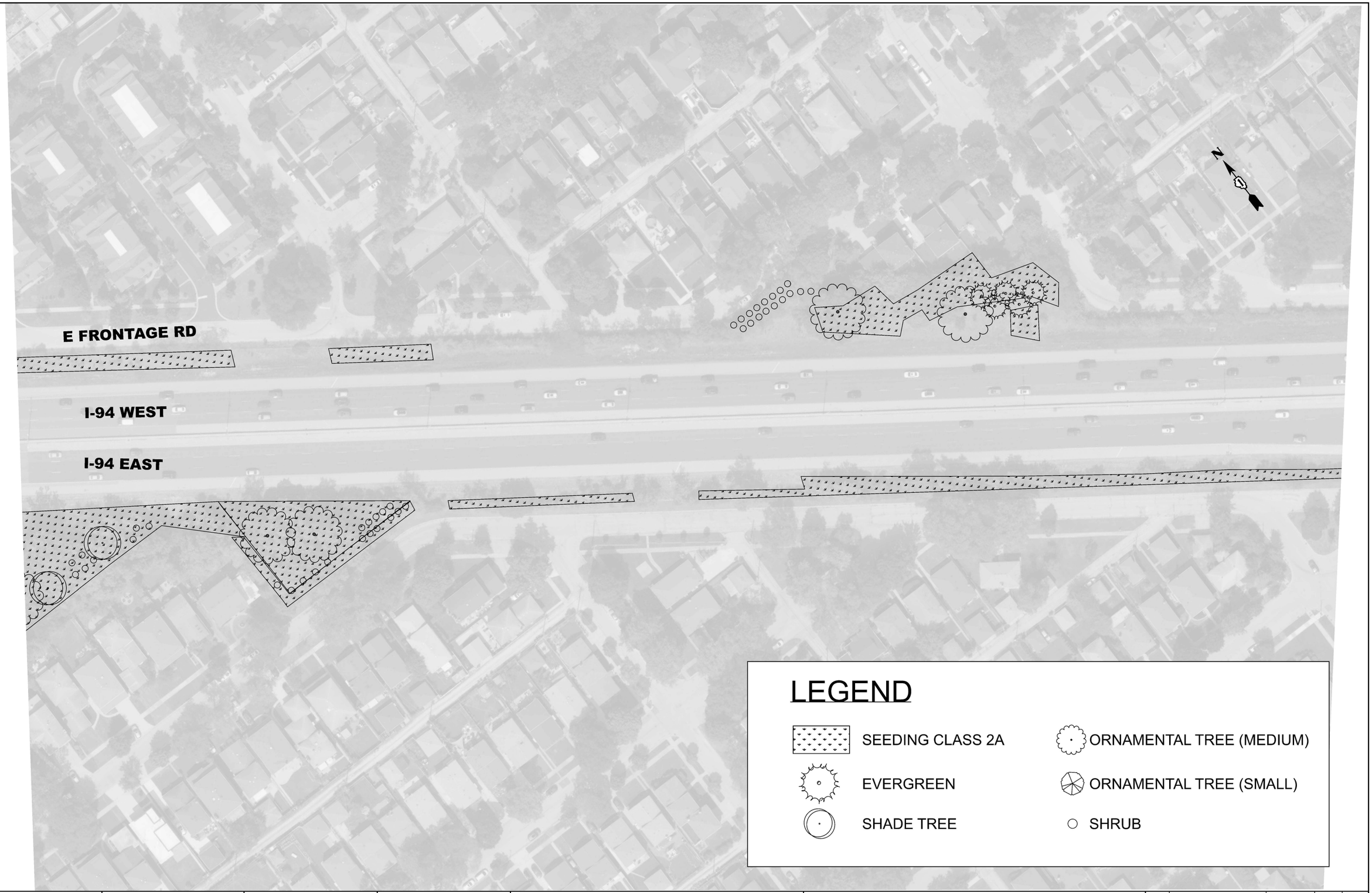

LEGEND

- SEEDING CLASS 2A
- EVERGREEN
- SHADE TREE
- ORNAMENTAL TREE (MEDIUM)
- ORNAMENTAL TREE (SMALL)
- SHRUB

USER NAME = Yuyang.Deng	DESIGNED -	REVISED -
	DRAWN -	REVISED -
	CHECKED -	REVISED -
PLOT DATE = 3/25/2026	DATE -	REVISED -

STATE OF ILLINOIS
DEPARTMENT OF TRANSPORTATION

LANDSCAPE PLANS

SCALE: 1"=50' | SHEET 37 OF 50 SHEETS | STA. 540+00.00 | TO STA. 555+00.00

F.A.I RTE.	SECTION	COUNTY	TOTAL SHEETS	SHEET NO.
94	2025-2130-TR,LS	COOK	113	95
		CONTRACT NO. 80C96		
	ILLINOIS	FED. AID PROJECT		

MODEL: Landscape Plan - 37 [Sheet]
FILE NAME: c:\pw_work\pwdot\yuyang.deng@illinois.gov\d1187376\D118526-sht-exhibits.dgn

© 2026 Microsoft Corporation © 2026 Maxar ©CNES (2026) Distribution Airbus DS

E FRONTAGE RD

I-94 W ENTRANCE RAMP FROM TOUHY AVE

I-94 WEST

I-94 EAST

W TOUHY AVE

N

LEGEND

- SEEDING CLASS 2A
- EVERGREEN
- SHADE TREE
- ORNAMENTAL TREE (MEDIUM)
- ORNAMENTAL TREE (SMALL)
- SHRUB

MODEL: Landscape Plan - 38 [Sheet]
FILE NAME: c:\pw_work\pwdot\yuyang.deng@illinois.gov\d11873761D118528-sht-exhibits.dgn

USER NAME = Yuyang.Deng	DESIGNED -	REVISED -
	DRAWN -	REVISED -
	CHECKED -	REVISED -
PLOT DATE = 3/25/2026	DATE -	REVISED -

STATE OF ILLINOIS
DEPARTMENT OF TRANSPORTATION

LANDSCAPE PLANS

SCALE: 1"=50' | SHEET 38 OF 50 SHEETS | STA. 555+00.00 | TO STA. 570+00.00

F.A.I RTE.	SECTION	COUNTY	TOTAL SHEETS	SHEET NO.
94	2025-2130-TR,LS	COOK	113	96
		CONTRACT NO. 80C96		
	ILLINOIS FED. AID PROJECT			

© 2026 Microsoft Corporation © 2026 Maxar ©CNES (2026) Distribution Airbus DS

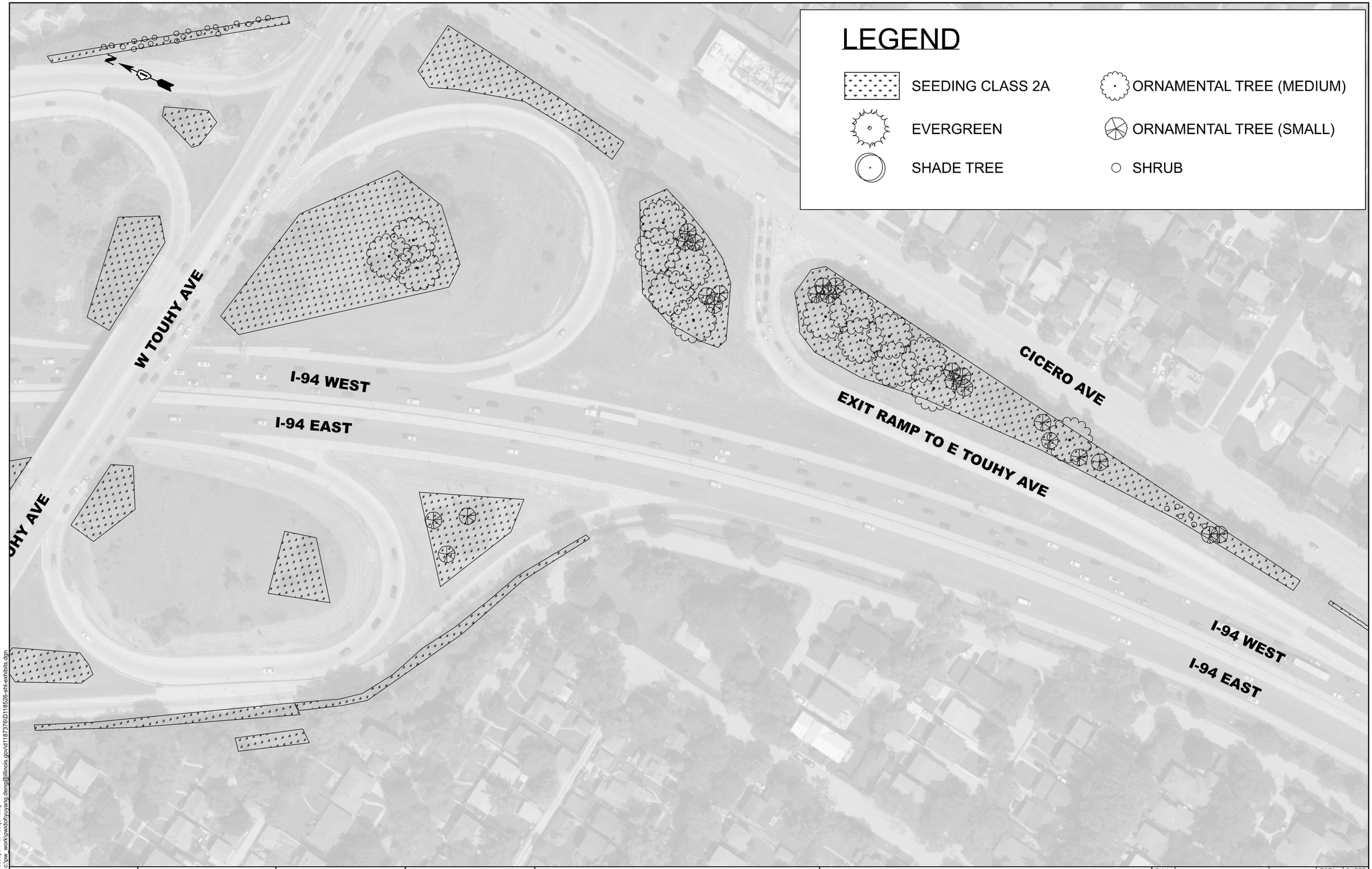

MODEL: Landscape Plan-39 [Sheet]
FILE NAME: c:\pw_work\pwidot\yuyang.deng@illinois.gov\d11873761D118526b-sht-exhibits.dgn

USER NAME = Yuyang.Deng	DESIGNED -	REVISED -	
	DRAWN -	REVISED -	
	CHECKED -	REVISED -	
PLOT DATE = 3/26/2026	DATE -	REVISED -	

STATE OF ILLINOIS
DEPARTMENT OF TRANSPORTATION

LANDSCAPE PLANS

SCALE: | SHEET 39 OF 50 SHEETS | STA. | TO STA.

F.A.I RTE.	SECTION	COUNTY	TOTAL SHEETS	SHEET NO.
94	2025-2130-TR,LS	COOK	113	97
		CONTRACT NO. 80C96		
	ILLINOIS FED. AID PROJECT			

© 2026 Microsoft Corporation © 2026 Maxar ©CNES (2026) Distribution Airbus DS



MODEL: Landscape Plan - 40 [Sheet]
FILE NAME: c:\pw_work\pwidot\yuyang.deng@illinois.gov\d1187376\D1118526-sht-exhbits.dgn

USER NAME = Yuyang.Deng	DESIGNED -	REVISED -	
	DRAWN -	REVISED -	
	CHECKED -	REVISED -	
PLOT DATE = 3/26/2026	DATE -	REVISED -	

STATE OF ILLINOIS
DEPARTMENT OF TRANSPORTATION

LANDSCAPE PLANS

SCALE: 1"=50' | SHEET 40 OF 50 SHEETS | STA. 585+00.00 | TO STA. 600+00.00

F.A.I RTE.	SECTION	COUNTY	TOTAL SHEETS	SHEET NO.
94	2025-2130-TR,LS	COOK	113	98
		CONTRACT NO. 80C96		
	ILLINOIS FED. AID PROJECT			

© 2026 Microsoft Corporation © 2026 Maxar ©CNES (2026) Distribution Airbus DS



LEGEND

- SEEDING CLASS 2A
- EVERGREEN
- SHADE TREE
- ORNAMENTAL TREE (MEDIUM)
- ORNAMENTAL TREE (SMALL)
- SHRUB

MODEL: Landscape Plan - 41 [Sheet]
FILE NAME: c:\pw_work\pwidot\yuyang.deng@illinois.gov\d1187376\D118526-sht-exhibits.dgn

USER NAME = Yuyang.Deng	DESIGNED -	REVISED -	
	DRAWN -	REVISED -	
	CHECKED -	REVISED -	
PLOT DATE = 3/26/2026	DATE -	REVISED -	

STATE OF ILLINOIS
DEPARTMENT OF TRANSPORTATION

LANDSCAPE PLANS

SCALE: 1"=50' | SHEET 41 OF 50 SHEETS | STA. 600+00.00 | TO STA. 615+00.00

F.A.I RTE.	SECTION	COUNTY	TOTAL SHEETS	SHEET NO.
94	2025-2130-TR,LS	COOK	113	99
		CONTRACT NO. 80C96		
	ILLINOIS	FED. AID PROJECT		

© 2026 Microsoft Corporation © 2026 Maxar ©CNES (2026) Distribution Airbus DS

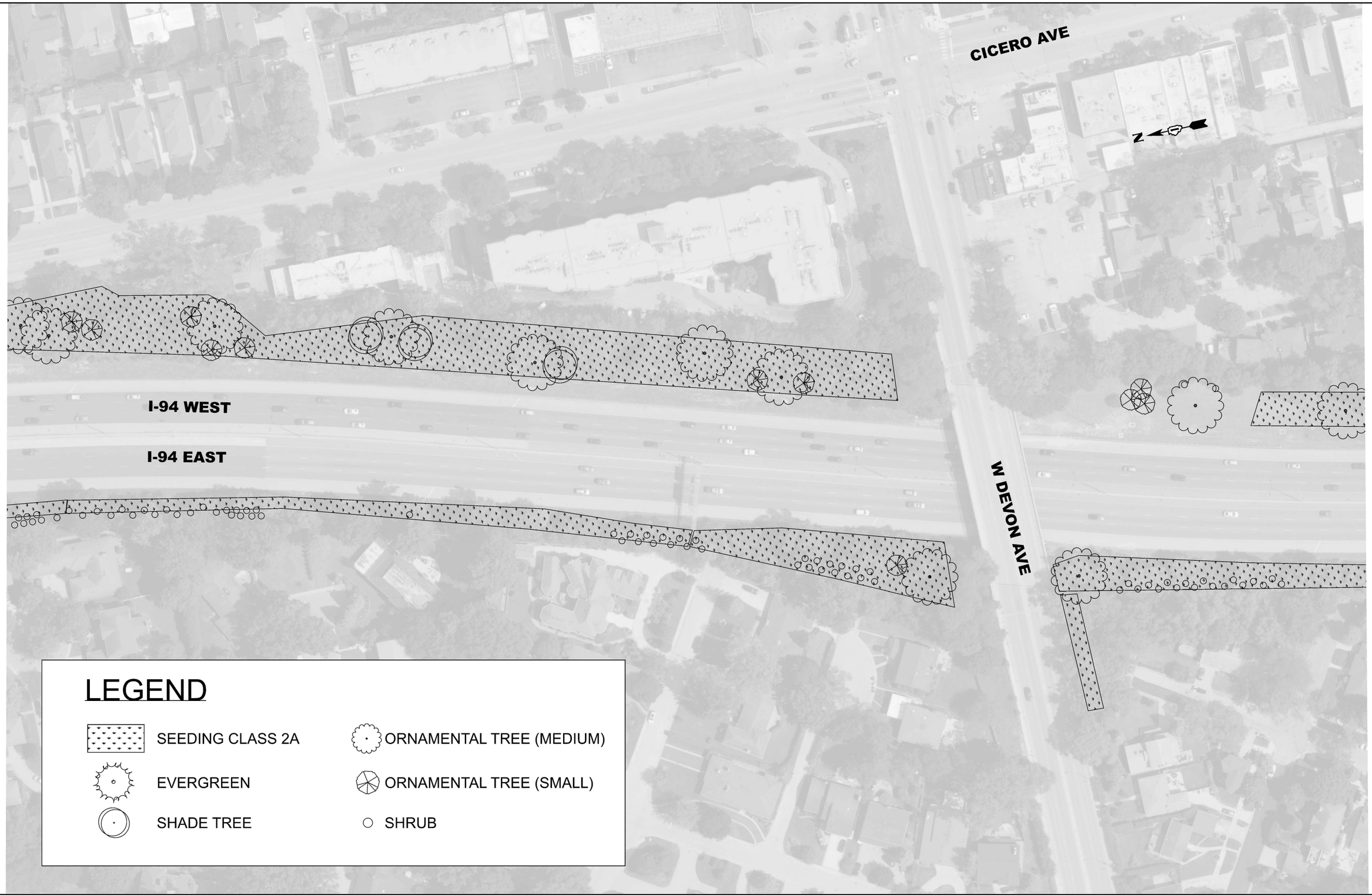

LEGEND

- SEEDING CLASS 2A
- EVERGREEN
- SHADE TREE
- ORNAMENTAL TREE (MEDIUM)
- ORNAMENTAL TREE (SMALL)
- SHRUB

MODEL: Landscape Plan - 42 [Sheet]
FILE NAME: c:\pw_work\pwidot\yuyang.deng@illinois.gov\d1187376\D118526-sht-exhibits.dgn

USER NAME = Yuyang.Deng	DESIGNED -	REVISED -
	DRAWN -	REVISED -
	CHECKED -	REVISED -
PLOT DATE = 3/26/2026	DATE -	REVISED -

STATE OF ILLINOIS
DEPARTMENT OF TRANSPORTATION

LANDSCAPE PLANS

SCALE: 1"=50' | SHEET 42 OF 50 SHEETS | STA. 615+00.00 | TO STA. 630+00.00

F.A.I RTE.	SECTION	COUNTY	TOTAL SHEETS	SHEET NO.
94	2025-2130-TR,LS	COOK	113	100
		CONTRACT NO. 80C96		
	ILLINOIS FED. AID PROJECT			

© 2026 Microsoft Corporation © 2026 Maxar ©CNES (2026) Distribution Airbus DS



MODEL: Landscape Plan - 43 [Sheet]
FILE NAME: c:\pw_work\pwidot\yuyang.deng@illinois.gov\d1187376\D118526-sht-exhibits.dgn

USER NAME = Yuyang.Deng	DESIGNED -	REVISED -	
	DRAWN -	REVISED -	
	CHECKED -	REVISED -	
PLOT DATE = 3/26/2026	DATE -	REVISED -	

STATE OF ILLINOIS
DEPARTMENT OF TRANSPORTATION

LANDSCAPE PLANS

SCALE: 1"=50' | SHEET 43 OF 50 SHEETS | STA. 630+00.00 | TO STA. 645+00.00

F.A.I RTE.	SECTION	COUNTY	TOTAL SHEETS	SHEET NO.
94	2025-2130-TR,LS	COOK	113	101
		CONTRACT NO. 80C96		
	ILLINOIS FED. AID PROJECT			

© 2026 Microsoft Corporation © 2026 Maxar ©CNES (2026) Distribution Airbus DS

W PETERSON AVE

I-94 WEST

I-94 EAST

I-94 WEST

I-94 EAST

N CALDWELL AVE

N LANDERS AVE

N

LEGEND

- SEEDING CLASS 2A
- EVERGREEN
- SHADE TREE
- ORNAMENTAL TREE (MEDIUM)
- ORNAMENTAL TREE (SMALL)
- SHRUB

USER NAME = Yuyang.Deng	DESIGNED -	REVISED -
	DRAWN -	REVISED -
	CHECKED -	REVISED -
PLOT DATE = 3/26/2026	DATE -	REVISED -

STATE OF ILLINOIS
DEPARTMENT OF TRANSPORTATION

LANDSCAPE PLANS

SCALE: | SHEET 44 OF 50 SHEETS | STA. | TO STA.

F.A.I RTE.	SECTION	COUNTY	TOTAL SHEETS	SHEET NO.
94	2025-2130-TR,LS	COOK	113	102
		CONTRACT NO. 80C96		
	ILLINOIS FED. AID PROJECT			

MODEL: Landscape Plan-44 [Sheet]
FILE NAME: c:\pw_work\pwidot\yuyang.deng@illinois.gov\d11873761D118526\-sht-exhibits.dgn

© 2026 Microsoft Corporation © 2026 Maxar ©CNES (2026) Distribution Airbus DS

LEGEND

- SEEDING CLASS 2A
- EVERGREEN
- SHADE TREE
- ORNAMENTAL TREE (MEDIUM)
- ORNAMENTAL TREE (SMALL)
- SHRUB



MODEL: Landscape Plan - 45 [Sheet]
FILE NAME: c:\pw_work\pwidot\yuyang.deng@illinois.gov\d118737\D118528-sht-exhibits.dgn

USER NAME = Yuyang.Deng	DESIGNED -	REVISED -	
	DRAWN -	REVISED -	
	CHECKED -	REVISED -	
PLOT DATE = 3/26/2026	DATE -	REVISED -	

STATE OF ILLINOIS
DEPARTMENT OF TRANSPORTATION

LANDSCAPE PLANS

SCALE: 1"=50' | SHEET 45 OF 50 SHEETS | STA. 660+00.00 | TO STA. 675+00.00

F.A.I RTE.	SECTION	COUNTY	TOTAL SHEETS	SHEET NO.
94	2025-2130-TR,LS	COOK	113	103
		CONTRACT NO. 80C96		
	ILLINOIS	FED. AID PROJECT		

© 2026 Microsoft Corporation © 2026 Maxar ©CNES (2026) Distribution Airbus DS

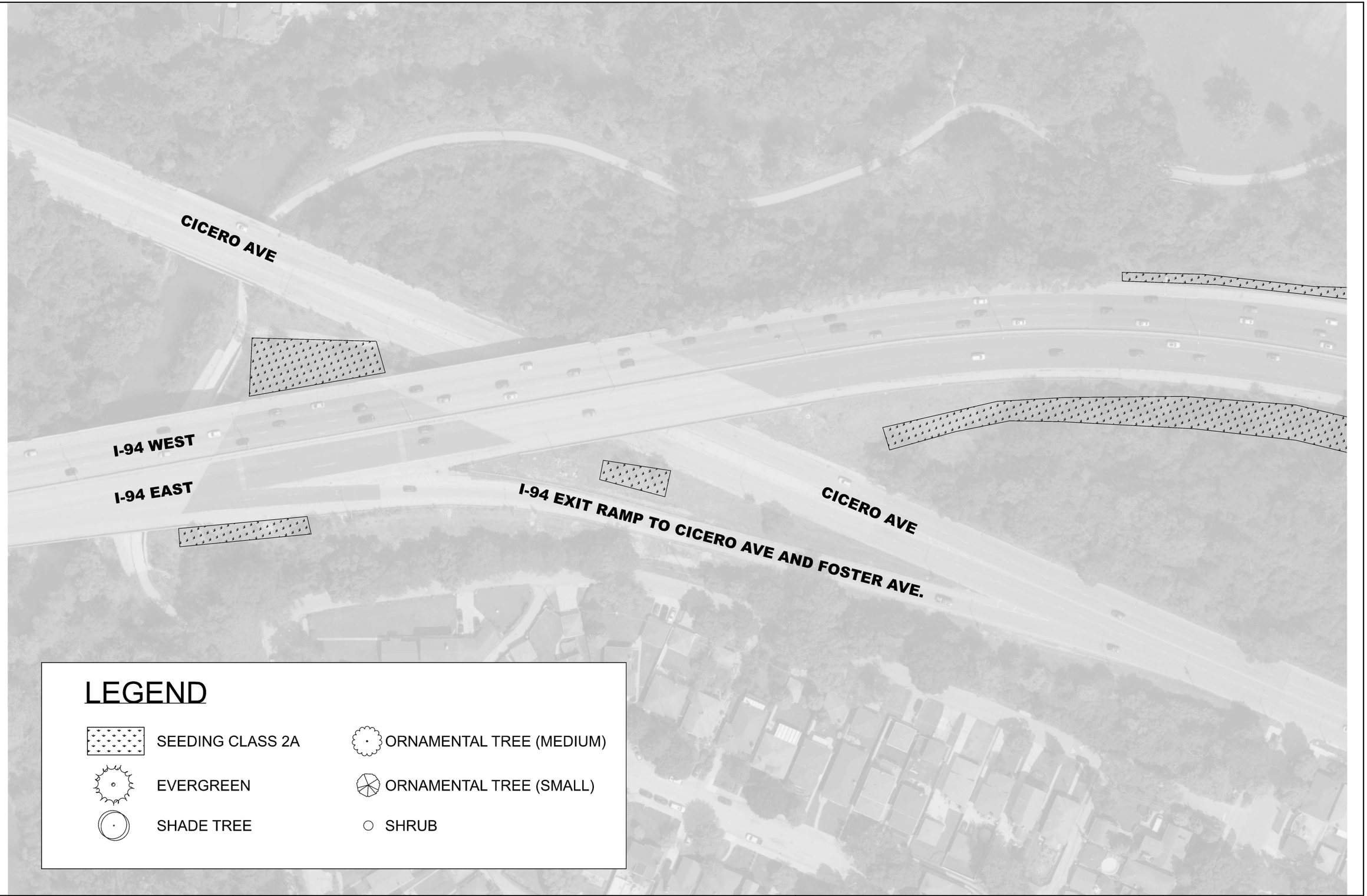

LEGEND

- SEEDING CLASS 2A
- EVERGREEN
- SHADE TREE
- ORNAMENTAL TREE (MEDIUM)
- ORNAMENTAL TREE (SMALL)
- SHRUB

MODEL: Landscape Plan - 46 [Sheet]
FILE NAME: c:\pw_work\pwidot\yuyang.deng@illinois.gov\d1187376\D118526-sht-exhibits.dgn

USER NAME = Yuyang.Deng	DESIGNED -	REVISED -
	DRAWN -	REVISED -
	CHECKED -	REVISED -
PLOT DATE = 3/26/2026	DATE -	REVISED -

STATE OF ILLINOIS
DEPARTMENT OF TRANSPORTATION

LANDSCAPE PLANS

SCALE: 1"=50' | SHEET 46 OF 50 SHEETS | STA. 675+00.00 | TO STA. 690+00.00

F.A.I RTE.	SECTION	COUNTY	TOTAL SHEETS	SHEET NO.
94	2025-2130-TR,LS	COOK	113	104
		CONTRACT NO. 80C96		
	ILLINOIS	FED. AID PROJECT		

© 2026 Microsoft Corporation © 2026 Maxar ©CNES (2026) Distribution Airbus DS



LEGEND

- SEEDING CLASS 2A
- EVERGREEN
- SHADE TREE
- ORNAMENTAL TREE (MEDIUM)
- ORNAMENTAL TREE (SMALL)
- SHRUB

MODEL: Landscape Plan - 47 [Sheet]
FILE NAME: c:\pw_work\pwidot\yuyang.deng@illinois.gov\d1187376\D1118526-sht-exhibits.dgn

USER NAME = Yuyang.Deng	DESIGNED -	REVISED -
	DRAWN -	REVISED -
	CHECKED -	REVISED -
PLOT DATE = 3/26/2026	DATE -	REVISED -

STATE OF ILLINOIS
DEPARTMENT OF TRANSPORTATION

LANDSCAPE PLANS

SCALE: 1"=50' | SHEET 47 OF 50 SHEETS | STA. 690+00.00 | TO STA. 705+00.00

F.A.I RTE.	SECTION	COUNTY	TOTAL SHEETS	SHEET NO.
94	2025-2130-TR,LS	COOK	113	105
		CONTRACT NO. 80C96		
	ILLINOIS	FED. AID PROJECT		

© 2026 Microsoft Corporation © 2026 Maxar ©CNES (2026) Distribution Airbus DS

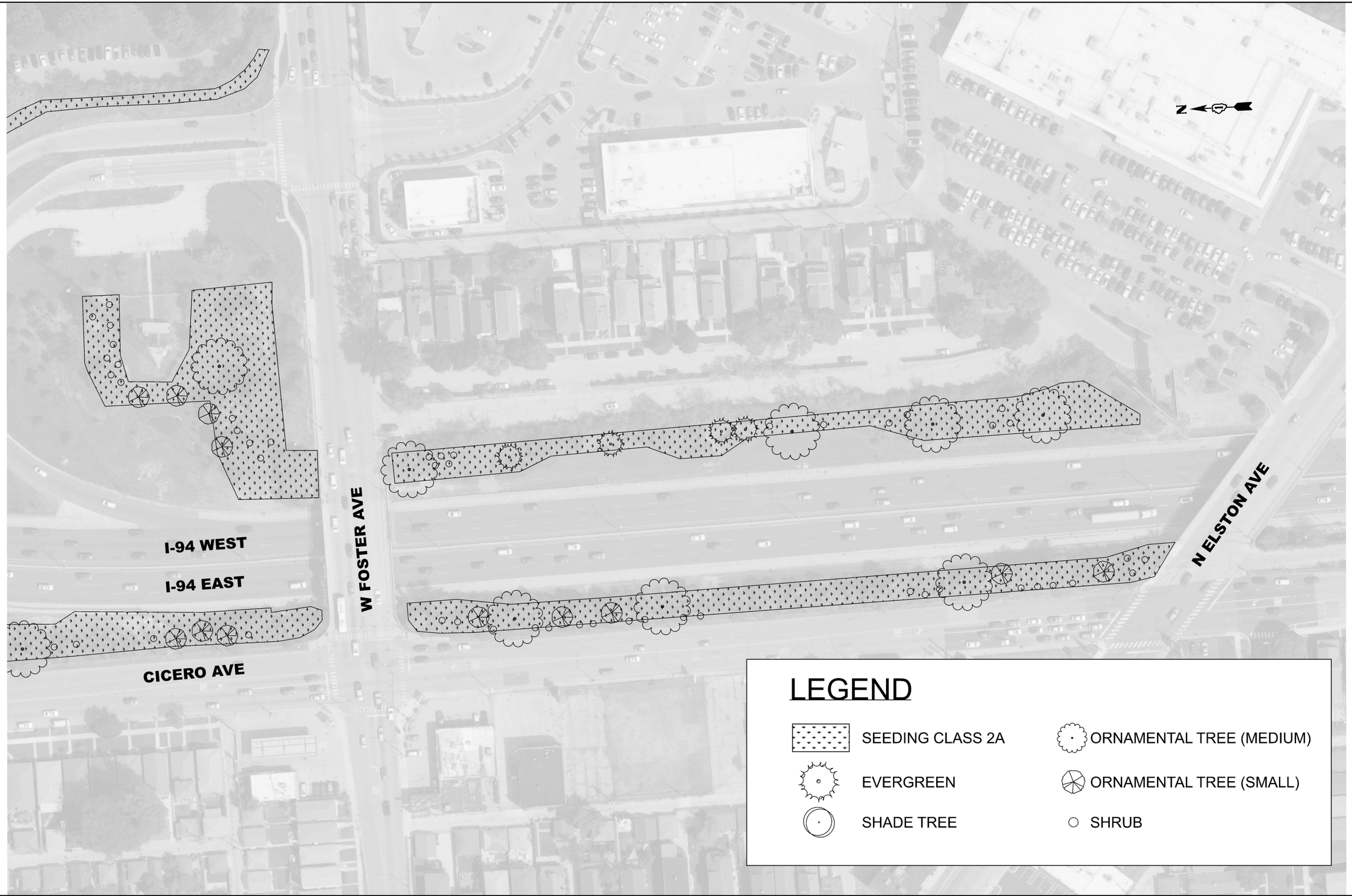

MODEL: Landscape Plan - 48 [Sheet]
FILE NAME: c:\pw_work\pwidot\yuyang.deng@illinois.gov\d1187376\D1118526-sht-exhibits.dgn

USER NAME = Yuyang.Deng	DESIGNED -	REVISED -	
	DRAWN -	REVISED -	
	CHECKED -	REVISED -	
PLOT DATE = 3/26/2026	DATE -	REVISED -	

STATE OF ILLINOIS
DEPARTMENT OF TRANSPORTATION

LANDSCAPE PLANS

SCALE: 1"=50' | SHEET 48 OF 50 SHEETS | STA. 705+00.00 | TO STA. 720+00.00

F.A.I RTE.	SECTION	COUNTY	TOTAL SHEETS	SHEET NO.
94	2025-2130-TR,LS	COOK	113	106
		CONTRACT NO. 80C96		
	ILLINOIS	FED. AID PROJECT		

© 2026 Microsoft Corporation © 2026 Maxar ©CNES (2026) Distribution Airbus DS



LEGEND

- SEEDING CLASS 2A
- EVERGREEN
- SHADE TREE
- ORNAMENTAL TREE (MEDIUM)
- ORNAMENTAL TREE (SMALL)
- SHRUB

MODEL: Landscape Plan - 49 [Sheet]
FILE NAME: c:\pw_work\pwidot\yuyang.deng@illinois.gov\d1187376\D1118526-sht-exhibits.dgn

USER NAME = Yuyang.Deng	DESIGNED -	REVISED -	
	DRAWN -	REVISED -	
	CHECKED -	REVISED -	
PLOT DATE = 3/26/2026	DATE -	REVISED -	

STATE OF ILLINOIS
DEPARTMENT OF TRANSPORTATION

LANDSCAPE PLANS

SCALE: 1"=50' | SHEET 49 OF 50 SHEETS | STA. 720+00.00 | TO STA. 735+00.00

F.A.I RTE.	SECTION	COUNTY	TOTAL SHEETS	SHEET NO.
94	2025-2130-TR,LS	COOK	113	107
		CONTRACT NO. 80C96		
	ILLINOIS FED. AID PROJECT			

© 2026 Microsoft Corporation © 2026 Maxar ©CNES (2026) Distribution Airbus DS

W LAWRENCE AVE

I-94 WEST

I-94 EAST

CICERO AVE

W WILSON AVE

PROJECT END LIMIT

N

LEGEND

- SEEDING CLASS 2A
- EVERGREEN
- SHADE TREE
- ORNAMENTAL TREE (MEDIUM)
- ORNAMENTAL TREE (SMALL)
- SHRUB

MODEL: Landscape Plan - 50 [Sheet]
FILE NAME: c:\pw_work\pwdot\yuyang.deng@illinois.gov\d1187376\D1118526-sht-exhibits.dgn

USER NAME = Yuyang.Deng	DESIGNED -	REVISED -	
	DRAWN -	REVISED -	
	CHECKED -	REVISED -	
PLOT DATE = 3/26/2026	DATE -	REVISED -	

STATE OF ILLINOIS
DEPARTMENT OF TRANSPORTATION

LANDSCAPE PLANS

SCALE: 1"=50' | SHEET 50 OF 50 SHEETS | STA. 735+00.00 | TO STA. 750+00.01

F.A.I RTE.	SECTION	COUNTY	TOTAL SHEETS	SHEET NO.
94	2025-2130-TR,LS	COOK	113	108
		CONTRACT NO. 80C96		
	ILLINOIS FED. AID PROJECT			

© 2026 Microsoft Corporation © 2026 Maxar ©CNES (2026) Distribution Airbus DS

*SHEET NUMBERS ARE REFERENCED BY LANDSCAPE PLAN SET

			SECTION TOTALS				
		TOTAL QUANTITY	Wilson Ave. to Peterson Ave.(*Sheet 44-50)	Peterson Ave. to Niles Center Rd.(*Sheet 36-44)	Niles Center Rd. to Church St.(*Sheet 28-36)	Church St. to Lake Ave.(*Sheet 20-26)	Lake Ave. to Lake Cook Rd.(*Sheet 1-20)
○	**SHRUBS**						
	SHRUB, CORNUS AMOMUM (SILKY DOGWOOD), 2' HEIGHT, CONTAINER	58				38	20
	TREE, CORNUS MAS (CORNELIAN CHERRY DOG WOOD), 5' HEIGHT, SHRUB FORM, BALLED AND BURLAPPED	88	14	14	25	13	22
	SHRUB, CORNUS RACEMOSA (GREY DOWOOD), 2' HEIGHT, CONTAINER	141	29	72	40		
	SHRUB, CORNUS SERICEA (REDOSIER DOGWOOD), 3' HEIGHT, CONTAINER	145	25	80	40		
	TREE, CRATAEGUS CRUSGALLI INERMIS (THORNLESS COCKSPUR HAWTHORN), 6' HEIGHT, SHRUB FORM, BALLED AND BURLAPPED	90	31	31	17	11	
	SHRUB, LINDERA BENZOIN (SPICEBUSH), CONTAINER GROWN, 5-GALLON	84	14	61	9		
	SHRUB, RHUS TYPHINA (STAGHORN SUMAC). 3' HEIGHT, CONTAINER	182	71	50	44	17	
	TREE, VIBURNUM DENTATUM (ARROWWOOD VIBURNUM), 3' HEIGHT, BALLED AND BURLAPPED	27		27			
	SHRUB, VIBURNUM LENTAGO (NANNYBERRY VIBURNUM), 4' HEIGHT, BALLED AND BURLAPPED	55	15		12	10	18
	ORNAMENTAL TREES (SMALL)						
	TREE, AMELANCHIER X GRANDIFLORA AUTUMN BRILLIANCE, 6' HEIGHT, SHRUB FORM, BALLED AND BURLAPPED	64	32		32		
	TREE, CERCIS CANADENSIS (EASTERN REDBUD), 5' HEIGHT, CLUMP FORM, BALLED AND BURLAPPED	81	16	27	12	13	13
	TREE, MALUS RED JEWEL (RED JEWEL CRABAPPLE), 2" CALIPER, BALLED AND BURLAPPED	22		11			11
	TREE, MALUS SARGENTII (SARGENT CRABAPPLE), 2" CALIPER, BALLED AND BURLAPPED	3			3		
	TREE, MALUS SHOTIZAM (SHOWTIME CRABAPPLE), 2" CALIPER, BALLED AND BURLAPPED	8	8				
	TREE, MALUS SPRING SNOW, 2" CALIPER, BALLED AND BURLAPPED	22		11			11
	TREE, SYRINGA PEKINENSIS ZHING ZHING (BEIJING GOLD PEKING LILAC), 2" CALIPER, BALLED AND BURLAPPED	38			38		
	ORNAMENTAL TREES (MEDIUM)						
	TREE, AMELANCHIER X GRANDIFLORA (APPLE SERVICEBERRY), 6' HEIGHT, SHRUB FORM, BALLED AND BURLAPPED	54		16		25	13
	TREE, CRATAEGUS VIRDIS WINTER KING (WINTER KING GREEN HAWTHORN), 2" CALIPER, TREE FORM, BALLED AND BURLAPPED	59	15	10	5	19	10
	TREE, SYRINGA PEKINENSIS IVORY SILK (IVORY SILK JAPANESE TREE LILAC), 2" CALIPER, BALLED AND BURLAPPED	36		36			
	TREE, SYRINGA RETICULATA (JAPANESE TREE LILAC), 8' HEIGHT, CLUMP FORM, BALLED AND BURLAPPED	5	5				
	TREE, SYRINGA PEKINENSIS MORTON (CHINA SNOW PEKING LILAC), 2" CALIPER, TREE FORM, BALLED AND BURLAPPED	21				21	
	SHADE TREES						
	TREE, ACER X FREEMANII MARMO (MARMO FREEMAN MAPLE), 2-1/2" CALIPER, BALLED AND BURLAPPED	29	6	17	6		
	TREE, AESCULUS FLAVEA (YELLOW SWEET BUCKEYE), 2" CALIPER, BALLED AND BURLAPPED	8	4		4		
	TREE, CARPINUS CAROLINIANA (AMERICAN HORNBEAM), 2" CALIPER, BALLED AND BURLAPPED	25		25			
	TREE, CARYA OVATA (SHAGBARK HICKORY), 2" CALIPER, BALLED AND BURLAPPED	29	17				12
	TREE, CATALPA SPECIOSA (NORTHERN CATALPA), 2.5" CALIPER, BALLED AND BURLAPPED	8	7				1
	TREE, GLEDITSIA TRIACANTHOS INERMIS SHADEMASTER (SHADEMASTER THORNLESS COMMON HONEYLOCUST), 2-1/2" CALIPER, B&B	27	4	2	7	14	
	TREE, OSTRYA VIRGINIANA (AMERICAN HOPHORNBEAM), 2" CALIPER, BALLED AND BURLAPPED	16	4	0	8	4	
	TREE, QUERCUS BICOLOR (SWAMP WHITE OAK), 2" CALIPER, BALLED AND BURLAPPED	34		29			5
	TREE, QUERCUS MACROCARPA (BUR OAK), 2" CALIPER, BALLED AND BURLAPPED	28		13	15		
	EVERGREEN TREES						
	EVERGREEN, JUNIPERUS CHINENSIS MOUNT BATTEN, 6' HEIGHT, BALLED AND BURLAPPED	40		9	11	20	
	EVERGREEN, JUNIPERUS VIRGINIANA (EASTERN RED CEDAR), 6' HEIGHT, BALLED AND BURLAPPED	39		9	9	21	
	EVERGREEN, JUNIPERUS VIRGINIANA (EASTERN RED CEDAR), 8' HEIGHT, BALLED AND BURLAPPED	9					9
	EVERGREEN, JUNIPERUS VIRGINIANA TAYLOR , 6' HEIGHT, BALLED AND BURLAPPED	38		9	9	20	
	EVERGREEN, PICEA ABIES (NORWAY SPRUCE), 6' HEIGHT, BALLED AND BURLAPPED	36	3	6	13	8	6
	EVERGREEN, PICEA ABIES (NORWAY SPRUCE), 7' HEIGHT, BALLED AND BURLAPPED	28	2	5	10	8	3
	EVERGREEN, PICEA GLAUCA DENSATA (BLACK HILLS SPRUCE), 6' HEIGHT, BALLED AND BURLAPPED	23		5	12		6
	EVERGREEN, PICEA GLAUCA DENSATA (BLACK HILLS SPRUCE), 8' HEIGHT, BALLED AND BURLAPPED	10		2	5		3
	EVERGREEN, PINUS FLEXILIS VANDERWOLF'S PYRAMID, 6' HEIGHT, BALLED AND BURLAPPED	57	5	1	13	10	28
	EVERGREEN, PINUS FLEXILIS VANDERWOLF'S PYRAMID, 7' HEIGHT, BALLED AND BURLAPPED	37		2		10	25
	EVERGREEN, PINUS FLEXILIS VANDERWOLF'S PYRAMID, 8' HEIGHT, BALLED AND BURLAPPED	29				4	25
	PLANT TOTALS		327	580	399	286	241

MODEL: Plant Schedule
FILE NAME: c:\pw_work\pwidot\yuyang.deng@illinois.gov\d1187376\D1118526-sht-exhibits.dgn

USER NAME = Yuyang.Deng	DESIGNED -	REVISED -	**STATE OF ILLINOIS DEPARTMENT OF TRANSPORTATION**
	DRAWN -	REVISED -	
	CHECKED -	REVISED -	
PLOT DATE = 3/26/2026	DATE -	REVISED -	

PLANT SCHEDULE

SCALE: | SHEET A001 OF 1 SHEETS | STA. | TO STA.

F.A.I RTE.	SECTION	COUNTY	TOTAL SHEETS	SHEET NO.
94	2025-2130-TR,LS	COOK	113	109
		CONTRACT NO. 80C96		
	ILLINOIS	FED. AID PROJECT		

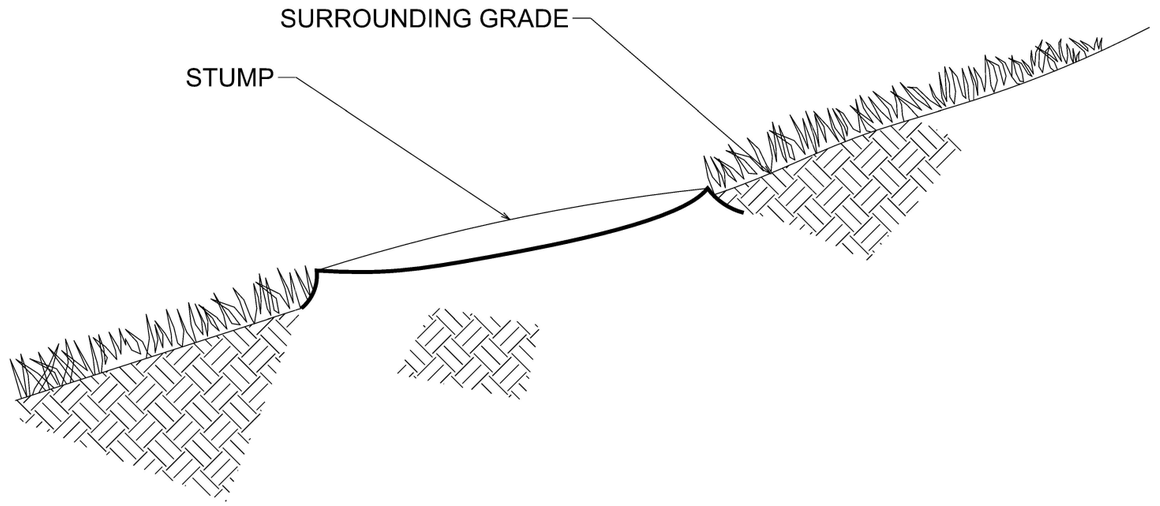

STUMP CUT FLUSH ON A SLOPE

NOTE: STUMPS SHALL BE CUT LESS THAN 2" OF THE SURROUNDING GRADE

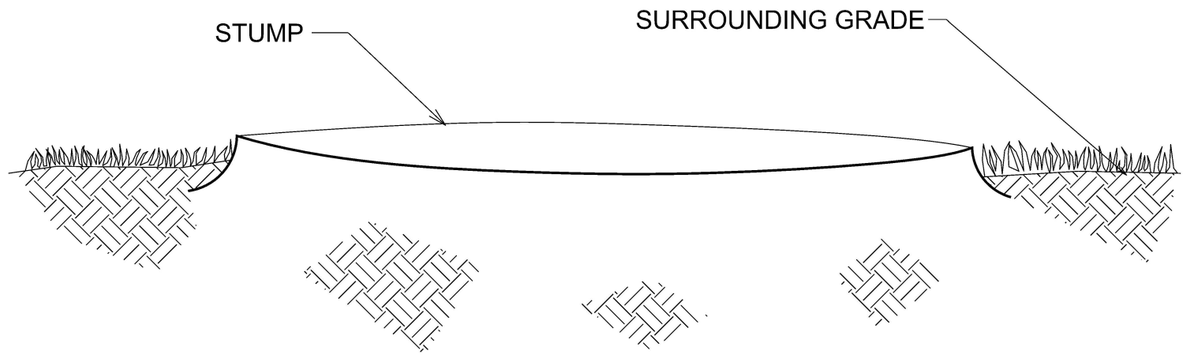

STUMP CUT FLUSH AT A HORIZONTAL PLANE

NOTE: STUMPS SHALL BE CUT LESS THAN 2" OF THE SURROUNDING GRADE

MODEL: DTR STUMP DETAILS
FILE NAME: c:\pw_work\pwidot\yuyang.deng@illinois.gov\d1187376\D1118526-sht-details.dgn

USER NAME = Yuyang.Deng	DESIGNED -	REVISED -	
	DRAWN -	REVISED -	
PLOT SCALE = 0.16666633 ' / in.	CHECKED -	REVISED -	
PLOT DATE = 3/25/2026	DATE -	REVISED -	

STATE OF ILLINOIS
DEPARTMENT OF TRANSPORTATION

DEAD TREE REMOVAL STUMP DETAILS

SCALE: | SHEET OF 4 SHEETS | STA. 0+00.00 | TO STA. 0+00.00

F.A.I RTE.	SECTION	COUNTY	TOTAL SHEETS	SHEET NO.
94	2025-2130-TR,LS	COOK	113	110
		CONTRACT NO. 80C96		
	ILLINOIS FED. AID PROJECT			

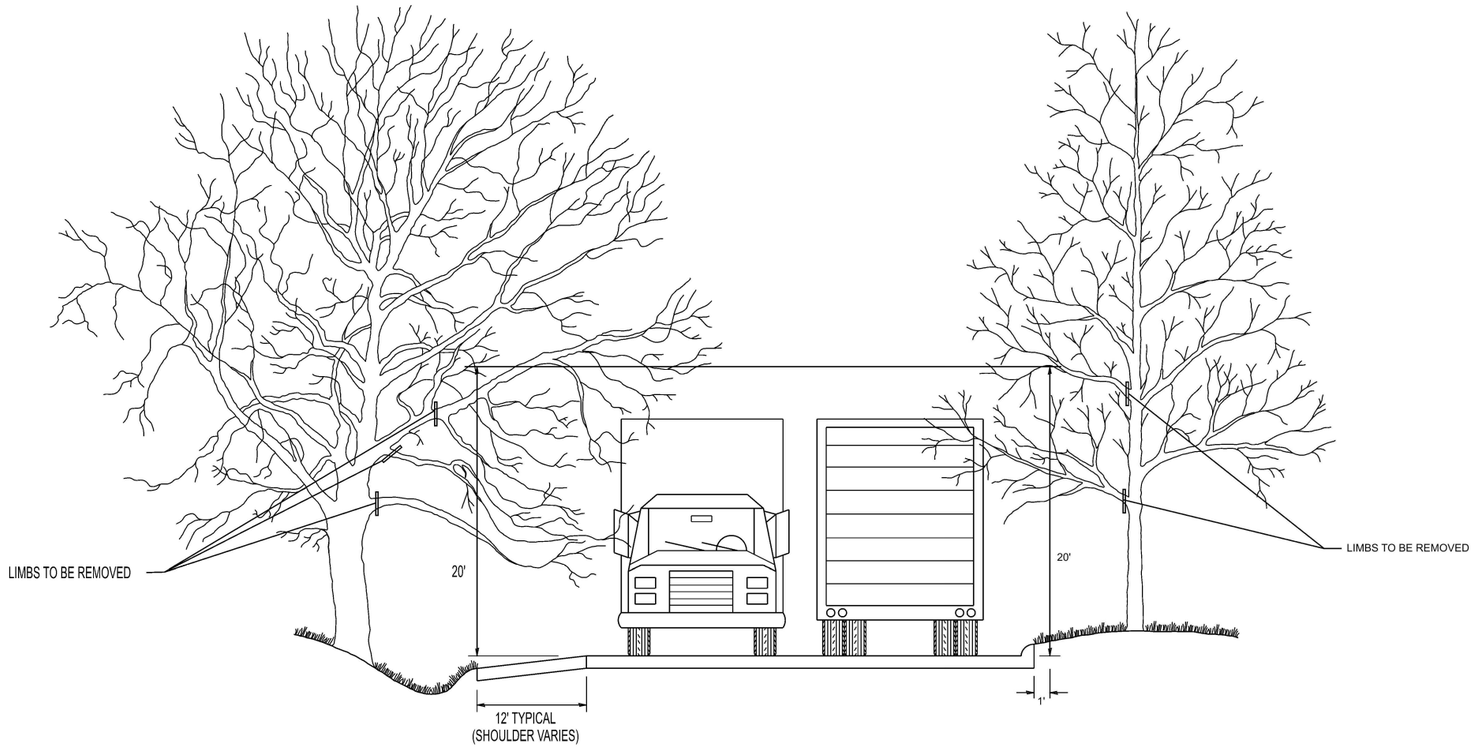

MODEL: BM-20 [Sheet]
FILE NAME: c:\pw_work\pwidot\yuyang.deng@illinois.gov\d1187376\D1118526-sht-DistStds.dgn

USER NAME = Yuyang.Deng	DESIGNED -	REVISED - R. BORO 10-31-06	
	DRAWN -	REVISED -	
	CHECKED -	REVISED -	
PLOT DATE = 3/13/2026	DATE -	REVISED -	

STATE OF ILLINOIS
DEPARTMENT OF TRANSPORTATION

PRUNING FOR SAFETY AND EQUIPMENT CLEARANCE

SCALE: NONE | SHEET 1 OF 1 SHEETS | STA. | TO STA.

F.A.U RTE.	SECTION	COUNTY	TOTAL SHEETS	SHEET NO.
94	2025-2130-TR,LS	COOK	113	111
	BM-20	CONTRACT NO. 80C96		
	ILLINOIS FED. AID PROJECT			

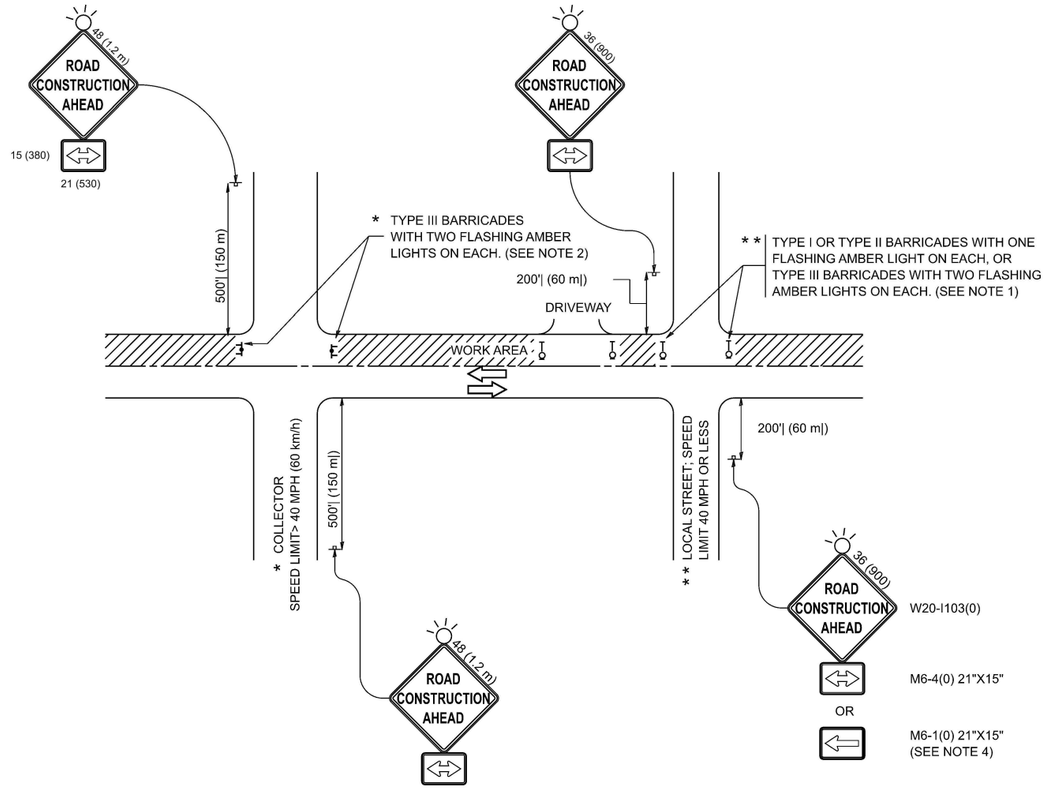

NOTES:

1. SIDE ROAD WITH A SPEED LIMIT OF 40 MPH (60 km/h) OR LESS AS SHOWN ON THE DRAWING AND AS DIRECTED BY THE ENGINEER:
   a) ONE "ROAD CONSTRUCTION AHEAD" SIGN 36 x 36 (900x900) WITH A FLASHER MOUNTED ON IT APPROXIMATELY 200' (60 m) IN ADVANCE OF THE MAIN ROUTE.
   b) THE CLOSED PORTION OF THE MAIN ROUTE SHALL BE PROTECTED BY BLOCKING WITH TYPE I, TYPE II OR TYPE III BARRICADES, 1/3 OF THE CROSS SECTION OF THE CLOSED PORTION.
2. SIDE ROAD WITH A SPEED LIMIT GREATER THAN 40 MPH (60 km/h) AS SHOWN ON THE DRAWING AND AS DIRECTED BY THE ENGINEER:
   a) ONE "ROAD CONSTRUCTION AHEAD" SIGN 48 x 48 (1.2 m x 1.2 m) WITH A FLASHER MOUNTED ON IT APPROXIMATELY 500' (150 m) IN ADVANCE OF THE MAIN ROUTE.
   b) THE CLOSED PORTION OF THE MAIN ROUTE SHALL BE PROTECTED BY BLOCKING WITH TYPE III BARRICADES, 1/2 OF THE CROSS SECTION OF THE CLOSED PORTION.
3. CONES MAY BE SUBSTITUTED FOR BARRICADES OR DRUMS AT HALF THE SPACING DURING DAY OPERATIONS. CONES SHALL BE A MINIMUM OF 28 (710) IN HEIGHT.
4. WHEN THE SIDE ROAD LIES BETWEEN THE BEGINNING OF THE MAINLINE SIGNING AND THE WORK ZONE, A SINGLE HEADED ARROW (M6-1) SHALL BE USED IN LIEU OF THE DOUBLE HEADED ARROW (M6-4).
5. WHEN WORK IS BEING PERFORMED ON A SIDE ROAD OR DRIVEWAY, FOLLOW THE APPLICABLE STANDARD(S). THE DIRECTIONAL ARROW (M6-1 OR M6-4) SHALL BE COVERED OR REMOVED WHEN NO LONGER CONSISTENT WITH THE TRAFFIC CONTROL SET-UP.
6. ADVANCE WARNING SIGNS ARE TO BE OMITTED ON DRIVEWAYS UNLESS OTHERWISE SPECIFIED IN THE PLANS OR BY THE ENGINEER.
7. THE TRAFFIC CONTROL AND PROTECTION FOR SIDE ROADS, INTERSECTIONS, AND DRIVEWAYS SHALL BE INCLUDED IN THE COST OF SPECIFIED TRAFFIC CONTROL STANDARDS OR ITEMS.

All dimensions are in inches (millimeters) unless otherwise shown.

MODEL: TC-10 [Sheet]
FILE NAME: c:\pw_work\pwidot\yuyang.deng@illinois.gov\d1187376\D118526-sht-DistStds.dgn

USER NAME = Yuyang.Deng	DESIGNED - L.H.A.	REVISED - T. RAMMACHER 01-06-00	
	DRAWN -	REVISED - A. SCHUETZE 07-01-13	
	CHECKED -	REVISED - A. SCHUETZE 09-15-06	
PLOT DATE = 3/13/2026	DATE - 06-89	REVISED - D. SENDERAK 05-03-24	

STATE OF ILLINOIS
DEPARTMENT OF TRANSPORTATION

TRAFFIC CONTROL AND PROTECTION FOR SIDE ROADS, INTERSECTIONS, AND DRIVEWAYS

SCALE: | SHEET OF SHEETS | STA. TO STA.

F.A.U RTE.	SECTION	COUNTY	TOTAL SHEETS	SHEET NO.
94	2025-2130-TR,LS	COOK	113	112
	TC-10	CONTRACT NO. 80C96		
	ILLINOIS | FED. AID PROJECT			

PARTIAL RAMP CLOSURE DETAILS

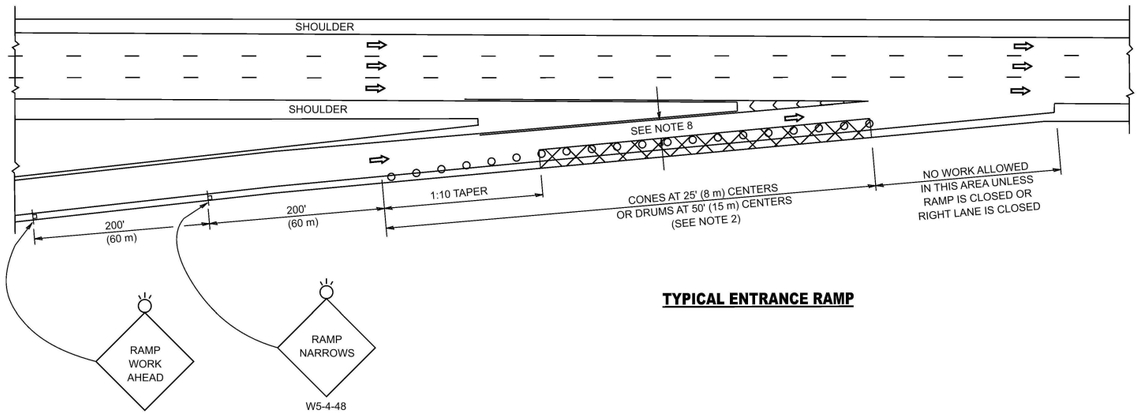

TYPICAL ENTRANCE RAMP

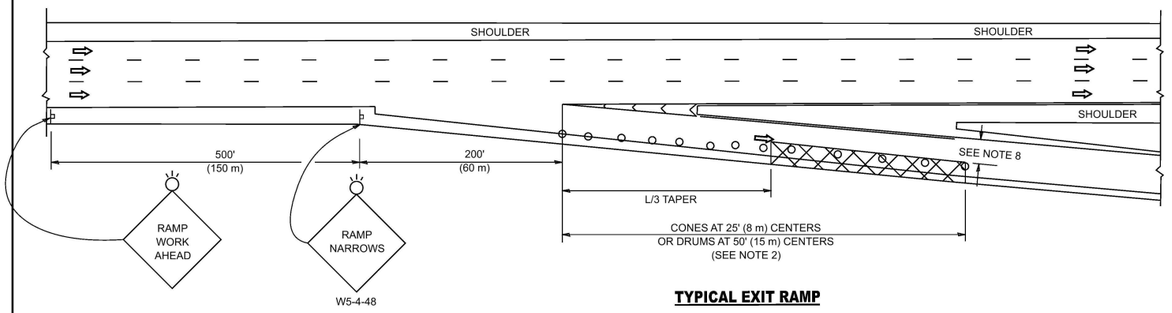

TYPICAL EXIT RAMP

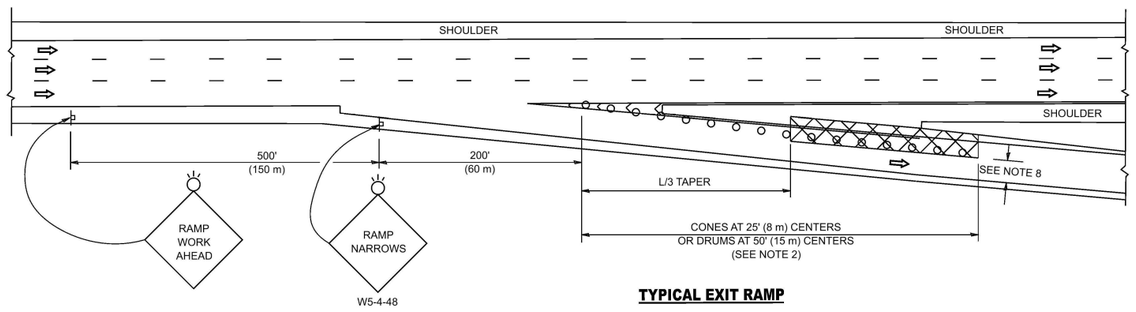

TYPICAL EXIT RAMP

SHOULDER CLOSURE DETAILS

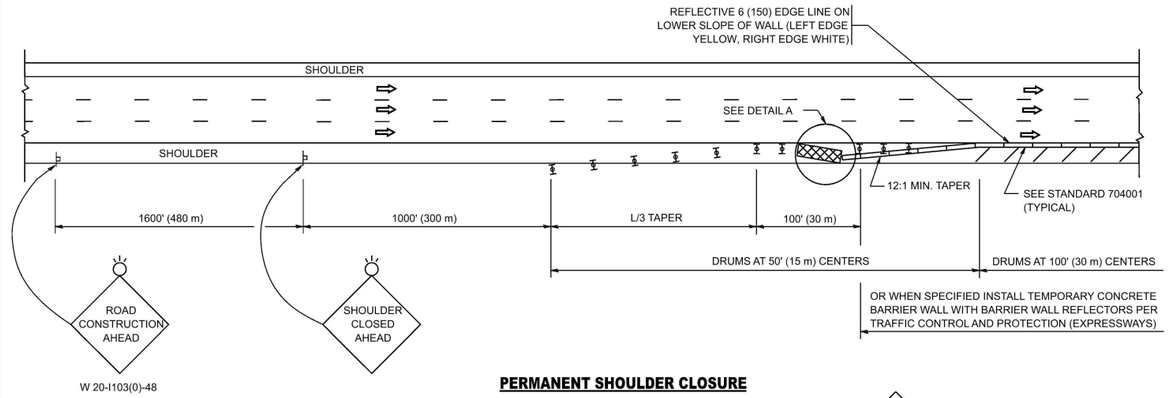

PERMANENT SHOULDER CLOSURE

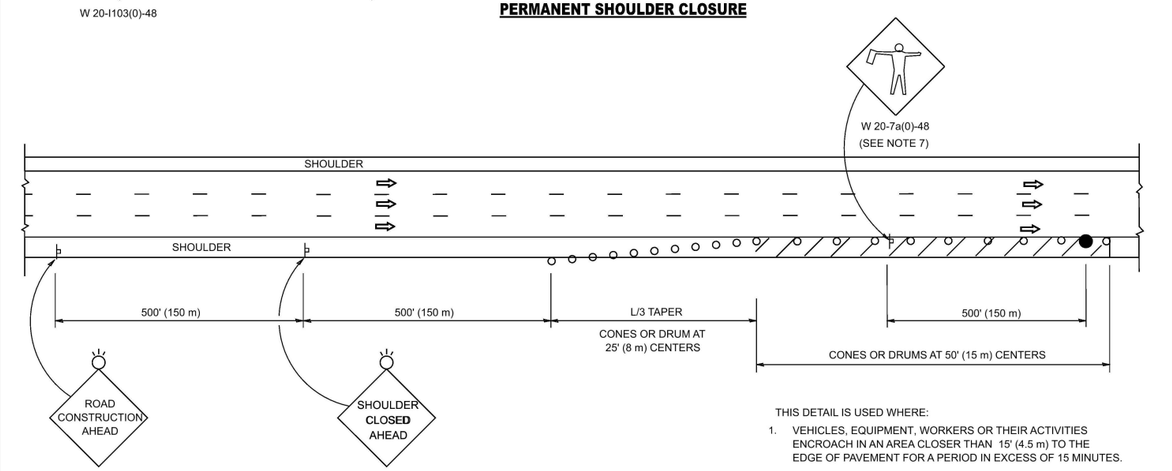

TEMPORARY SHOULDER CLOSURE

THIS DETAIL IS USED WHERE:

1. VEHICLES, EQUIPMENT, WORKERS OR THEIR ACTIVITIES ENCROACH IN AN AREA CLOSER THAN 15' (4.5 m) TO THE EDGE OF PAVEMENT FOR A PERIOD IN EXCESS OF 15 MINUTES.

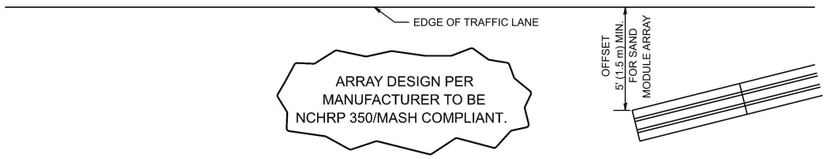

DETAIL "A"
IMPACT ATTENTUATOR, TEMPORARY
(SEE NOTE 5)

SYMBOLS

- ACTIVE WORK AREA
- SIGN ON PORTABLE OR PERMANENT SUPPORT
- FLAGGER WITH CONTROL SIGN
- TYPE II BARRICADE OR DRUM
- CONE, DRUM OR BARRICADE
- IMPACT ATTENUATOR OF TYPE AND TEST LEVEL SPECIFIED

GENERAL NOTES:

1. THE "L" DISTANCE EQUALS:

SPEED LIMIT	FORMULAS	
	METRIC	ENGLISH
45 mph (80 km/h) OR GREATER:	L=0.65(W)(S)	L=(W)(S)

W = WIDTH OF OFFSET IN FEET (METERS)
S = NORMAL POSTED SPEED MPH (KM/H)

2. TYPE II BARRICADES OR DRUMS ARE REQUIRED FOR ALL NIGHTIME CLOSURES. TYPE II BARRICADES OR DRUMS WITH MONODIRECTIONAL STEADY BURN LIGHTS ARE REQUIRED FOR DELINEATING OBSTICLES, EXCAVATIONS, OR HAZARDS EXCEEDING 100 FT (30m) IN LENGTH AT NIGHT.
3. ALL SIGNS SHALL BE POST MOUNTED IF THE CLOSURE TIME EXCEEDS FOUR DAYS.
4. FLASHING LIGHTS SHALL BE USED DURING THE HOURS OF DARKNESS AND SHALL BE INSTALLED ABOVE THE FIRST TWO SETS OF SIGNS.
5. THE IMPACT ATTENTUATOR, TEMPORARY IS NOT REQUIRED WHEN THE TEMPORARY CONCRETE BARRIER WALL IS PROTECTED BY OR IS TIED INTO THE EXISTING GUARDRAIL. IF OFFSET IS LESS THAN 5 FEET USE NARROW USE TYPE DEVICE TO MEET NCHRP350/MASH.
6. AUTHORIZATION FROM THE DISTRICT'S BUREAU OF TRAFFIC IS REQUIRED FOR ALL FREEWAY CLOSURES.
7. THE FLAGGER AND FLAGGER SIGN ARE REQUIRED AT THE ABOVE WORK SITES WHEN:
   a. FOUR OR MORE WORK VEHICLES ENTER THE TRAFFIC LANES IN A ONE HOUR PERIOD.
   b. THE WORK AVTIVITY REQUIRES FREQUENT ENCROACHMENT INTO THE LANE OPEN TO TRAFFIC.

   THE FLAGGER SHALL BE STATIONED APPROXIMATELY 100' (30 m) TO 200' (60 m) IN ADVANCE OF THE WORKERS.
8. 12' MIN. WIDTH TANGENT SECTION
   16' MIN. WIDTH CURVE SECTION.
9. TEMPORARY SHOULDER AND NON-SYSTEM INTERCHANGE PARTIAL RAMP CLOSURES ARE ALLOWED WEEKDAYS BETWEEN 9:00 A.M. AND 3:00 P.M. AND BETWEEN 7:00 P.M. AND 5:00 A.M. OR AS APPROVED BY THE EXPRESSWAY TRAFFIC OPERATIONS ENGINEER. PERMANENT SHOULDER AND PARTIAL RAMP CLOSURES WILL ONLY BE PERMITTED IF CALLED FOR IN THE PLANS OR AS APPROVED BY THE EXPRESSWAY OPERATIONS ENGINEER.

ALL DIMENSIONS ARE IN INCHES (MILLIMETERS) UNLESS OTHERWISE SHOWN.

MODEL: TC-17 [Sheet]
FILE NAME: c:\pw_work\pwdot\yuyang.deng@illinois.gov\d1187376\D118526-sht-DistStds.dgn

USER NAME = Yuyang.Deng	DESIGNED -	REVISED -	M.D. 06-13
	DRAWN - D.W.S.	REVISED -	M.D. 01-18
	CHECKED -	REVISED -	M.D. 10-20
PLOT DATE = 3/13/2026	DATE - 11-96	REVISED -	D.S. 05-24

STATE OF ILLINOIS
DEPARTMENT OF TRANSPORTATION

TRAFFIC CONTROL DETAILS FOR FREEWAY SHOULDER CLOSURES AND PARTIAL RAMP CLOSURES

SCALE:NONE | SHEET 1 OF 1 SHEETS | STA. | TO STA.

F.A.U RTE.	SECTION	COUNTY	TOTAL SHEETS	SHEET NO.
94	2025-2130-TR,LS	COOK	113	113
	TC-17	CONTRACT NO. 80C96		
	ILLINOIS FED. AID PROJECT			