


















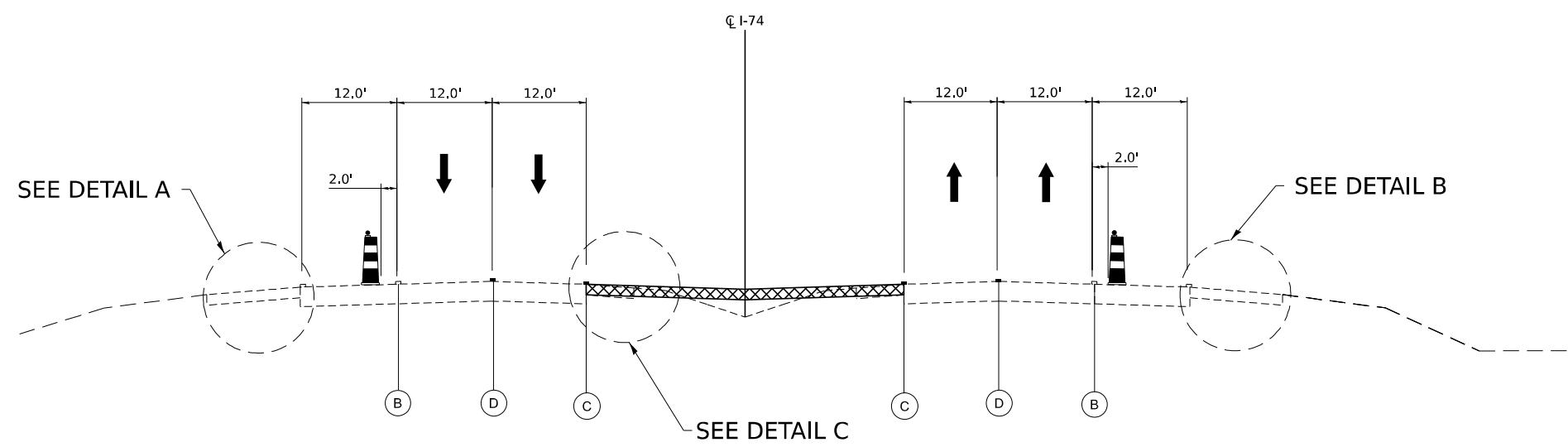


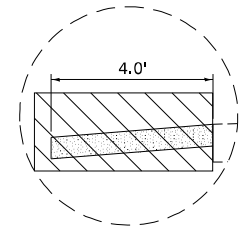
MODEL: Default
 FILE NAME: p:\inc\pwin01_a.e.transyscorp.com\transyscorp\pwin1\Documents\Projects_2022\CH401\401\220113\Road\Standard Sheets\Advanced Pre-Stage Contract\10-401\0264V40_SHT-MOT-TYP_I-74_IL-5.dgn

- LEGEND**
-  WORK ZONE
 -  COMPLETED PERMANENT PAVEMENT
 -  TEMPORARY PAVEMENT
 -  TEMPORARY PAVEMENT FROM PREVIOUS STAGE
 -  CLASS B PATCHES, TYPE IV
 -  DIRECTION OF TRAFFIC FLOW
 -  TEMPORARY CONCRETE BARRIER
 -  EXISTING GUARDRAIL TYPE B WOOD POST
 -  TYPE II BARRICADES OR DRUMS
 -  VERTICAL PANEL
 -  EXISTING PAVEMENT MARKING
 -  TEMPORARY PAVEMENT MARKING 4" (SOLID, WHITE)
 -  TEMPORARY PAVEMENT MARKING 4" (SOLID, YELLOW)
 -  TEMPORARY PAVEMENT MARKING 4" (30'-10' SKIP-DASH, WHITE)
 -  TEMPORARY PAVEMENT MARKING 4" (SOLID, DOUBLE YELLOW)
 -  TEMPORARY PAVEMENT MARKING 6" (6'-2' SKIP-DASH, WHITE)
 -  TEMPORARY PAVEMENT MARKING 8" (SOLID, WHITE)
 -  TEMPORARY PAVEMENT MARKING 8" (9'-3' SKIP-DASH, WHITE)
 -  TEMPORARY BARRIER WALL REFLECTORS, TYPE C

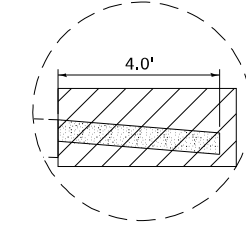


I-74 TYPICAL SECTION - PRE-STAGE 3

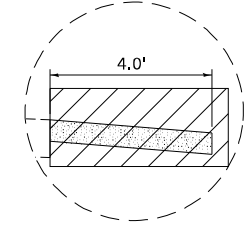
STA 138+90.00 TO 144+00.00



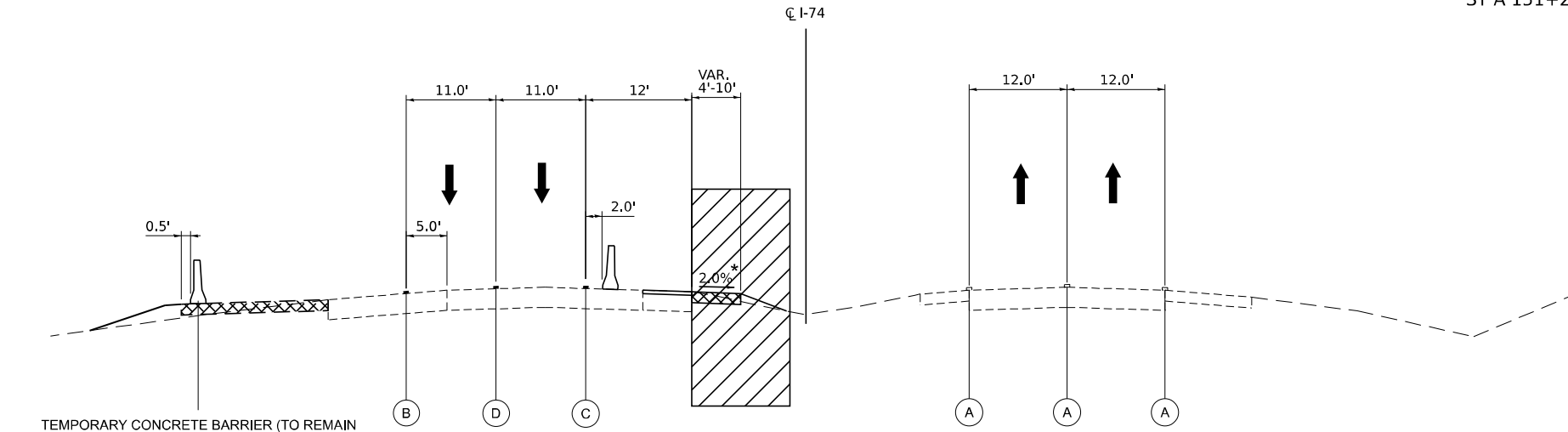
DETAIL A
 CLASS B PATCH
 STA 141+70.00 TO 144+00.00



DETAIL C
 CLASS B PATCH
 STA 152+85.00 TO 154+15.00



DETAIL B
 CLASS B PATCH
 STA 138+90.00 TO 142+00.00
 STA 151+20.00 TO 155+55.00



I-74 TYPICAL SECTION - PRE-STAGE 3

STA 172+00.00 TO 188+50.00
 STA 190+00.00 TO 194+50.00

TEMPORARY CONCRETE BARRIER (TO REMAIN PERMANENTLY)
 STA 165+10.70 TO 175+73.04
 STA 177+11.40 TO 181+24.25
 PINNED ON TRAFFIC SIDE STA 165+10.70 TO 175+73.04



USER NAME = jthill	DESIGNED - JDS	REVISED -
	DRAWN - JTH	REVISED -
	CHECKED - JMG	REVISED -
PLOT DATE = 3/20/2026	DATE - 3/20/2026	REVISED -




















**STATE OF ILLINOIS
 DEPARTMENT OF TRANSPORTATION**

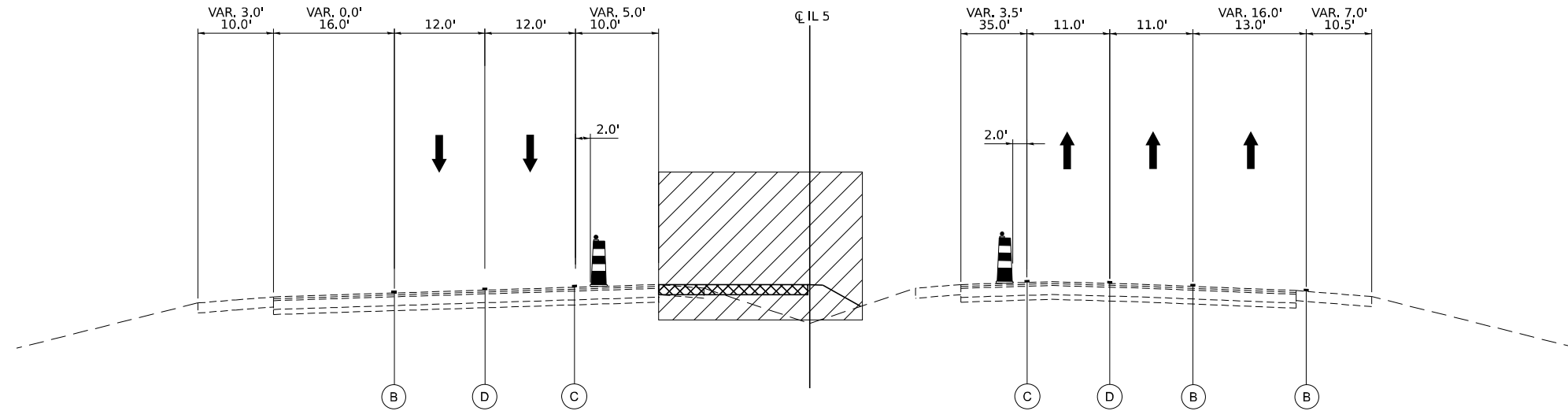
**MAINTENANCE OF TRAFFIC
 TYPICAL SECTIONS**

SCALE: NONE SHEET 7 OF 10 SHEETS STA. TO STA.

F.A.I. RTE.	SECTION	COUNTY	TOTAL SHEETS	SHEET NO.
74	(81-2)R & (142-1)R	ROCK ISLAND	452	101
CONTRACT NO. 64V40				
ILLINOIS FED. AID PROJECT				

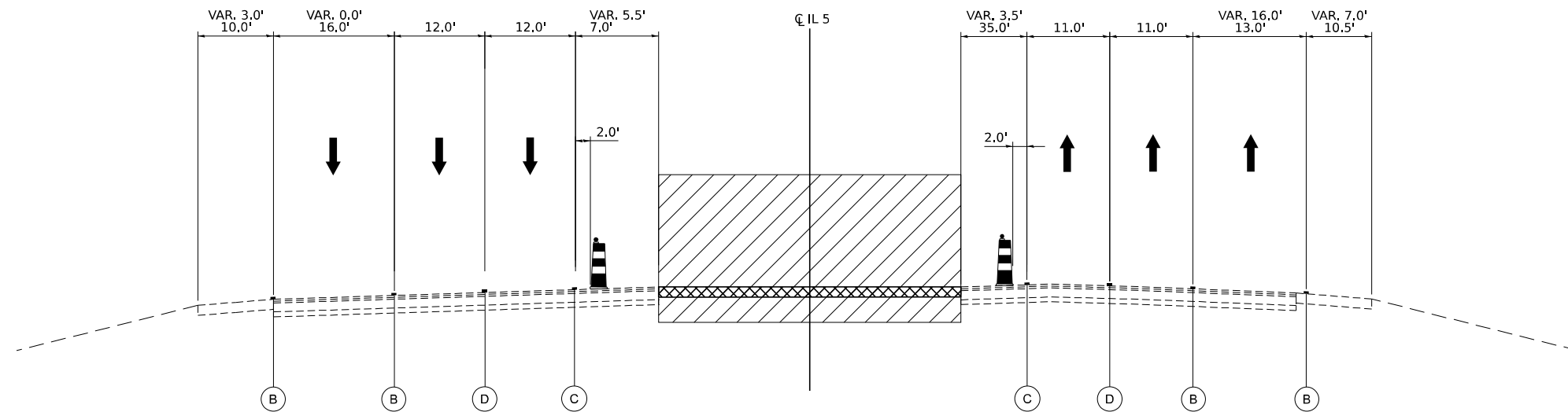
MODEL: Default
 FILE NAME: p:\r\inc-pw\m01_a-e.transyscorp.com\transyscorp\pw\1\Documents\Projects_2022\CH401\401220113\Road\Standard Sheets\Advanced Pre-Stage Contract\10-MOT\10264V40_SHT-MOT-TYP_L74_IL-5.dgn

- LEGEND**
-  WORK ZONE
 -  COMPLETED PERMANENT PAVEMENT
 -  TEMPORARY PAVEMENT
 -  TEMPORARY PAVEMENT FROM PREVIOUS STAGE
 -  CLASS B PATCHES, TYPE IV
 -  DIRECTION OF TRAFFIC FLOW
 -  TEMPORARY CONCRETE BARRIER
 -  EXISTING GUARDRAIL TYPE B WOOD POST
 -  TYPE II BARRICADES OR DRUMS
 -  VERTICAL PANEL
 -  EXISTING PAVEMENT MARKING
 -  TEMPORARY PAVEMENT MARKING 4" (SOLID, WHITE)
 -  TEMPORARY PAVEMENT MARKING 4" (SOLID, YELLOW)
 -  TEMPORARY PAVEMENT MARKING 4" (30'-10' SKIP-DASH, WHITE)
 -  TEMPORARY PAVEMENT MARKING 4" (SOLID, DOUBLE YELLOW)
 -  TEMPORARY PAVEMENT MARKING 6" (6'-2' SKIP-DASH, WHITE)
 -  TEMPORARY PAVEMENT MARKING 8" (SOLID, WHITE)
 -  TEMPORARY PAVEMENT MARKING 8" (9'-3' SKIP-DASH, WHITE)
 -  TEMPORARY BARRIER WALL REFLECTORS, TYPE C



IL ROUTE 5 TYPICAL SECTION - PRE-STAGE 3

STA 321+80.00 TO STA 348+88.00



IL ROUTE 5 TYPICAL SECTION - PRE-STAGE 3

STA 357+96.42 TO STA 363+05.24



USER NAME = jthill	DESIGNED - JDS	REVISED -
	DRAWN - JTH	REVISED -
	CHECKED - JMG	REVISED -
PLOT DATE = 3/20/2026	DATE - 3/20/2026	REVISED -




















**STATE OF ILLINOIS
 DEPARTMENT OF TRANSPORTATION**

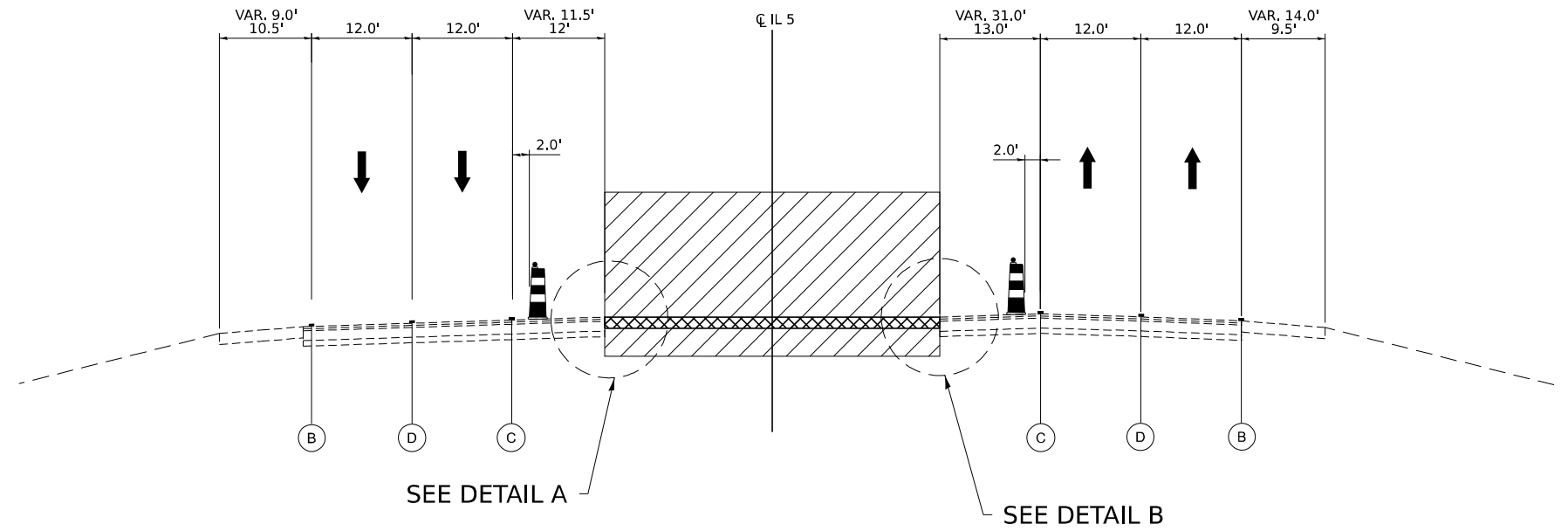
**MAINTENANCE OF TRAFFIC
 TYPICAL SECTIONS**

SCALE: NONE SHEET 9 OF 10 SHEETS STA. TO STA.

F.A.I. RTE.	SECTION	COUNTY	TOTAL SHEETS	SHEET NO.
74	(81-2)R & (142-1)R	ROCK ISLAND	452	103
CONTRACT NO. 64V40				
ILLINOIS FED. AID PROJECT				

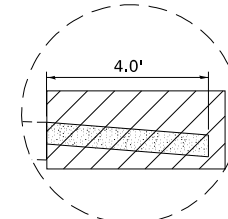
MODEL: Default
 FILE NAME: p:\r\inc-pw\m101_a-e.transyscorp.com\transyscorp\pw1\Documents\Projects_2022\CH401\401220113\Road\Standard Sheets\Advanced Pre-Stage Contract\10-MOT\0264V40_SHT-MOT-TYP_L74_IL-5.dgn

- LEGEND**
-  WORK ZONE
 -  COMPLETED PERMANENT PAVEMENT
 -  TEMPORARY PAVEMENT
 -  TEMPORARY PAVEMENT FROM PREVIOUS STAGE
 -  CLASS B PATCHES, TYPE IV
 -  DIRECTION OF TRAFFIC FLOW
 -  TEMPORARY CONCRETE BARRIER
 -  EXISTING GUARDRAIL TYPE B WOOD POST
 -  TYPE II BARRICADES OR DRUMS
 -  VERTICAL PANEL
 -  EXISTING PAVEMENT MARKING
 -  TEMPORARY PAVEMENT MARKING 4" (SOLID, WHITE)
 -  TEMPORARY PAVEMENT MARKING 4" (SOLID, YELLOW)
 -  TEMPORARY PAVEMENT MARKING 4" (30'-10' SKIP-DASH, WHITE)
 -  TEMPORARY PAVEMENT MARKING 4" (SOLID, DOUBLE YELLOW)
 -  TEMPORARY PAVEMENT MARKING 6" (6'-2' SKIP-DASH, WHITE)
 -  TEMPORARY PAVEMENT MARKING 8" (SOLID, WHITE)
 -  TEMPORARY PAVEMENT MARKING 8" (9'-3' SKIP-DASH, WHITE)
 -  TEMPORARY BARRIER WALL REFLECTORS, TYPE C



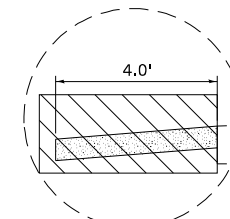
IL ROUTE 5 TYPICAL SECTION - PRE-STAGE 3

STA 369+50.00 TO STA 372+78.76



DETAIL A

CLASS B PATCH
 STA 363+05.24 TO 369+74.05
 STA 372+78.81 TO 374+20.00



DETAIL B

CLASS B PATCH
 STA 366+57.13 TO 369+74.52
 STA 372+78.69 TO 373+74.58



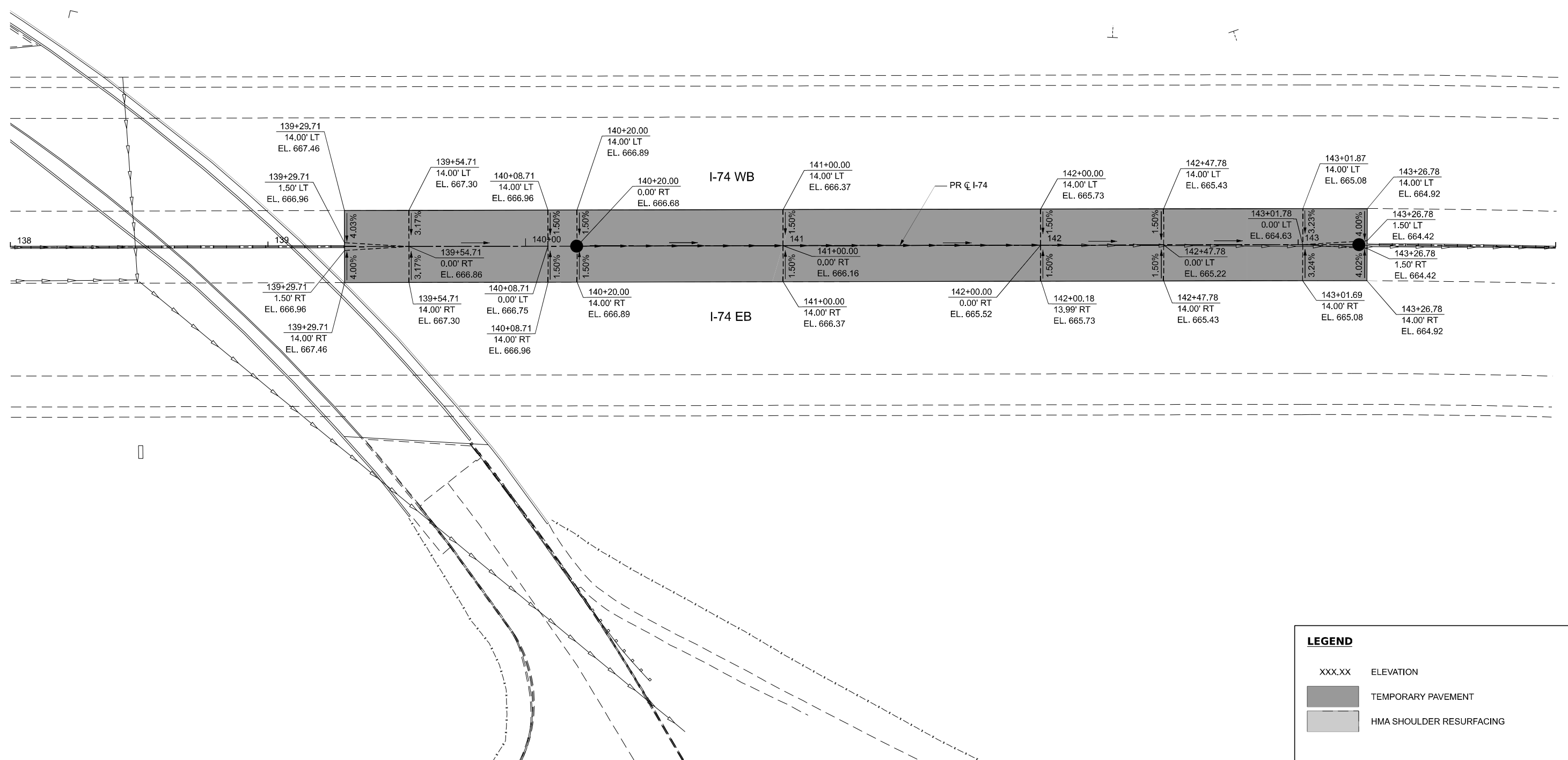
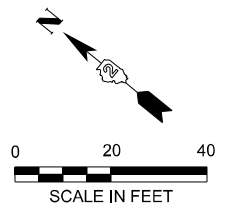
USER NAME = jthill	DESIGNED - JDS	REVISED -
	DRAWN - JTH	REVISED -
	CHECKED - JMG	REVISED -
PLOT DATE = 3/20/2026	DATE - 3/20/2026	REVISED -

**STATE OF ILLINOIS
 DEPARTMENT OF TRANSPORTATION**

**MAINTENANCE OF TRAFFIC
 TYPICAL SECTIONS**

SCALE: NONE SHEET 10 OF 10 SHEETS STA. TO STA.

F.A.I. RTE.	SECTION	COUNTY	TOTAL SHEETS	SHEET NO.
74	(81-2)R & (142-1)R	ROCK ISLAND	452	104
CONTRACT NO. 64V40				
ILLINOIS FED. AID PROJECT				



MODEL: CL_PR_I74 - North Crossover (Sheet)
 FILE NAME: pw:\mp\pw\101.ae.transyscorp.com\transyscorp\pw\1\Documents\Projects\2022\CH401\401220113\Road\Standard Sheets\Advanced Pre-Stage\Contract\10401\10401220113\Road\Standard Sheets\Advanced Pre-Stage\TempPavement_Details_Pre-Stage.dgn



USER NAME = jthill	DESIGNED - JDS	REVISED -
	DRAWN - JTH	REVISED -
	CHECKED - JMG	REVISED -
PLOT DATE = 3/20/2026	DATE - 3/11/2026	REVISED -

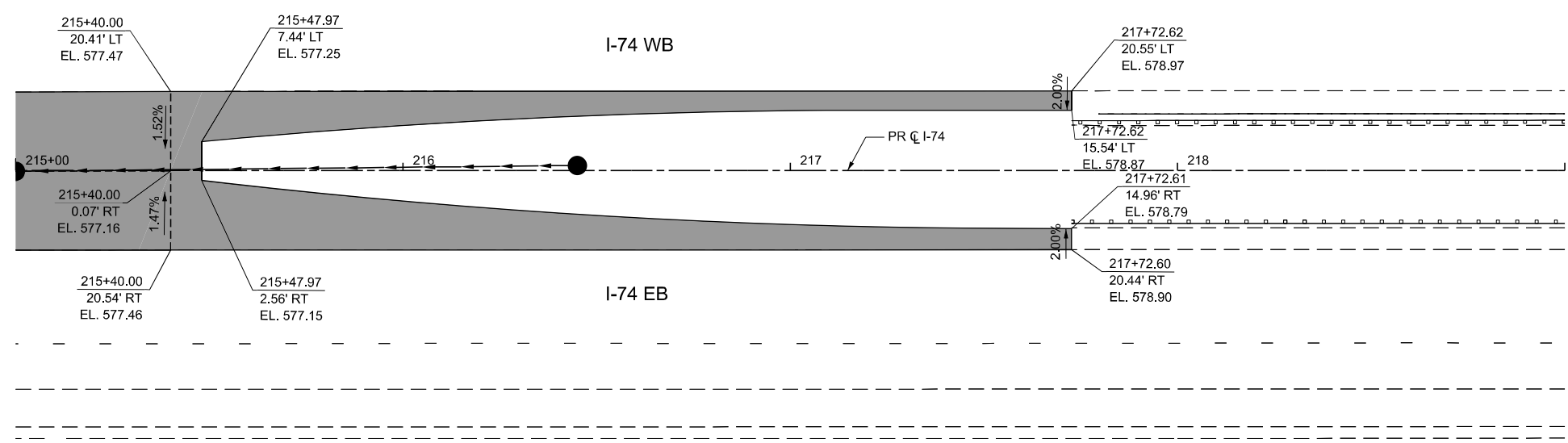
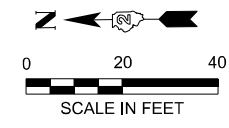
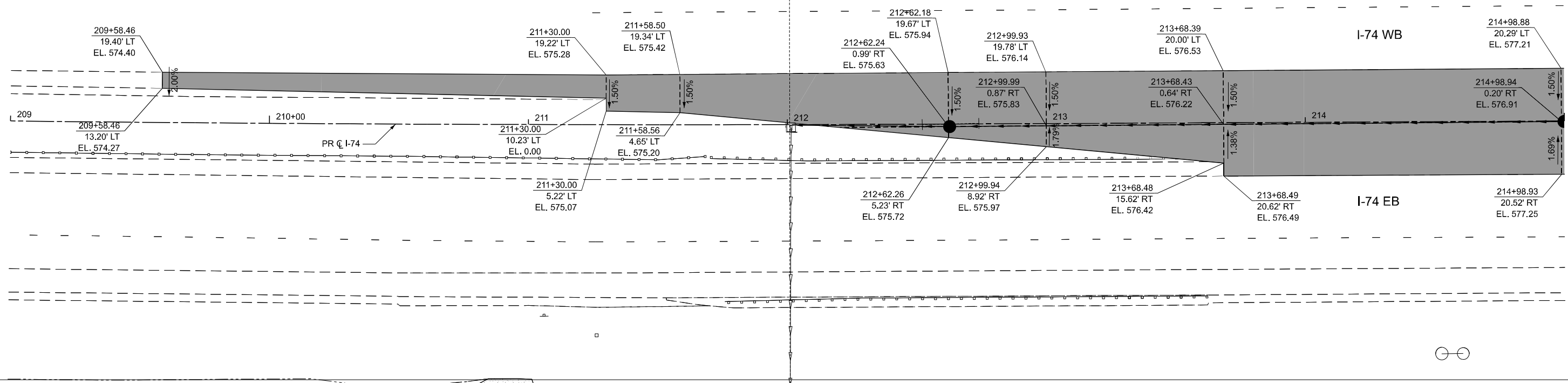
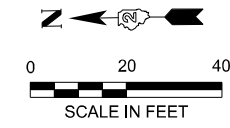
**STATE OF ILLINOIS
DEPARTMENT OF TRANSPORTATION**

**MAINTENANCE OF TRAFFIC PLAN
TEMPORARY PAVEMENT DETAILS PRE-STAGE**

SCALE: 1"=20' SHEET 1 OF 10 SHEETS STA. TO STA.

F.A.I. RTE.	SECTION	COUNTY	TOTAL SHEETS	SHEET NO.
74	(81-2)R & (142-1)R	ROCK ISLAND	452	105
CONTRACT NO. 64V40				
ILLINOIS FED. AID PROJECT				

MODEL: CL_PR_L74 - South Crossover1 [Sheet]
 FILE NAME: pwr\temp\win10_a.e.transyscorp.com\transyscorp\pwr\Documents\Projects_2022\CH401\401220113\Road\Standard Sheets\Advanced Pre-Stage\TempPavement_Details_Pre-Stage.dgn



LEGEND

XXX.XX	ELEVATION
	TEMPORARY PAVEMENT
	HMA SHOULDER RESURFACING



USER NAME = jthill	DESIGNED - JDS	REVISED -
	DRAWN - JTH	REVISED -
	CHECKED - JMG	REVISED -
PLOT DATE = 3/20/2026	DATE - 3/11/2026	REVISED -

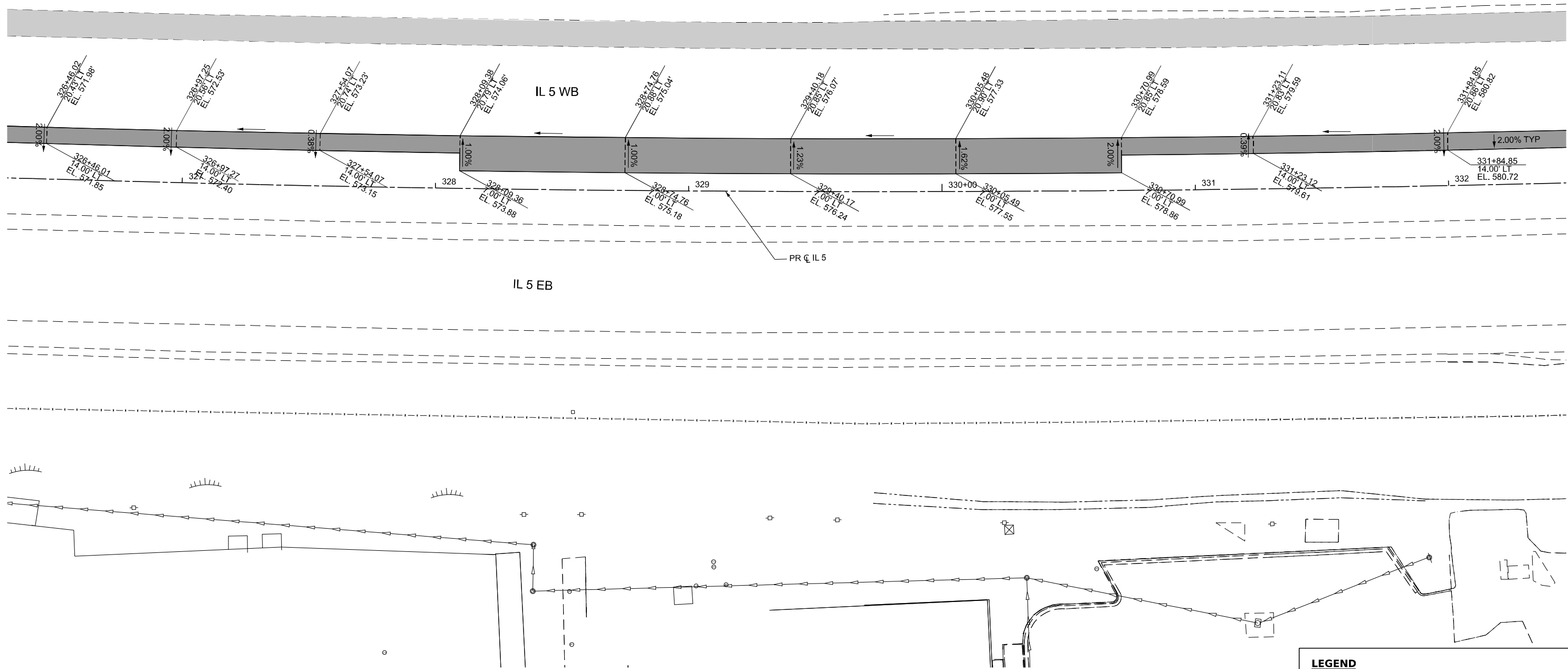
**STATE OF ILLINOIS
 DEPARTMENT OF TRANSPORTATION**

**MAINTENANCE OF TRAFFIC PLAN
 TEMPORARY PAVEMENT DETAILS PRE-STAGE**

SCALE: 1"=80' SHEET 2 OF 10 SHEETS STA. 0+00.00 TO STA. 0+00.00

F.A.I. RTE.	SECTION	COUNTY	TOTAL SHEETS	SHEET NO.
74	(81-2)R & (142-1)R	ROCK ISLAND	452	106
CONTRACT NO. 64V40				
ILLINOIS FED. AID PROJECT				

MODEL: IL 5 - Plan 2 (Sheet)
 FILE NAME: pw:\p\p\win101_a-e.transyscorp.com\transyscorp-pw1\Documents\Projects_2022\CH401\401220113\Road\Standard Sheets\Advanced Pre-Stage\Contract\10-401\10-401-264V40-SHT-7-TempPavement_Details_Pre-Stage.dgn



LEGEND

XXX.XX	ELEVATION
[Shaded Area]	TEMPORARY PAVEMENT
[Lighter Shaded Area]	HMA SHOULDER RESURFACING



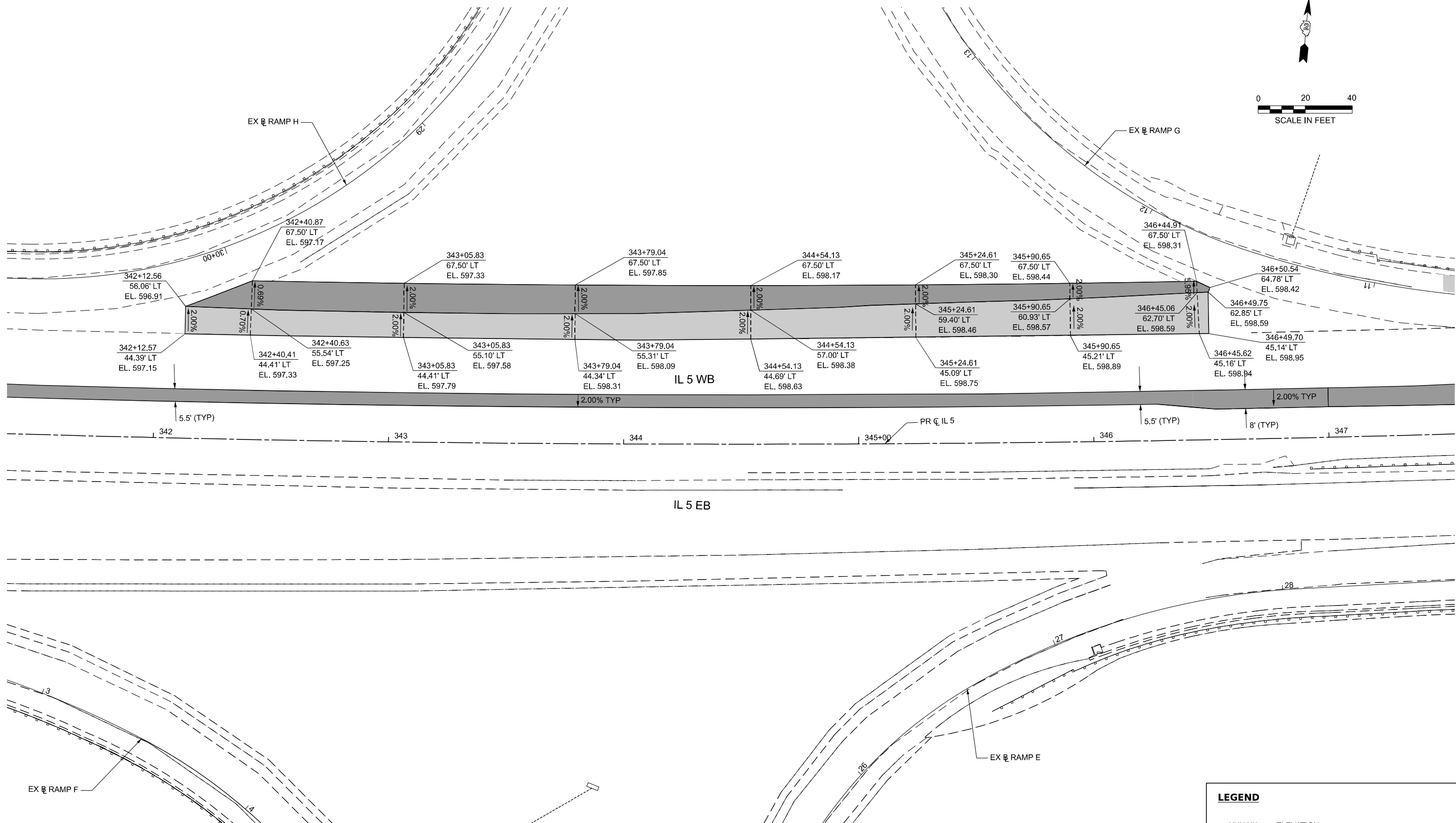
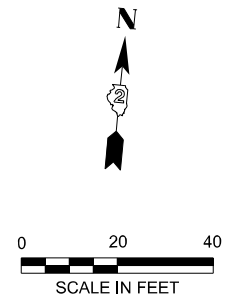
USER NAME = jthill	DESIGNED - JDS	REVISED -
	DRAWN - JTH	REVISED -
	CHECKED - JMG	REVISED -
PLOT DATE = 3/20/2026	DATE - 3/11/2026	REVISED -

**STATE OF ILLINOIS
 DEPARTMENT OF TRANSPORTATION**

**MAINTENANCE OF TRAFFIC PLAN
 TEMPORARY PAVEMENT DETAILS PRE-STAGE**

SCALE: 1"=20' SHEET 3 OF 10 SHEETS STA. TO STA.

F.A.I. RTE.	SECTION	COUNTY	TOTAL SHEETS	SHEET NO.
74	(81-2)R & (142-1)R	ROCK ISLAND	452	107
CONTRACT NO. 64V40				
		ILLINOIS	FED. AID PROJECT	



LEGEND

XXX.XX	ELEVATION
[Grey Box]	TEMPORARY PAVEMENT
[Light Grey Box]	HMA SHOULDER RESURFACING

MODEL: IL 5 - Plan 1 [Sheet]
 FILE NAME: pw:\mcp\win101_ae.transyscorp.com\transyscorp\pw1\Documents\Projects\2022\CH401\401220113\Road\Standard Sheets\Advanced Pre-Stage Contract\10-401\0264V40-SHT-TempPavement_Details_Pre-Stage.dgn



USER NAME = jthill	DESIGNED - JDS	REVISED -
	DRAWN - JTH	REVISED -
	CHECKED - JMG	REVISED -
PLOT DATE = 3/20/2026	DATE - 3/11/2026	REVISED -

STATE OF ILLINOIS
DEPARTMENT OF TRANSPORTATION

MAINTENANCE OF TRAFFIC PLAN
TEMPORARY PAVEMENT DETAILS PRE-STAGE

SCALE: 1"=20' SHEET 4 OF 10 SHEETS STA. TO STA.

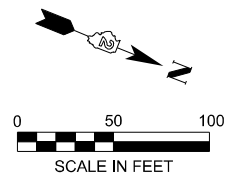
F.A.I. RTE.	SECTION	COUNTY	TOTAL SHEETS	SHEET NO.
74	(81-2)R & (142-1)R	ROCK ISLAND	452	108
CONTRACT NO. 64V40				
ILLINOIS FED. AID PROJECT				

LEGEND

XXX.XX ELEVATION

TEMPORARY PAVEMENT

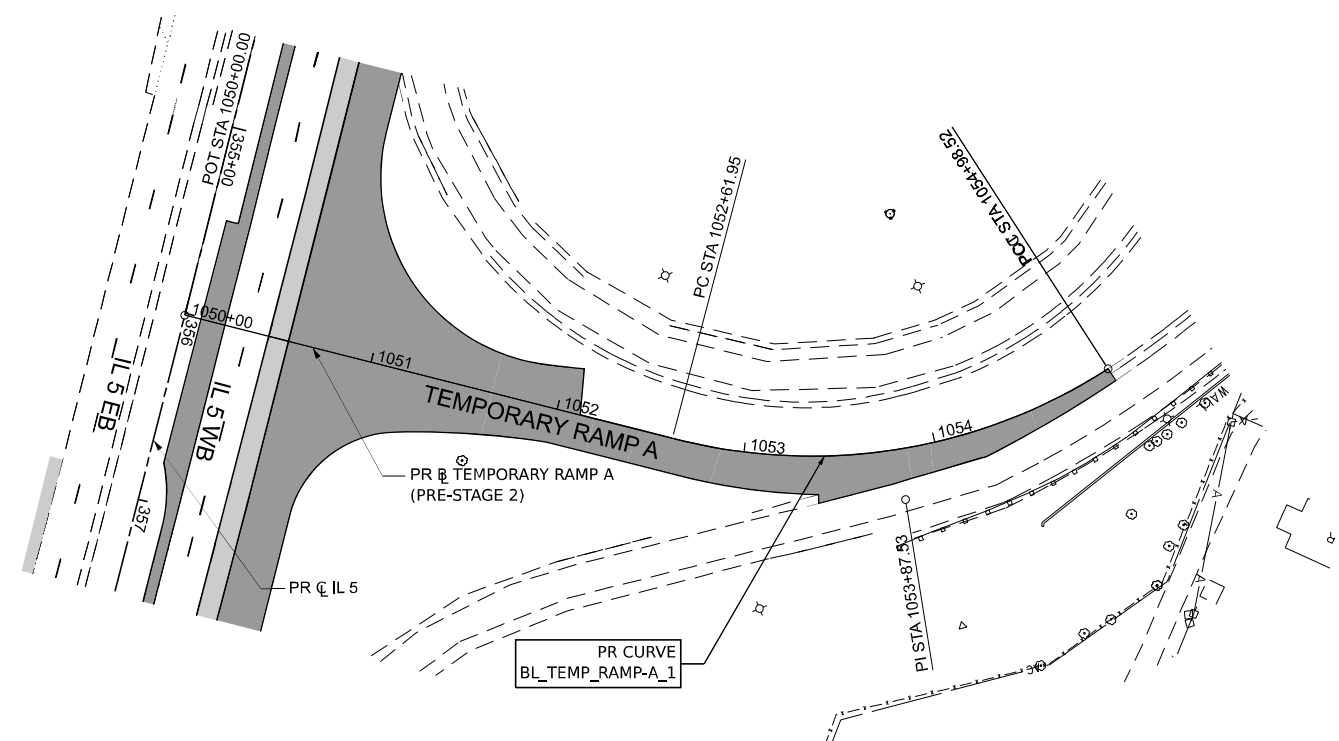
HMA SHOULDER RESURFACING



PROPOSED CURVE DATA

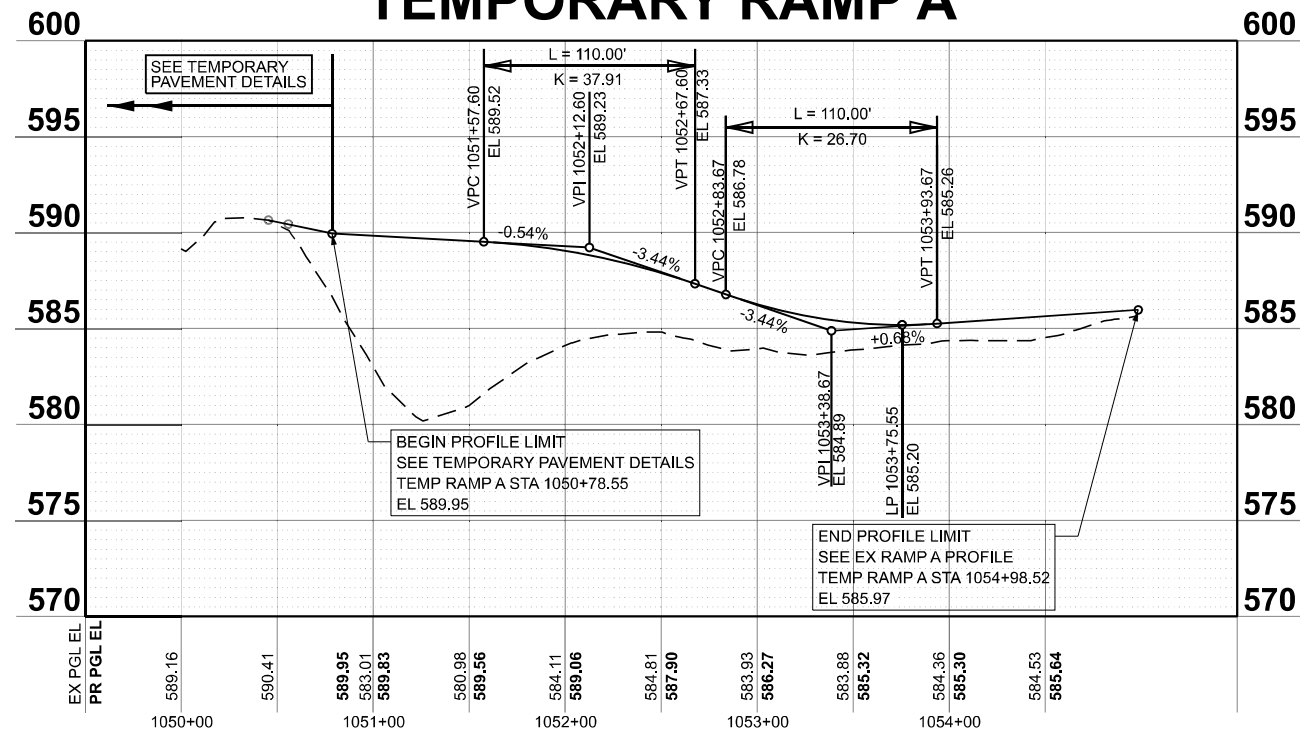
PROPOSED TEMPORARY RAMP A (PRE-STAGE 2)

PR CURVE BL_TEMP_RAMP-A_1
 PI STA = 1053+87.53
 $\Delta = 47^{\circ}33'30''$ (LT)
 $D = 20^{\circ}06'14''$
 $R = 285.00'$
 $T = 125.58'$
 $L = 236.56'$
 $E = 26.44'$
 $e =$
 $TR =$
 $SE RUN =$
 PC STA = 1052+61.95
 PT STA = 1054+98.52



PR TEMPORARY RAMP A (PRE-STAGE 2)				
POINT	DESCRIPTION	STATION	NORTHING	EASTING
START		1050+00.00	1,750,159.376	2,207,289.746
PC	BL_TEMP_RAMP-A_1	1052+61.95	1,750,419.034	2,207,255.143
HPI	BL_TEMP_RAMP-A_1	1053+87.53	1,750,543.669	2,207,239.797
PT	BL_TEMP_RAMP-A_1	1054+98.52	1,750,616.453	2,207,137.465

TEMPORARY RAMP A



MODEL: BL_TEMP_RAMP-A - Temp_Pavement_Detail_Ramp_A (Sheet)
 FILE NAME: p:\m\pwin101.a-e.trans\scorp.com\trans\scorp\pwin1\Documents\Projects_2022\CH401\401220113\Road\Standard Sheets\Advanced Pre-Stage Contract\10401\0264V40-SHT-Pre-Stage-Ramp-A.dgn



USER NAME = jthill	DESIGNED - JDS	REVISED -
	DRAWN - JTH	REVISED -
	CHECKED - JMG	REVISED -
PLOT DATE = 3/20/2026	DATE - 3/11/2026	REVISED -

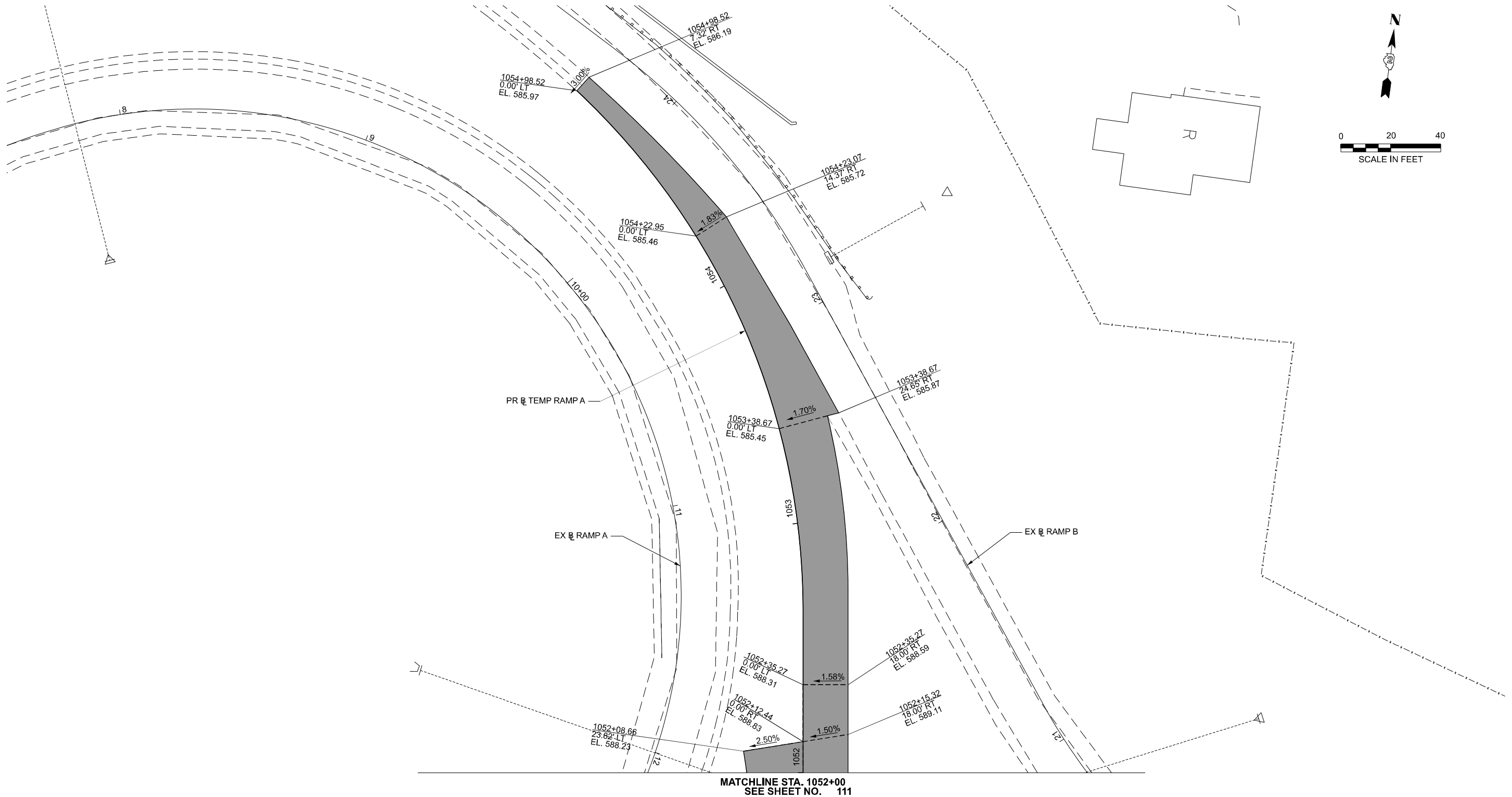
STATE OF ILLINOIS
 DEPARTMENT OF TRANSPORTATION

MAINTENANCE OF TRAFFIC PLAN
 TEMPORARY PAVEMENT DETAILS PRE-STAGE RAMP A

SCALE: 1"=50' SHEET 5 OF 10 SHEETS STA. 1050+00.00 TO STA. 1054+98.52

F.A.I. RTE.	SECTION	COUNTY	TOTAL SHEETS	SHEET NO.
74	(81-2)R & (142-1)R	ROCK ISLAND	452	109
CONTRACT NO. 64V40				
ILLINOIS FED. AID PROJECT				

MODEL: C:\PR_L74 - Pre-Stage-8 [Sheet]
 FILE NAME: p:\mp\win101.a.e.transcorp.com\transcorp\pwr1\Documents\Projects_2022\CH401\401220113\Road\Standard Sheets\Advanced Pre-Stage Contract\10401\10401D264V40-SHT-TempPavement_Details_Pre-Stage.dgn



MATCHLINE STA. 1052+00
 SEE SHEET NO. 111

LEGEND

XXX.XX	ELEVATION
[Shaded Gray Box]	TEMPORARY PAVEMENT
[Lighter Gray Box]	HMA SHOULDER RESURFACING



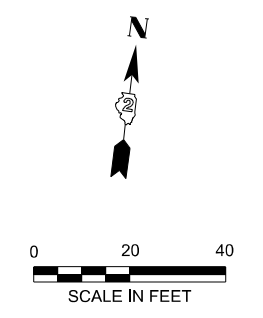
USER NAME = jthill	DESIGNED - JDS	REVISED -
	DRAWN - JTH	REVISED -
	CHECKED - JMG	REVISED -
PLOT DATE = 3/20/2026	DATE - 3/11/2026	REVISED -

STATE OF ILLINOIS
 DEPARTMENT OF TRANSPORTATION

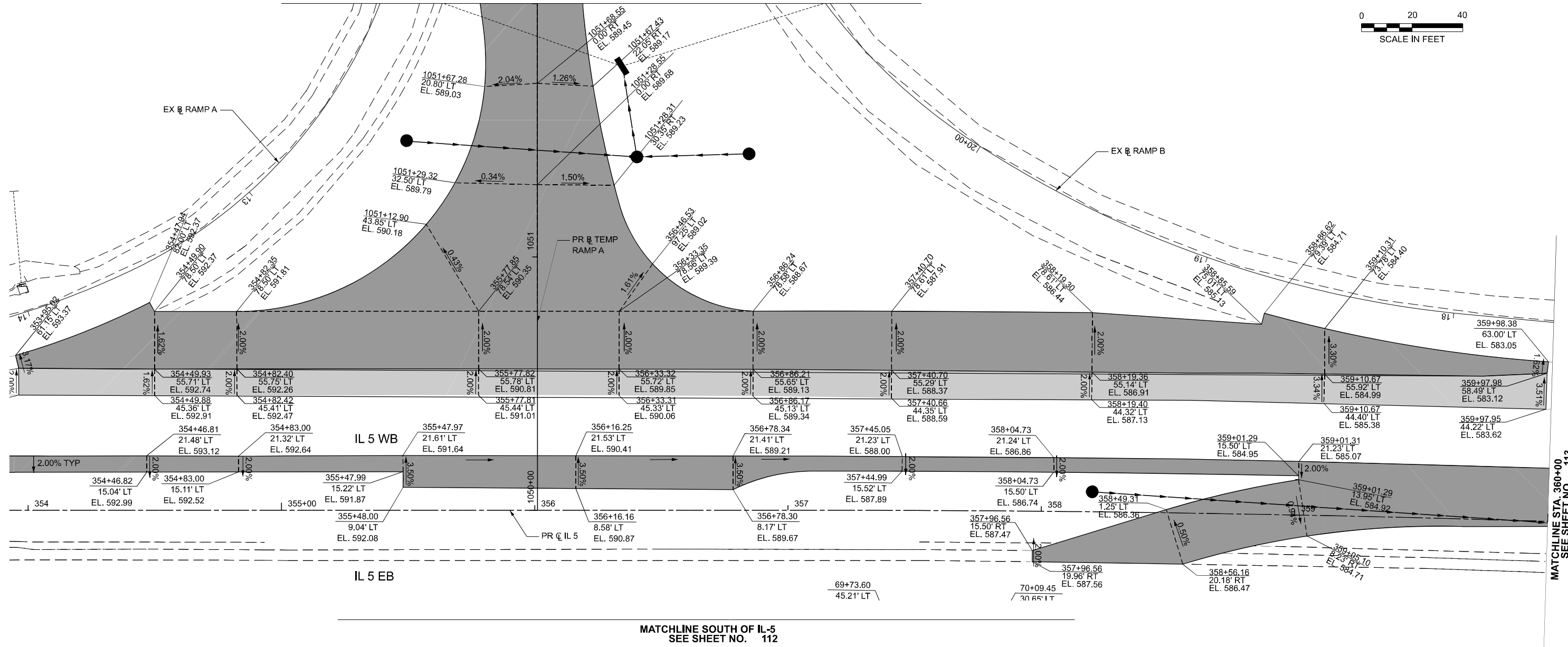
MAINTENANCE OF TRAFFIC PLAN
 TEMPORARY PAVEMENT DETAILS PRE-STAGE

SCALE: 1"=20' SHEET 6 OF 10 SHEETS STA. TO STA.

F.A.I. RTE.	SECTION	COUNTY	TOTAL SHEETS	SHEET NO.
74	(81-2)R & (142-1)R	ROCK ISLAND	452	110
CONTRACT NO. 64V40				
ILLINOIS FED. AID PROJECT				



SEE SHEET NO. 110
MATCHLINE STA. 1052+00



MATCHLINE SOUTH OF IL-5
SEE SHEET NO. 112

MATCHLINE STA. 360+00
SEE SHEET NO. 113

LEGEND	
XXX.XX	ELEVATION
	TEMPORARY PAVEMENT
	HMA SHOULDER RESURFACING

MODEL: CL_PR_L74 - Pre-Stage-9 [Sheet]
FILE NAME: pwr\m\p\win10.a.e.transcorp.com\transcorp\pwr\Documents\Projects\2022\CH401\401220113\Road\Standard Sheets\Advanced Pre-Stage\Contract\10401\1026140-SHT-TempPavement_Details_Pre-Stage.dgn



USER NAME = jthill	DESIGNED - JDS	REVISED -
	DRAWN - JTH	REVISED -
	CHECKED - JMG	REVISED -
PLOT DATE = 3/20/2026	DATE - 3/11/2026	REVISED -

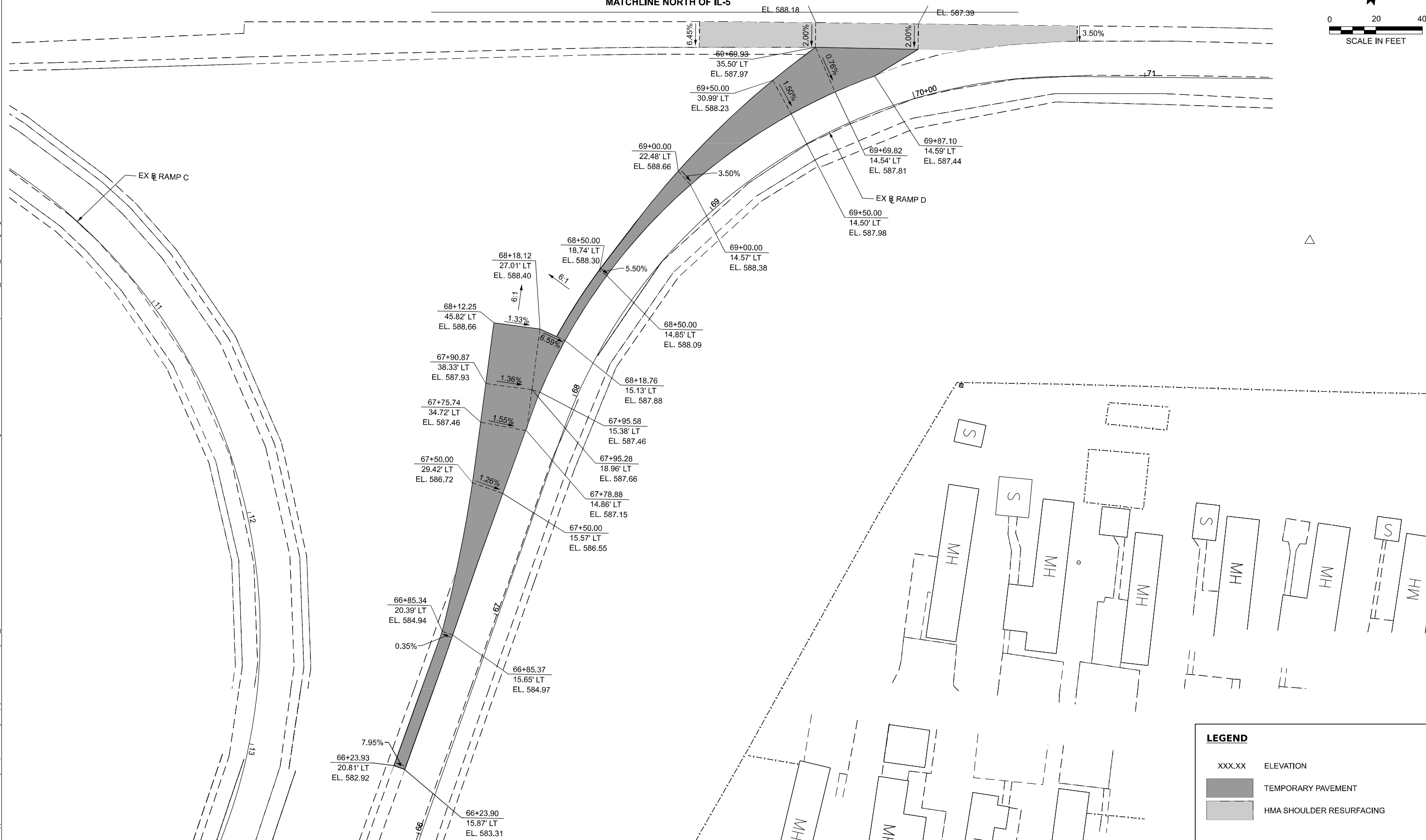
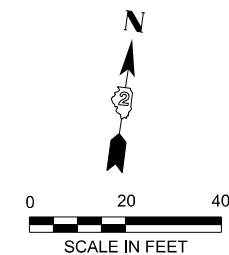
STATE OF ILLINOIS
DEPARTMENT OF TRANSPORTATION

MAINTENANCE OF TRAFFIC PLAN
TEMPORARY PAVEMENT DETAILS PRE-STAGE

SCALE: 1"=20' SHEET 7 OF 10 SHEETS STA. TO STA.

F.A.I. RTE.	SECTION	COUNTY	TOTAL SHEETS	SHEET NO.
74	(81-2)R & (142-1)R	ROCK ISLAND	452	111
CONTRACT NO. 64V40				
ILLINOIS FED. AID PROJECT				

SEE SHEET NO. 111
MATCHLINE NORTH OF IL-5



LEGEND	
XXX.XX	ELEVATION
	TEMPORARY PAVEMENT
	HMA SHOULDER RESURFACING

MODEL: C:\PR_L74 - Plan 10 (Sheet)
 FILE NAME: p:\p\pwin101.a.e.transyscorp.com\transyscorp\pwr1\Documents\Projects_2022\CH401\401220113\Road\Standard Sheets\Advanced Pre-Stage\Contract\10-401\0264V40-SHT-TempPavement_Details_Pre-Stage.dgn



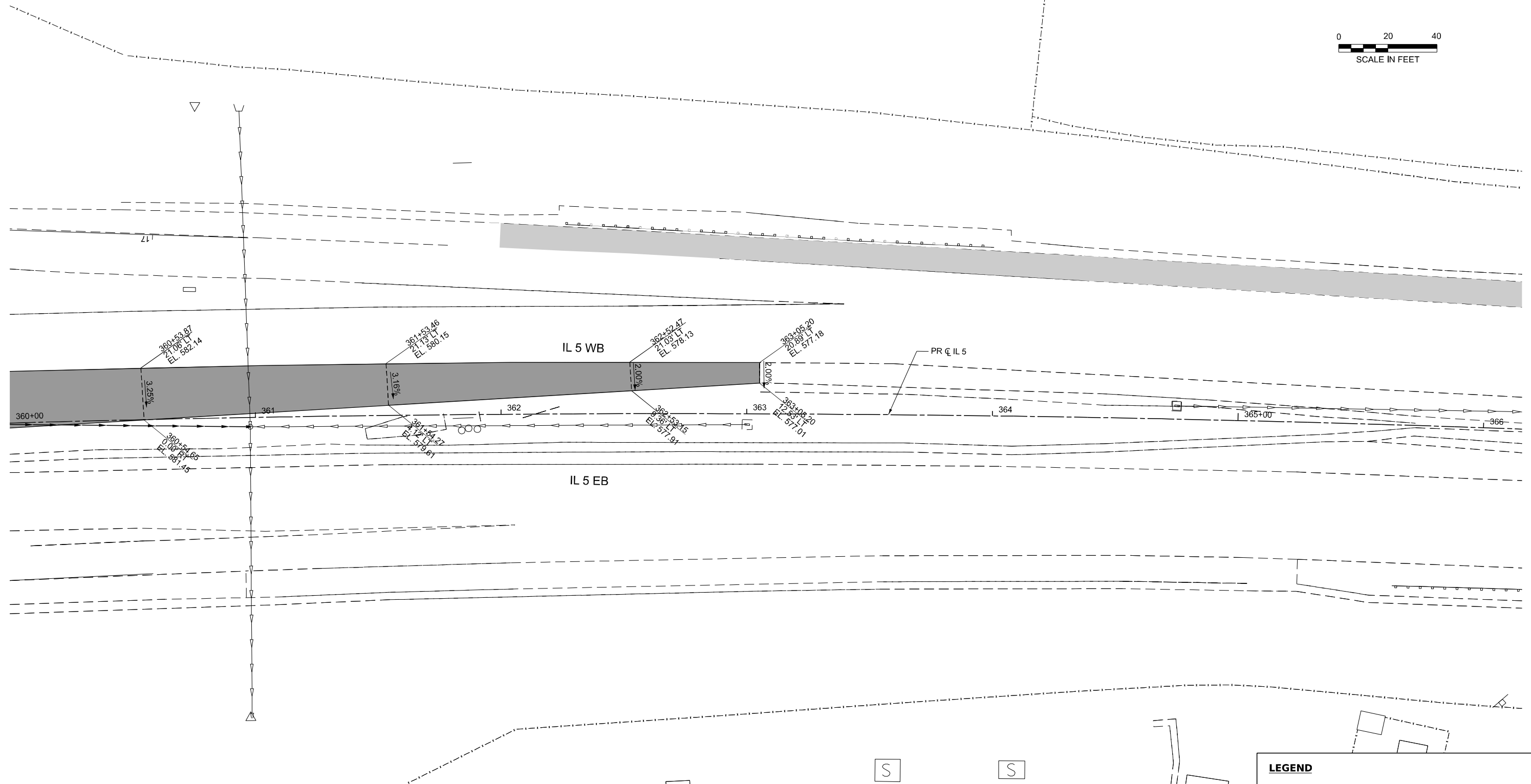
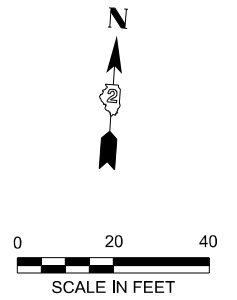
USER NAME = jthill	DESIGNED - JDS	REVISED -
	DRAWN - JTH	REVISED -
	CHECKED - JMG	REVISED -
PLOT DATE = 3/20/2026	DATE - 3/11/2026	REVISED -

STATE OF ILLINOIS
DEPARTMENT OF TRANSPORTATION

MAINTENANCE OF TRAFFIC PLAN
TEMPORARY PAVEMENT DETAILS PRE-STAGE

SCALE: 1"=20' SHEET 8 OF 10 SHEETS STA. TO STA.

F.A.I. RTE.	SECTION	COUNTY	TOTAL SHEETS	SHEET NO.
74	(81-2)R & (142-1)R	ROCK ISLAND	452	112
CONTRACT NO. 64V40				
ILLINOIS FED. AID PROJECT				



LEGEND	
xxx.xx	ELEVATION
	TEMPORARY PAVEMENT
	HMA SHOULDER RESURFACING

MODEL: CL_PR_L74 - Plan 11 [Sheet]
 FILE NAME: pwr\m\p\win101.a-e.transyscorp.com\transyscorp\pwr1\Documents\Projects_2022\CH401\401220113\Road\Standard Sheets\Advanced Pre-Stage Contract\104\101\264V40-SHT-TempPavement_Details_Pre-Stage.dgn



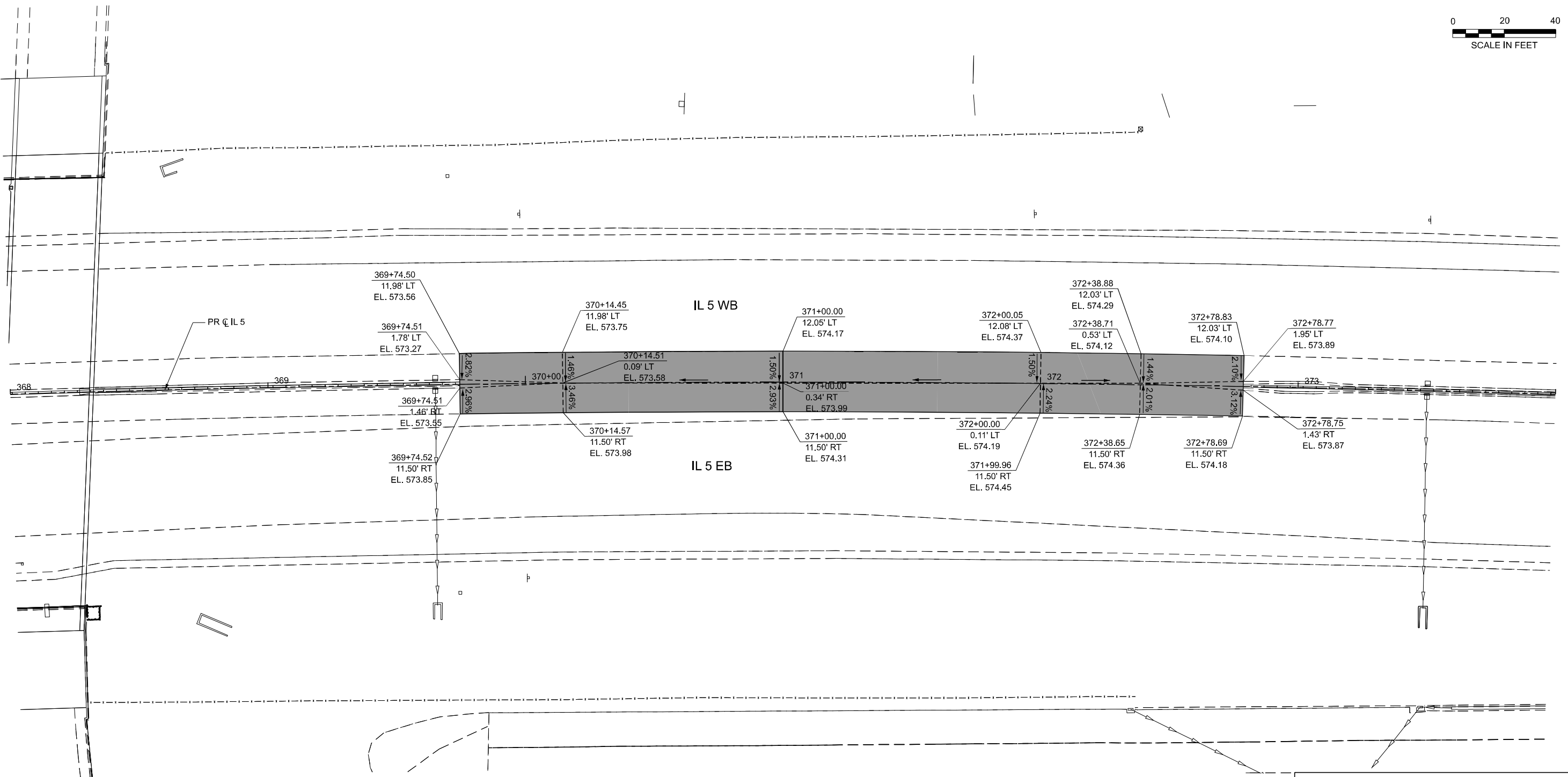
USER NAME = jthill	DESIGNED - JDS	REVISED -
	DRAWN - JTH	REVISED -
	CHECKED - JMG	REVISED -
PLOT DATE = 3/20/2026	DATE - 3/11/2026	REVISED -

STATE OF ILLINOIS
DEPARTMENT OF TRANSPORTATION

MAINTENANCE OF TRAFFIC PLAN
TEMPORARY PAVEMENT DETAILS PRE-STAGE

SCALE: 1"=20' SHEET 9 OF 10 SHEETS STA. TO STA.

F.A.I. RTE.	SECTION	COUNTY	TOTAL SHEETS	SHEET NO.
74	(81-2)R & (142-1)R	ROCK ISLAND	452	113
CONTRACT NO. 64V40				
ILLINOIS FED. AID PROJECT				



LEGEND

XXX.XX	ELEVATION
	TEMPORARY PAVEMENT
	HMA SHOULDER RESURFACING

MODEL: IL 5 - East Crossover-1 (Sheet)
 FILE NAME: pw:\p\p\win101.a-e.transyscorp.com\transyscorp\pw1\Documents\Projects\2022\CH401\401220113\Road\Standard Sheets\Advanced Pre-Stage\Contract\104\10264V40-SHT-TempPavement_Details_Pre-Stage.dgn



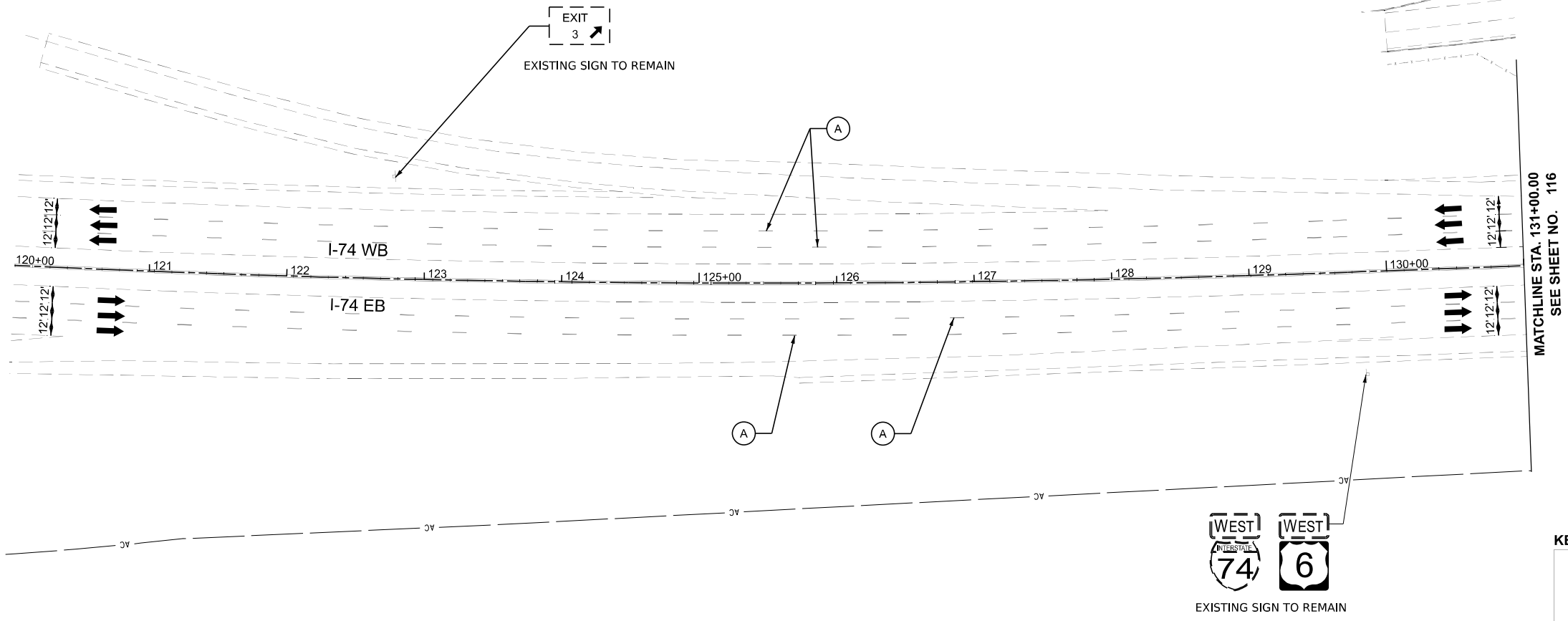
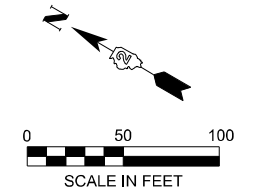
USER NAME = jthill	DESIGNED - JDS	REVISED -
	DRAWN - JTH	REVISED -
	CHECKED - JMG	REVISED -
PLOT DATE = 3/20/2026	DATE - 3/11/2026	REVISED -

STATE OF ILLINOIS
DEPARTMENT OF TRANSPORTATION

MAINTENANCE OF TRAFFIC PLAN
TEMPORARY PAVEMENT DETAILS PRE-STAGE

SCALE: 1"=20' SHEET 10 OF 10 SHEETS STA. TO STA.

F.A.I. RTE.	SECTION	COUNTY	TOTAL SHEETS	SHEET NO.
74	(81-2)R & (142-1)R	ROCK ISLAND	452	114
CONTRACT NO. 64V40				
ILLINOIS FED. AID PROJECT				



MATCHLINE STA. 131+00.00
SEE SHEET NO. 116



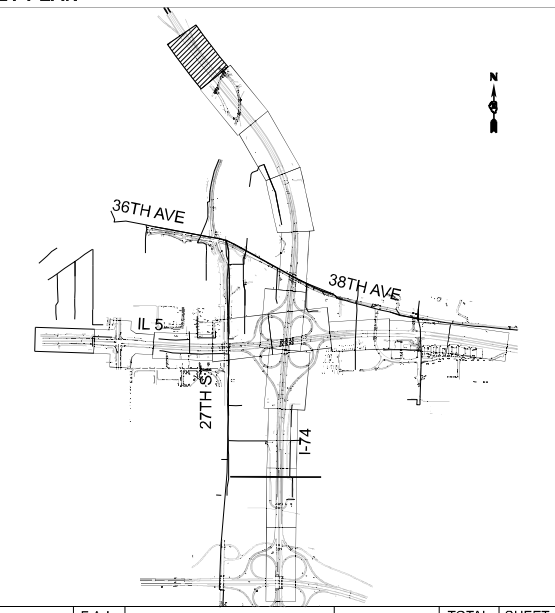
LEGEND

	WORK ZONE
	TEMPORARY PAVEMENT
	HMA SURF REM
	DIRECTION OF TRAFFIC FLOW
	EX PAVEMENT MARKING
	TEMP PAVEMENT MARKING 4" (SOLID, WHITE)

NOTES

- ALL WORK FOR THIS STAGE TO BE COMPLETED UTILIZING THE ALLOWABLE TEMPORARY NIGHTLY LANE CLOSURE HOURS FOR EB AND WB I-74.
- UTILIZE IDOT HIGHWAY STANDARDS 701406 FOR I-74 AND 701421 FOR IL 5 TEMPORARY NIGHTLY LANE CLOSURES.
- MAINTAIN TRAFFIC AND ACCESS TO ALL RAMP AT ALL TIMES.
- MAINTAIN EXISTING TWO (2) LANES OF TRAFFIC (12' LANES) IN EACH DIRECTION DURING DAYTIME HOURS.
- MAINTAIN ALL EXISTING SIGNING.
- CONSTRUCTION OPERATIONS ON BOTH SIDES OF THE PAVEMENT AT ANY ONE LOCATION AT THE SAME TIME IS NOT PERMITTED. SHOULDER RESURFACING OPERATIONS INCLUDING THE PLACEMENT OF HOT-MIX ASPHALT SURFACE COURSE SHALL BE FULLY COMPLETED ON ONE SIDE OF THE ROAD PRIOR TO MOVING TO ANOTHER WORK ZONE ON THE OPPOSITE SIDE OF TRAVEL LANES.

KEY PLAN



MODEL: CL_PR_I-74_IL5_NEW_SHT3 (Sheet)
FILE NAME: p:\p\pp\win10_a-e\transyscorp\pwr1\Documents\Projects_2022\CH401\401220113\Road\Standard Sheets\Advanced Pre-Stage Contract\10401\0264V40-SHT-3\Staging-Pre-Stage-1_I-74_IL5.dgn



USER NAME = jthill	DESIGNED - JDS	REVISED -
	DRAWN - JTH	REVISED -
	CHECKED - JMG	REVISED -
PLOT DATE = 3/20/2026	DATE - 3/11/2026	REVISED -

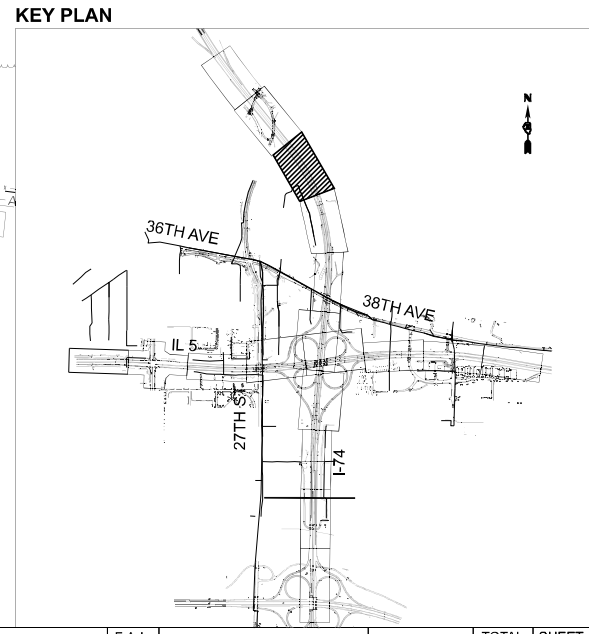
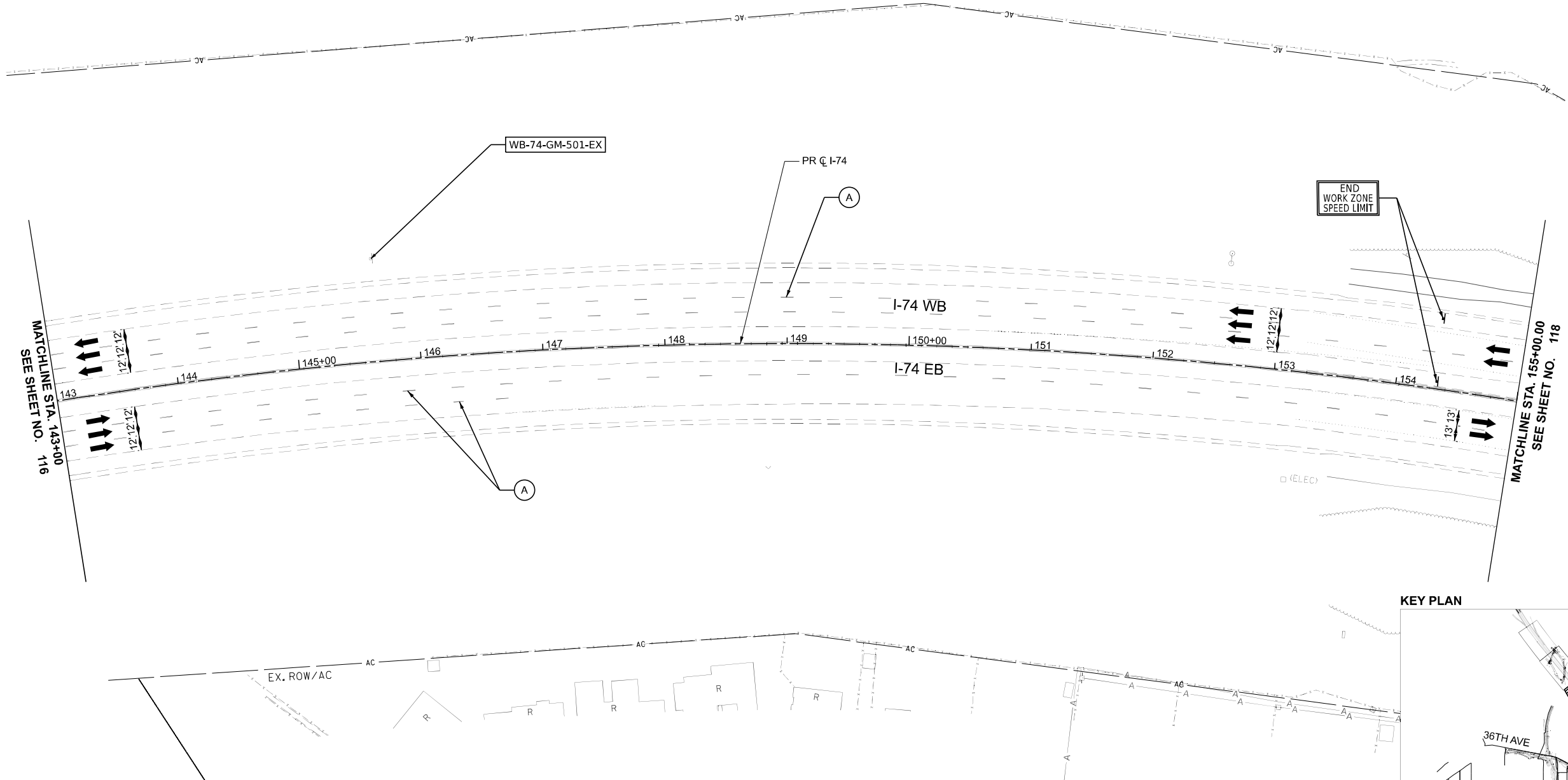
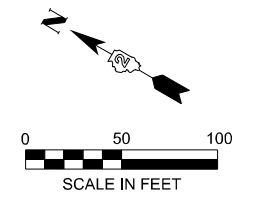
**STATE OF ILLINOIS
DEPARTMENT OF TRANSPORTATION**

**MAINTENANCE OF TRAFFIC PLAN
PRE-STAGE 1 I-74**

SCALE: 1"=50' SHEET 1 OF 16 SHEETS STA. 120+00 TO STA. 131+00

F.A.I. RTE.	SECTION	COUNTY	TOTAL SHEETS	SHEET NO.
74	(81-2)R & (142-1)R	ROCK ISLAND	452	115
CONTRACT NO. 64V40				
ILLINOIS FED. AID PROJECT				

EXIT 3
 AVENUE OF THE CITIES
 1/2 MILE
 SIGN TO REMAIN
 WB-74-GM-501-EX



- LEGEND**
- WORK ZONE
 - TEMPORARY PAVEMENT
 - HMA SURF REM
 - DIRECTION OF TRAFFIC FLOW
 - EX PAVEMENT MARKING
 - TEMP PAVEMENT MARKING 4" (SOLID, WHITE)

NOTES

1. ALL WORK FOR THIS STAGE TO BE COMPLETED UTILIZING THE ALLOWABLE TEMPORARY NIGHTLY LANE CLOSURE HOURS FOR EB AND WB I-74.
2. UTILIZE IDOT HIGHWAY STANDARDS 701406 FOR I-74 AND 701421 FOR IL 5 TEMPORARY NIGHTLY LANE CLOSURES.
3. MAINTAIN TRAFFIC AND ACCESS TO ALL RAMPS AT ALL TIMES.
4. MAINTAIN EXISTING TWO (2) LANES OF TRAFFIC (12' LANES) IN EACH DIRECTION DURING DAYTIME HOURS.
5. MAINTAIN ALL EXISTING SIGNING.
6. CONSTRUCTION OPERATIONS ON BOTH SIDES OF THE PAVEMENT AT ANY ONE LOCATION AT THE SAME TIME IS NOT PERMITTED. SHOULDER RESURFACING OPERATIONS INCLUDING THE PLACEMENT OF HOT-MIX ASPHALT SURFACE COURSE SHALL BE FULLY COMPLETED ON ONE SIDE OF THE ROAD PRIOR TO MOVING TO ANOTHER WORK ZONE ON THE OPPOSITE SIDE OF TRAVEL LANES.

MODEL: CL_PR_L74 - Plan 2 (Sheet)
 FILE NAME: p:\p\pp\win10_a.e.transyscorp.com\transyscorp\pw1\Documents\Projects_2022\CH401\401220113\Road\Standard Sheets\Advanced Pre-Stage Contract\10401\0264V40-SHT-Staging-Pre-Stage-1_L74_LL-5.dgn



USER NAME = jthill	DESIGNED - JDS	REVISED -
	DRAWN - JTH	REVISED -
	CHECKED - JMG	REVISED -
PLOT DATE = 3/20/2026	DATE - 3/11/2026	REVISED -

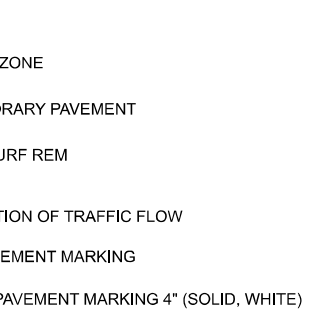
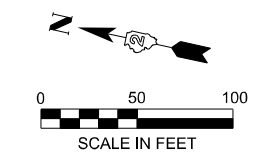
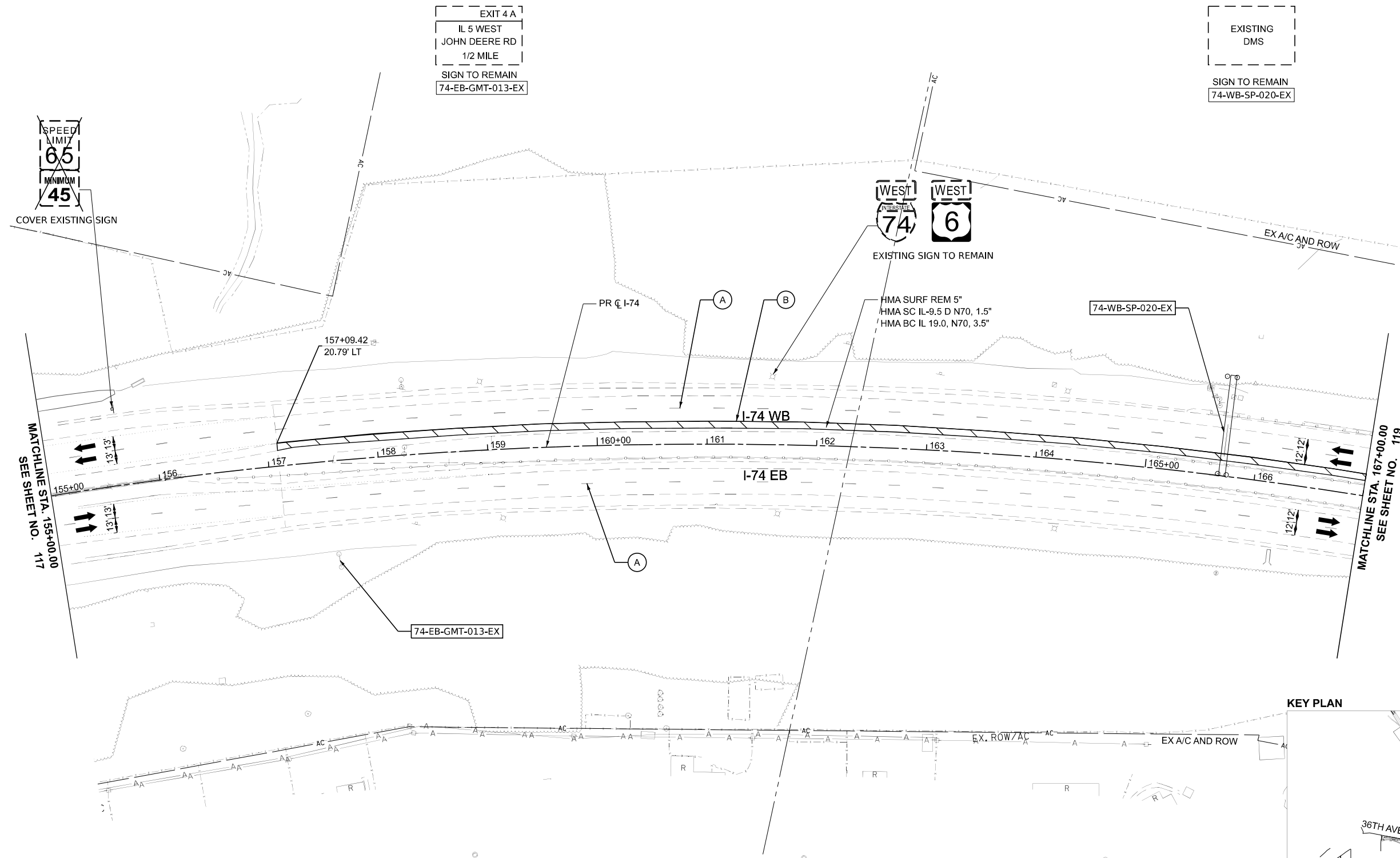
**STATE OF ILLINOIS
 DEPARTMENT OF TRANSPORTATION**

**MAINTENANCE OF TRAFFIC PLAN
 PRE-STAGE 1 I-74**

SCALE: 1"=50' SHEET 3 OF 16 SHEETS STA. 143+00 TO STA. 155+00

F.A.I. RTE.	SECTION	COUNTY	TOTAL SHEETS	SHEET NO.
74	(81-2)R & (142-1)R	ROCK ISLAND	452	117
CONTRACT NO. 64V40				
ILLINOIS FED. AID PROJECT				

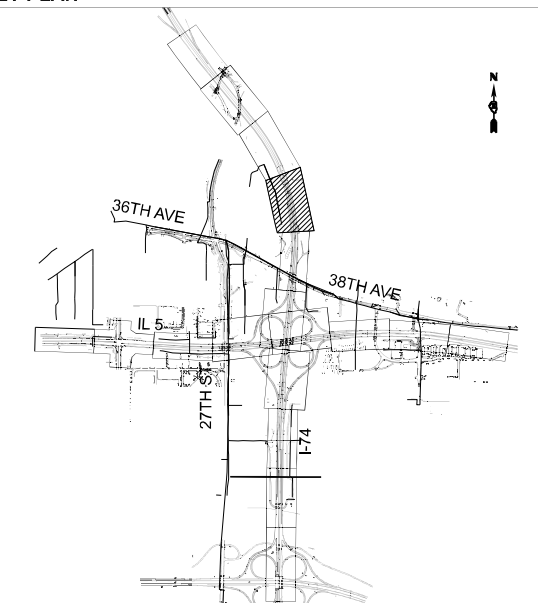
MODEL: CL_PR_L74 - Plan 3 (Sheet)
 FILE NAME: p:\p\pp\w\101_a.e.transyscorp.com\transyscorp\pw1\Documents\Projects_2022\CH401\401220113\Road\Standard Sheets\Advanced Pre-Stage Contract\10401\0264V40-SHT-1\Staging-Pre-Stage-1_L74_LL-5.dgn



NOTES

- ALL WORK FOR THIS STAGE TO BE COMPLETED UTILIZING THE ALLOWABLE TEMPORARY NIGHTLY LANE CLOSURE HOURS FOR EB AND WB I-74.
- UTILIZE IDOT HIGHWAY STANDARDS 701406 FOR I-74 AND 701421 FOR IL 5 TEMPORARY NIGHTLY LANE CLOSURES.
- MAINTAIN TRAFFIC AND ACCESS TO ALL RAMPS AT ALL TIMES.
- MAINTAIN EXISTING TWO (2) LANES OF TRAFFIC (12' LANES) IN EACH DIRECTION DURING DAYTIME HOURS.
- MAINTAIN ALL EXISTING SIGNING.
- CONSTRUCTION OPERATIONS ON BOTH SIDES OF THE PAVEMENT AT ANY ONE LOCATION AT THE SAME TIME IS NOT PERMITTED. SHOULDER RESURFACING OPERATIONS INCLUDING THE PLACEMENT OF HOT-MIX ASPHALT SURFACE COURSE SHALL BE FULLY COMPLETED ON ONE SIDE OF THE ROAD PRIOR TO MOVING TO ANOTHER WORK ZONE ON THE OPPOSITE SIDE OF TRAVEL LANES.

KEY PLAN



USER NAME = jthill	DESIGNED - JDS	REVISED -
	DRAWN - JTH	REVISED -
	CHECKED - JMG	REVISED -
PLOT DATE = 3/20/2026	DATE - 3/11/2026	REVISED -

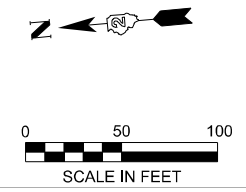
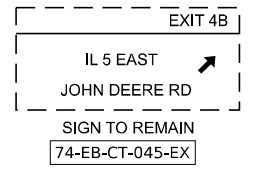
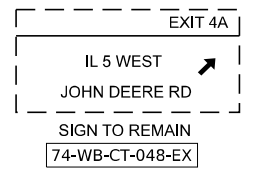
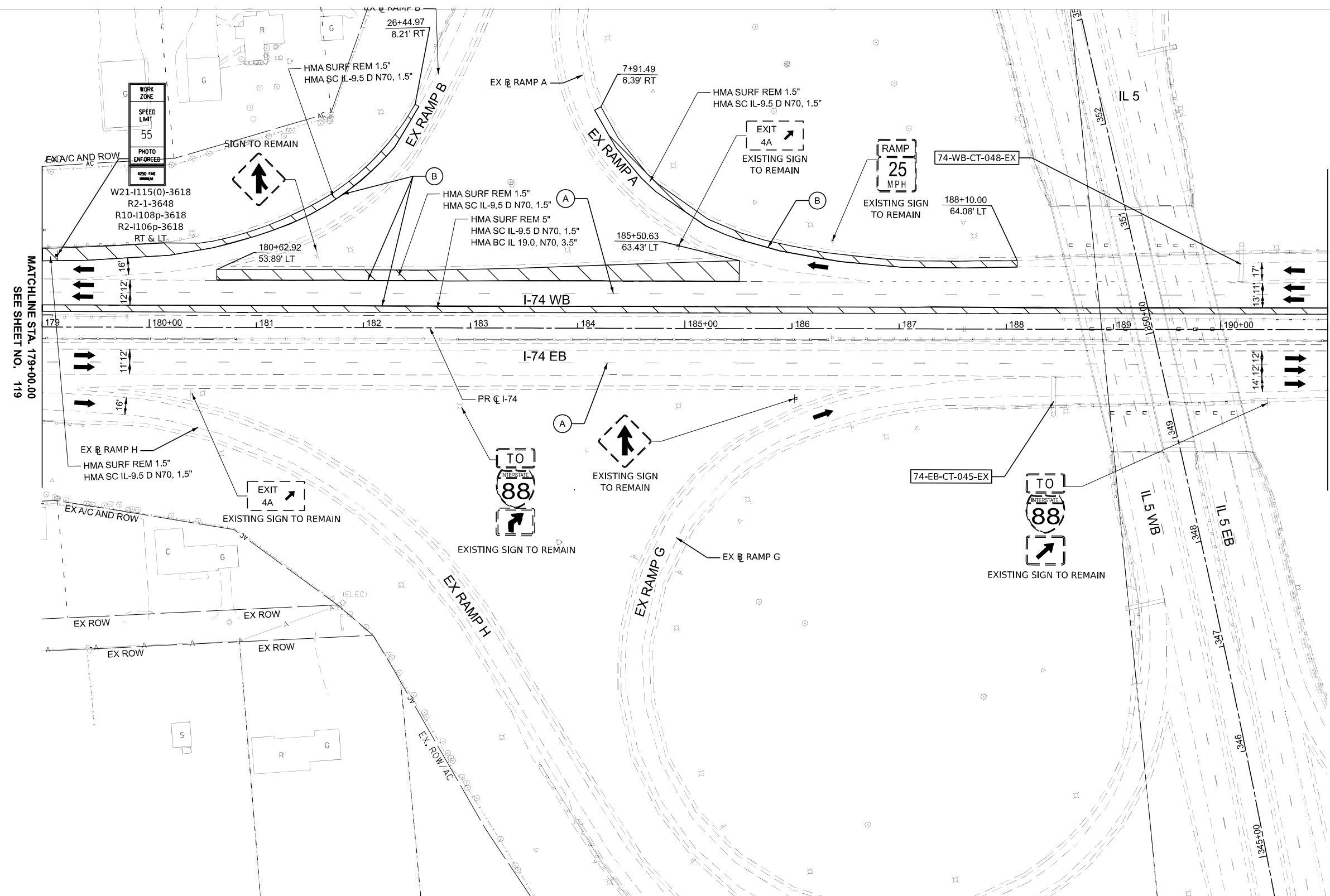
**STATE OF ILLINOIS
 DEPARTMENT OF TRANSPORTATION**

**MAINTENANCE OF TRAFFIC PLAN
 PRE-STAGE 1 I-74**

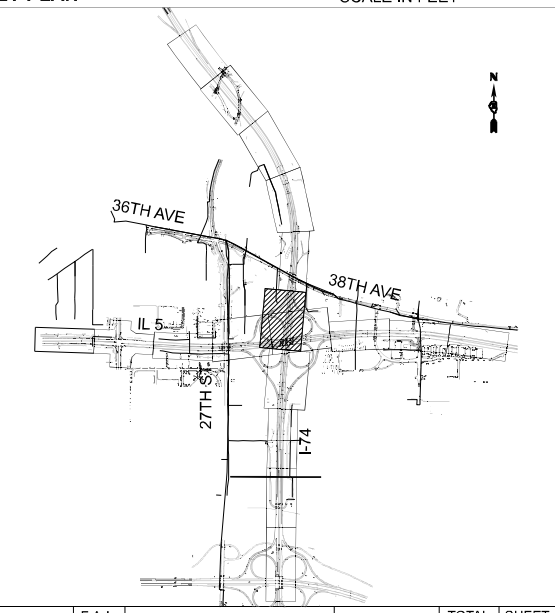
SCALE: 1"=50' SHEET 4 OF 16 SHEETS STA. 155+00 TO STA. 167+00

F.A.I. RTE.	SECTION	COUNTY	TOTAL SHEETS	SHEET NO.
74	(81-2)R & (142-1)R	ROCK ISLAND	452	118
CONTRACT NO. 64V40				
ILLINOIS FED. AID PROJECT				

MODEL: CL_PR_L74 - Plan (9-1 [Sheet])
 FILE NAME: pwr\mcp\w\101_a-e.transyscorp.com\transyscorp\pwr\Documents\Projects_2022\CH401\401220113\Road\Standard Sheets\Advanced Pre-Stage Sheets\Advanced Pre-Stage Contract\10-401\264V40-SHT-Staging-Pre-Stage-1_L74_IL-5.dgn



KEY PLAN



- LEGEND**
- WORK ZONE
 - TEMPORARY PAVEMENT
 - HMA SURF REM
 - DIRECTION OF TRAFFIC FLOW
 - EX PAVEMENT MARKING
 - TEMP PAVEMENT MARKING 4" (SOLID, WHITE)

NOTES

1. ALL WORK FOR THIS STAGE TO BE COMPLETED UTILIZING THE ALLOWABLE TEMPORARY NIGHTLY LANE CLOSURE HOURS FOR EB AND WB I-74.
2. UTILIZE IDOT HIGHWAY STANDARDS 701406 FOR I-74 AND 701421 FOR IL 5 TEMPORARY NIGHTLY LANE CLOSURES.
3. MAINTAIN TRAFFIC AND ACCESS TO ALL RAMPS AT ALL TIMES.
4. MAINTAIN EXISTING TWO (2) LANES OF TRAFFIC (12' LANES) IN EACH DIRECTION DURING DAYTIME HOURS.
5. MAINTAIN ALL EXISTING SIGNING.
6. CONSTRUCTION OPERATIONS ON BOTH SIDES OF THE PAVEMENT AT ANY ONE LOCATION AT THE SAME TIME IS NOT PERMITTED. SHOULDER RESURFACING OPERATIONS INCLUDING THE PLACEMENT OF HOT-MIX ASPHALT SURFACE COURSE SHALL BE FULLY COMPLETED ON ONE SIDE OF THE ROAD PRIOR TO MOVING TO ANOTHER WORK ZONE ON THE OPPOSITE SIDE OF TRAVEL LANES.



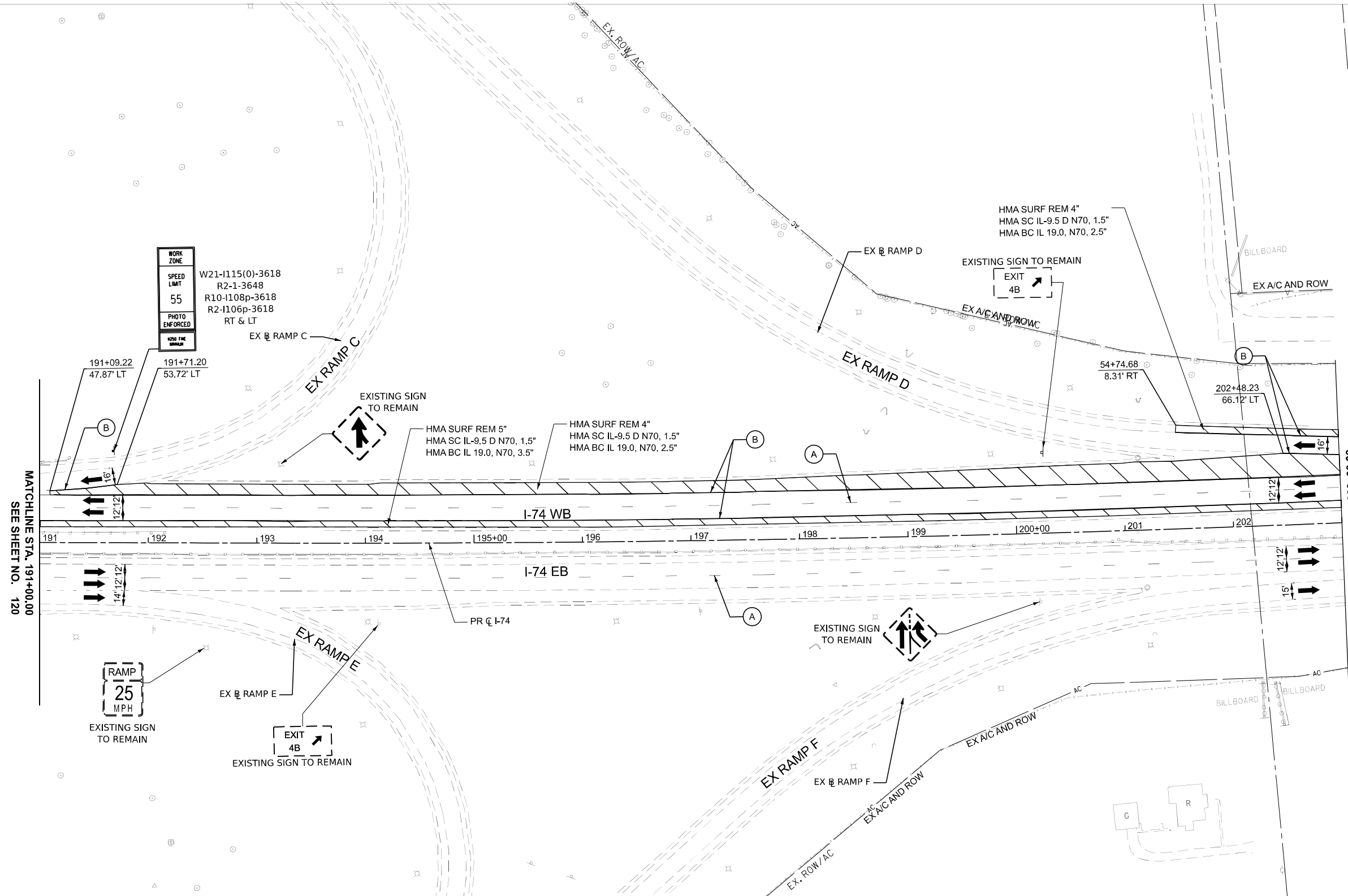
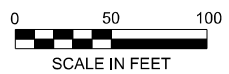
USER NAME = jthill	DESIGNED - JDS	REVISED -
	DRAWN - JTH	REVISED -
	CHECKED - JMG	REVISED -
PLOT DATE = 3/20/2026	DATE - 3/11/2026	REVISED -

**STATE OF ILLINOIS
DEPARTMENT OF TRANSPORTATION**

**MAINTENANCE OF TRAFFIC PLAN
PRE-STAGE 1 I-74**

SCALE: 1"=50' SHEET 6 OF 16 SHEETS STA. 179+00 TO STA. 191+00

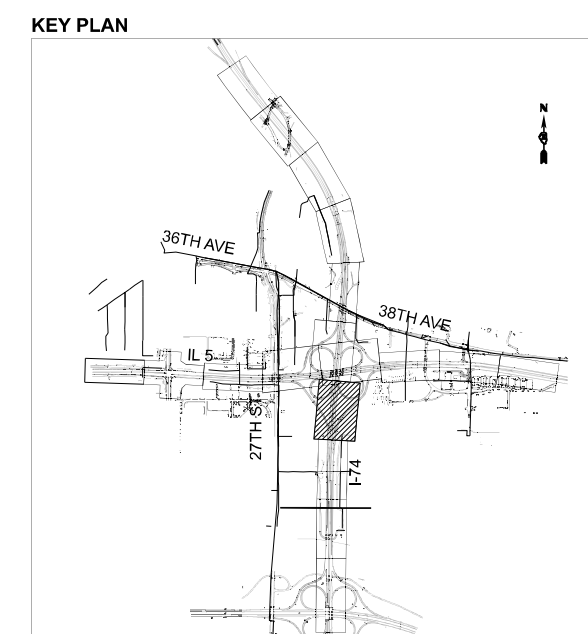
F.A.I. RTE.	SECTION	COUNTY	TOTAL SHEETS	SHEET NO.
74	(81-2)R & (142-1)R	ROCK ISLAND	452	120
CONTRACT NO. 64V40				
ILLINOIS FED. AID PROJECT				



- LEGEND**
- WORK ZONE
 - TEMPORARY PAVEMENT
 - HMA SURF REM
 - DIRECTION OF TRAFFIC FLOW
 - EX PAVEMENT MARKING
 - TEMP PAVEMENT MARKING 4" (SOLID, WHITE)

NOTES

1. ALL WORK FOR THIS STAGE TO BE COMPLETED UTILIZING THE ALLOWABLE TEMPORARY NIGHTLY LANE CLOSURE HOURS FOR EB AND WB I-74.
2. UTILIZE IDOT HIGHWAY STANDARDS 701406 FOR I-74 AND 701421 FOR IL 5 TEMPORARY NIGHTLY LANE CLOSURES.
3. MAINTAIN TRAFFIC AND ACCESS TO ALL RAMPS AT ALL TIMES.
4. MAINTAIN EXISTING TWO (2) LANES OF TRAFFIC (12' LANES) IN EACH DIRECTION DURING DAYTIME HOURS.
5. MAINTAIN ALL EXISTING SIGNING.
6. CONSTRUCTION OPERATIONS ON BOTH SIDES OF THE PAVEMENT AT ANY ONE LOCATION AT THE SAME TIME IS NOT PERMITTED. SHOULDER RESURFACING OPERATIONS INCLUDING THE PLACEMENT OF HOT-MIX ASPHALT SURFACE COURSE SHALL BE FULLY COMPLETED ON ONE SIDE OF THE ROAD PRIOR TO MOVING TO ANOTHER WORK ZONE ON THE OPPOSITE SIDE OF TRAVEL LANES.



USER NAME = jthill	DESIGNED - JDS	REVISED -
	DRAWN - JTH	REVISED -
	CHECKED - JMG	REVISED -
PLOT DATE = 3/20/2026	DATE - 3/11/2026	REVISED -

**STATE OF ILLINOIS
DEPARTMENT OF TRANSPORTATION**

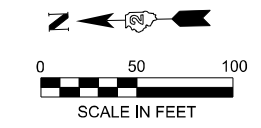
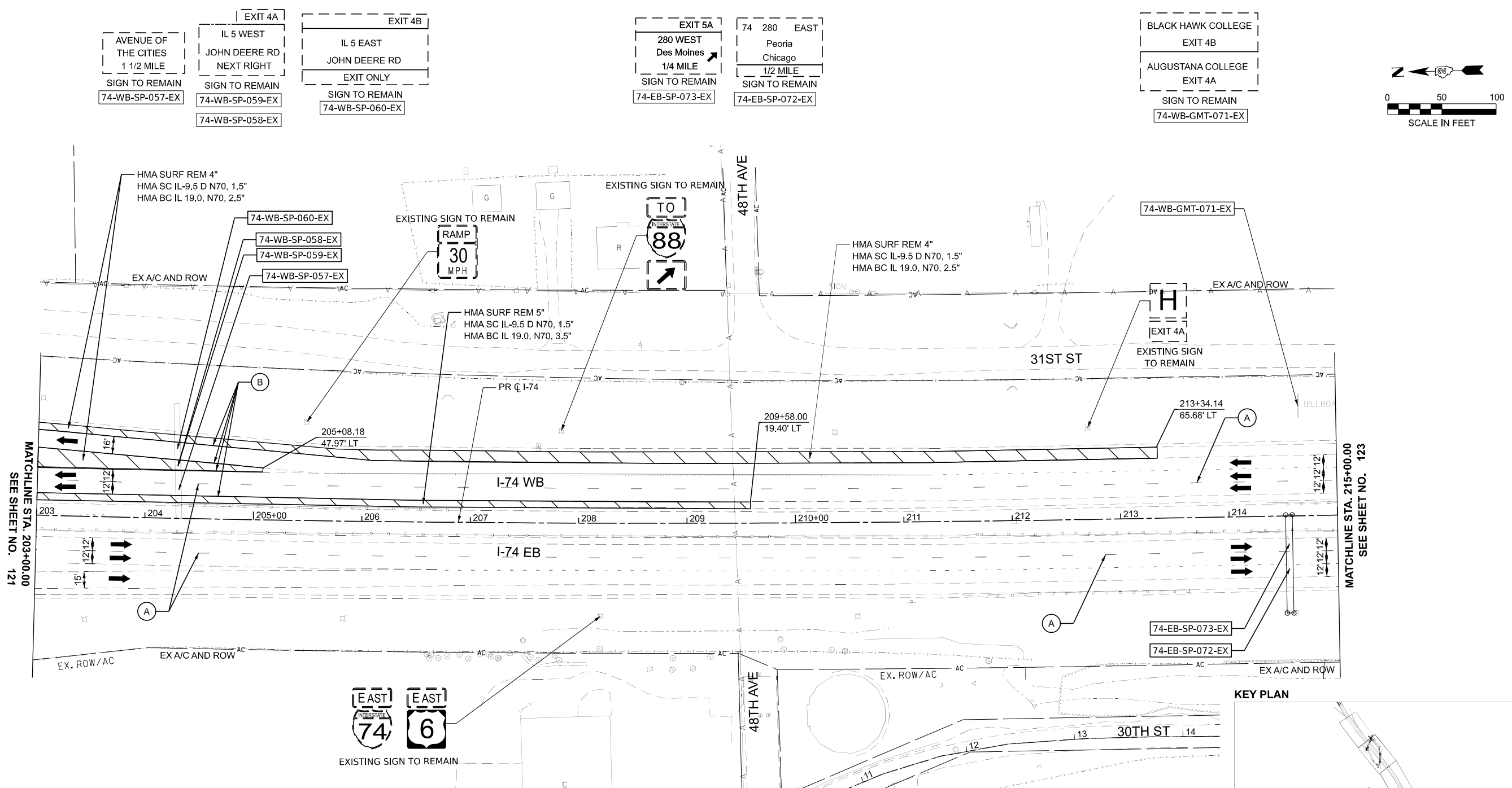
**MAINTENANCE OF TRAFFIC PLAN
PRE-STAGE 1 I-74**

SCALE: 1"=50' SHEET 7 OF 16 SHEETS STA. 191+00 TO STA. 203+00

F.A.I. RTE.	SECTION	COUNTY	TOTAL SHEETS	SHEET NO.
74	(81-2)R & (142-1)R	ROCK ISLAND	452	121
CONTRACT NO. 64V40				
ILLINOIS FED. AID PROJECT				

MODEL: CL_PR_L74 - Plan (9-2 [Sheet]) FILE NAME: pwr\m\pp\w\101_a-e.transyscorp.com\transyscorp\pwr\Documents\Projects\2022\CH401\401220113\Road\Standard Sheets\Advanced Pre-Stage Contract\10-401\0264V40-SHT-Stage-Pre-Stage-1_L74_IL-5.dgn

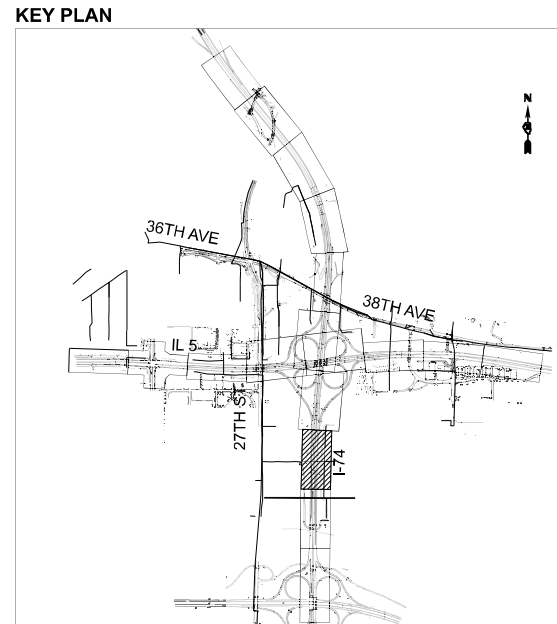
MODEL: CL_PR_L74 - Plan 7 (Sheet)
 FILE NAME: p:\p\pp\w\101_ae.transyscorp.com\transyscorp\p\1\Documents\Projects\2022\CH401\401220113\Road\Standard Sheets\Advanced Pre-Stage Contract\10401\0264V40-SHT-Staging-Pre-Stage-1_L74_IL-5.dgn



- LEGEND**
- WORK ZONE
 - TEMPORARY PAVEMENT
 - HMA SURF REM
 - DIRECTION OF TRAFFIC FLOW
 - EX PAVEMENT MARKING
 - TEMP PAVEMENT MARKING 4" (SOLID, WHITE)

NOTES

1. ALL WORK FOR THIS STAGE TO BE COMPLETED UTILIZING THE ALLOWABLE TEMPORARY NIGHTLY LANE CLOSURE HOURS FOR EB AND WB I-74.
2. UTILIZE IDOT HIGHWAY STANDARDS 701406 FOR I-74 AND 701421 FOR IL 5 TEMPORARY NIGHTLY LANE CLOSURES.
3. MAINTAIN TRAFFIC AND ACCESS TO ALL RAMP AT ALL TIMES.
4. MAINTAIN EXISTING TWO (2) LANES OF TRAFFIC (12' LANES) IN EACH DIRECTION DURING DAYTIME HOURS.
5. MAINTAIN ALL EXISTING SIGNING.
6. CONSTRUCTION OPERATIONS ON BOTH SIDES OF THE PAVEMENT AT ANY ONE LOCATION AT THE SAME TIME IS NOT PERMITTED. SHOULDER RESURFACING OPERATIONS INCLUDING THE PLACEMENT OF HOT-MIX ASPHALT SURFACE COURSE SHALL BE FULLY COMPLETED ON ONE SIDE OF THE ROAD PRIOR TO MOVING TO ANOTHER WORK ZONE ON THE OPPOSITE SIDE OF TRAVEL LANES.



USER NAME = jthill	DESIGNED - JDS	REVISED -
	DRAWN - JTH	REVISED -
	CHECKED - JMG	REVISED -
PLOT DATE = 3/20/2026	DATE - 3/11/2026	REVISED -

**STATE OF ILLINOIS
 DEPARTMENT OF TRANSPORTATION**

**MAINTENANCE OF TRAFFIC PLAN
 PRE-STAGE 1 I-74**

SCALE: 1"=50' SHEET 8 OF 16 SHEETS STA. 203+00 TO STA. 215+00

F.A.I. RTE.	SECTION	COUNTY	TOTAL SHEETS	SHEET NO.
74	(81-2)R & (142-1)R	ROCK ISLAND	452	122
CONTRACT NO. 64V40				
ILLINOIS FED. AID PROJECT				

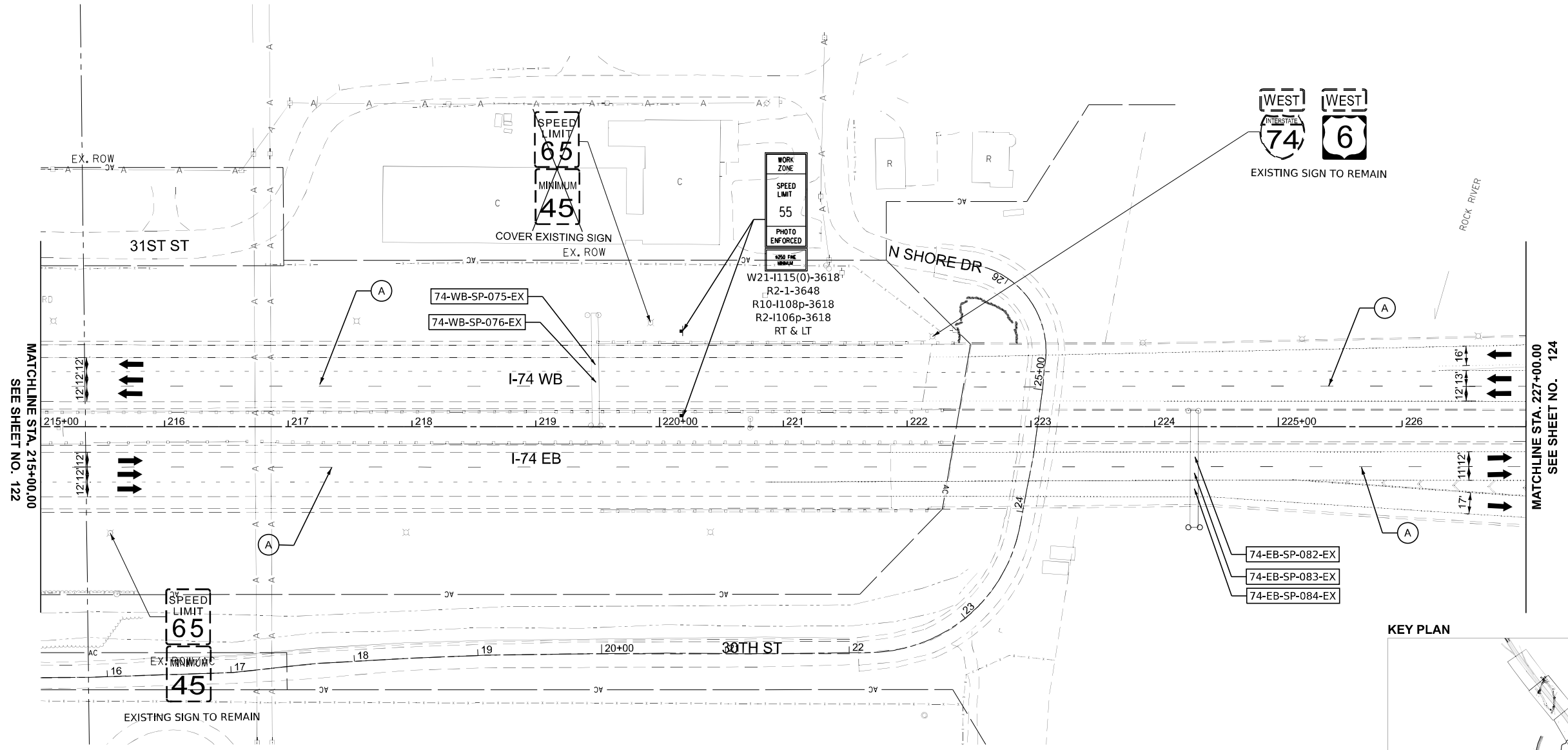
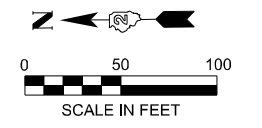
MOLINE
NEXT 4 EXITS
SIGN TO REMAIN
74-WB-SP-075-EX

EXIT 4B
IL 5 EAST
JOHN DEERE RD
1/4 MILE
EXIT ONLY
SIGN TO REMAIN
74-WB-SP-076-EX

6 EAST
Quad City
Airport
SIGN TO REMAIN
74-EB-SP-082-EX

74 280 EAST
Peoria
Chicago
1/4 MILE
SIGN TO REMAIN
74-EB-SP-083-EX

EXIT 5A
280 WEST
Des Moines
EXIT ONLY
SIGN TO REMAIN
74-EB-SP-084-EX

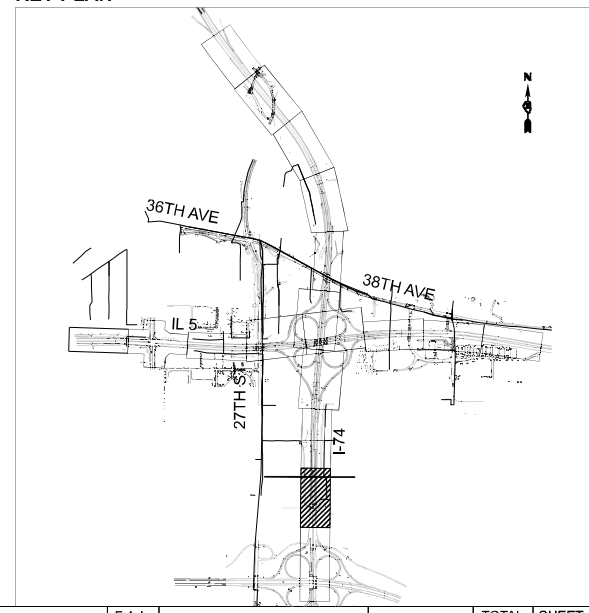


- LEGEND**
- WORK ZONE
 - TEMPORARY PAVEMENT
 - HMA SURF REM
 - DIRECTION OF TRAFFIC FLOW
 - EX PAVEMENT MARKING
 - TEMP PAVEMENT MARKING 4" (SOLID, WHITE)

NOTES

1. ALL WORK FOR THIS STAGE TO BE COMPLETED UTILIZING THE ALLOWABLE TEMPORARY NIGHTLY LANE CLOSURE HOURS FOR EB AND WB I-74.
2. UTILIZE IDOT HIGHWAY STANDARDS 701406 FOR I-74 AND 701421 FOR IL 5 TEMPORARY NIGHTLY LANE CLOSURES.
3. MAINTAIN TRAFFIC AND ACCESS TO ALL RAMPS AT ALL TIMES.
4. MAINTAIN EXISTING TWO (2) LANES OF TRAFFIC (12' LANES) IN EACH DIRECTION DURING DAYTIME HOURS.
5. MAINTAIN ALL EXISTING SIGNING.
6. CONSTRUCTION OPERATIONS ON BOTH SIDES OF THE PAVEMENT AT ANY ONE LOCATION AT THE SAME TIME IS NOT PERMITTED. SHOULDER RESURFACING OPERATIONS INCLUDING THE PLACEMENT OF HOT-MIX ASPHALT SURFACE COURSE SHALL BE FULLY COMPLETED ON ONE SIDE OF THE ROAD PRIOR TO MOVING TO ANOTHER WORK ZONE ON THE OPPOSITE SIDE OF TRAVEL LANES.

KEY PLAN



USER NAME = jthill	DESIGNED - JDS	REVISED -
	DRAWN - JTH	REVISED -
	CHECKED - JMG	REVISED -
PLOT DATE = 3/20/2026	DATE - 3/11/2026	REVISED -

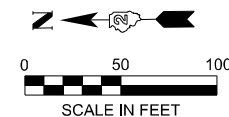
**STATE OF ILLINOIS
DEPARTMENT OF TRANSPORTATION**

**MAINTENANCE OF TRAFFIC PLAN
PRE-STAGE 1 I-74**

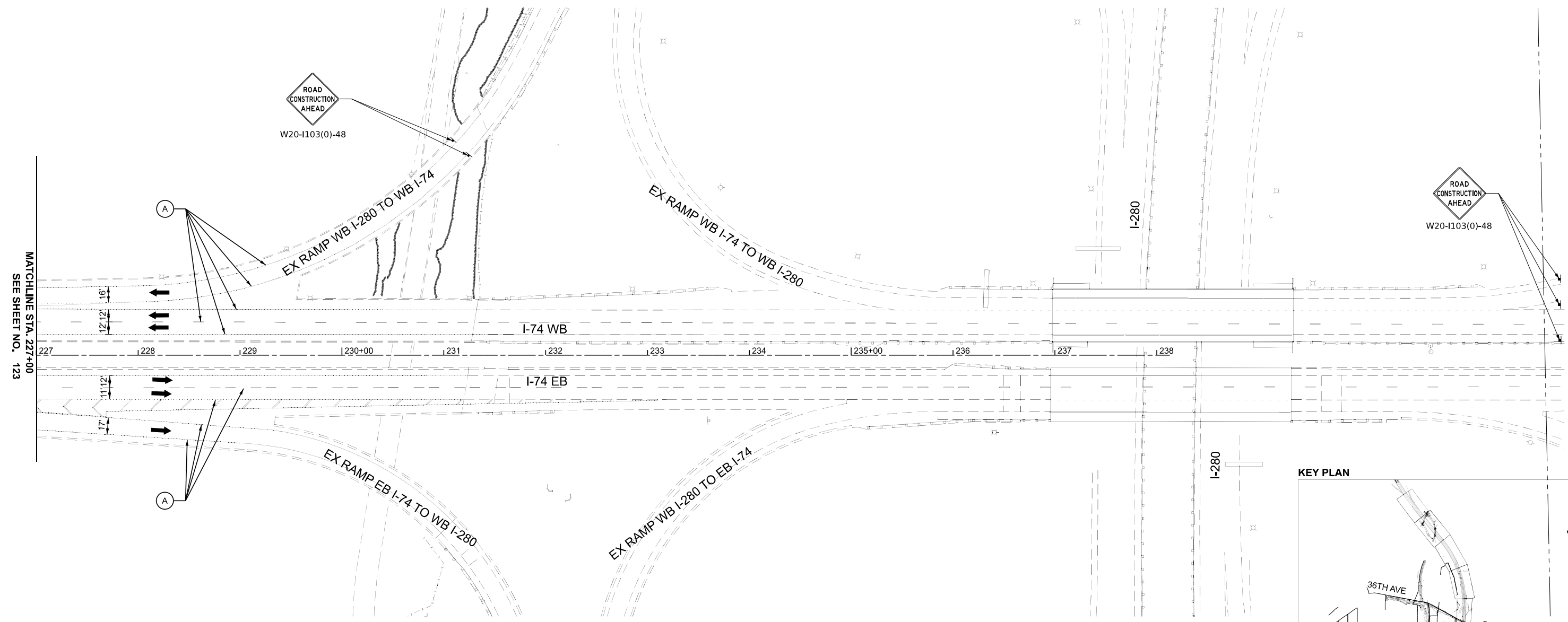
SCALE: 1"=50' SHEET 9 OF 16 SHEETS STA. 215+00 TO STA. 227+00

F.A.I. RTE.	SECTION	COUNTY	TOTAL SHEETS	SHEET NO.
74	(81-2)R & (142-1)R	ROCK ISLAND	452	123
CONTRACT NO. 64V40				
ILLINOIS FED. AID PROJECT				

MODEL: CL_PR_L74 - Plan 8 (Sheet) FILE NAME: p:\m\pp\w\101_a.e.transyscorp.com\transyscorp\pw1\Documents\Projects\2022\CH401\401220113\Road\Standard Sheets\Advanced Pre-Stage Contract\10401\0264V40-SHT-1-Staging-Pre-Stage-1_L74_IL-5.dgn



MODEL: C:\PR_L74 - 23 (Sheet)
 FILE NAME: p:\m\pp\win10_a.e.transyscorp.com\transyscorp\pwr1\Documents\Projects_2022\CH401\401220113\Road\Standard Sheets\Advanced Pre-Stage Contract\10-401\0264V40-SHT-1\Staging-Pre-Stage-1_I-74_IL-5.dgn

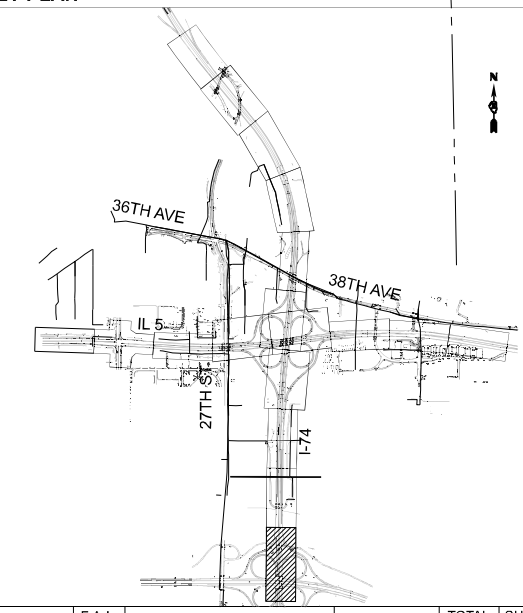


- LEGEND**
- WORK ZONE
 - TEMPORARY PAVEMENT
 - HMA SURF REM
 - DIRECTION OF TRAFFIC FLOW
 - EX PAVEMENT MARKING
 - TEMP PAVEMENT MARKING 4" (SOLID, WHITE)

NOTES

1. ALL WORK FOR THIS STAGE TO BE COMPLETED UTILIZING THE ALLOWABLE TEMPORARY NIGHTLY LANE CLOSURE HOURS FOR EB AND WB I-74.
2. UTILIZE IDOT HIGHWAY STANDARDS 701406 FOR I-74 AND 701421 FOR IL 5 TEMPORARY NIGHTLY LANE CLOSURES.
3. MAINTAIN TRAFFIC AND ACCESS TO ALL RAMPS AT ALL TIMES.
4. MAINTAIN EXISTING TWO (2) LANES OF TRAFFIC (12' LANES) IN EACH DIRECTION DURING DAYTIME HOURS.
5. MAINTAIN ALL EXISTING SIGNING.
6. CONSTRUCTION OPERATIONS ON BOTH SIDES OF THE PAVEMENT AT ANY ONE LOCATION AT THE SAME TIME IS NOT PERMITTED. SHOULDER RESURFACING OPERATIONS INCLUDING THE PLACEMENT OF HOT-MIX ASPHALT SURFACE COURSE SHALL BE FULLY COMPLETED ON ONE SIDE OF THE ROAD PRIOR TO MOVING TO ANOTHER WORK ZONE ON THE OPPOSITE SIDE OF TRAVEL LANES.

KEY PLAN



USER NAME = jthill	DESIGNED - JDS	REVISED -
	DRAWN - JTH	REVISED -
	CHECKED - JMG	REVISED -
PLOT DATE = 3/20/2026	DATE - 3/11/2026	REVISED -

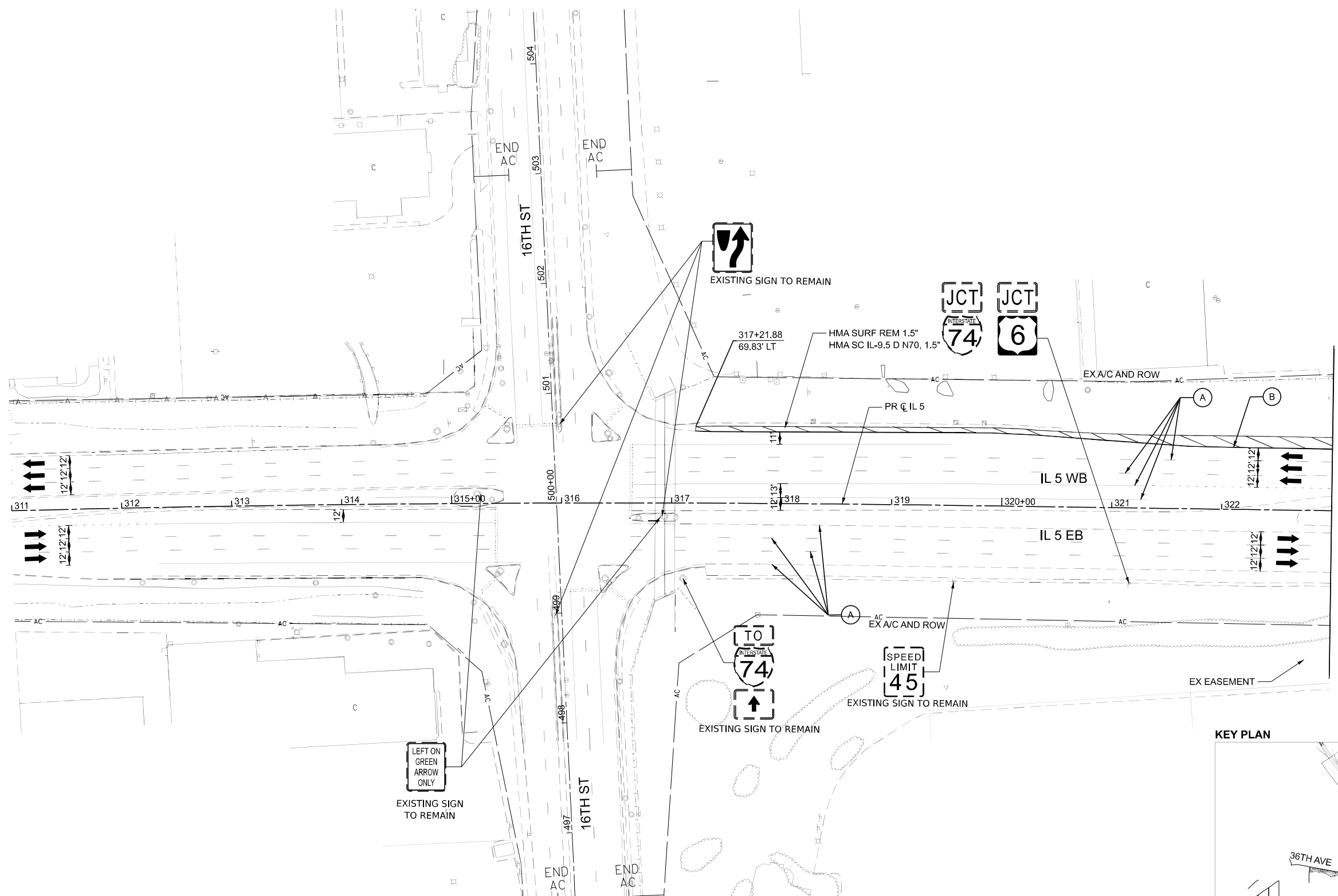
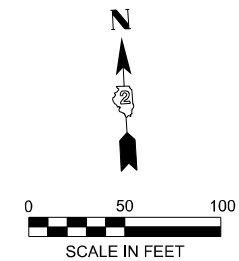
**STATE OF ILLINOIS
DEPARTMENT OF TRANSPORTATION**

**MAINTENANCE OF TRAFFIC PLAN
PRE-STAGE 1 I-74**

SCALE: 1"=50' SHEET 10 OF 16 SHEETS STA. 227+00 TO STA. 238+00

F.A.I. RTE.	SECTION	COUNTY	TOTAL SHEETS	SHEET NO.
74	(81-2)R & (142-1)R	ROCK ISLAND	452	124
CONTRACT NO. 64V40				
ILLINOIS FED. AID PROJECT				

MODEL: CL_PR_IL-5_Plan 14 (Sheet)
 FILE NAME: p:\p\pp\win10_a-e.transyscorp.com\transyscorp\pw1\Documents\Projects_2022\CH401\401220113\Road\Standard Sheets\Advanced Pre-Stage Contract\10401\0264V40-SHT-Stage-Pre-Stage-1_I74_IL-5.dgn

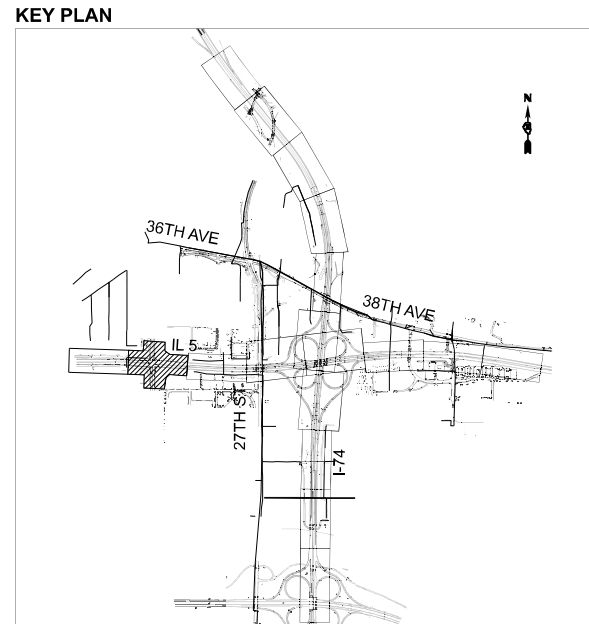


MATCHLINE STA. 323+00.00
 SEE SHEET NO. 126

- LEGEND**
- WORK ZONE
 - TEMPORARY PAVEMENT
 - HMA SURF REM
 - DIRECTION OF TRAFFIC FLOW
 - EX PAVEMENT MARKING
 - TEMP PAVEMENT MARKING 4" (SOLID, WHITE)

- NOTES**
1. ALL WORK FOR THIS STAGE TO BE COMPLETED UTILIZING THE ALLOWABLE TEMPORARY NIGHTLY LANE CLOSURE HOURS FOR EB AND WB I-74.
 2. UTILIZE IDOT HIGHWAY STANDARDS 701406 FOR I-74 AND 701421 FOR IL 5 TEMPORARY NIGHTLY LANE CLOSURES.
 3. MAINTAIN TRAFFIC AND ACCESS TO ALL RAMPS AT ALL TIMES.
 4. MAINTAIN EXISTING TWO (2) LANES OF TRAFFIC (12' LANES) IN EACH DIRECTION DURING DAYTIME HOURS.
 5. MAINTAIN ALL EXISTING SIGNING.

6. CONSTRUCTION OPERATIONS ON BOTH SIDES OF THE PAVEMENT AT ANY ONE LOCATION AT THE SAME TIME IS NOT PERMITTED. SHOULDER RESURFACING OPERATIONS INCLUDING THE PLACEMENT OF HOT-MIX ASPHALT SURFACE COURSE SHALL BE FULLY COMPLETED ON ONE SIDE OF THE ROAD PRIOR TO MOVING TO ANOTHER WORK ZONE ON THE OPPOSITE SIDE OF TRAVEL LANES.



USER NAME = jthill	DESIGNED - JDS	REVISED -
	DRAWN - JTH	REVISED -
	CHECKED - JMG	REVISED -
PLOT DATE = 3/20/2026	DATE - 3/11/2026	REVISED -

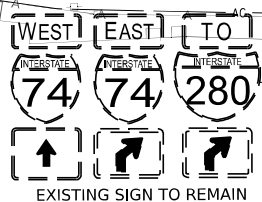
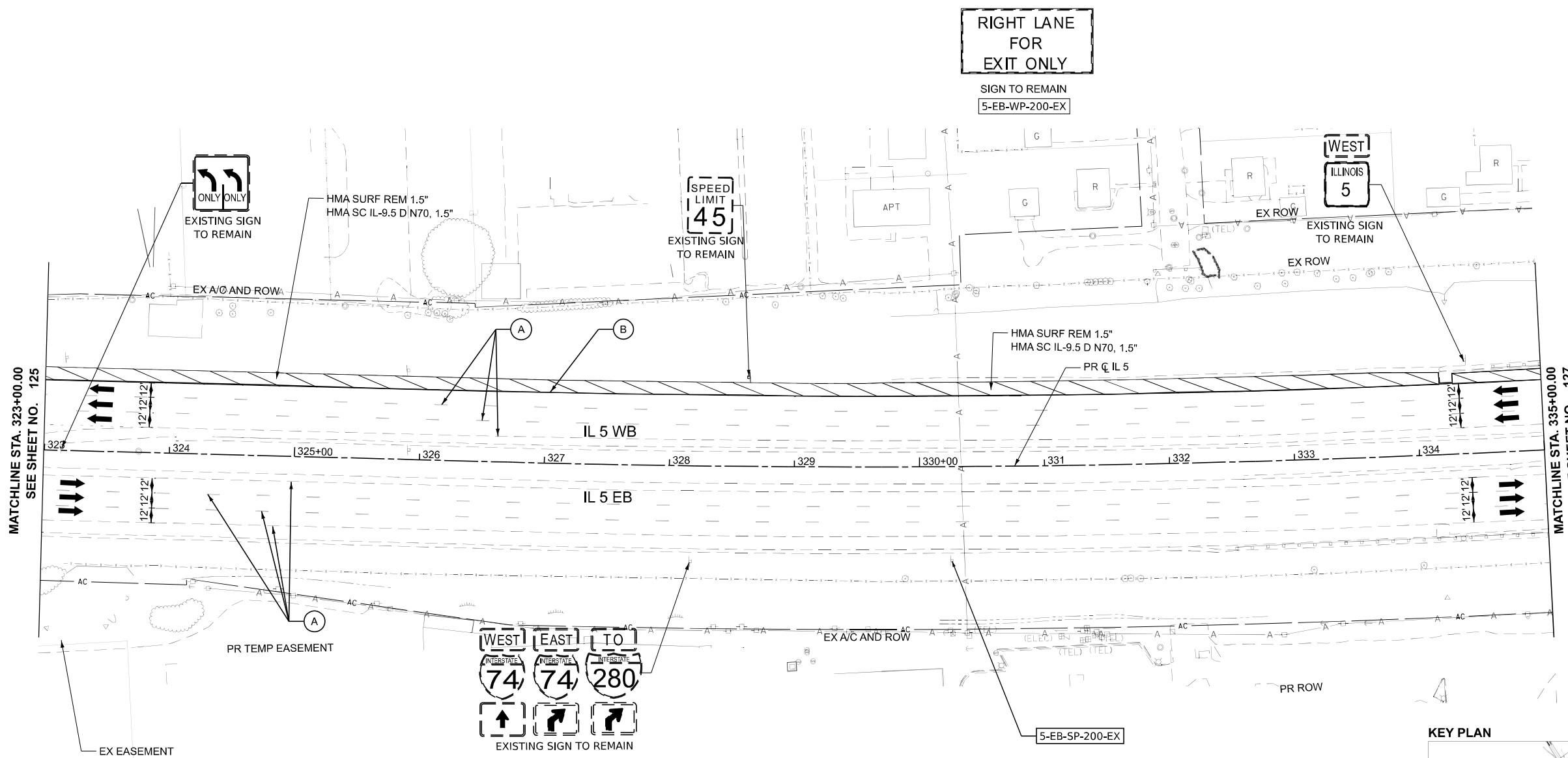
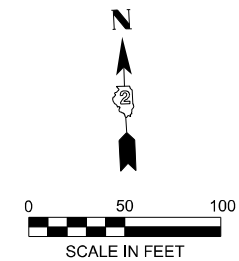
**STATE OF ILLINOIS
 DEPARTMENT OF TRANSPORTATION**

**MAINTENANCE OF TRAFFIC PLAN
 PRE-STAGE 1 IL 5**

SCALE: 1"=50' SHEET 11 OF 16 SHEETS STA. 311+00 TO STA. 323+00

F.A.I. RTE.	SECTION	COUNTY	TOTAL SHEETS	SHEET NO.
74	(81-2)R & (142-1)R	ROCK ISLAND	452	125
CONTRACT NO. 64V40				
ILLINOIS FED. AID PROJECT				

MODEL: CL_PR_IL-5_Plan 15 (Sheet)
 FILE NAME: p:\p\pp\win10_a.ctb\transyscorp\pwr1\Documents\Projects\2022\CH401\401220113\Road\Standard Sheets\Advanced Pre-Stage\Contract\10401\0264V40-SHT-15-Stage-1_P174_IL-5.dgn

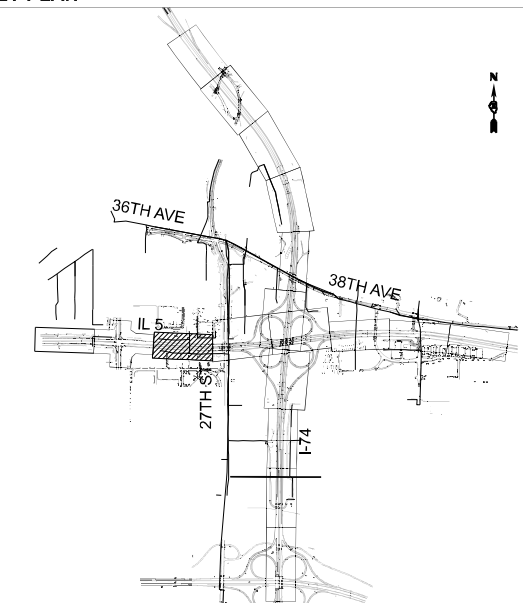


- LEGEND**
- WORK ZONE
 - TEMPORARY PAVEMENT
 - HMA SURF REM
 - DIRECTION OF TRAFFIC FLOW
 - EX PAVEMENT MARKING
 - TEMP PAVEMENT MARKING 4" (SOLID, WHITE)

NOTES

1. ALL WORK FOR THIS STAGE TO BE COMPLETED UTILIZING THE ALLOWABLE TEMPORARY NIGHTLY LANE CLOSURE HOURS FOR EB AND WB I-74.
2. UTILIZE IDOT HIGHWAY STANDARDS 701406 FOR I-74 AND 701421 FOR IL 5 TEMPORARY NIGHTLY LANE CLOSURES.
3. MAINTAIN TRAFFIC AND ACCESS TO ALL RAMPS AT ALL TIMES.
4. MAINTAIN EXISTING TWO (2) LANES OF TRAFFIC (12' LANES) IN EACH DIRECTION DURING DAYTIME HOURS.
5. MAINTAIN ALL EXISTING SIGNING.
6. CONSTRUCTION OPERATIONS ON BOTH SIDES OF THE PAVEMENT AT ANY ONE LOCATION AT THE SAME TIME IS NOT PERMITTED. SHOULDER RESURFACING OPERATIONS INCLUDING THE PLACEMENT OF HOT-MIX ASPHALT SURFACE COURSE SHALL BE FULLY COMPLETED ON ONE SIDE OF THE ROAD PRIOR TO MOVING TO ANOTHER WORK ZONE ON THE OPPOSITE SIDE OF TRAVEL LANES.

KEY PLAN





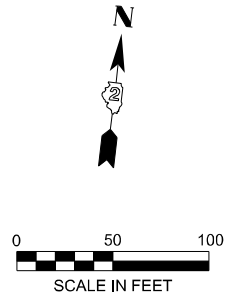
USER NAME = jthill	DESIGNED - JDS	REVISED -
	DRAWN - JTH	REVISED -
	CHECKED - JMG	REVISED -
PLOT DATE = 3/20/2026	DATE - 3/11/2026	REVISED -

**STATE OF ILLINOIS
 DEPARTMENT OF TRANSPORTATION**

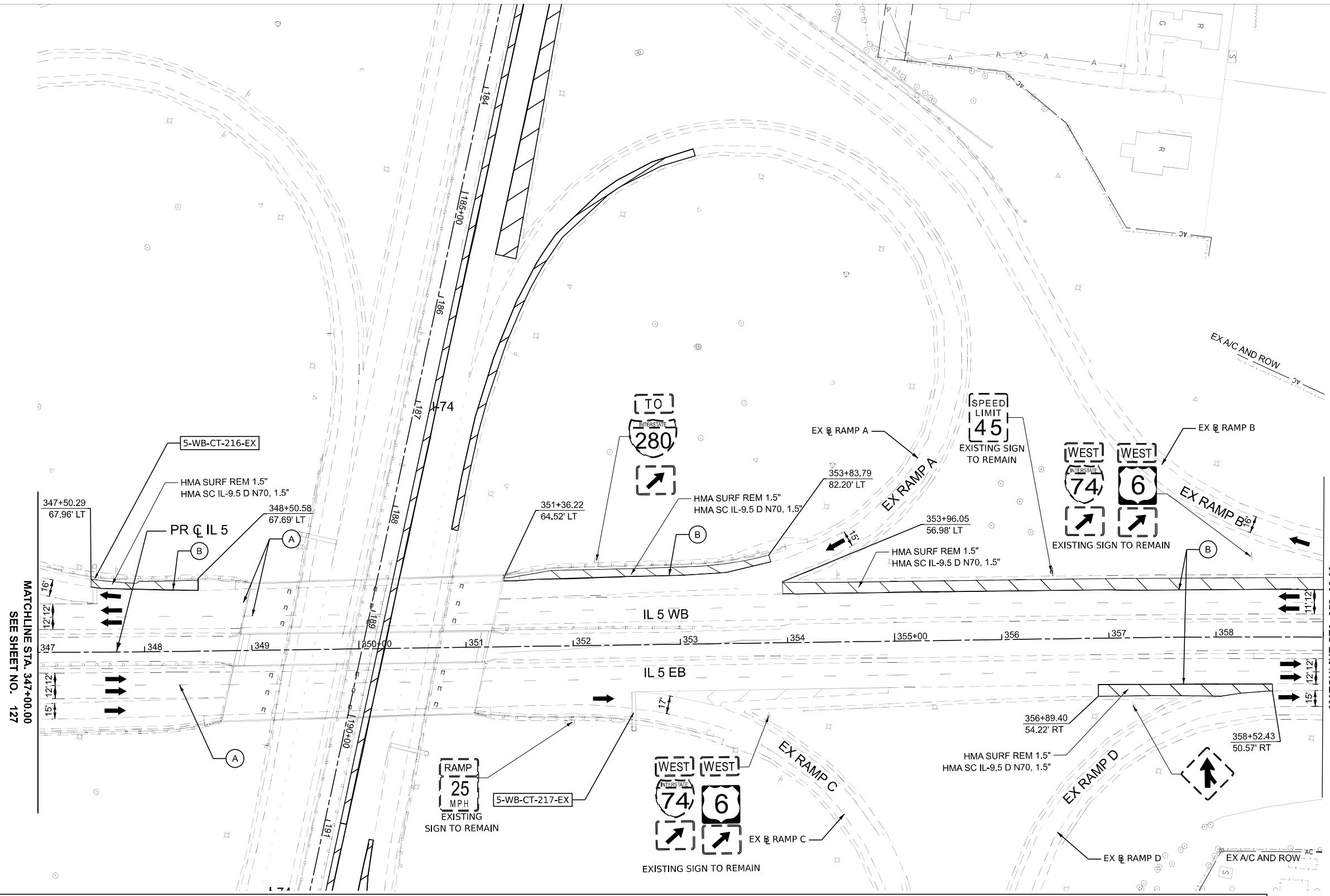
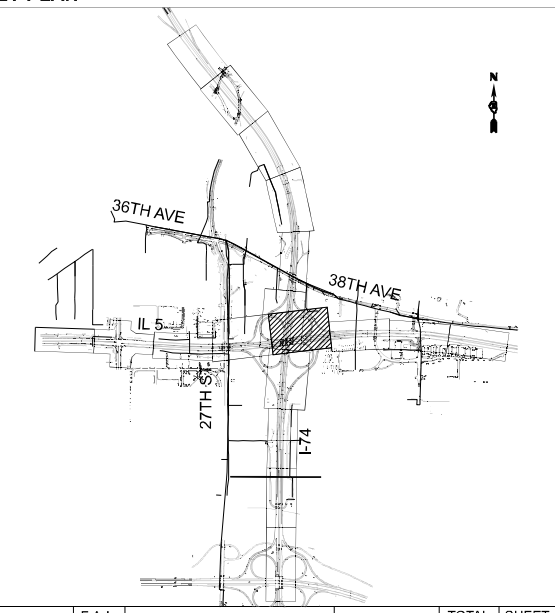
**MAINTENANCE OF TRAFFIC PLAN
 PRE-STAGE 1 IL 5**

SCALE: 1"=50' SHEET 12 OF 16 SHEETS STA. 323+00 TO STA. 335+00

F.A.I. RTE.	SECTION	COUNTY	TOTAL SHEETS	SHEET NO.
74	(81-2)R & (142-1)R	ROCK ISLAND	452	126
CONTRACT NO. 64V40				
ILLINOIS FED. AID PROJECT				



KEY PLAN



LEGEND

	WORK ZONE
	TEMPORARY PAVEMENT
	HMA SURF REM
	DIRECTION OF TRAFFIC FLOW
	EX PAVEMENT MARKING
	TEMP PAVEMENT MARKING 4" (SOLID, WHITE)

- NOTES**
- ALL WORK FOR THIS STAGE TO BE COMPLETED UTILIZING THE ALLOWABLE TEMPORARY NIGHTLY LANE CLOSURE HOURS FOR EB AND WB I-74.
 - UTILIZE IDOT HIGHWAY STANDARDS 701406 FOR I-74 AND 701421 FOR IL 5 TEMPORARY NIGHTLY LANE CLOSURES.
 - MAINTAIN TRAFFIC AND ACCESS TO ALL RAMP AT ALL TIMES.
 - MAINTAIN EXISTING TWO (2) LANES OF TRAFFIC (12' LANES) IN EACH DIRECTION DURING DAYTIME HOURS.
 - MAINTAIN ALL EXISTING SIGNING.
 - CONSTRUCTION OPERATIONS ON BOTH SIDES OF THE PAVEMENT AT ANY ONE LOCATION AT THE SAME TIME IS NOT PERMITTED. SHOULDER RESURFACING OPERATIONS INCLUDING THE PLACEMENT OF HOT-MIX ASPHALT SURFACE COURSE SHALL BE FULLY COMPLETED ON ONE SIDE OF THE ROAD PRIOR TO MOVING TO ANOTHER WORK ZONE ON THE OPPOSITE SIDE OF TRAVEL LANES.



USER NAME = jthill	DESIGNED - JDS	REVISED -
	DRAWN - JTH	REVISED -
	CHECKED - JMG	REVISED -
PLOT DATE = 3/20/2026	DATE - 3/11/2026	REVISED -

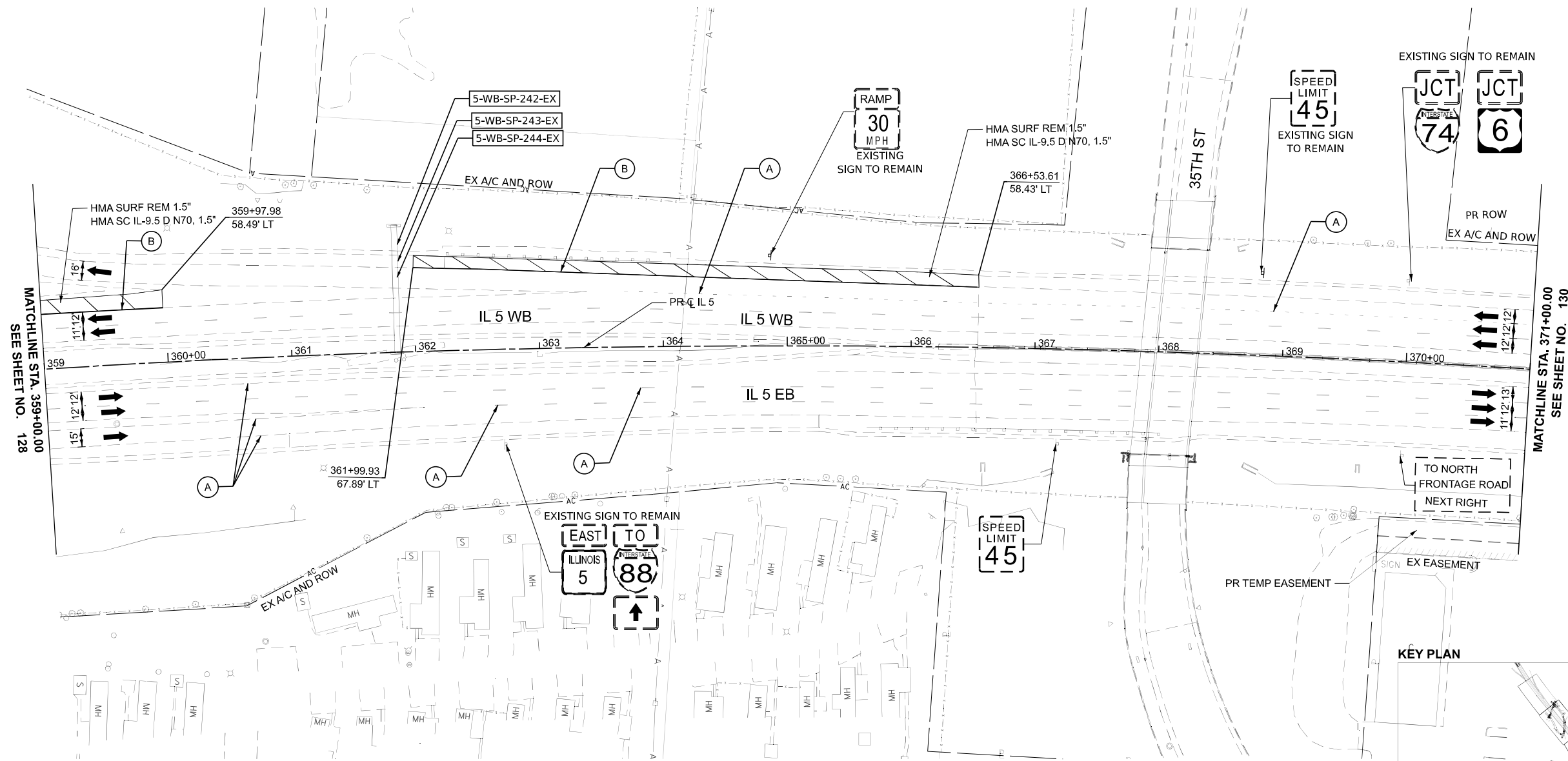
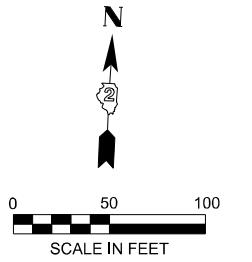
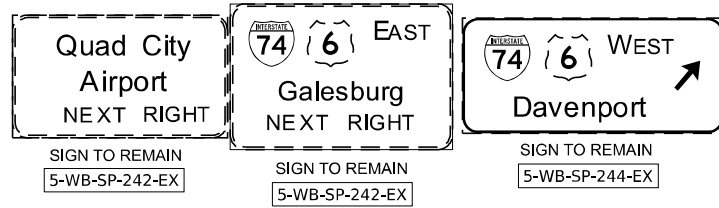
STATE OF ILLINOIS
DEPARTMENT OF TRANSPORTATION

MAINTENANCE OF TRAFFIC PLAN
PRE-STAGE 1 IL 5

SCALE: 1"=50' SHEET 14 OF 16 SHEETS STA. 347+00 TO STA. 359+00

F.A.I. RTE.	SECTION	COUNTY	TOTAL SHEETS	SHEET NO.
74	(81-2)R & (142-1)R	ROCK ISLAND	452	128
CONTRACT NO. 64V40				
ILLINOIS FED. AID PROJECT				

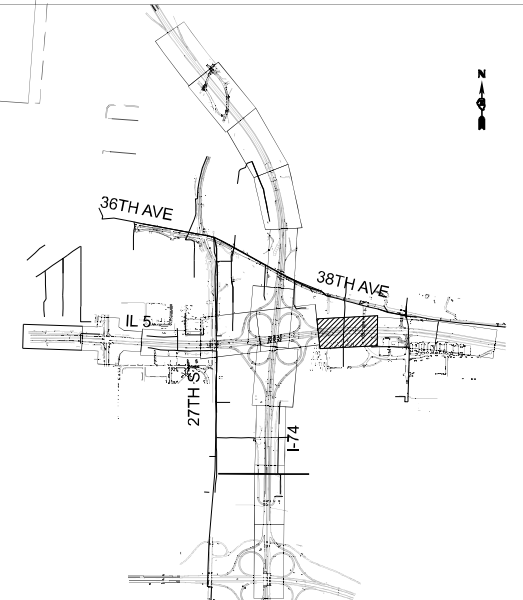
MODEL: CL_PR_IL5_Plan 3.2 (Sheet) FILE NAME: p:\p\pp\win01_a-e\transyscorp.com\transyscorp\pw1\Documents\Projects_2022\CH401401220113\RoadStandard Sheets\Advanced Pre-Stage Contract\104010264V40-SHT-Staging-Pre-Stage-1_L74_IL5.dgn



- LEGEND**
- WORK ZONE
 - TEMPORARY PAVEMENT
 - HMA SURF REM
 - DIRECTION OF TRAFFIC FLOW
 - EX PAVEMENT MARKING
 - TEMP PAVEMENT MARKING 4" (SOLID, WHITE)

NOTES

1. ALL WORK FOR THIS STAGE TO BE COMPLETED UTILIZING THE ALLOWABLE TEMPORARY NIGHTLY LANE CLOSURE HOURS FOR EB AND WB I-74.
2. UTILIZE IDOT HIGHWAY STANDARDS 701406 FOR I-74 AND 701421 FOR IL 5 TEMPORARY NIGHTLY LANE CLOSURES.
3. MAINTAIN TRAFFIC AND ACCESS TO ALL RAMP AT ALL TIMES.
4. MAINTAIN EXISTING TWO (2) LANES OF TRAFFIC (12' LANES) IN EACH DIRECTION DURING DAYTIME HOURS.
5. MAINTAIN ALL EXISTING SIGNING.
6. CONSTRUCTION OPERATIONS ON BOTH SIDES OF THE PAVEMENT AT ANY ONE LOCATION AT THE SAME TIME IS NOT PERMITTED. SHOULDER RESURFACING OPERATIONS INCLUDING THE PLACEMENT OF HOT-MIX ASPHALT SURFACE COURSE SHALL BE FULLY COMPLETED ON ONE SIDE OF THE ROAD PRIOR TO MOVING TO ANOTHER WORK ZONE ON THE OPPOSITE SIDE OF TRAVEL LANES.



MODEL: CL_PR_IL5_Plan_18 (Sheet)
FILE NAME: p:\p\pp\win10_a-e\transyscorp.com\transyscorp\pw1\Documents\Projects_2022\CH401\401220113\Road\Standard Sheets\Advanced Pre-Stage Contract\10401\0264\40-SHT-Staging-Pre-Stage-1_I74_IL5.dgn



USER NAME = jthill	DESIGNED - JDS	REVISED -
	DRAWN - JTH	REVISED -
	CHECKED - JMG	REVISED -
PLOT DATE = 3/20/2026	DATE - 3/11/2026	REVISED -

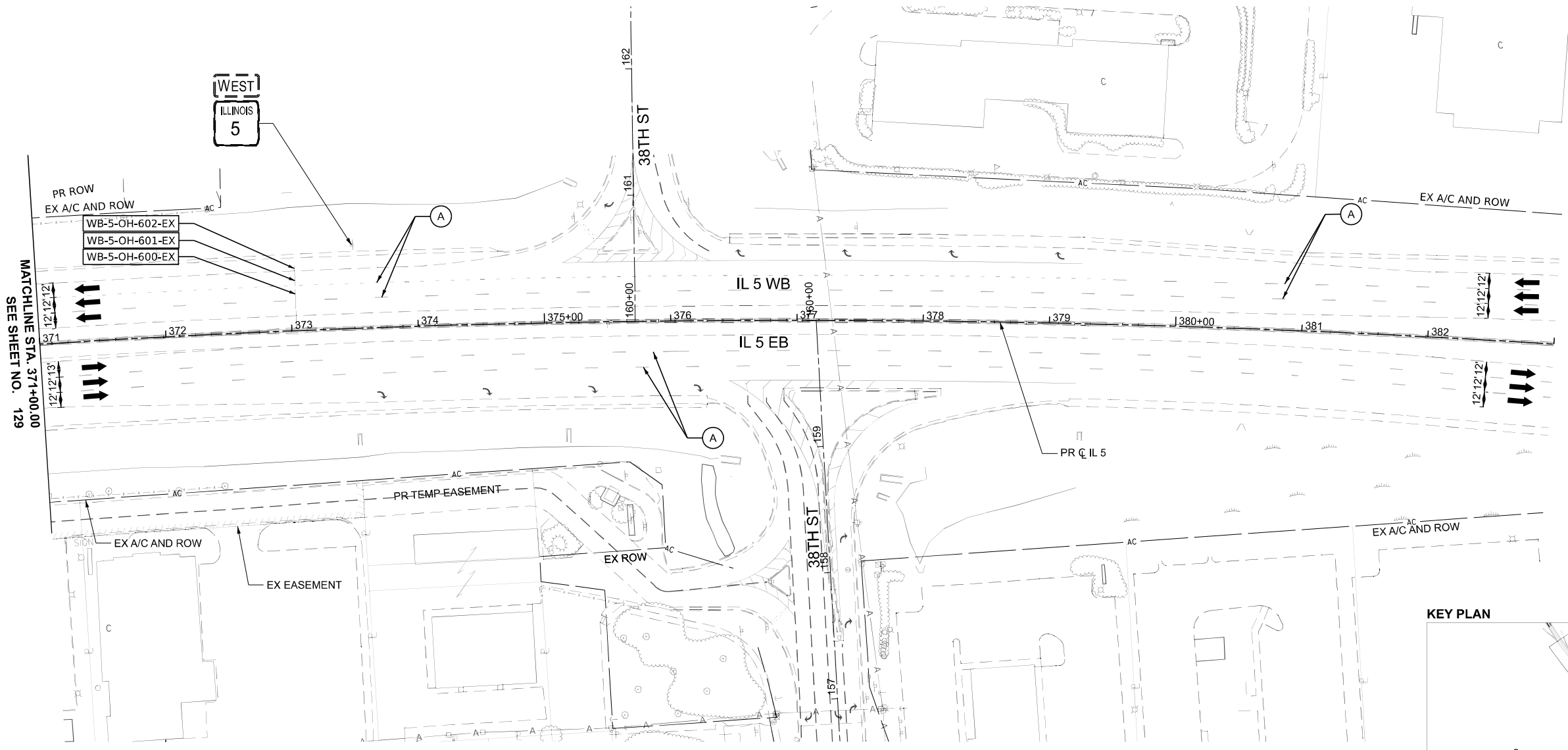
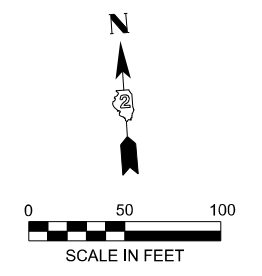
STATE OF ILLINOIS
DEPARTMENT OF TRANSPORTATION

MAINTENANCE OF TRAFFIC PLAN
PRE-STAGE 1 IL 5

SCALE: 1"=50' SHEET 15 OF 16 SHEETS STA. 359+00 TO STA. 371+00

F.A.I. RTE.	SECTION	COUNTY	TOTAL SHEETS	SHEET NO.
74	(81-2)R & (142-1)R	ROCK ISLAND	452	129
CONTRACT NO. 64V40				
ILLINOIS FED. AID PROJECT				

MODEL: CL_PR_IL-5_Plan_19 (Sheet)
 FILE NAME: p:\p\pp\win10_a-e.transyscorp.com\transyscorp\pwr1\Documents\Projects_2022\CH401\401220113\Road\Standard Sheets\Advanced Pre-Stage Contract\10401\0264V40-SHT-1\Staging-Pre-Stage-1_I74_IL-5.dgn

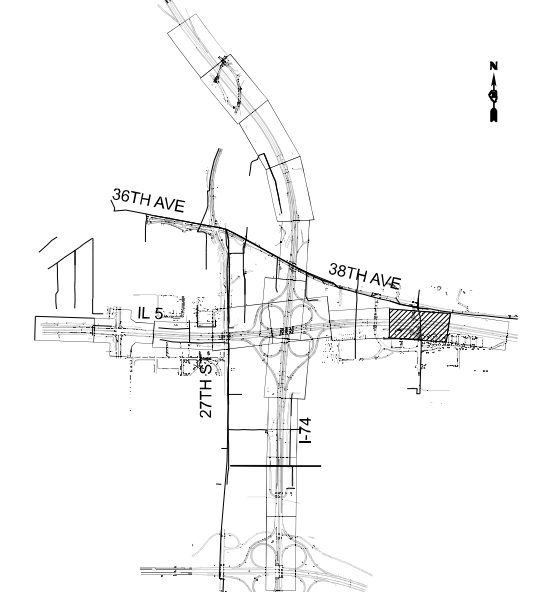


- LEGEND**
- WORK ZONE
 - TEMPORARY PAVEMENT
 - HMA SURF REM
 - DIRECTION OF TRAFFIC FLOW
 - EX PAVEMENT MARKING
 - TEMP PAVEMENT MARKING 4" (SOLID, WHITE)

NOTES

1. ALL WORK FOR THIS STAGE TO BE COMPLETED UTILIZING THE ALLOWABLE TEMPORARY NIGHTLY LANE CLOSURE HOURS FOR EB AND WB I-74.
2. UTILIZE IDOT HIGHWAY STANDARDS 701406 FOR I-74 AND 701421 FOR IL 5 TEMPORARY NIGHTLY LANE CLOSURES.
3. MAINTAIN TRAFFIC AND ACCESS TO ALL RAMPS AT ALL TIMES.
4. MAINTAIN EXISTING TWO (2) LANES OF TRAFFIC (12' LANES) IN EACH DIRECTION DURING DAYTIME HOURS.
5. MAINTAIN ALL EXISTING SIGNING.
6. CONSTRUCTION OPERATIONS ON BOTH SIDES OF THE PAVEMENT AT ANY ONE LOCATION AT THE SAME TIME IS NOT PERMITTED. SHOULDER RESURFACING OPERATIONS INCLUDING THE PLACEMENT OF HOT-MIX ASPHALT SURFACE COURSE SHALL BE FULLY COMPLETED ON ONE SIDE OF THE ROAD PRIOR TO MOVING TO ANOTHER WORK ZONE ON THE OPPOSITE SIDE OF TRAVEL LANES.

KEY PLAN



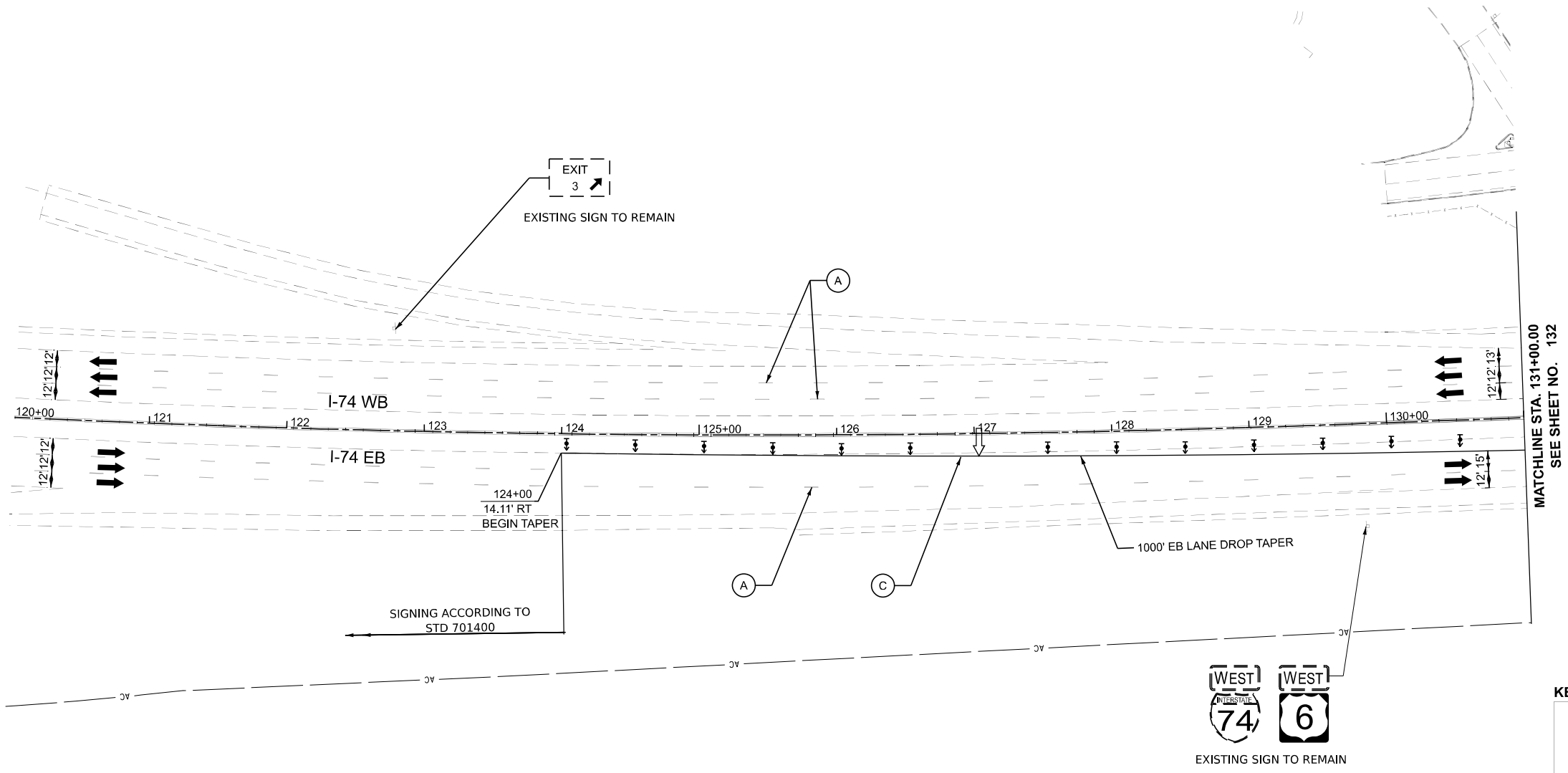
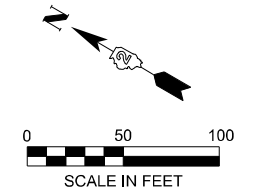
USER NAME = jthill	DESIGNED - JDS	REVISED -
	DRAWN - JTH	REVISED -
	CHECKED - JMG	REVISED -
PLOT DATE = 3/20/2026	DATE - 3/11/2026	REVISED -

**STATE OF ILLINOIS
 DEPARTMENT OF TRANSPORTATION**

**MAINTENANCE OF TRAFFIC PLAN
 PRE-STAGE 1 IL 5**

SCALE: 1"=50' SHEET 16 OF 16 SHEETS STA. 371+00 TO STA. 383+00

F.A.I. RTE.	SECTION	COUNTY	TOTAL SHEETS	SHEET NO.
74	(81-2)R & (142-1)R	ROCK ISLAND	452	130
CONTRACT NO. 64V40				
ILLINOIS FED. AID PROJECT				

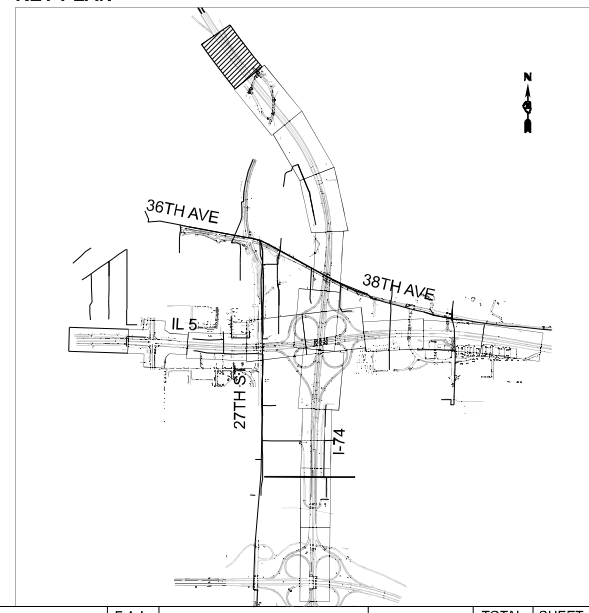


MATCHLINE STA. 131+00.00
SEE SHEET NO. 132



EXISTING SIGN TO REMAIN

KEY PLAN



LEGEND

- WORK ZONE
- COMPLETED PERMANENT PAVEMENT
- TEMPORARY PAVEMENT
- TEMPORARY PAVEMENT FROM PREVIOUS STAGE
- CLASS B PATCHES, TYPE IV (SEE MAINTENANCE OF TRAFFIC TYPICAL SECTIONS FOR THICKNESS INFORMATION)
- DIRECTION OF TRAFFIC FLOW
- TEMPORARY CONCRETE BARRIER
- TEMPORARY IMPACT ATTENUATOR
- TYPE III BARRICADE
- SIGN
- TYPE II BARRICADE OR DRUM WITH STEADY BURN LIGHT
- VERTICAL PANELS
- DIRECTION INDICATOR BARRICADE WITH STEADY BURN LIGHT
- ARROW BOARD

- (A) EX PAVEMENT MARKING
 - (B) TEMP PAVEMENT MARKING 4" (SOLID, WHITE)
 - (C) TEMP PAVEMENT MARKING 4" (SOLID, YELLOW)
 - (D) TEMP PAVEMENT MARKING 4" (30'-10" SKIP-DASH, WHITE)
 - (E) TEMP PAVEMENT MARKING 4" (SOLID, DOUBLE YELLOW)
 - (F) TEMP PAVEMENT MARKING 6" (SOLID, WHITE)
 - (G) TEMP PAVEMENT MARKING 6" (6'-2" SKIP-DASH, WHITE)
 - (H) TEMP PAVEMENT MARKING 8" (SOLID, WHITE)
 - (I) TEMP PAVEMENT MARKING 12" (WHITE CHEVRONS @ 45°, 30' SPACING)
 - (J) TEMP PAVEMENT MARKING 24" (SOLID, WHITE)
 - (K) TEMP PAVEMENT MARKING LETTERS AND SYMBOLS
 - (L) TEMP PAVEMENT MARKING 8" (9'-3" SKIP-DASH, WHITE)
 - (M) TEMP PAVEMENT MARKING 4" (9'-3" SKIP-DASH, WHITE)
 - (N) TEMP PAVEMENT MARKING 8" (6'-2" SKIP-DASH, WHITE)
- * ALL TEMP PAVEMENT MARKINGS SHALL USE MODIFIED URETHANE.

MODEL: CL_PR_I-74_NB_NEW_SHT3 (Sheet) FILE NAME: pwr/Inppwin10... Documents/Projects_2022/CH401401220113/Road/Standard Sheets/Advanced Pre-Stage Contract/10401220113/Standard Sheets/Advanced Pre-Stage Contract/10401220113/I-74_IL-5.dgn



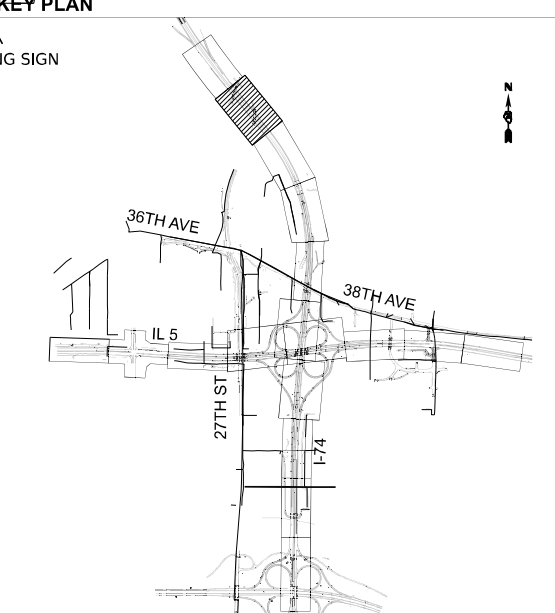
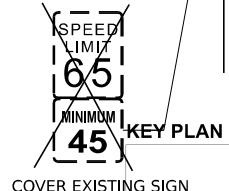
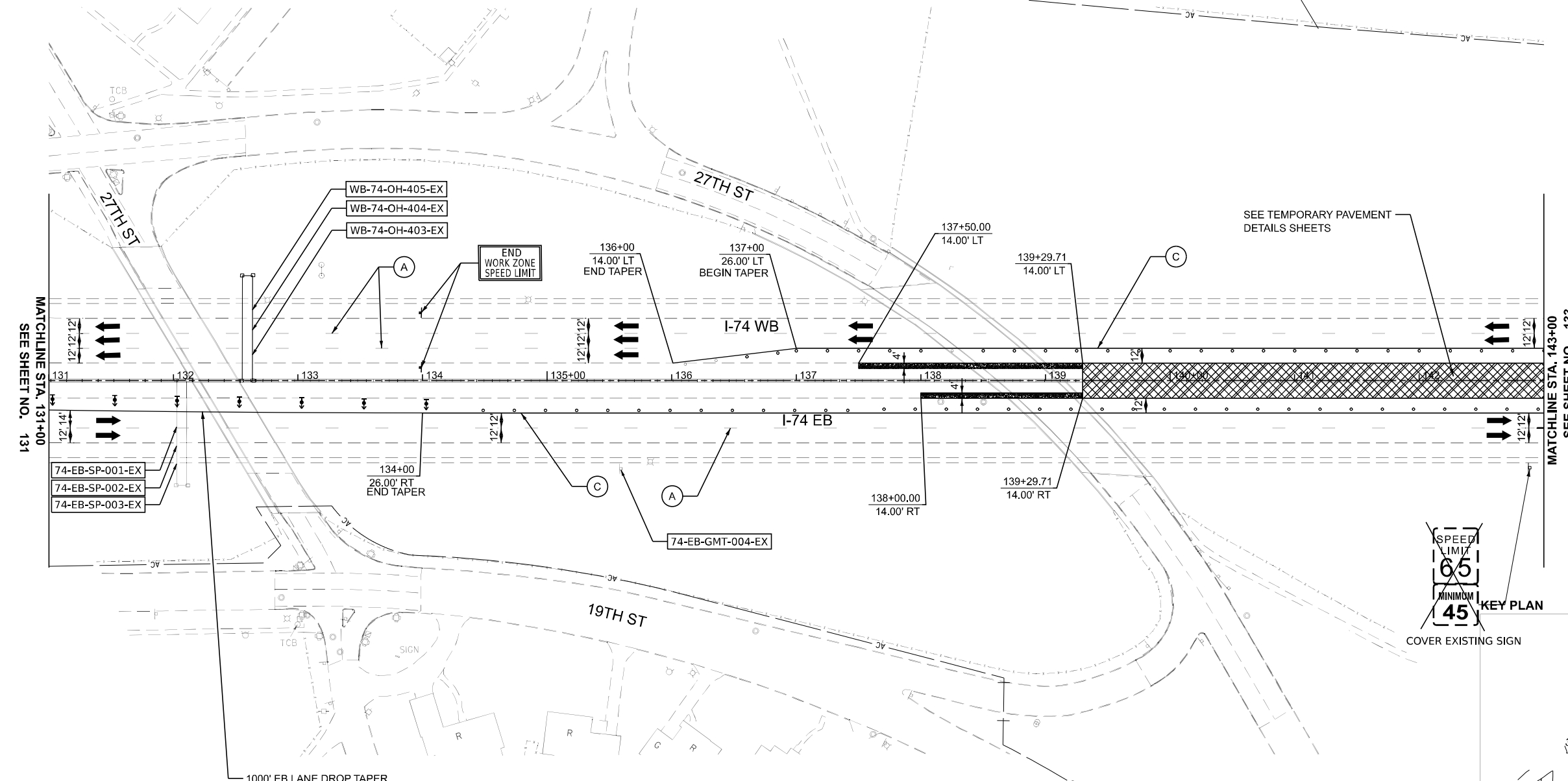
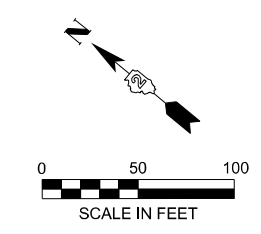
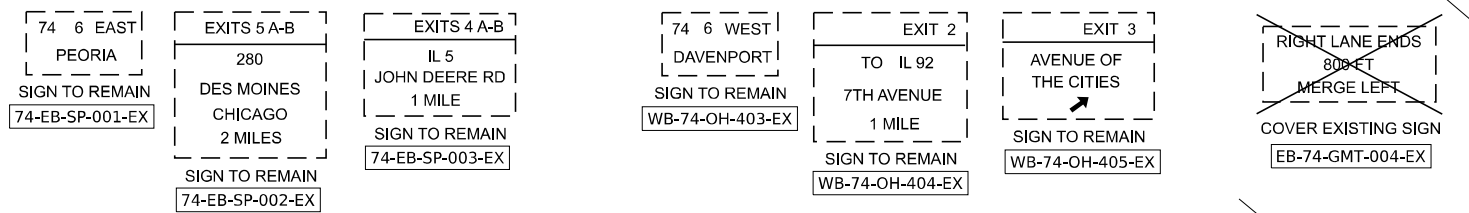
USER NAME = jthill	DESIGNED - JDS	REVISED -
	DRAWN - JTH	REVISED -
	CHECKED - JMG	REVISED -
PLOT DATE = 3/20/2026	DATE - 3/11/2026	REVISED -

**STATE OF ILLINOIS
DEPARTMENT OF TRANSPORTATION**

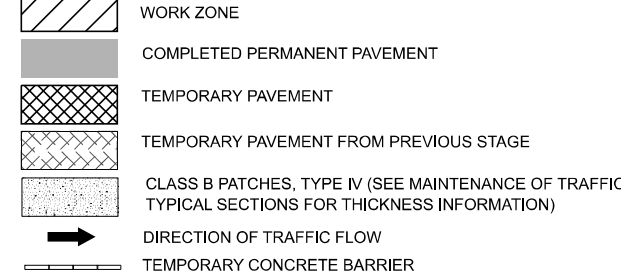
**MAINTENANCE OF TRAFFIC PLAN
PRE-STAGE 2 I-74**

SCALE: 1"=50' SHEET 1 OF 19 SHEETS STA. 120+00 TO STA. 131+00

F.A.I. RTE.	SECTION	COUNTY	TOTAL SHEETS	SHEET NO.
74	(81-2)R & (142-1)R	ROCK ISLAND	452	131
CONTRACT NO. 64V40				
ILLINOIS FED. AID PROJECT				



LEGEND



- TEMPORARY IMPACT ATTENUATOR
 - TYPE III BARRICADE
 - SIGN
 - TYPE II BARRICADE OR DRUM WITH STEADY BURN LIGHT
 - VERTICAL PANELS
 - DIRECTION INDICATOR BARRICADE WITH STEADY BURN LIGHT
 - ARROW BOARD
 - (A) EX PAVEMENT MARKING
 - (B) TEMP PAVEMENT MARKING 4" (SOLID, WHITE)
 - (C) TEMP PAVEMENT MARKING 4" (SOLID, YELLOW)
 - (D) TEMP PAVEMENT MARKING 4" (30'-10' SKIP-DASH, WHITE)
 - (E) TEMP PAVEMENT MARKING 4" (SOLID, DOUBLE YELLOW)
 - (F) TEMP PAVEMENT MARKING 6" (SOLID, WHITE)
 - (G) TEMP PAVEMENT MARKING 6" (6'-2' SKIP-DASH, WHITE)
 - (H) TEMP PAVEMENT MARKING 8" (SOLID, WHITE)
 - (I) TEMP PAVEMENT MARKING 12" (WHITE CHEVRONS @ 45°, 30' SPACING)
 - (J) TEMP PAVEMENT MARKING 24" (SOLID, WHITE)
 - (K) TEMP PAVEMENT MARKING LETTERS AND SYMBOLS
 - (L) TEMP PAVEMENT MARKING 8" (9'-3' SKIP-DASH, WHITE)
 - (M) TEMP PAVEMENT MARKING 4" (9'-3' SKIP-DASH, WHITE)
 - (N) TEMP PAVEMENT MARKING 8" (6'-2' SKIP-DASH, WHITE)
- * ALL TEMP PAVEMENT MARKINGS SHALL USE MODIFIED URETHANE.

MODEL: CL_PR_L74 - Plan 1 (Sheet) FILE NAME: pwr\mcp\win101_a.e.transyscorp.com\transyscorp\pwr1\Documents\Projects_2022\CH401\401220113\Road\Standard Sheets\Advanced Pre-Stage Contract\10401\0264V40-SHT-Staging-Pre-Stage-2_L74_IL-5.dgn



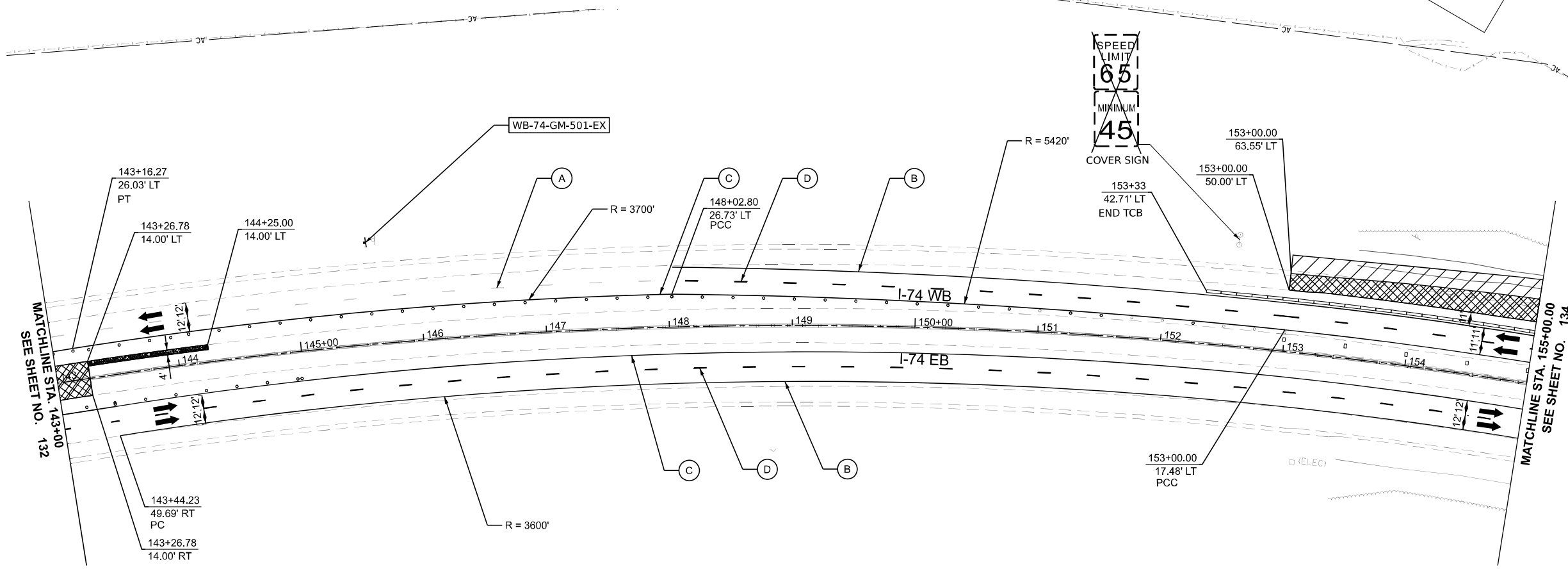
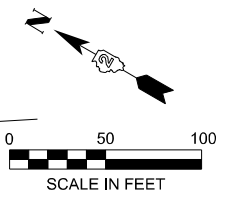
USER NAME = jthill	DESIGNED - JDS	REVISED -
	DRAWN - JTH	REVISED -
	CHECKED - JMG	REVISED -
PLOT DATE = 3/20/2026	DATE - 3/11/2026	REVISED -

**STATE OF ILLINOIS
DEPARTMENT OF TRANSPORTATION**

MAINTENANCE OF TRAFFIC PLAN PRE-STAGE 2 I-74			
SCALE: 1"=50'	SHEET 2	OF 19 SHEETS	STA. 131+00 TO STA. 143+00

F.A.I. RTE.	SECTION	COUNTY	TOTAL SHEETS	SHEET NO.
74	(81-2)R & (142-1)R	ROCK ISLAND	452	132
CONTRACT NO. 64V40				
ILLINOIS FED. AID PROJECT				

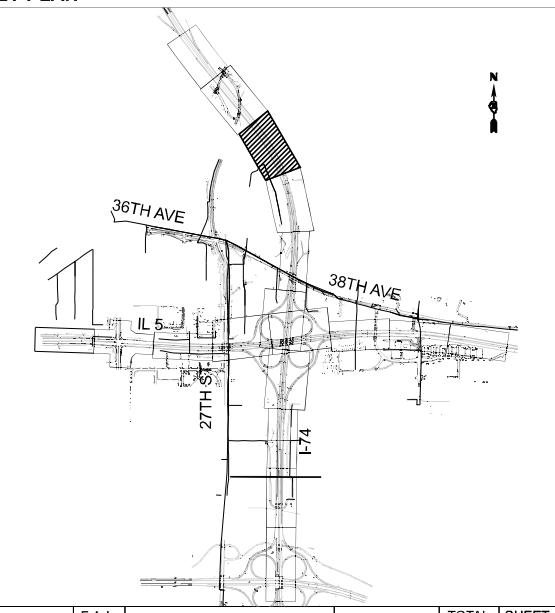
EXIT 3
 AVENUE OF THE CITIES
 1/2 MILE
 SIGN TO REMAIN
 WB-74-GM-501-EX



MATCHLINE STA. 143+00
 SEE SHEET NO. 132

MATCHLINE STA. 155+00.00
 SEE SHEET NO. 134

KEY PLAN



LEGEND

- WORK ZONE
- COMPLETED PERMANENT PAVEMENT
- TEMPORARY PAVEMENT
- TEMPORARY PAVEMENT FROM PREVIOUS STAGE
- CLASS B PATCHES, TYPE IV (SEE MAINTENANCE OF TRAFFIC TYPICAL SECTIONS FOR THICKNESS INFORMATION)
- DIRECTION OF TRAFFIC FLOW
- TEMPORARY CONCRETE BARRIER

- TEMPORARY IMPACT ATTENUATOR
- TYPE III BARRICADE
- SIGN
- TYPE II BARRICADE OR DRUM WITH STEADY BURN LIGHT
- VERTICAL PANELS
- DIRECTION INDICATOR BARRICADE WITH STEADY BURN LIGHT
- ARROW BOARD

- (A) EX PAVEMENT MARKING
- (B) TEMP PAVEMENT MARKING 4" (SOLID, WHITE)
- (C) TEMP PAVEMENT MARKING 4" (SOLID, YELLOW)
- (D) TEMP PAVEMENT MARKING 4" (30'-10' SKIP-DASH, WHITE)
- (E) TEMP PAVEMENT MARKING 4" (SOLID, DOUBLE YELLOW)
- (F) TEMP PAVEMENT MARKING 6" (SOLID, WHITE)
- (G) TEMP PAVEMENT MARKING 6" (6'-2' SKIP-DASH, WHITE)

- (H) TEMP PAVEMENT MARKING 8" (SOLID, WHITE)
 - (I) TEMP PAVEMENT MARKING 12" (WHITE CHEVRONS @ 45°, 30' SPACING)
 - (J) TEMP PAVEMENT MARKING 24" (SOLID, WHITE)
 - (K) TEMP PAVEMENT MARKING LETTERS AND SYMBOLS
 - (L) TEMP PAVEMENT MARKING 8" (9'-3' SKIP-DASH, WHITE)
 - (M) TEMP PAVEMENT MARKING 4" (9'-3' SKIP-DASH, WHITE)
 - (N) TEMP PAVEMENT MARKING 8" (6'-2' SKIP-DASH, WHITE)
- * ALL TEMP PAVEMENT MARKINGS SHALL USE MODIFIED URETHANE.



USER NAME = jthill	DESIGNED - JDS	REVISED -
	DRAWN - JTH	REVISED -
	CHECKED - JMG	REVISED -
PLOT DATE = 3/20/2026	DATE - 3/11/2026	REVISED -

STATE OF ILLINOIS
 DEPARTMENT OF TRANSPORTATION

MAINTENANCE OF TRAFFIC PLAN
 PRE-STAGE 2 I-74

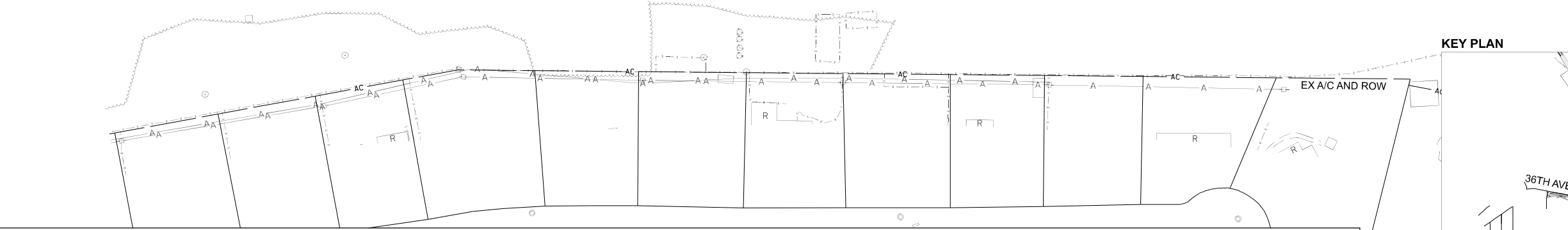
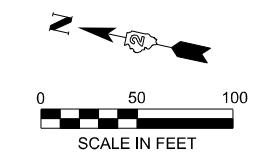
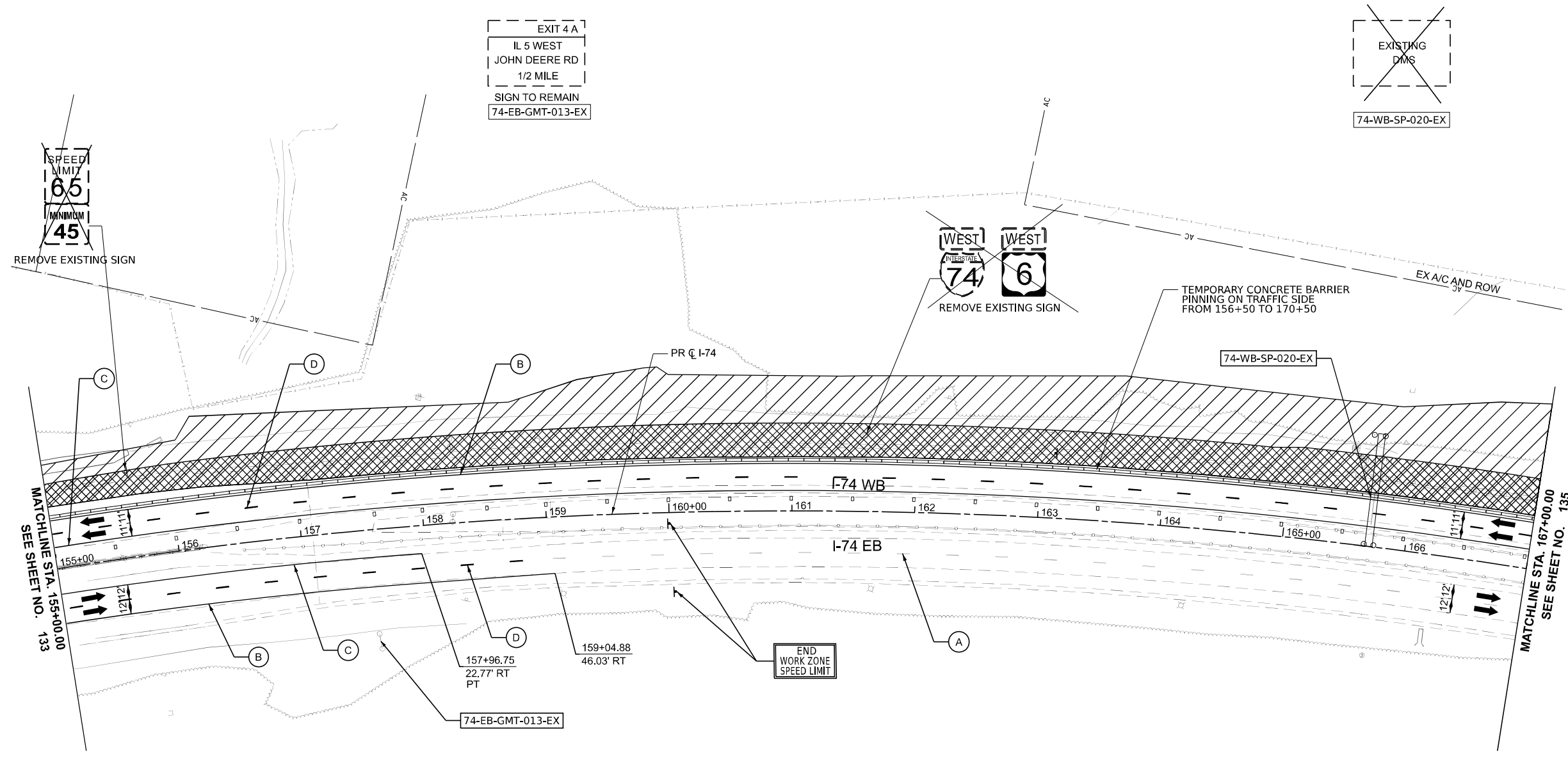
SCALE: 1"=50' SHEET 3 OF 19 SHEETS STA. 143+00 TO STA. 155+00

F.A.I. RTE.	SECTION	COUNTY	TOTAL SHEETS	SHEET NO.
74	(81-2)R & (142-1)R	ROCK ISLAND	452	133
CONTRACT NO. 64V40				

ILLINOIS FED. AID PROJECT

MODEL: CL_PR_L74 - Plan 2 (Sheet)
 FILE NAME: p:\m\pp\win101.sce.transyscorp.com\transyscorp\pw1\Documents\Projects_2022\CH401\401220113\Road\Standard Sheets\Advanced Pre-Stage Contract\10401\0264V40-SHT-Staging-Pre-Stage-2_L74_LL-5.dgn

MODEL: CL_PR_L74 - Plan 3 (Sheet)
 FILE NAME: p:\m\pp\win10_a.e.transyscorp.com\transyscorp\pwr1\Documents\Projects_2022\CH401\401220113\Road\Standard Sheets\Advanced Pre-Stage Contract\10401\0264V40-SHT-2\Staging-Pre-Stage-2_L74_IL-5.dgn



LEGEND

- | | | | | | | | |
|--|--|--|--|-----|---|-----|---|
| | WORK ZONE | | TEMPORARY IMPACT ATTENUATOR | (A) | EX PAVEMENT MARKING | (H) | TEMP PAVEMENT MARKING 8" (SOLID, WHITE) |
| | COMPLETED PERMANENT PAVEMENT | | TYPE III BARRICADE | (B) | TEMP PAVEMENT MARKING 4" (SOLID, WHITE) | (I) | TEMP PAVEMENT MARKING 12" (WHITE CHEVRONS @ 45°, 30' SPACING) |
| | TEMPORARY PAVEMENT | | SIGN | (C) | TEMP PAVEMENT MARKING 4" (SOLID, YELLOW) | (J) | TEMP PAVEMENT MARKING 24" (SOLID, WHITE) |
| | TEMPORARY PAVEMENT FROM PREVIOUS STAGE | | TYPE II BARRICADE OR DRUM WITH STEADY BURN LIGHT | (D) | TEMP PAVEMENT MARKING 4" (30'-10' SKIP-DASH, WHITE) | (K) | TEMP PAVEMENT MARKING LETTERS AND SYMBOLS |
| | CLASS B PATCHES, TYPE IV (SEE MAINTENANCE OF TRAFFIC TYPICAL SECTIONS FOR THICKNESS INFORMATION) | | VERTICAL PANELS | (E) | TEMP PAVEMENT MARKING 4" (SOLID, DOUBLE YELLOW) | (L) | TEMP PAVEMENT MARKING 8" (9'-3' SKIP-DASH, WHITE) |
| | DIRECTION OF TRAFFIC FLOW | | DIRECTION INDICATOR BARRICADE WITH STEADY BURN LIGHT | (F) | TEMP PAVEMENT MARKING 6" (SOLID, WHITE) | (M) | TEMP PAVEMENT MARKING 4" (9'-3' SKIP-DASH, WHITE) |
| | ARROW BOARD | | ARROW BOARD | (G) | TEMP PAVEMENT MARKING 6" (6'-2' SKIP-DASH, WHITE) | (N) | TEMP PAVEMENT MARKING 8" (6'-2' SKIP-DASH, WHITE) |
| | TEMPORARY CONCRETE BARRIER | | | | | | * ALL TEMP PAVEMENT MARKINGS SHALL USE MODIFIED URETHANE. |



USER NAME = jthill	DESIGNED - JDS	REVISED -
	DRAWN - JTH	REVISED -
	CHECKED - JMG	REVISED -
PLOT DATE = 3/20/2026	DATE - 3/11/2026	REVISED -

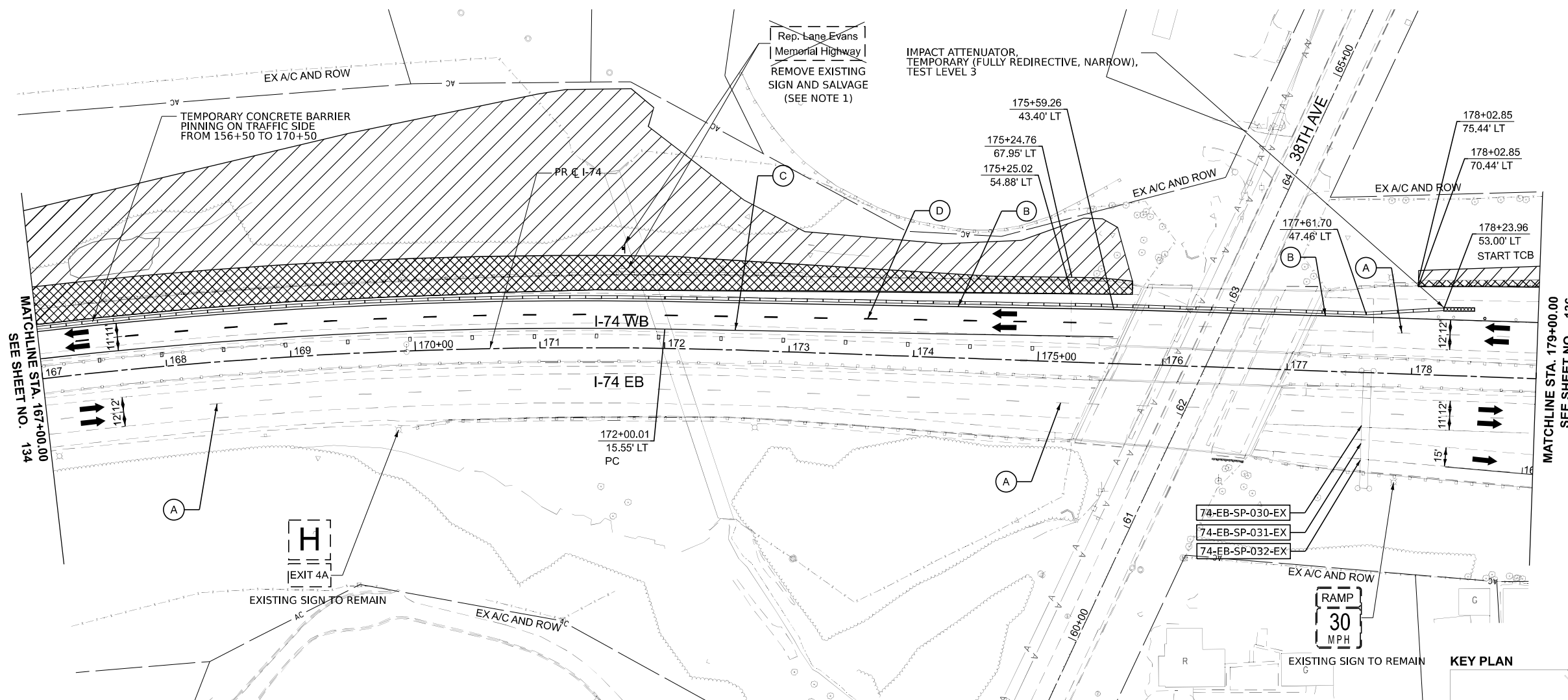
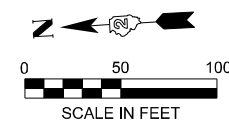
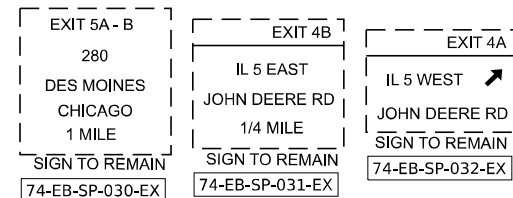
**STATE OF ILLINOIS
 DEPARTMENT OF TRANSPORTATION**

**MAINTENANCE OF TRAFFIC PLAN
 PRE-STAGE 2 I-74**

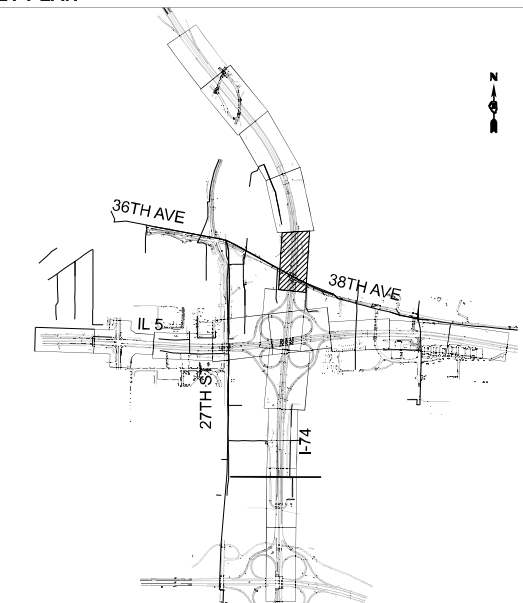
SCALE: 1"=50' SHEET 4 OF 19 SHEETS STA. 155+00 TO STA. 167+00

F.A.I. RTE.	SECTION	COUNTY	TOTAL SHEETS	SHEET NO.
74	(81-2)R & (142-1)R	ROCK ISLAND	452	134
CONTRACT NO. 64V40				
ILLINOIS FED. AID PROJECT				

NOTES:
 1. SALVAGED SIGN SHALL BE DELIVERED TO IDOT MAINTENANCE YARD:
 1925 1ST AVE
 MILAN, IL 61264
 CONTACT STEPHANIE MCMEEKAN, OPERATIONS MAINTENANCE ENGINEER, AT
 (815) 677-5282 TO COORDINATE THE DELIVERY OF SALVAGED EQUIPMENT. THE
 CONTRACTOR SHALL HANDLE THE SIGN PANEL AND ASSOCIATED MOUNTING HARDWARE
 IN SUCH A MANNER AS TO PREVENT DAMAGE. CRACKED OR DAMAGED MATERIALS SHALL
 BE REPAIRED OR REPLACED AT THE CONTRACTOR'S EXPENSE. ALL LABOR, MATERIALS, AND
 EQUIPMENT NECESSARY TO PERFORM THE DELIVERY AND SALVAGE ARE INCLUDED IN
 THE COST OF SIGN PANEL REMOVAL.



KEY PLAN



LEGEND

- WORK ZONE
- COMPLETED PERMANENT PAVEMENT
- TEMPORARY PAVEMENT
- TEMPORARY PAVEMENT FROM PREVIOUS STAGE
- CLASS B PATCHES, TYPE IV (SEE MAINTENANCE OF TRAFFIC TYPICAL SECTIONS FOR THICKNESS INFORMATION)
- DIRECTION OF TRAFFIC FLOW
- TEMPORARY CONCRETE BARRIER
- TEMPORARY IMPACT ATTENUATOR
- TYPE III BARRICADE
- SIGN
- TYPE II BARRICADE OR DRUM WITH STEADY BURN LIGHT
- VERTICAL PANELS
- DIRECTION INDICATOR BARRICADE WITH STEADY BURN LIGHT
- ARROW BOARD

- (A) EX PAVEMENT MARKING
 - (B) TEMP PAVEMENT MARKING 4" (SOLID, WHITE)
 - (C) TEMP PAVEMENT MARKING 4" (SOLID, YELLOW)
 - (D) TEMP PAVEMENT MARKING 4" (30'-10" SKIP-DASH, WHITE)
 - (E) TEMP PAVEMENT MARKING 4" (SOLID, DOUBLE YELLOW)
 - (F) TEMP PAVEMENT MARKING 6" (SOLID, WHITE)
 - (G) TEMP PAVEMENT MARKING 6" (6'-2" SKIP-DASH, WHITE)
 - (H) TEMP PAVEMENT MARKING 8" (SOLID, WHITE)
 - (I) TEMP PAVEMENT MARKING 12" (WHITE CHEVRONS @ 45°, 30' SPACING)
 - (J) TEMP PAVEMENT MARKING 24" (SOLID, WHITE)
 - (K) TEMP PAVEMENT MARKING LETTERS AND SYMBOLS
 - (L) TEMP PAVEMENT MARKING 8" (9'-3" SKIP-DASH, WHITE)
 - (M) TEMP PAVEMENT MARKING 4" (9'-3" SKIP-DASH, WHITE)
 - (N) TEMP PAVEMENT MARKING 8" (6'-2" SKIP-DASH, WHITE)
- * ALL TEMP PAVEMENT MARKINGS SHALL USE MODIFIED URETHANE.

MODEL: CL_PR_L74 - Plan 4 (Sheet)
 FILE NAME: pwr\mcp\win10\...transyscorp\...2022\CH401\401220113\Road\Standard Sheets\Advanced Pre-Stage Contract\10401\026140-SHT-Staging-Pre-Stage-2_L74_IL-5.dgn



USER NAME = jthill	DESIGNED - JDS	REVISED -
	DRAWN - JTH	REVISED -
	CHECKED - JMG	REVISED -
PLOT DATE = 3/20/2026	DATE - 3/11/2026	REVISED -

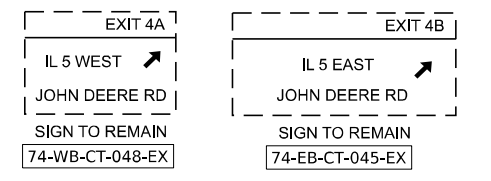
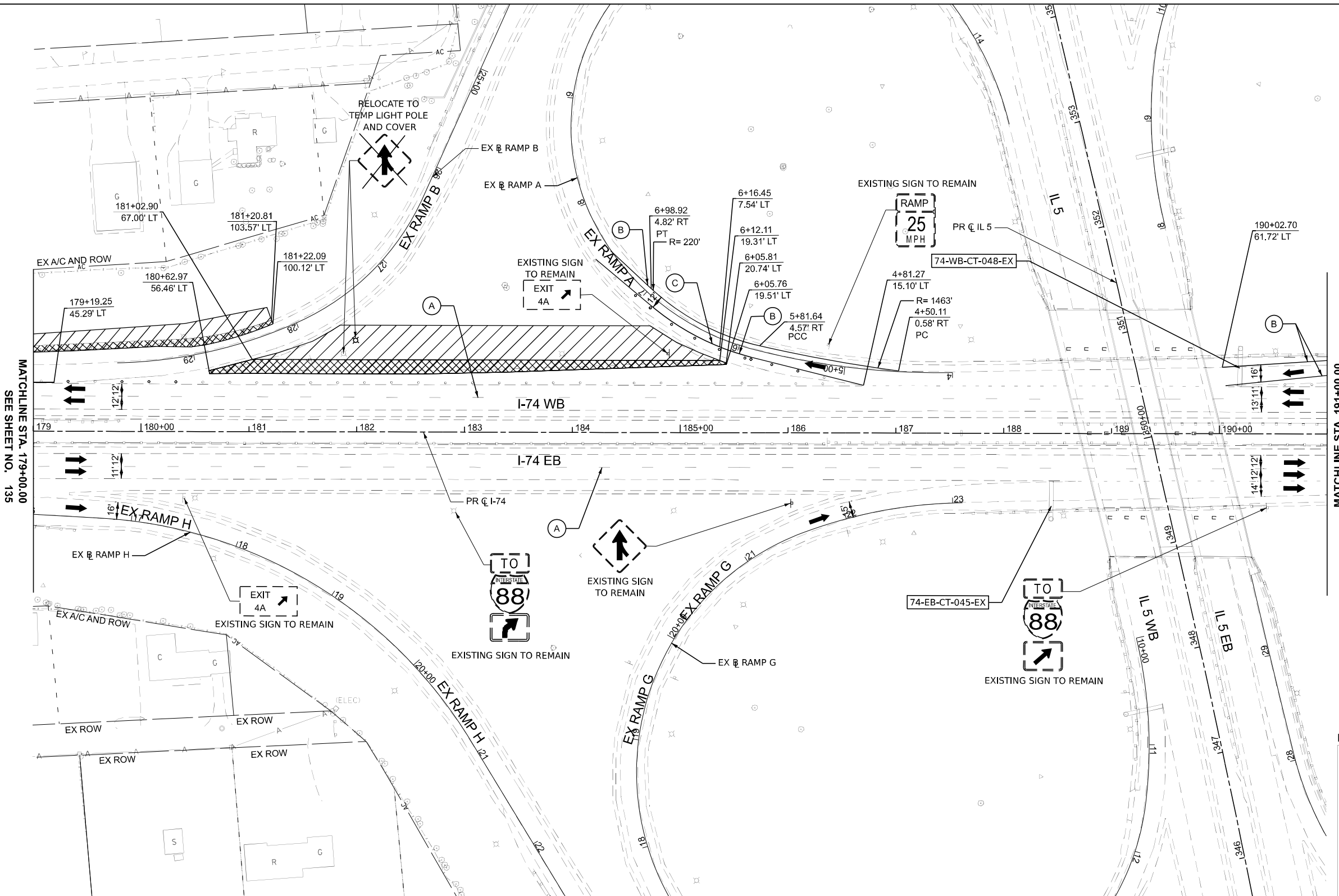
STATE OF ILLINOIS
 DEPARTMENT OF TRANSPORTATION

MAINTENANCE OF TRAFFIC PLAN
 PRE-STAGE 2 I-74

SCALE: 1"=50' SHEET 5 OF 19 SHEETS STA. 167+00 TO STA. 179+00

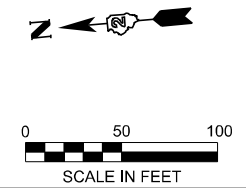
F.A.I. RTE.	SECTION	COUNTY	TOTAL SHEETS	SHEET NO.
74	(81-2)R & (142-1)R	ROCK ISLAND	452	135
CONTRACT NO. 64V40				
ILLINOIS FED. AID PROJECT				

MODEL: CL_PR_L74 - Plan (9-1) [Sheet]
 FILE NAME: pwr\mcp\p101.a.e.transyscorp.com\transyscorp\p101\Documents\Projects_2022\CH401\401220113\Road\Standard Sheets\Advanced Pre-Stage Contract\10401\0264V40-SHT-Stage-Pre-Stage-2_L74_IL-5.dgn

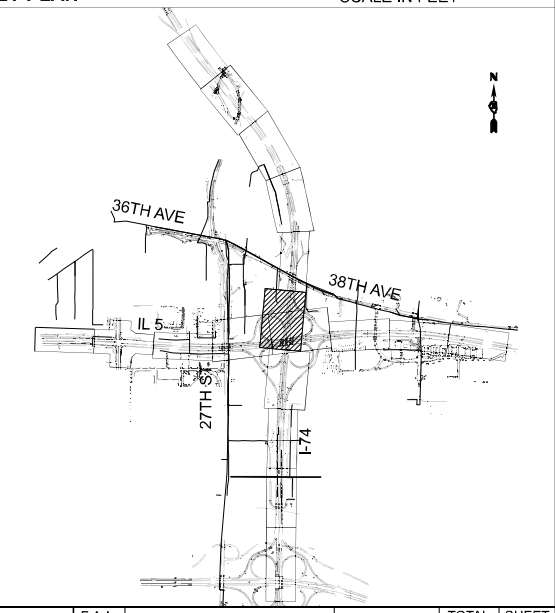


MATCHLINE STA. 179+00.00
SEE SHEET NO. 135

MATCHLINE STA. 191+00.00
SEE SHEET NO. 137



KEY PLAN



LEGEND

- WORK ZONE
- COMPLETED PERMANENT PAVEMENT
- TEMPORARY PAVEMENT
- TEMPORARY PAVEMENT FROM PREVIOUS STAGE
- CLASS B PATCHES, TYPE IV (SEE MAINTENANCE OF TRAFFIC TYPICAL SECTIONS FOR THICKNESS INFORMATION)
- DIRECTION OF TRAFFIC FLOW
- TEMPORARY CONCRETE BARRIER
- TEMPORARY IMPACT ATTENUATOR
- TYPE III BARRICADE
- SIGN
- TYPE II BARRICADE OR DRUM WITH STEADY BURN LIGHT
- VERTICAL PANELS
- DIRECTION INDICATOR BARRICADE WITH STEADY BURN LIGHT
- ARROW BOARD

- (A) EX PAVEMENT MARKING
 - (B) TEMP PAVEMENT MARKING 4" (SOLID, WHITE)
 - (C) TEMP PAVEMENT MARKING 4" (SOLID, YELLOW)
 - (D) TEMP PAVEMENT MARKING 4" (30'-10" SKIP-DASH, WHITE)
 - (E) TEMP PAVEMENT MARKING 4" (SOLID, DOUBLE YELLOW)
 - (F) TEMP PAVEMENT MARKING 6" (SOLID, WHITE)
 - (G) TEMP PAVEMENT MARKING 6" (6'-2" SKIP-DASH, WHITE)
 - (H) TEMP PAVEMENT MARKING 8" (SOLID, WHITE)
 - (I) TEMP PAVEMENT MARKING 12" (WHITE CHEVRONS @ 45°, 30' SPACING)
 - (J) TEMP PAVEMENT MARKING 24" (SOLID, WHITE)
 - (K) TEMP PAVEMENT MARKING LETTERS AND SYMBOLS
 - (L) TEMP PAVEMENT MARKING 8" (9'-3" SKIP-DASH, WHITE)
 - (M) TEMP PAVEMENT MARKING 4" (9'-3" SKIP-DASH, WHITE)
 - (N) TEMP PAVEMENT MARKING 8" (6'-2" SKIP-DASH, WHITE)
- * ALL TEMP PAVEMENT MARKINGS SHALL USE MODIFIED URETHANE.



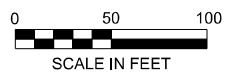
USER NAME = jthill	DESIGNED - JDS	REVISED -
	DRAWN - JTH	REVISED -
	CHECKED - JMG	REVISED -
PLOT DATE = 3/20/2026	DATE - 3/11/2026	REVISED -

**STATE OF ILLINOIS
DEPARTMENT OF TRANSPORTATION**

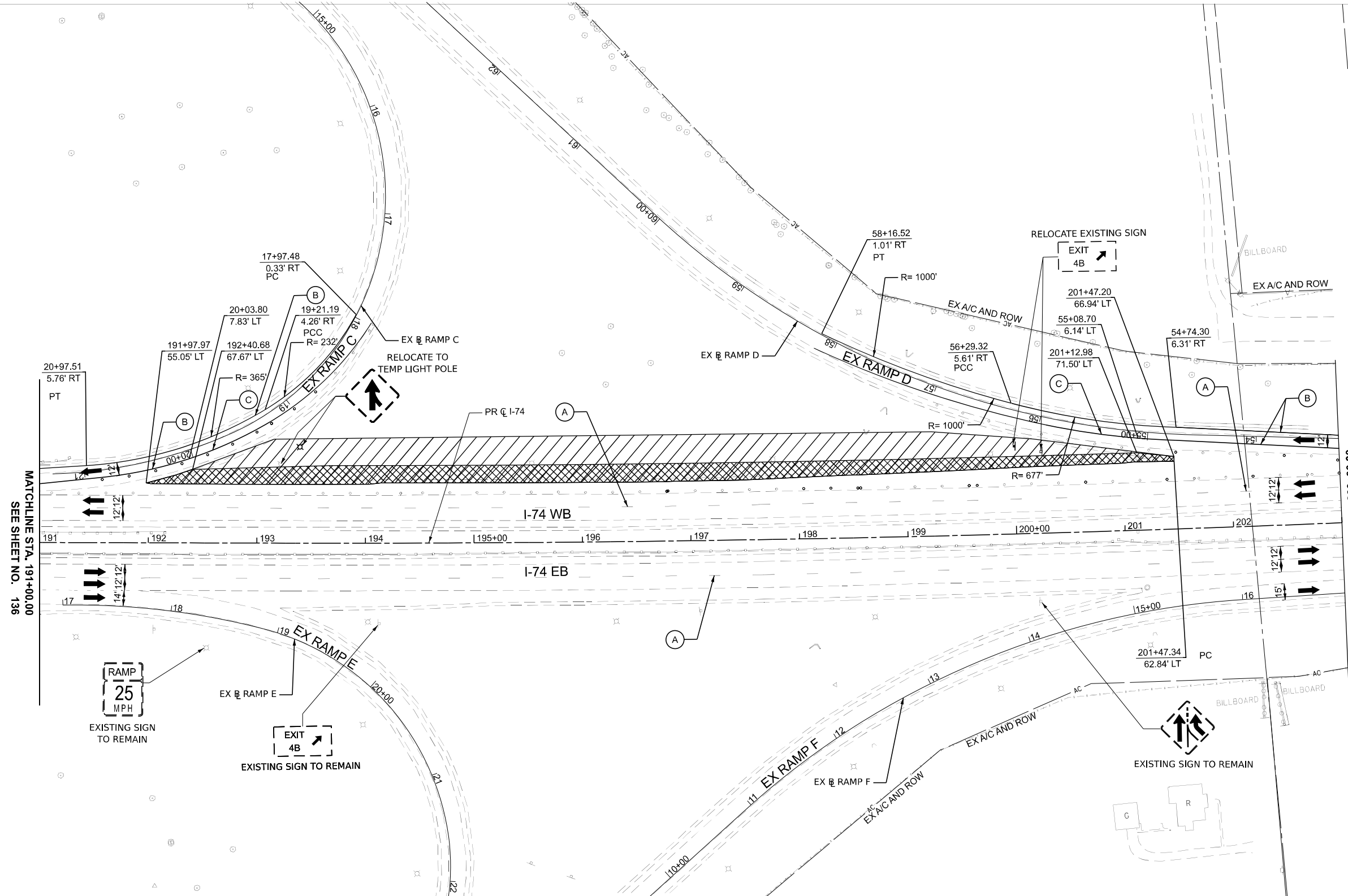
**MAINTENANCE OF TRAFFIC PLAN
PRE-STAGE 2 I-74**

SCALE: 1"=50' SHEET 6 OF 19 SHEETS STA. 179+00 TO STA. 191+00

F.A.I. RTE.	SECTION	COUNTY	TOTAL SHEETS	SHEET NO.
74	(81-2)R & (142-1)R	ROCK ISLAND	452	136
CONTRACT NO. 64V40				
ILLINOIS		FED. AID PROJECT		



MODEL: CL_PR_I-74 - Plan 19-2 (Sheet)
FILE NAME: p:\p\p\win101_a.e.transyscorp.com\transyscorp\pwr1\Documents\Projects\2022\CH401401220113\Road\Standard Sheets\Advanced Pre-Stage Contract\104010264V40-SHT-Staging-Pre-Stage-2_I-74_IL-5.dgn



LEGEND

- WORK ZONE
- COMPLETED PERMANENT PAVEMENT
- TEMPORARY PAVEMENT
- TEMPORARY PAVEMENT FROM PREVIOUS STAGE
- CLASS B PATCHES, TYPE IV (SEE MAINTENANCE OF TRAFFIC TYPICAL SECTIONS FOR THICKNESS INFORMATION)
- DIRECTION OF TRAFFIC FLOW
- TEMPORARY CONCRETE BARRIER
- TEMPORARY IMPACT ATTENUATOR
- TYPE III BARRICADE
- SIGN
- TYPE II BARRICADE OR DRUM WITH STEADY BURN LIGHT
- VERTICAL PANELS
- DIRECTION INDICATOR BARRICADE WITH STEADY BURN LIGHT
- ARROW BOARD

- (A) EX PAVEMENT MARKING
- (B) TEMP PAVEMENT MARKING 4" (SOLID, WHITE)
- (C) TEMP PAVEMENT MARKING 4" (SOLID, YELLOW)
- (D) TEMP PAVEMENT MARKING 4" (30'-10" SKIP-DASH, WHITE)
- (E) TEMP PAVEMENT MARKING 4" (SOLID, DOUBLE YELLOW)
- (F) TEMP PAVEMENT MARKING 6" (SOLID, WHITE)
- (G) TEMP PAVEMENT MARKING 6" (6'-2" SKIP-DASH, WHITE)

- (H) TEMP PAVEMENT MARKING 8" (SOLID, WHITE)
- (I) TEMP PAVEMENT MARKING 12" (WHITE CHEVRONS @ 45°, 30' SPACING)
- (J) TEMP PAVEMENT MARKING 24" (SOLID, WHITE)
- (K) TEMP PAVEMENT MARKING LETTERS AND SYMBOLS
- (L) TEMP PAVEMENT MARKING 8" (9'-3" SKIP-DASH, WHITE)
- (M) TEMP PAVEMENT MARKING 4" (9'-3" SKIP-DASH, WHITE)
- (N) TEMP PAVEMENT MARKING 8" (6'-2" SKIP-DASH, WHITE)

* ALL TEMP PAVEMENT MARKINGS SHALL USE MODIFIED URETHANE.



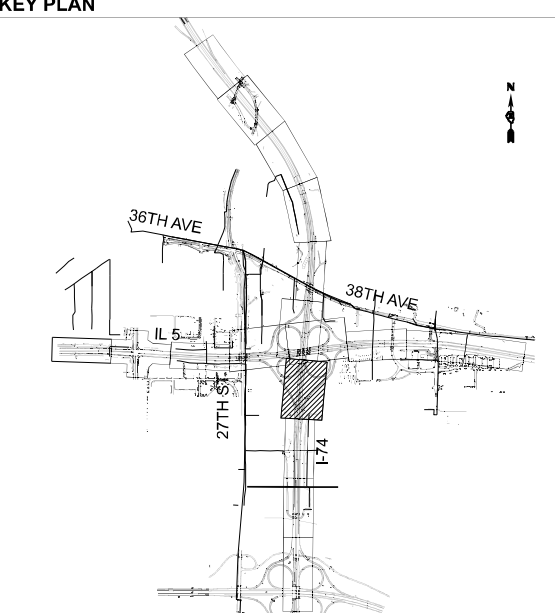
USER NAME = jthill	DESIGNED - JDS	REVISED -
	DRAWN - JTH	REVISED -
	CHECKED - JMG	REVISED -
PLOT DATE = 3/20/2026	DATE - 3/11/2026	REVISED -

**STATE OF ILLINOIS
DEPARTMENT OF TRANSPORTATION**

**MAINTENANCE OF TRAFFIC PLAN
PRE-STAGE 2 I-74**

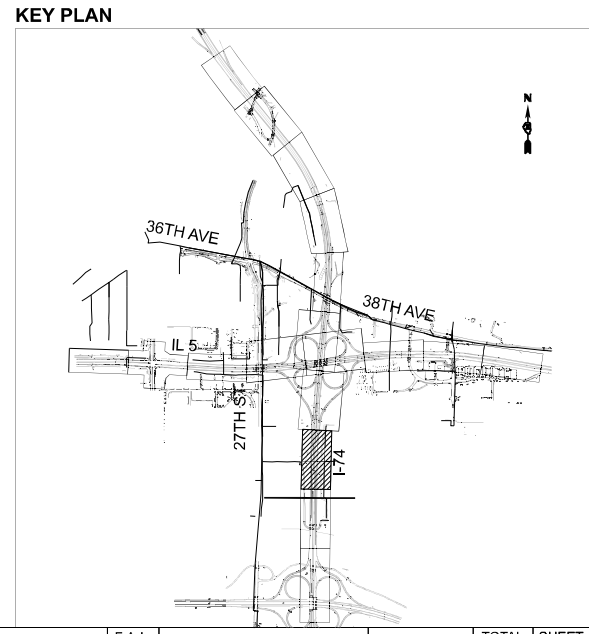
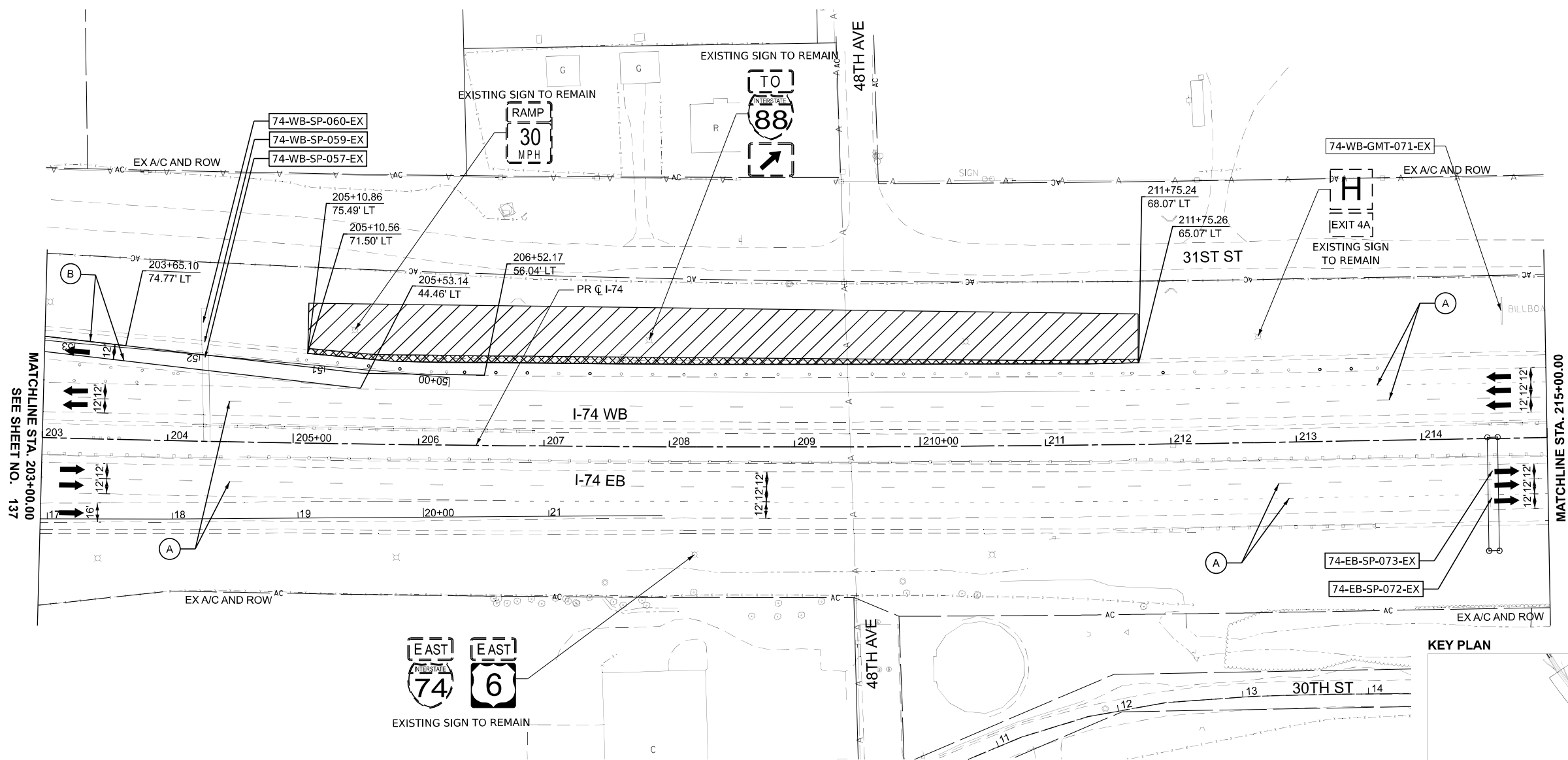
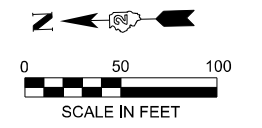
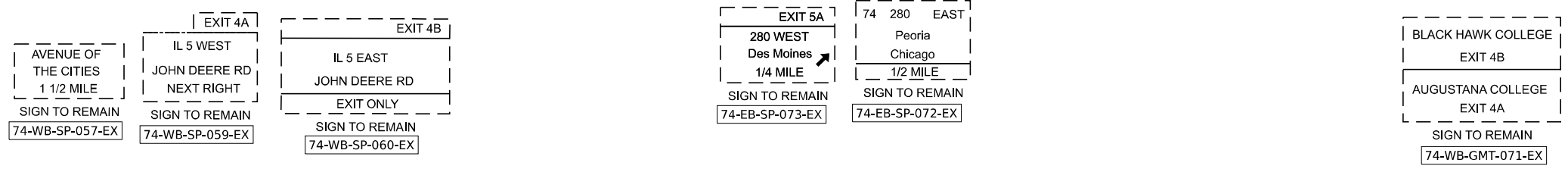
SCALE: 1"=50' SHEET 7 OF 19 SHEETS STA. 191+00 TO STA. 203+00

KEY PLAN



F.A.I. RTE.	SECTION	COUNTY	TOTAL SHEETS	SHEET NO.
74	(81-2)R & (142-1)R	ROCK ISLAND	452	137
CONTRACT NO. 64V40				
ILLINOIS FED. AID PROJECT				

MODEL: CL_PR_L74 - Plan 7 (Sheet)
 FILE NAME: pwr\mcp\win101.ac.transyscorp.com\transyscorp\pwr1\Documents\Projects\2022\CH401\401220113\Road\Standard Sheets\Advanced Pre-Stage Contract\10401\2024\40-SHT-Staging-Pre-Stage-2_L74_LL-5.dgn



LEGEND

- WORK ZONE
- COMPLETED PERMANENT PAVEMENT
- TEMPORARY PAVEMENT
- TEMPORARY PAVEMENT FROM PREVIOUS STAGE
- CLASS B PATCHES, TYPE IV (SEE MAINTENANCE OF TRAFFIC TYPICAL SECTIONS FOR THICKNESS INFORMATION)
- DIRECTION OF TRAFFIC FLOW
- TEMPORARY CONCRETE BARRIER
- TEMPORARY IMPACT ATTENUATOR
- TYPE III BARRICADE
- SIGN
- TYPE II BARRICADE OR DRUM WITH STEADY BURN LIGHT
- VERTICAL PANELS
- DIRECTION INDICATOR BARRICADE WITH STEADY BURN LIGHT
- ARROW BOARD

- (A) EX PAVEMENT MARKING
 - (B) TEMP PAVEMENT MARKING 4" (SOLID, WHITE)
 - (C) TEMP PAVEMENT MARKING 4" (SOLID, YELLOW)
 - (D) TEMP PAVEMENT MARKING 4" (30'-10' SKIP-DASH, WHITE)
 - (E) TEMP PAVEMENT MARKING 4" (SOLID, DOUBLE YELLOW)
 - (F) TEMP PAVEMENT MARKING 6" (SOLID, WHITE)
 - (G) TEMP PAVEMENT MARKING 6" (6'-2' SKIP-DASH, WHITE)
 - (H) TEMP PAVEMENT MARKING 8" (SOLID, WHITE)
 - (I) TEMP PAVEMENT MARKING 12" (WHITE CHEVRONS @ 45°, 30' SPACING)
 - (J) TEMP PAVEMENT MARKING 24" (SOLID, WHITE)
 - (K) TEMP PAVEMENT MARKING LETTERS AND SYMBOLS
 - (L) TEMP PAVEMENT MARKING 8" (9'-3' SKIP-DASH, WHITE)
 - (M) TEMP PAVEMENT MARKING 4" (9'-3' SKIP-DASH, WHITE)
 - (N) TEMP PAVEMENT MARKING 8" (6'-2' SKIP-DASH, WHITE)
- * ALL TEMP PAVEMENT MARKINGS SHALL USE MODIFIED URETHANE.



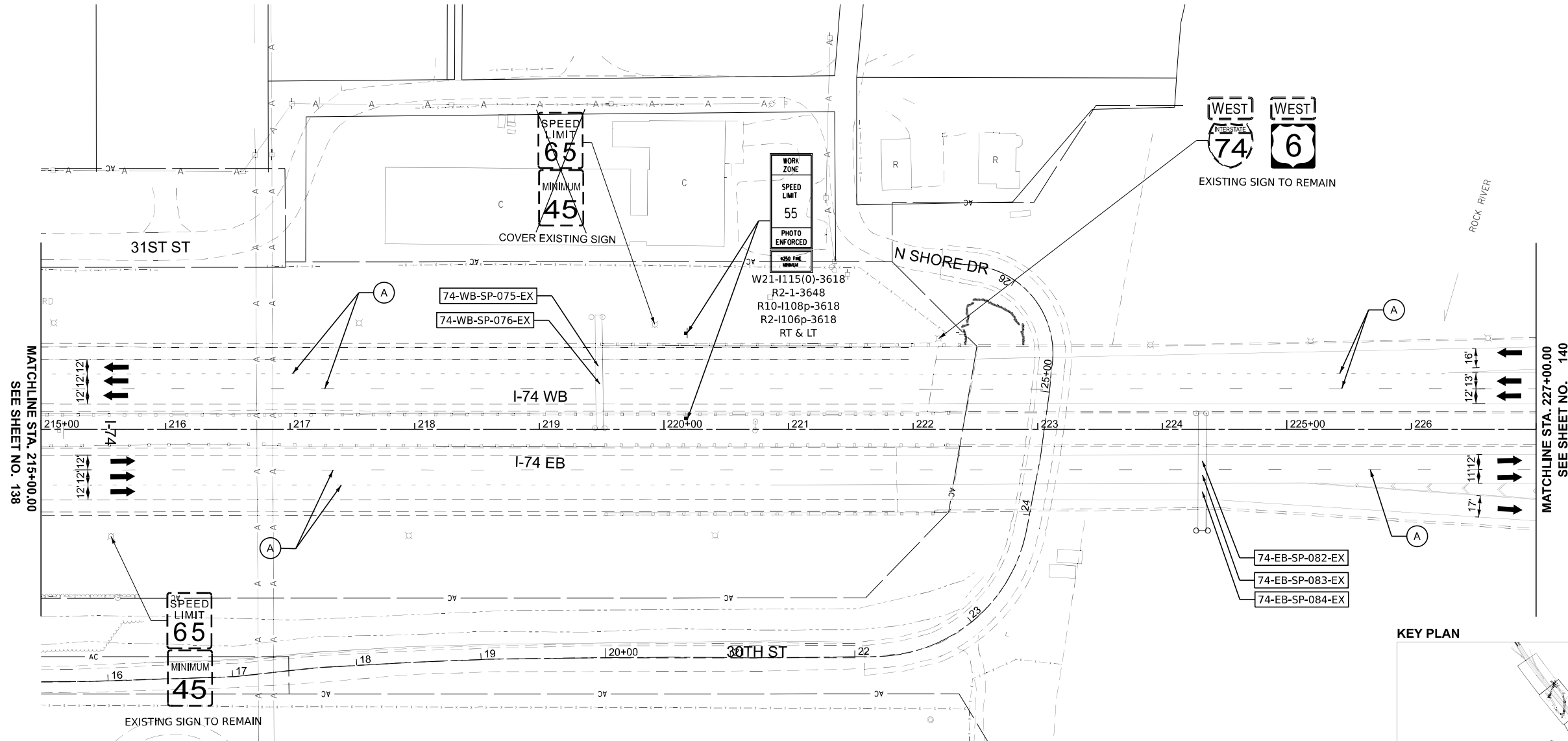
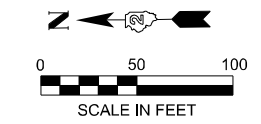
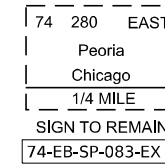
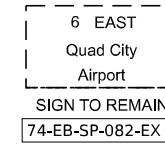
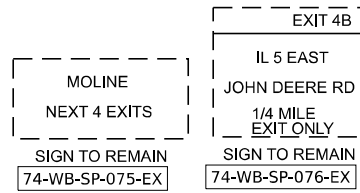
USER NAME = jthill	DESIGNED - JDS	REVISED -
	DRAWN - JTH	REVISED -
	CHECKED - JMG	REVISED -
PLOT DATE = 3/20/2026	DATE - 3/11/2026	REVISED -

**STATE OF ILLINOIS
 DEPARTMENT OF TRANSPORTATION**

**MAINTENANCE OF TRAFFIC PLAN
 PRE-STAGE 2 I-74**

SCALE: 1"=50' SHEET 8 OF 19 SHEETS STA. 203+00 TO STA. 215+00

F.A.I. RTE.	SECTION	COUNTY	TOTAL SHEETS	SHEET NO.
74	(81-2)R & (142-1)R	ROCK ISLAND	452	138
CONTRACT NO. 64V40				
ILLINOIS FED. AID PROJECT				

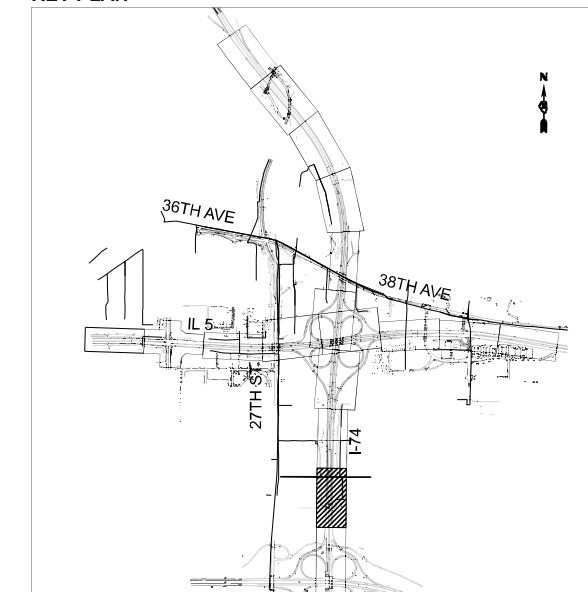


LEGEND

- WORK ZONE
- COMPLETED PERMANENT PAVEMENT
- TEMPORARY PAVEMENT
- TEMPORARY PAVEMENT FROM PREVIOUS STAGE
- CLASS B PATCHES, TYPE IV (SEE MAINTENANCE OF TRAFFIC TYPICAL SECTIONS FOR THICKNESS INFORMATION)
- DIRECTION OF TRAFFIC FLOW
- TEMPORARY CONCRETE BARRIER
- TEMPORARY IMPACT ATTENUATOR
- TYPE III BARRICADE
- SIGN
- TYPE II BARRICADE OR DRUM WITH STEADY BURN LIGHT
- VERTICAL PANELS
- DIRECTION INDICATOR BARRICADE WITH STEADY BURN LIGHT
- ARROW BOARD

- (A) EX PAVEMENT MARKING
 - (B) TEMP PAVEMENT MARKING 4" (SOLID, WHITE)
 - (C) TEMP PAVEMENT MARKING 4" (SOLID, YELLOW)
 - (D) TEMP PAVEMENT MARKING 4" (30'-10" SKIP-DASH, WHITE)
 - (E) TEMP PAVEMENT MARKING 4" (SOLID, DOUBLE YELLOW)
 - (F) TEMP PAVEMENT MARKING 6" (SOLID, WHITE)
 - (G) TEMP PAVEMENT MARKING 6" (6'-2" SKIP-DASH, WHITE)
 - (H) TEMP PAVEMENT MARKING 8" (SOLID, WHITE)
 - (I) TEMP PAVEMENT MARKING 12" (WHITE CHEVRONS @ 45°, 30' SPACING)
 - (J) TEMP PAVEMENT MARKING 24" (SOLID, WHITE)
 - (K) TEMP PAVEMENT MARKING LETTERS AND SYMBOLS
 - (L) TEMP PAVEMENT MARKING 8" (9'-3" SKIP-DASH, WHITE)
 - (M) TEMP PAVEMENT MARKING 4" (9'-3" SKIP-DASH, WHITE)
 - (N) TEMP PAVEMENT MARKING 8" (6'-2" SKIP-DASH, WHITE)
- * ALL TEMP PAVEMENT MARKINGS SHALL USE MODIFIED URETHANE.

KEY PLAN



MODEL: CL_PR_L74 - Plan 8 (Sheet)
 FILE NAME: pwr\mpp\win10_a.e.transyscorp.com\transyscorp\pwr1\Documents\Projects\2022\CH401\401220113\Road\Standard Sheets\Advanced Pre-Stage Contract\104\I07D26V40-SHT-Staging-Pre-Stage-2_L74_IL-5.dgn



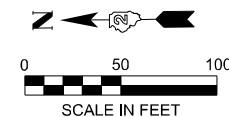
USER NAME = jthill	DESIGNED - JDS	REVISED -
	DRAWN - JTH	REVISED -
	CHECKED - JMG	REVISED -
PLOT DATE = 3/20/2026	DATE - 3/11/2026	REVISED -

STATE OF ILLINOIS
DEPARTMENT OF TRANSPORTATION

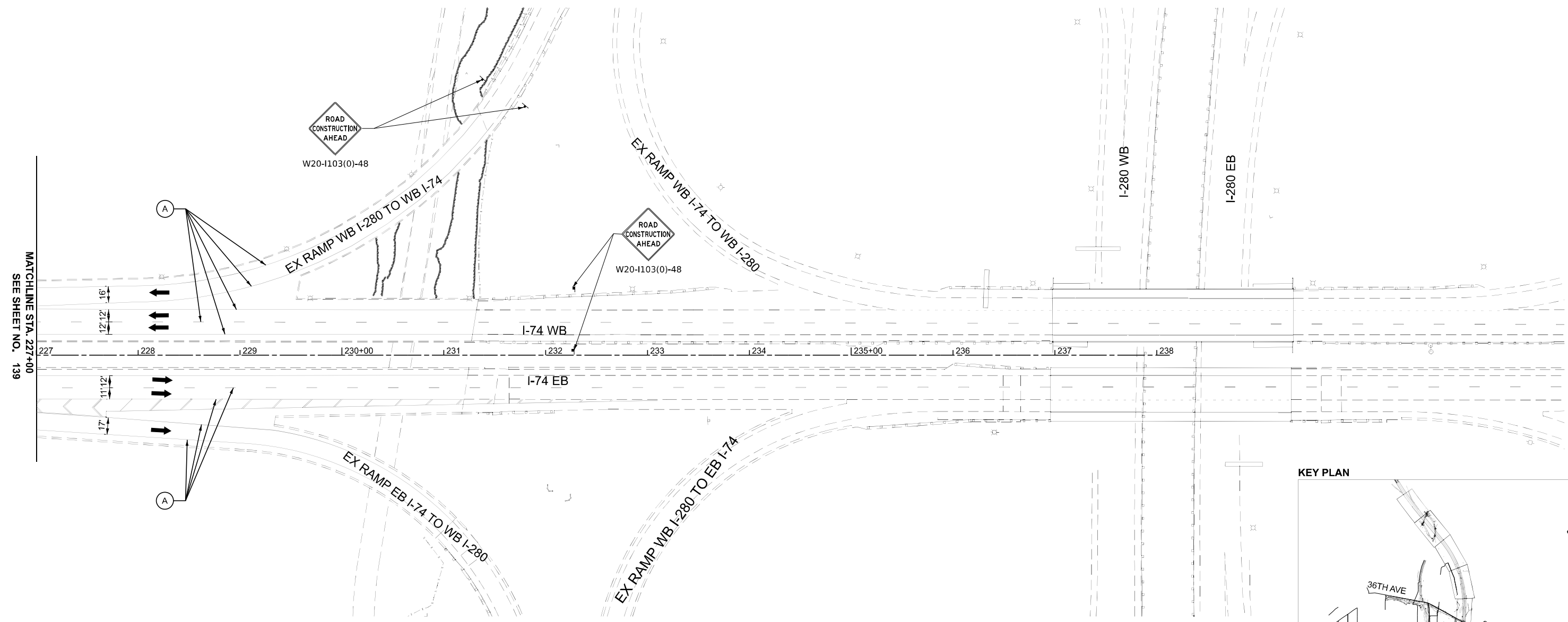
MAINTENANCE OF TRAFFIC PLAN
PRE-STAGE 2 I-74

SCALE: 1"=50' SHEET 9 OF 19 SHEETS STA. 215+00 TO STA. 227+00

F.A.I. RTE.	SECTION	COUNTY	TOTAL SHEETS	SHEET NO.
74	(81-2)R & (142-1)R	ROCK ISLAND	452	139
CONTRACT NO. 64V40				
ILLINOIS FED. AID PROJECT				



MODEL: CL_PR_I-74 - 23 (Sheet)
 FILE NAME: p:\m\pp\win10_a.e.transyscorp.com\transyscorp\pw1\Documents\Projects_2022\CH401\401220113\Road\Standard Sheets\Advanced Pre-Stage Contract\10401\0264V40-SHT-2\Staging-Pre-Stage-2_I-74_IL-5.dgn



LEGEND

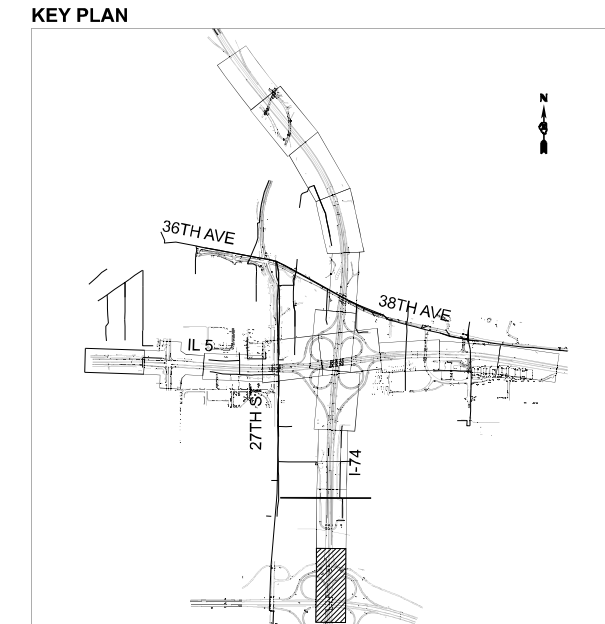
	WORK ZONE
	COMPLETED PERMANENT PAVEMENT
	TEMPORARY PAVEMENT
	TEMPORARY PAVEMENT FROM PREVIOUS STAGE
	CLASS B PATCHES, TYPE IV (SEE MAINTENANCE OF TRAFFIC TYPICAL SECTIONS FOR THICKNESS INFORMATION)
	DIRECTION OF TRAFFIC FLOW
	TEMPORARY CONCRETE BARRIER

	TEMPORARY IMPACT ATTENUATOR
	TYPE III BARRICADE
	SIGN
	TYPE II BARRICADE OR DRUM WITH STEADY BURN LIGHT
	VERTICAL PANELS
	DIRECTION INDICATOR BARRICADE WITH STEADY BURN LIGHT
	ARROW BOARD

(A)	EX PAVEMENT MARKING
(B)	TEMP PAVEMENT MARKING 4" (SOLID, WHITE)
(C)	TEMP PAVEMENT MARKING 4" (SOLID, YELLOW)
(D)	TEMP PAVEMENT MARKING 4" (30'-10' SKIP-DASH, WHITE)
(E)	TEMP PAVEMENT MARKING 4" (SOLID, DOUBLE YELLOW)
(F)	TEMP PAVEMENT MARKING 6" (SOLID, WHITE)
(G)	TEMP PAVEMENT MARKING 6" (6'-2' SKIP-DASH, WHITE)

(H)	TEMP PAVEMENT MARKING 8" (SOLID, WHITE)
(I)	TEMP PAVEMENT MARKING 12" (WHITE CHEVRONS @ 45°, 30' SPACING)
(J)	TEMP PAVEMENT MARKING 24" (SOLID, WHITE)
(K)	TEMP PAVEMENT MARKING LETTERS AND SYMBOLS
(L)	TEMP PAVEMENT MARKING 8" (9'-3' SKIP-DASH, WHITE)
(M)	TEMP PAVEMENT MARKING 4" (9'-3' SKIP-DASH, WHITE)
(N)	TEMP PAVEMENT MARKING 8" (6'-2' SKIP-DASH, WHITE)

* ALL TEMP PAVEMENT MARKINGS SHALL USE MODIFIED URETHANE.



USER NAME = jthill	DESIGNED - JDS	REVISED -
	DRAWN - JTH	REVISED -
	CHECKED - JMG	REVISED -
PLOT DATE = 3/20/2026	DATE - 3/11/2026	REVISED -

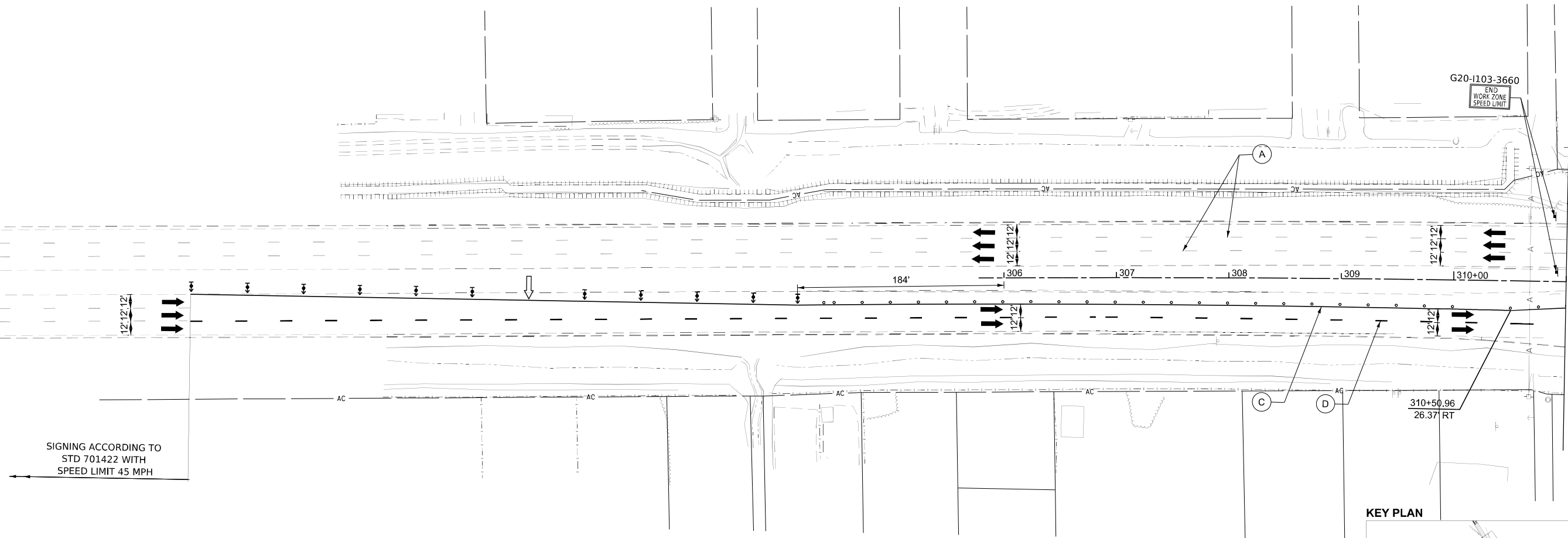
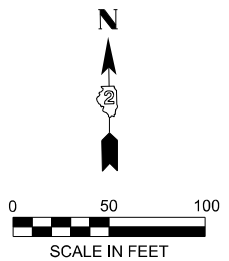
STATE OF ILLINOIS
DEPARTMENT OF TRANSPORTATION

MAINTENANCE OF TRAFFIC PLAN
PRE-STAGE 2 I-74

SCALE: 1"=50' SHEET 10 OF 19 SHEETS STA. 227+00 TO STA. 238+00

F.A.I. RTE.	SECTION	COUNTY	TOTAL SHEETS	SHEET NO.
74	(81-2)R & (142-1)R	ROCK ISLAND	452	140
CONTRACT NO. 64V40				
ILLINOIS FED. AID PROJECT				

MODEL: CL_PR_IL-5_Plan 13 (Sheet)
 FILE NAME: p:\p\pp\win101_ae.transyscorp.com\transyscorp\pwr1\Documents\Projects\2022\CH401\401220113\Road\Standard Sheets\Advanced Pre-Stage Contract\10-401\0264V40-SHT-2\Staging-Pre-Stage-2_L74_IL-5.dgn



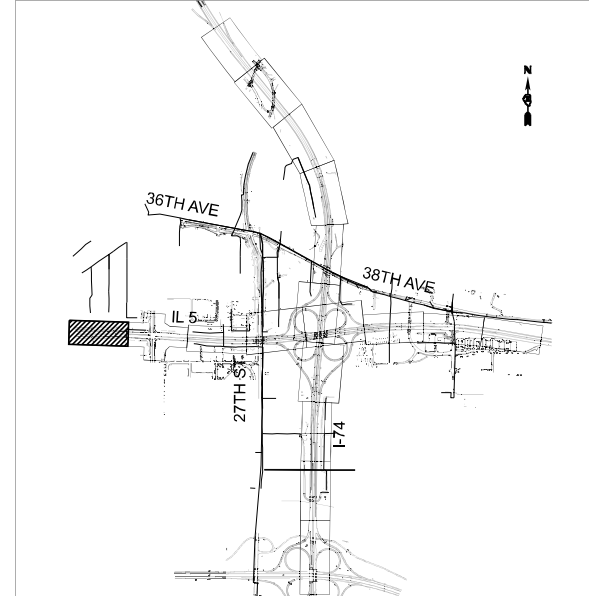
MATCHLINE STA. 311+00.00
 SEE SHEET NO. 142

LEGEND

- WORK ZONE
- COMPLETED PERMANENT PAVEMENT
- TEMPORARY PAVEMENT
- TEMPORARY PAVEMENT FROM PREVIOUS STAGE
- CLASS B PATCHES, TYPE IV (SEE MAINTENANCE OF TRAFFIC TYPICAL SECTIONS FOR THICKNESS INFORMATION)
- DIRECTION OF TRAFFIC FLOW
- TEMPORARY CONCRETE BARRIER
- TEMPORARY IMPACT ATTENUATOR
- TYPE III BARRICADE
- SIGN
- TYPE II BARRICADE OR DRUM WITH STEADY BURN LIGHT
- VERTICAL PANELS
- DIRECTION INDICATOR BARRICADE WITH STEADY BURN LIGHT
- ARROW BOARD

- (A) EX PAVEMENT MARKING
 - (B) TEMP PAVEMENT MARKING 4" (SOLID, WHITE)
 - (C) TEMP PAVEMENT MARKING 4" (SOLID, YELLOW)
 - (D) TEMP PAVEMENT MARKING 4" (30'-10' SKIP-DASH, WHITE)
 - (E) TEMP PAVEMENT MARKING 4" (SOLID, DOUBLE YELLOW)
 - (F) TEMP PAVEMENT MARKING 6" (SOLID, WHITE)
 - (G) TEMP PAVEMENT MARKING 6" (6'-2' SKIP-DASH, WHITE)
 - (H) TEMP PAVEMENT MARKING 8" (SOLID, WHITE)
 - (I) TEMP PAVEMENT MARKING 12" (WHITE CHEVRONS @ 45°, 30' SPACING)
 - (J) TEMP PAVEMENT MARKING 24" (SOLID, WHITE)
 - (K) TEMP PAVEMENT MARKING LETTERS AND SYMBOLS
 - (L) TEMP PAVEMENT MARKING 8" (9'-3' SKIP-DASH, WHITE)
 - (M) TEMP PAVEMENT MARKING 4" (9'-3' SKIP-DASH, WHITE)
 - (N) TEMP PAVEMENT MARKING 8" (6'-2' SKIP-DASH, WHITE)
- * ALL TEMP PAVEMENT MARKINGS SHALL USE MODIFIED URETHANE.

KEY PLAN



USER NAME = jthill	DESIGNED - JDS	REVISED -
	DRAWN - JTH	REVISED -
	CHECKED - JMG	REVISED -
PLOT DATE = 3/20/2026	DATE - 3/11/2026	REVISED -

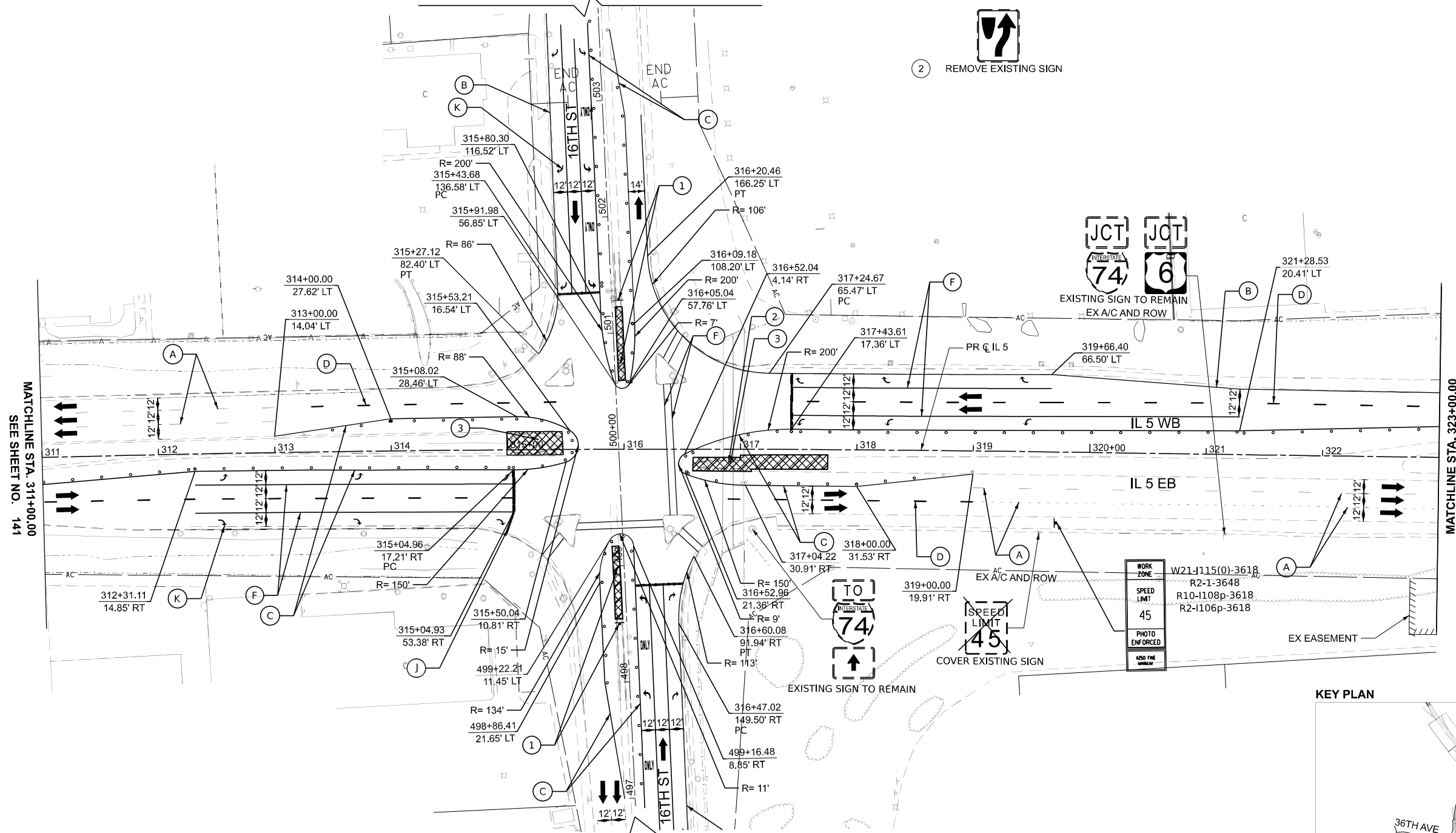
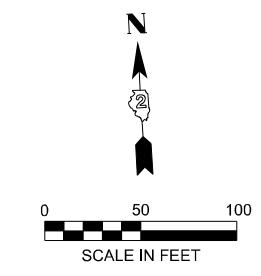
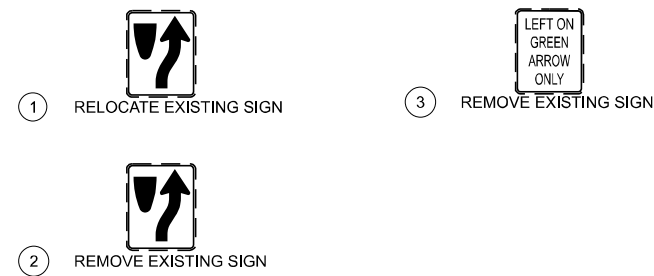
STATE OF ILLINOIS
 DEPARTMENT OF TRANSPORTATION

MAINTENANCE OF TRAFFIC PLAN
 PRE-STAGE 2 IL 5

SCALE: 1"=50' SHEET 11 OF 19 SHEETS STA. 305+78 TO STA. 311+00

F.A.I. RTE.	SECTION	COUNTY	TOTAL SHEETS	SHEET NO.
74	(81-2)R & (142-1)R	ROCK ISLAND	452	141
CONTRACT NO. 64V40				
ILLINOIS FED. AID PROJECT				

SEE SHEET NO. 149



SEE SHEET NO. 148

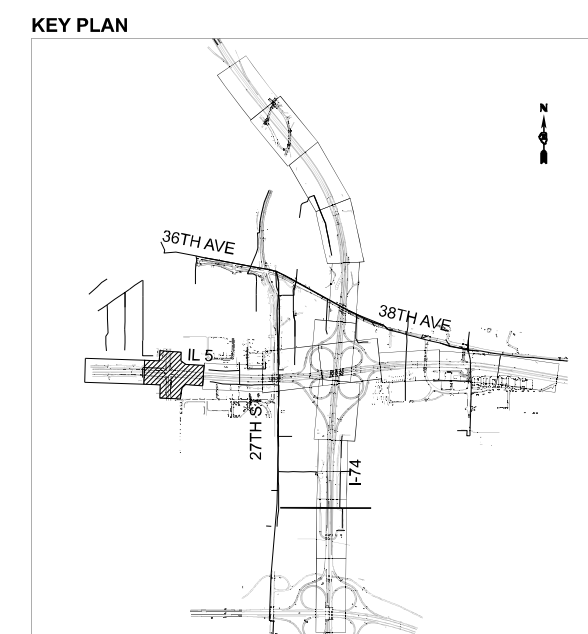
LEGEND

	WORK ZONE
	COMPLETED PERMANENT PAVEMENT
	TEMPORARY PAVEMENT
	TEMPORARY PAVEMENT FROM PREVIOUS STAGE
	CLASS B PATCHES, TYPE IV (SEE MAINTENANCE OF TRAFFIC TYPICAL SECTIONS FOR THICKNESS INFORMATION)
	DIRECTION OF TRAFFIC FLOW
	TEMPORARY CONCRETE BARRIER

	TEMPORARY IMPACT ATTENUATOR
	TYPE III BARRICADE
	SIGN
	TYPE II BARRICADE OR DRUM WITH STEADY BURN LIGHT
	VERTICAL PANELS
	DIRECTION INDICATOR BARRICADE WITH STEADY BURN LIGHT
	ARROW BOARD

(A)	EX PAVEMENT MARKING	(H)	TEMP PAVEMENT MARKING 8" (SOLID, WHITE)
(B)	TEMP PAVEMENT MARKING 4" (SOLID, WHITE)	(I)	TEMP PAVEMENT MARKING 12" (WHITE CHEVRONS @ 45°, 30' SPACING)
(C)	TEMP PAVEMENT MARKING 4" (SOLID, YELLOW)	(J)	TEMP PAVEMENT MARKING 24" (SOLID, WHITE)
(D)	TEMP PAVEMENT MARKING 4" (30'-10' SKIP-DASH, WHITE)	(K)	TEMP PAVEMENT MARKING LETTERS AND SYMBOLS
(E)	TEMP PAVEMENT MARKING 4" (SOLID, DOUBLE YELLOW)	(L)	TEMP PAVEMENT MARKING 8" (9'-3' SKIP-DASH, WHITE)
(F)	TEMP PAVEMENT MARKING 6" (SOLID, WHITE)	(M)	TEMP PAVEMENT MARKING 4" (9'-3' SKIP-DASH, WHITE)
(G)	TEMP PAVEMENT MARKING 6" (6'-2' SKIP-DASH, WHITE)	(N)	TEMP PAVEMENT MARKING 8" (6'-2' SKIP-DASH, WHITE)

* ALL TEMP PAVEMENT MARKINGS SHALL USE MODIFIED URETHANE.



MODEL: CL_PR_IL-5_Plan 14 (Sheet)
FILE NAME: p:\p\pp\win10_a-e.transyscorp.com\transyscorp\pw1\Documents\Projects_2022\CH401\401220113\Road\Standard Sheets\Advanced Pre-Stage Contract\10-401\0264V40-SHT-2\Staging-Pre-Stage-2_L74_IL-5.dgn



USER NAME = jthill	DESIGNED - JDS	REVISED -
	DRAWN - JTH	REVISED -
	CHECKED - JMG	REVISED -
PLOT DATE = 3/20/2026	DATE - 3/11/2026	REVISED -

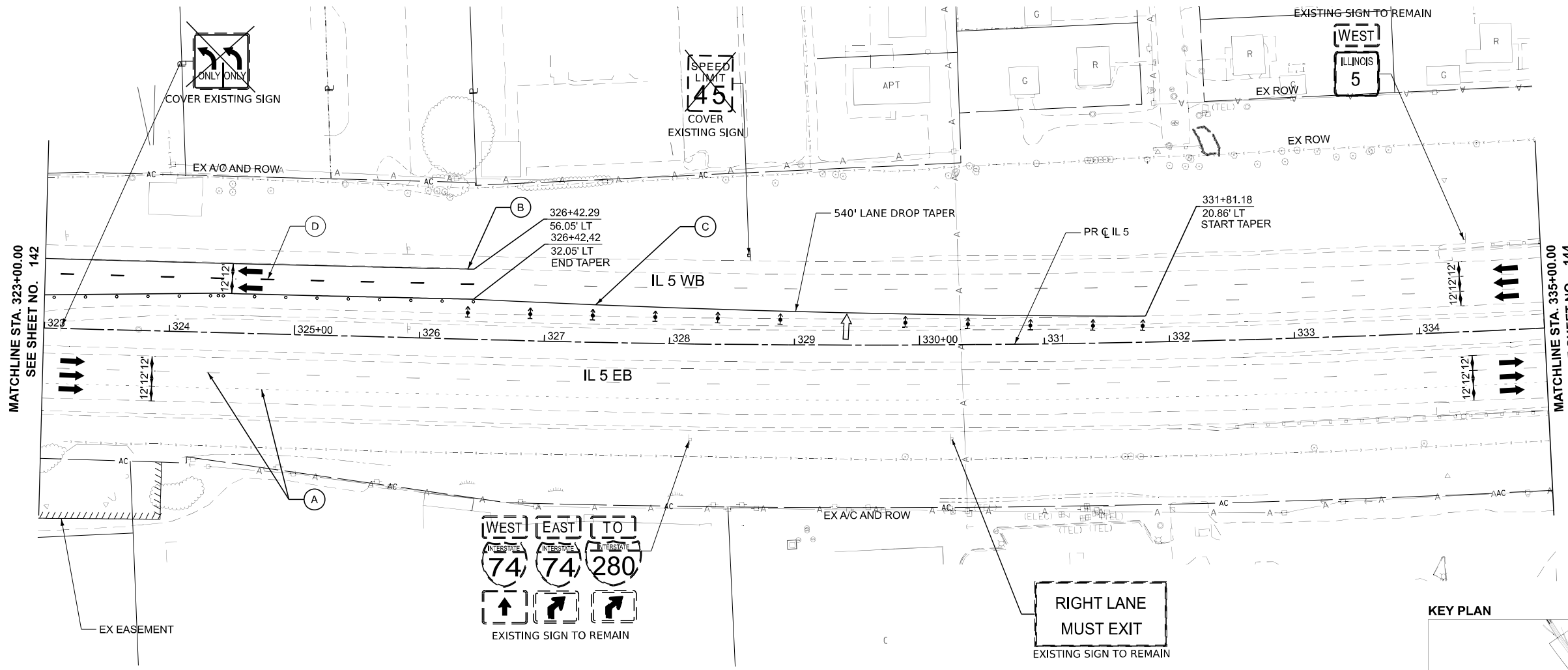
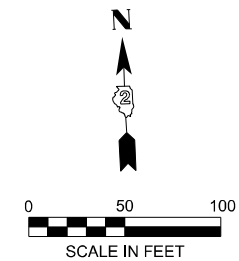
STATE OF ILLINOIS
DEPARTMENT OF TRANSPORTATION

MAINTENANCE OF TRAFFIC PLAN
PRE-STAGE 2 IL 5

SCALE: 1"=50' SHEET 12 OF 19 SHEETS STA. 311+00 TO STA. 323+00

F.A.I. RTE.	SECTION	COUNTY	TOTAL SHEETS	SHEET NO.
74	(81-2)R & (142-1)R	ROCK ISLAND	452	142
CONTRACT NO. 64V40				
ILLINOIS FED. AID PROJECT				

MODEL: CL_PR_IL-5_Plan 15 (Sheet)
 FILE NAME: p:\p\pp\win10_a.ctb\transyscorp\pwr1\Documents\Projects\2022\CH401\401220113\Road\Standard Sheets\Advanced Pre-Stage Contract\10-401\0264140-SHT-2\Staging-Pre-Stage-2_I74_IL-5.dgn



LEGEND

- WORK ZONE
- COMPLETED PERMANENT PAVEMENT
- TEMPORARY PAVEMENT
- TEMPORARY PAVEMENT FROM PREVIOUS STAGE
- CLASS B PATCHES, TYPE IV (SEE MAINTENANCE OF TRAFFIC TYPICAL SECTIONS FOR THICKNESS INFORMATION)
- DIRECTION OF TRAFFIC FLOW
- TEMPORARY CONCRETE BARRIER

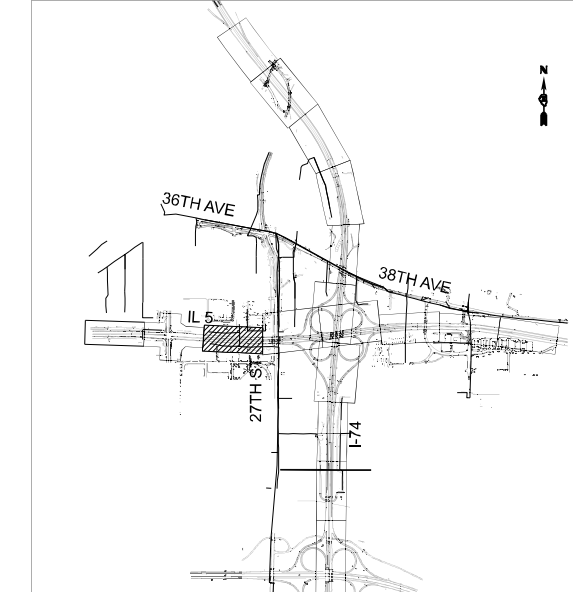
- TEMPORARY IMPACT ATTENUATOR
- TYPE III BARRICADE
- SIGN
- TYPE II BARRICADE OR DRUM WITH STEADY BURN LIGHT
- VERTICAL PANELS
- DIRECTION INDICATOR BARRICADE WITH STEADY BURN LIGHT
- ARROW BOARD

- (A) EX PAVEMENT MARKING
- (B) TEMP PAVEMENT MARKING 4" (SOLID, WHITE)
- (C) TEMP PAVEMENT MARKING 4" (SOLID, YELLOW)
- (D) TEMP PAVEMENT MARKING 4" (30'-10' SKIP-DASH, WHITE)
- (E) TEMP PAVEMENT MARKING 4" (SOLID, DOUBLE YELLOW)
- (F) TEMP PAVEMENT MARKING 6" (SOLID, WHITE)
- (G) TEMP PAVEMENT MARKING 6" (6'-2' SKIP-DASH, WHITE)

- (H) TEMP PAVEMENT MARKING 8" (SOLID, WHITE)
- (I) TEMP PAVEMENT MARKING 12" (WHITE CHEVRONS @ 45°, 30' SPACING)
- (J) TEMP PAVEMENT MARKING 24" (SOLID, WHITE)
- (K) TEMP PAVEMENT MARKING LETTERS AND SYMBOLS
- (L) TEMP PAVEMENT MARKING 8" (9'-3' SKIP-DASH, WHITE)
- (M) TEMP PAVEMENT MARKING 4" (9'-3' SKIP-DASH, WHITE)
- (N) TEMP PAVEMENT MARKING 8" (6'-2' SKIP-DASH, WHITE)

* ALL TEMP PAVEMENT MARKINGS SHALL USE MODIFIED URETHANE.

KEY PLAN



USER NAME = jthill	DESIGNED - JDS	REVISED -
	DRAWN - JTH	REVISED -
	CHECKED - JMG	REVISED -
PLOT DATE = 3/20/2026	DATE - 3/11/2026	REVISED -

**STATE OF ILLINOIS
 DEPARTMENT OF TRANSPORTATION**

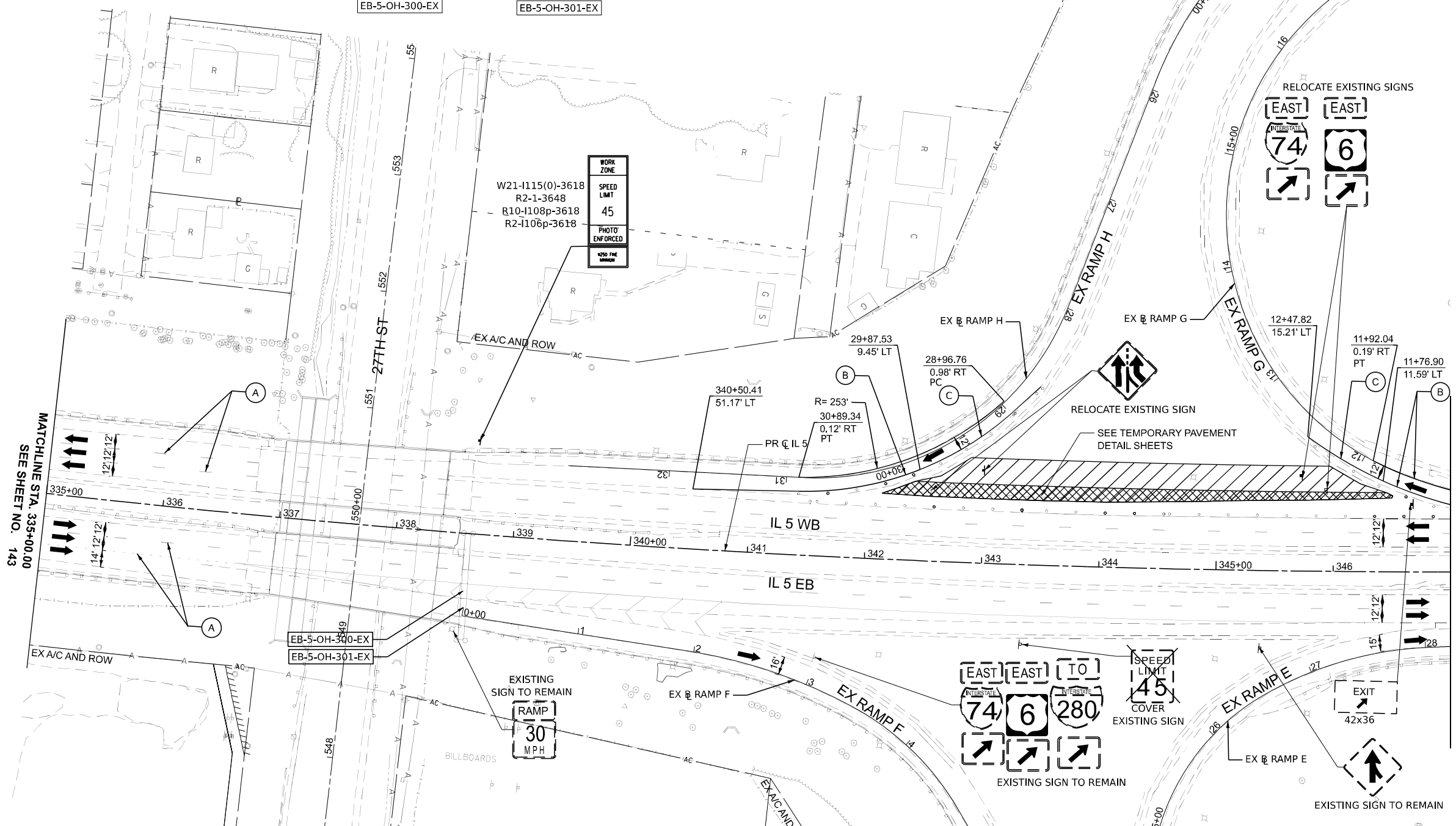
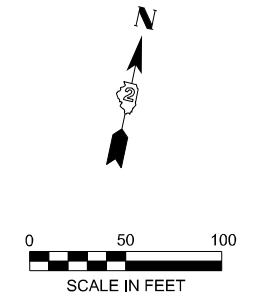
**MAINTENANCE OF TRAFFIC PLAN
 PRE-STAGE 2 IL 5**

SCALE: 1"=50' SHEET 13 OF 19 SHEETS STA. 323+00 TO STA. 335+00

F.A.I. RTE.	SECTION	COUNTY	TOTAL SHEETS	SHEET NO.
74	(81-2)R & (142-1)R	ROCK ISLAND	452	143
CONTRACT NO. 64V40				
ILLINOIS FED. AID PROJECT				

West
 74 6
Davenport
 NEXT RIGHT
 SIGN TO REMAIN
 EB-5-OH-300-EX

East
 74 6
Galesburg
 EXIT ONLY
 SIGN TO REMAIN
 EB-5-OH-301-EX



MODEL: CL_PR_IL-5_Plan 3.1 (Sheet)
 FILE NAME: p:\p\pp\win10_a-e.transyscorp.com\transyscorp\pw1\Documents\Projects_2022\CH401\401220113\Road\Standard Sheets\Advanced Pre-Stage Contract\10401\0264V40-SHT-Staging-Pre-Stage-2_L74_IL-5.dgn

LEGEND

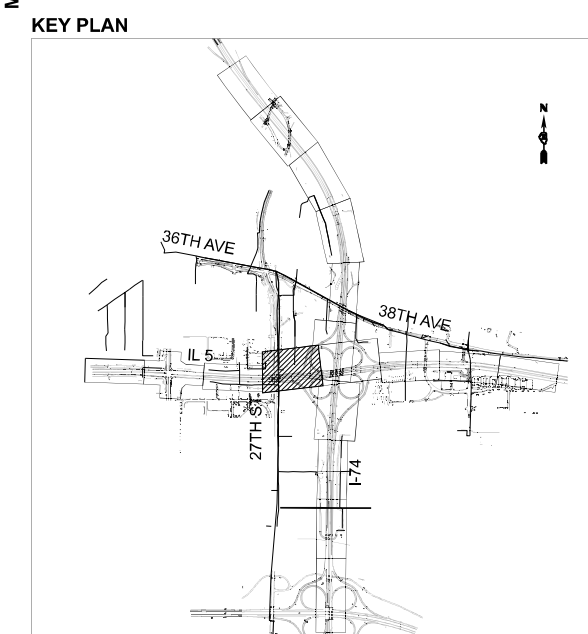
	WORK ZONE
	COMPLETED PERMANENT PAVEMENT
	TEMPORARY PAVEMENT
	TEMPORARY PAVEMENT FROM PREVIOUS STAGE
	CLASS B PATCHES, TYPE IV (SEE MAINTENANCE OF TRAFFIC TYPICAL SECTIONS FOR THICKNESS INFORMATION)
	DIRECTION OF TRAFFIC FLOW
	TEMPORARY CONCRETE BARRIER

	TEMPORARY IMPACT ATTENUATOR
	TYPE III BARRICADE
	SIGN
	TYPE II BARRICADE OR DRUM WITH STEADY BURN LIGHT
	VERTICAL PANELS
	DIRECTION INDICATOR BARRICADE WITH STEADY BURN LIGHT
	ARROW BOARD

(A)	EX PAVEMENT MARKING
(B)	TEMP PAVEMENT MARKING 4" (SOLID, WHITE)
(C)	TEMP PAVEMENT MARKING 4" (SOLID, YELLOW)
(D)	TEMP PAVEMENT MARKING 4" (30'-10" SKIP-DASH, WHITE)
(E)	TEMP PAVEMENT MARKING 4" (SOLID, DOUBLE YELLOW)
(F)	TEMP PAVEMENT MARKING 6" (SOLID, WHITE)
(G)	TEMP PAVEMENT MARKING 6" (6'-2" SKIP-DASH, WHITE)

(H)	TEMP PAVEMENT MARKING 8" (SOLID, WHITE)
(I)	TEMP PAVEMENT MARKING 12" (WHITE CHEVRONS @ 45°, 30' SPACING)
(J)	TEMP PAVEMENT MARKING 24" (SOLID, WHITE)
(K)	TEMP PAVEMENT MARKING LETTERS AND SYMBOLS
(L)	TEMP PAVEMENT MARKING 8" (9'-3" SKIP-DASH, WHITE)
(M)	TEMP PAVEMENT MARKING 4" (9'-3" SKIP-DASH, WHITE)
(N)	TEMP PAVEMENT MARKING 8" (6'-2" SKIP-DASH, WHITE)

* ALL TEMP PAVEMENT MARKINGS SHALL USE MODIFIED URETHANE.



USER NAME =	jthill	DESIGNED -	JDS	REVISED -	
		DRAWN -	JTH	REVISED -	
		CHECKED -	JMG	REVISED -	
PLOT DATE =	3/20/2026	DATE -	3/11/2026	REVISED -	

STATE OF ILLINOIS
DEPARTMENT OF TRANSPORTATION



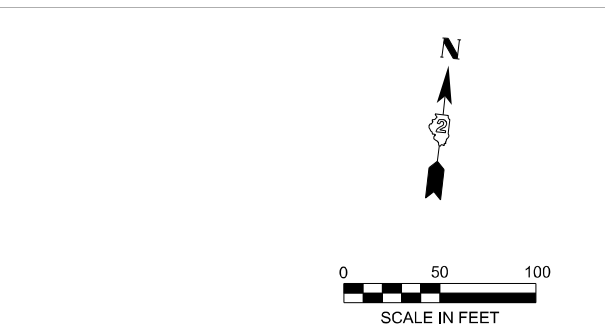
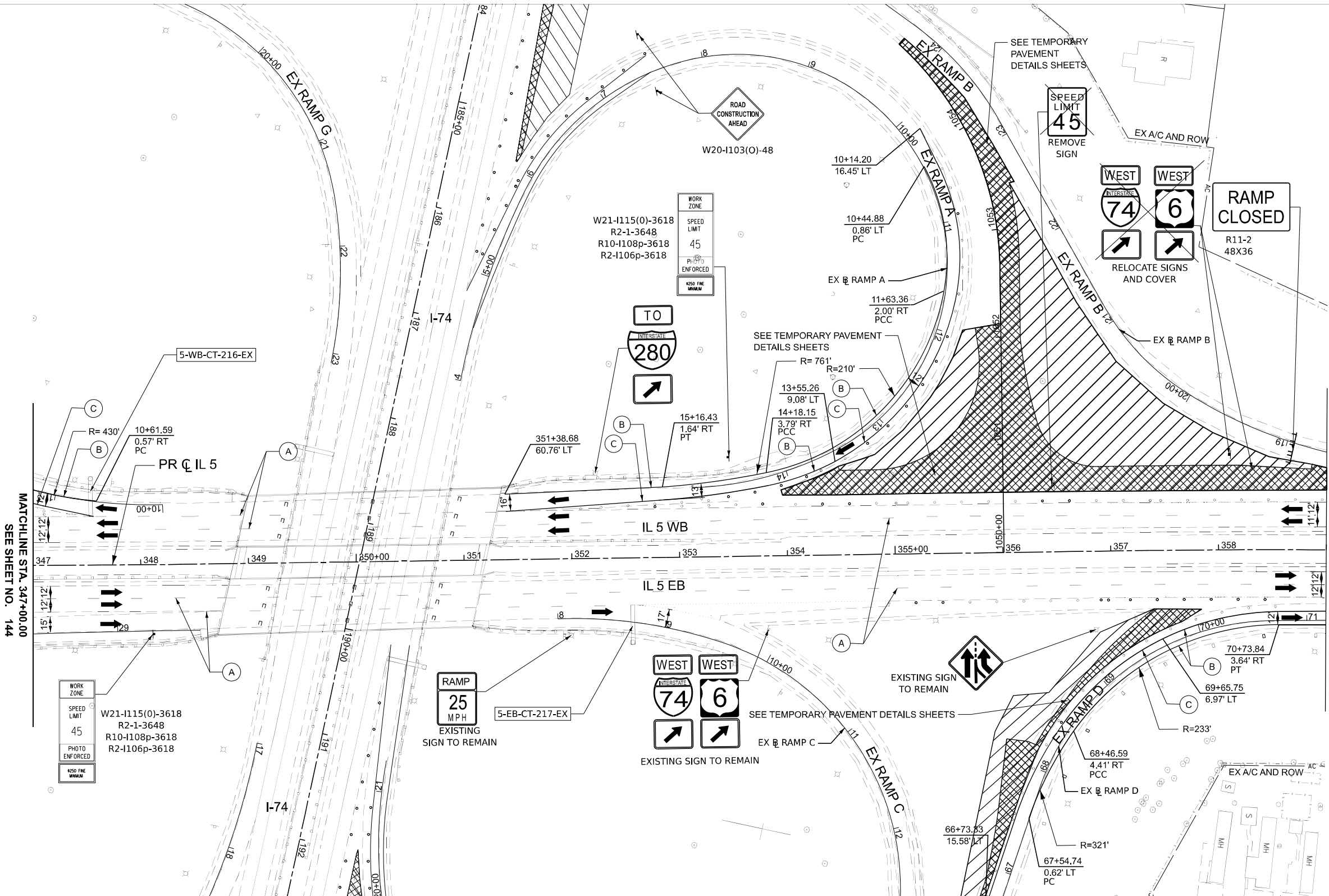
MAINTENANCE OF TRAFFIC PLAN
PRE-STAGE 2 IL 5

SCALE: 1"=50' SHEET 14 OF 19 SHEETS STA. 335+00 TO STA. 347+00

F.A.I. RTE.	SECTION	COUNTY	TOTAL SHEETS	SHEET NO.
74	(81-2)R & (142-1)R	ROCK ISLAND	452	144
				CONTRACT NO. 64V40

ILLINOIS FED. AID PROJECT

MODEL: CL_PR_IL-5_Plan 3.2 (Sheet)
 FILE NAME: p:\p\pp\win101_ae.transyscorp.com\transyscorp\pw1\Documents\Projects_2022\CH401401220113\RoadStandard Sheets\Advanced Pre-Stage Contract\104010264V40-SHT-2\Staging-Pre-Stage-2_L74_IL-5.dgn



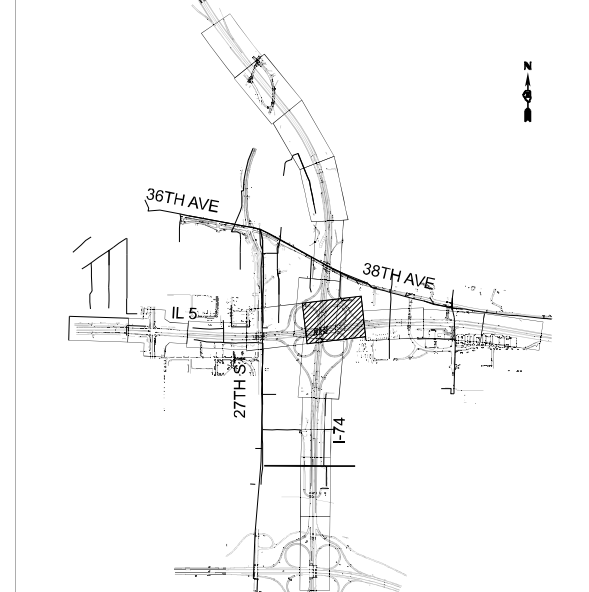
LEGEND

	WORK ZONE
	COMPLETED PERMANENT PAVEMENT
	TEMPORARY PAVEMENT
	TEMPORARY PAVEMENT FROM PREVIOUS STAGE
	CLASS B PATCHES, TYPE IV (SEE MAINTENANCE OF TRAFFIC TYPICAL SECTIONS FOR THICKNESS INFORMATION)
	DIRECTION OF TRAFFIC FLOW
	TEMPORARY CONCRETE BARRIER

	TEMPORARY IMPACT ATTENUATOR	(A)	EX PAVEMENT MARKING	(H)	TEMP PAVEMENT MARKING 8" (SOLID, WHITE)
	TYPE III BARRICADE	(B)	TEMP PAVEMENT MARKING 4" (SOLID, WHITE)	(I)	TEMP PAVEMENT MARKING 12" (WHITE CHEVRONS @ 45°, 30' SPACING)
	SIGN	(C)	TEMP PAVEMENT MARKING 4" (SOLID, YELLOW)	(J)	TEMP PAVEMENT MARKING 24" (SOLID, WHITE)
	TYPE II BARRICADE OR DRUM WITH STEADY BURN LIGHT	(D)	TEMP PAVEMENT MARKING 4" (30'-10' SKIP-DASH, WHITE)	(K)	TEMP PAVEMENT MARKING LETTERS AND SYMBOLS
	VERTICAL PANELS	(E)	TEMP PAVEMENT MARKING 4" (SOLID, DOUBLE YELLOW)	(L)	TEMP PAVEMENT MARKING 8" (9'-3' SKIP-DASH, WHITE)
	DIRECTION INDICATOR BARRICADE WITH STEADY BURN LIGHT	(F)	TEMP PAVEMENT MARKING 6" (SOLID, WHITE)	(M)	TEMP PAVEMENT MARKING 4" (9'-3' SKIP-DASH, WHITE)
	ARROW BOARD	(G)	TEMP PAVEMENT MARKING 6" (6'-2' SKIP-DASH, WHITE)	(N)	TEMP PAVEMENT MARKING 8" (6'-2' SKIP-DASH, WHITE)

* ALL TEMP PAVEMENT MARKINGS SHALL USE MODIFIED URETHANE.

KEY PLAN



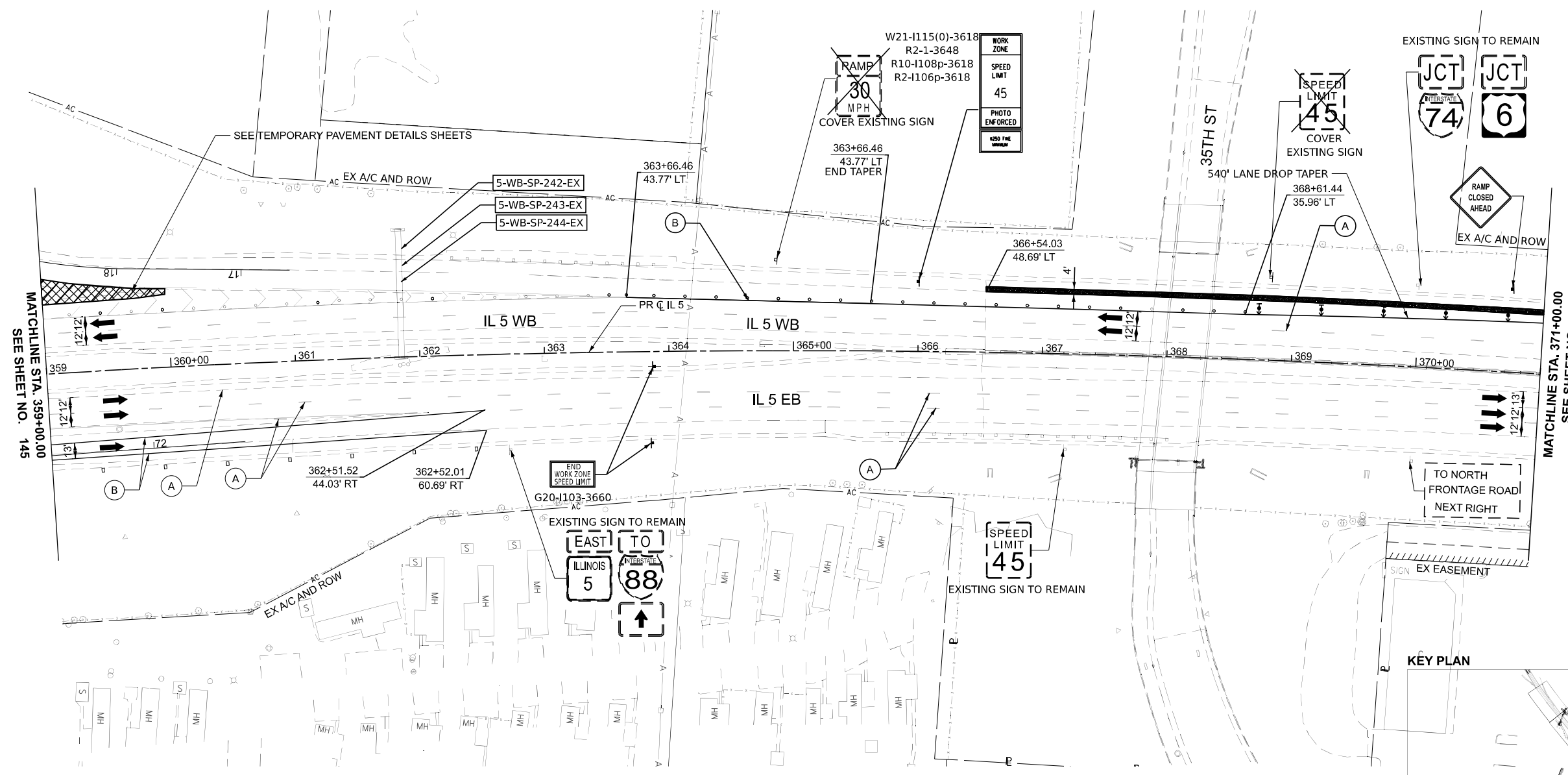
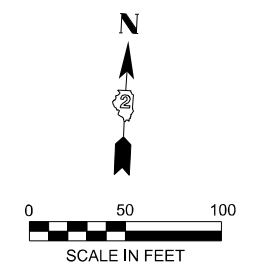
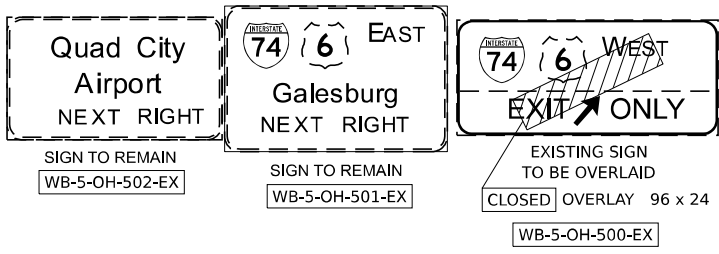
USER NAME = jthill	DESIGNED - JDS	REVISED -
	DRAWN - JTH	REVISED -
	CHECKED - JMG	REVISED -
PLOT DATE = 3/20/2026	DATE - 3/11/2026	REVISED -

**STATE OF ILLINOIS
 DEPARTMENT OF TRANSPORTATION**

**MAINTENANCE OF TRAFFIC PLAN
 PRE-STAGE 2 IL 5**


SCALE: 1"=50' SHEET 15 OF 19 SHEETS STA. 347+00 TO STA. 359+00

F.A.I. RTE.	SECTION	COUNTY	TOTAL SHEETS	SHEET NO.
74	(81-2)R & (142-1)R	ROCK ISLAND	452	145
CONTRACT NO. 64V40				
ILLINOIS FED. AID PROJECT				

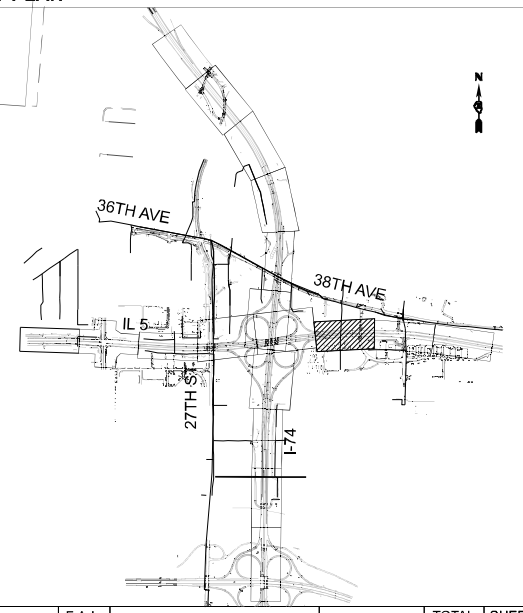


MATCHLINE STA. 359+00.00
SEE SHEET NO. 145

MATCHLINE STA. 371+00.00
SEE SHEET NO. 147



KEY PLAN



LEGEND

- WORK ZONE
- COMPLETED PERMANENT PAVEMENT
- TEMPORARY PAVEMENT
- TEMPORARY PAVEMENT FROM PREVIOUS STAGE
- CLASS B PATCHES, TYPE IV (SEE MAINTENANCE OF TRAFFIC TYPICAL SECTIONS FOR THICKNESS INFORMATION)
- DIRECTION OF TRAFFIC FLOW
- TEMPORARY CONCRETE BARRIER
- TEMPORARY IMPACT ATTENUATOR
- TYPE III BARRICADE
- SIGN
- TYPE II BARRICADE OR DRUM WITH STEADY BURN LIGHT
- VERTICAL PANELS
- DIRECTION INDICATOR BARRICADE WITH STEADY BURN LIGHT
- ARROW BOARD

- (A) EX PAVEMENT MARKING
 - (B) TEMP PAVEMENT MARKING 4" (SOLID, WHITE)
 - (C) TEMP PAVEMENT MARKING 4" (SOLID, YELLOW)
 - (D) TEMP PAVEMENT MARKING 4" (30'-10" SKIP-DASH, WHITE)
 - (E) TEMP PAVEMENT MARKING 4" (SOLID, DOUBLE YELLOW)
 - (F) TEMP PAVEMENT MARKING 6" (SOLID, WHITE)
 - (G) TEMP PAVEMENT MARKING 6" (6'-2" SKIP-DASH, WHITE)
 - (H) TEMP PAVEMENT MARKING 8" (SOLID, WHITE)
 - (I) TEMP PAVEMENT MARKING 12" (WHITE CHEVRONS @ 45°, 30' SPACING)
 - (J) TEMP PAVEMENT MARKING 24" (SOLID, WHITE)
 - (K) TEMP PAVEMENT MARKING LETTERS AND SYMBOLS
 - (L) TEMP PAVEMENT MARKING 8" (9'-3" SKIP-DASH, WHITE)
 - (M) TEMP PAVEMENT MARKING 4" (9'-3" SKIP-DASH, WHITE)
 - (N) TEMP PAVEMENT MARKING 8" (6'-2" SKIP-DASH, WHITE)
- * ALL TEMP PAVEMENT MARKINGS SHALL USE MODIFIED URETHANE.

USER NAME = jthill	DESIGNED - JDS	REVISED -
	DRAWN - JTH	REVISED -
	CHECKED - JMG	REVISED -
PLOT DATE = 3/20/2026	DATE = 3/11/2026	REVISED -

STATE OF ILLINOIS
DEPARTMENT OF TRANSPORTATION

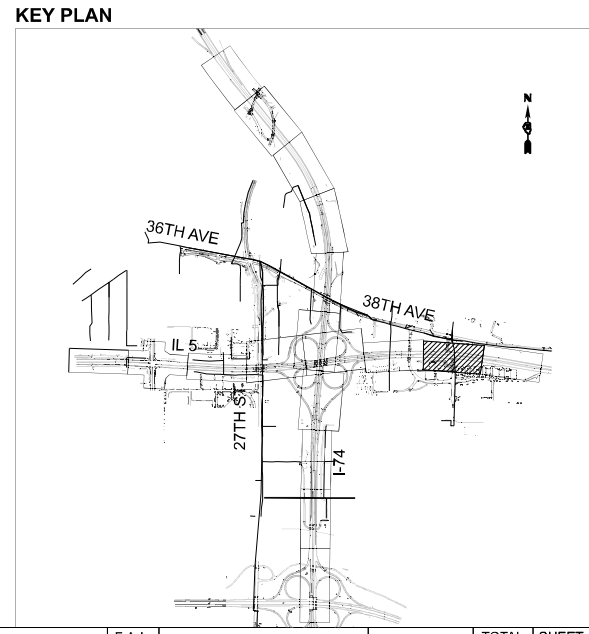
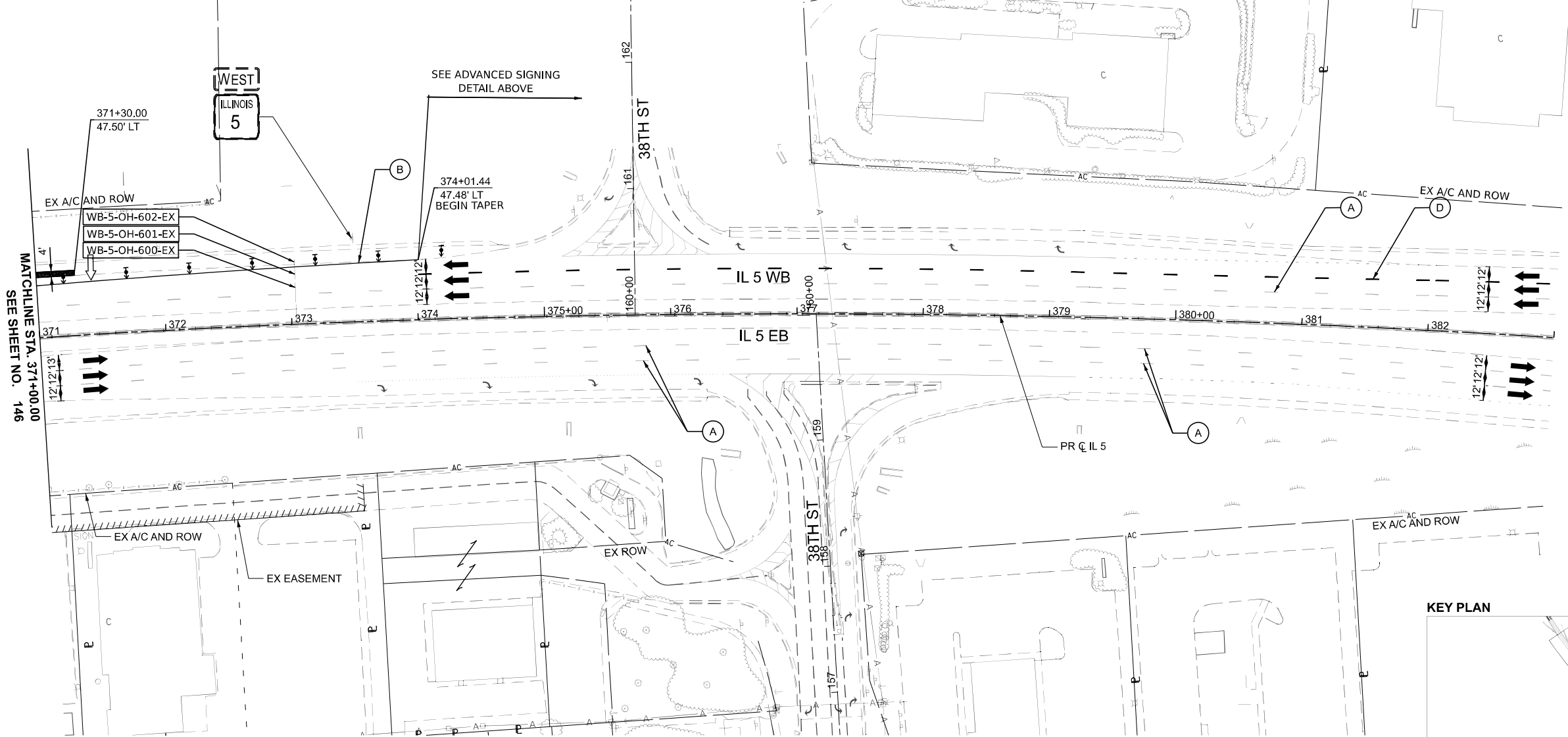
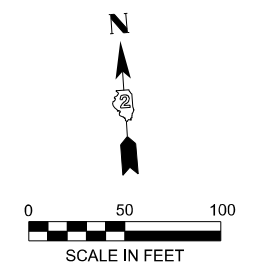
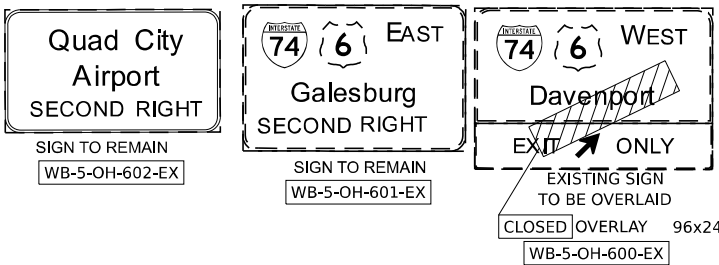
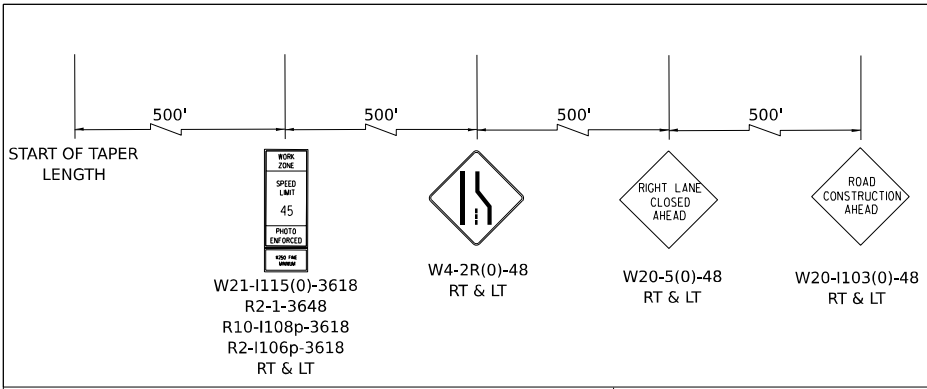
MAINTENANCE OF TRAFFIC PLAN
PRE-STAGE 2 IL 5

SCALE: 1"=50' SHEET 16 OF 19 SHEETS STA. 359+00 TO STA. 371+00

F.A.I. RTE.	SECTION	COUNTY	TOTAL SHEETS	SHEET NO.
74	(81-2)R & (142-1)R	ROCK ISLAND	452	146
CONTRACT NO. 64V40				
ILLINOIS FED. AID PROJECT				

MODEL: CL_PR_IL-5_Plan_18 (Sheet) FILE NAME: p:\p\p\win101_a.ctb\transyscorp\pwr1\Documents\Projects_2022\CH4011401220113\Road\Standard Sheets\Advanced Pre-Stage Contract\1040114012201140-SHT-2\Stage-2_IL5.dgn





MODEL: CL_PR_IL-5_Plan_19 (Sheet) FILE NAME: p:\p\pp\win10_a.ctb\transyscorp\pwr1\Documents\Projects_2022\CH401\401220113\Road\Standard Sheets\Advanced Pre-Stage Contract\10401\0264V40-SHT-Staging-Pre-Stage-2_L74_IL-5.dgn

LEGEND

- WORK ZONE
- COMPLETED PERMANENT PAVEMENT
- TEMPORARY PAVEMENT
- TEMPORARY PAVEMENT FROM PREVIOUS STAGE
- CLASS B PATCHES, TYPE IV (SEE MAINTENANCE OF TRAFFIC TYPICAL SECTIONS FOR THICKNESS INFORMATION)
- DIRECTION OF TRAFFIC FLOW
- TEMPORARY CONCRETE BARRIER

- TEMPORARY IMPACT ATTENUATOR
- TYPE III BARRICADE
- SIGN
- TYPE II BARRICADE OR DRUM WITH STEADY BURN LIGHT
- VERTICAL PANELS
- DIRECTION INDICATOR BARRICADE WITH STEADY BURN LIGHT
- ARROW BOARD

- (A) EX PAVEMENT MARKING
- (B) TEMP PAVEMENT MARKING 4" (SOLID, WHITE)
- (C) TEMP PAVEMENT MARKING 4" (SOLID, YELLOW)
- (D) TEMP PAVEMENT MARKING 4" (30'-10" SKIP-DASH, WHITE)
- (E) TEMP PAVEMENT MARKING 4" (SOLID, DOUBLE YELLOW)
- (F) TEMP PAVEMENT MARKING 6" (SOLID, WHITE)
- (G) TEMP PAVEMENT MARKING 6" (6'-2" SKIP-DASH, WHITE)

- (H) TEMP PAVEMENT MARKING 8" (SOLID, WHITE)
- (I) TEMP PAVEMENT MARKING 12" (WHITE CHEVRONS @ 45°, 30' SPACING)
- (J) TEMP PAVEMENT MARKING 24" (SOLID, WHITE)
- (K) TEMP PAVEMENT MARKING LETTERS AND SYMBOLS
- (L) TEMP PAVEMENT MARKING 8" (9'-3" SKIP-DASH, WHITE)
- (M) TEMP PAVEMENT MARKING 4" (9'-3" SKIP-DASH, WHITE)
- (N) TEMP PAVEMENT MARKING 8" (6'-2" SKIP-DASH, WHITE)
- * ALL TEMP PAVEMENT MARKINGS SHALL USE MODIFIED URETHANE.



USER NAME = jthill	DESIGNED - JDS	REVISED -
	DRAWN - JTH	REVISED -
	CHECKED - JMG	REVISED -
PLOT DATE = 3/20/2026	DATE - 3/11/2026	REVISED -

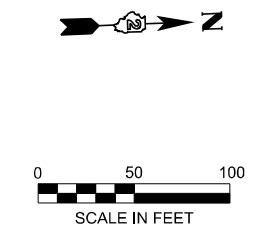
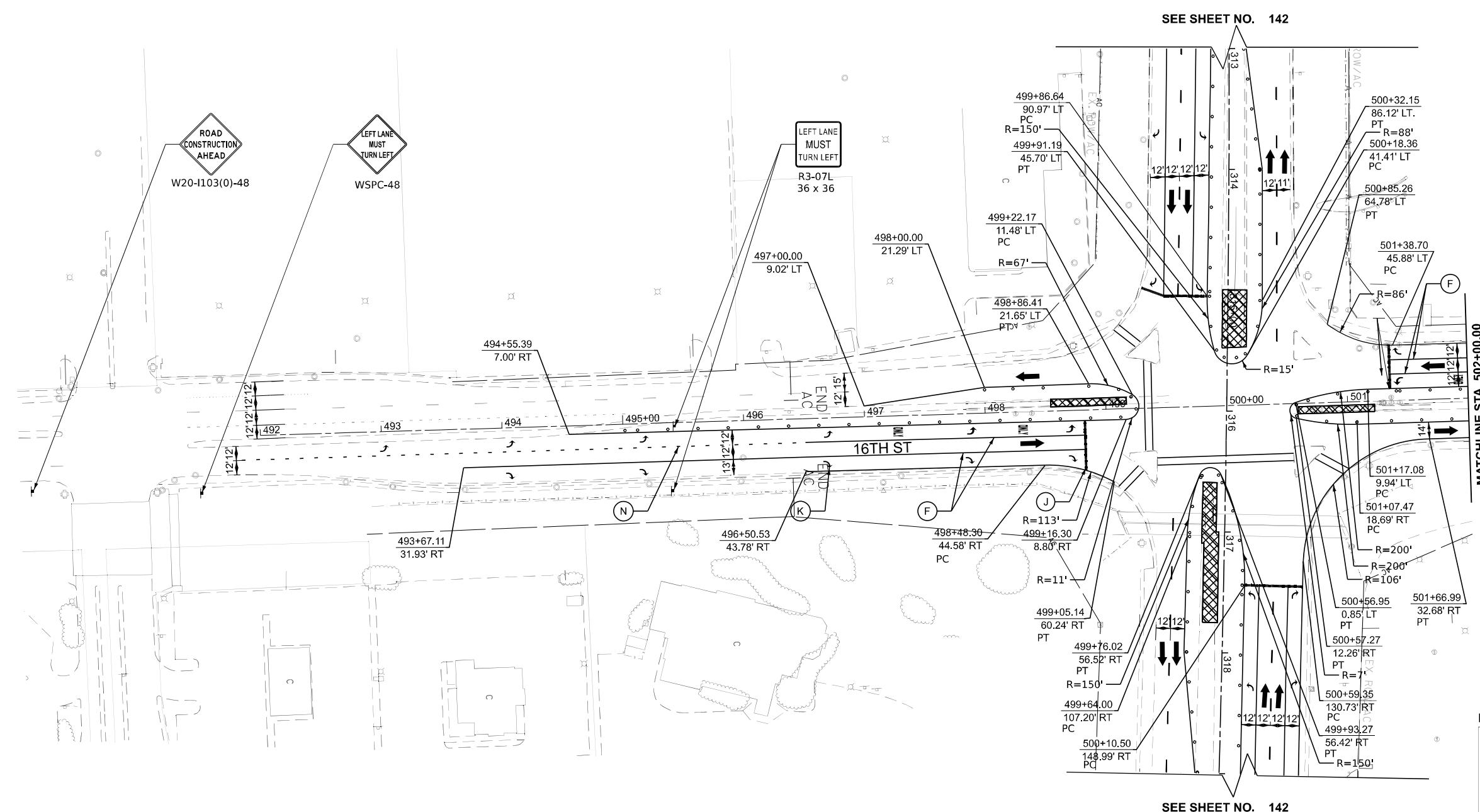
**STATE OF ILLINOIS
DEPARTMENT OF TRANSPORTATION**

**MAINTENANCE OF TRAFFIC PLAN
PRE-STAGE 2 IL 5**

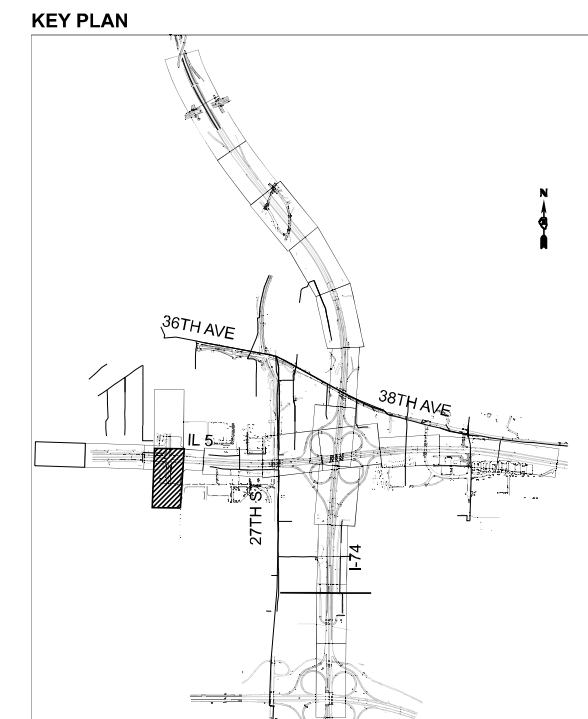
SCALE: 1"=50' SHEET 17 OF 19 SHEETS STA. 371+00 TO STA. 383+00

F.A.I. RTE.	SECTION	COUNTY	TOTAL SHEETS	SHEET NO.
74	(81-2)R & (142-1)R	ROCK ISLAND	452	147
CONTRACT NO. 64V40				
ILLINOIS FED. AID PROJECT				

MODEL: 16th Street-1 - Plan 1 [Sheet]
 FILE NAME: p:\p\pp\win101_ae.transcorp.com\transcorp\pwr1\Documents\Projects\2022\CH401\401220113\Road\Standard Sheets\Advanced Pre-Stage Contract\10-401\026140-SHT-2\Staging-Pre-Stage-2 - L74 - IL-5 - 16th Street.dgn



- 1 RELOCATE EXISTING SIGN
- 2 REMOVE EXISTING SIGN
- 3 REMOVE EXISTING SIGN



LEGEND

- WORK ZONE
- COMPLETED PERMANENT PAVEMENT
- TEMPORARY PAVEMENT
- TEMPORARY PAVEMENT FROM PREVIOUS STAGE
- CLASS B PATCHES, TYPE IV (SEE MAINTENANCE OF TRAFFIC TYPICAL SECTIONS FOR THICKNESS INFORMATION)
- DIRECTION OF TRAFFIC FLOW
- TEMPORARY CONCRETE BARRIER
- TEMPORARY IMPACT ATTENUATOR
- TYPE III BARRICADE
- SIGN
- TYPE II BARRICADE OR DRUM WITH STEADY BURN LIGHT
- VERTICAL PANELS
- DIRECTION INDICATOR BARRICADE WITH STEADY BURN LIGHT
- ARROW BOARD

- (A) EX PAVEMENT MARKING
 - (B) TEMP PAVEMENT MARKING 4" (SOLID, WHITE)
 - (C) TEMP PAVEMENT MARKING 4" (SOLID, YELLOW)
 - (D) TEMP PAVEMENT MARKING 4" (30'-10' SKIP-DASH, WHITE)
 - (E) TEMP PAVEMENT MARKING 4" (SOLID, DOUBLE YELLOW)
 - (F) TEMP PAVEMENT MARKING 6" (SOLID, WHITE)
 - (G) TEMP PAVEMENT MARKING 6" (6'-2' SKIP-DASH, WHITE)
 - (H) TEMP PAVEMENT MARKING 8" (SOLID, WHITE)
 - (I) TEMP PAVEMENT MARKING 12" (WHITE CHEVRONS @ 45°, 30' SPACING)
 - (J) TEMP PAVEMENT MARKING 24" (SOLID, WHITE)
 - (K) TEMP PAVEMENT MARKING LETTERS AND SYMBOLS
 - (L) TEMP PAVEMENT MARKING 8" (9'-3' SKIP-DASH, WHITE)
 - (M) TEMP PAVEMENT MARKING 4" (9'-3' SKIP-DASH, WHITE)
 - (N) TEMP PAVEMENT MARKING 8" (6'-2' SKIP-DASH, WHITE)
- * ALL TEMP PAVEMENT MARKINGS SHALL USE MODIFIED URETHANE.



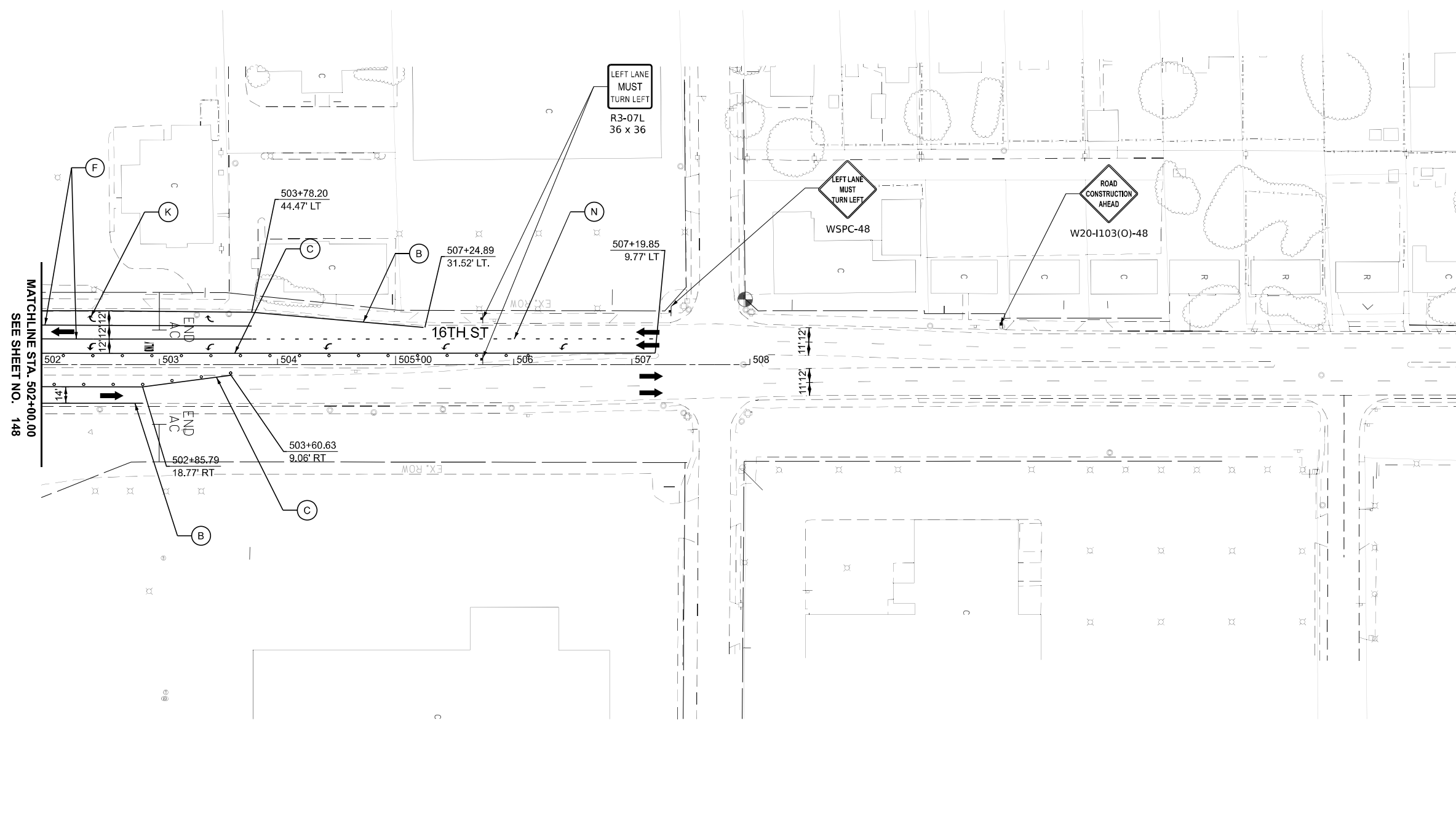
USER NAME = jthill	DESIGNED - JDS	REVISED -
	DRAWN - JTH	REVISED -
	CHECKED - JMG	REVISED -
PLOT DATE = 3/20/2026	DATE - 3/11/2026	REVISED -

**STATE OF ILLINOIS
 DEPARTMENT OF TRANSPORTATION**

**MAINTENANCE OF TRAFFIC PLAN
 PRE-STAGE 2 16TH STREET**

SCALE: 1"=50' SHEET 18 OF 19 SHEETS STA. 490+00 TO STA. 502+00

F.A.I. RTE.	SECTION	COUNTY	TOTAL SHEETS	SHEET NO.
74	(81-2)R & (142-1)R	ROCK ISLAND	452	148
CONTRACT NO. 64V40				
		ILLINOIS FED. AID PROJECT		

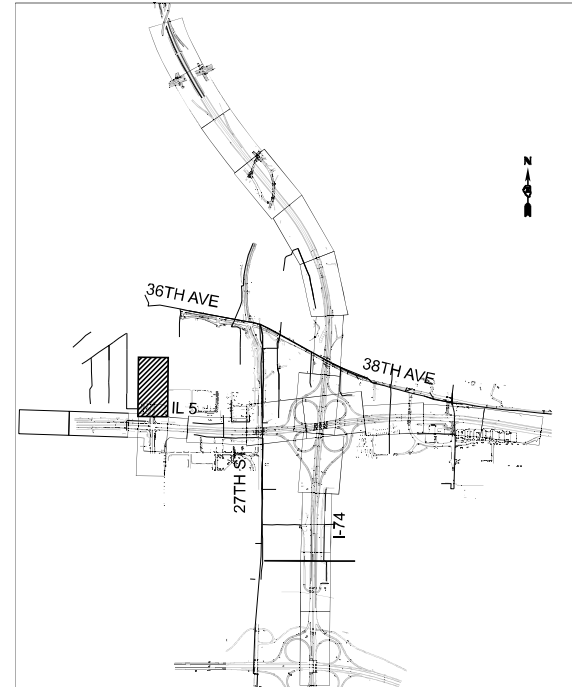


LEGEND

- | | | | | | | | |
|--|--|--|--|-----|---|-----|---|
| | WORK ZONE | | TEMPORARY IMPACT ATTENUATOR | (A) | EX PAVEMENT MARKING | (H) | TEMP PAVEMENT MARKING 8" (SOLID, WHITE) |
| | COMPLETED PERMANENT PAVEMENT | | TYPE III BARRICADE | (B) | TEMP PAVEMENT MARKING 4" (SOLID, WHITE) | (I) | TEMP PAVEMENT MARKING 12" (WHITE CHEVRONS @ 45°, 30' SPACING) |
| | TEMPORARY PAVEMENT | | SIGN | (C) | TEMP PAVEMENT MARKING 4" (SOLID, YELLOW) | (J) | TEMP PAVEMENT MARKING 24" (SOLID, WHITE) |
| | TEMPORARY PAVEMENT FROM PREVIOUS STAGE | | TYPE II BARRICADE OR DRUM WITH STEADY BURN LIGHT | (D) | TEMP PAVEMENT MARKING 4" (30'-10' SKIP-DASH, WHITE) | (K) | TEMP PAVEMENT MARKING LETTERS AND SYMBOLS |
| | CLASS B PATCHES, TYPE IV (SEE MAINTENANCE OF TRAFFIC TYPICAL SECTIONS FOR THICKNESS INFORMATION) | | VERTICAL PANELS | (E) | TEMP PAVEMENT MARKING 4" (SOLID, DOUBLE YELLOW) | (L) | TEMP PAVEMENT MARKING 8" (9'-3' SKIP-DASH, WHITE) |
| | DIRECTION OF TRAFFIC FLOW | | DIRECTION INDICATOR BARRICADE WITH STEADY BURN LIGHT | (F) | TEMP PAVEMENT MARKING 6" (SOLID, WHITE) | (M) | TEMP PAVEMENT MARKING 4" (9'-3' SKIP-DASH, WHITE) |
| | TEMPORARY CONCRETE BARRIER | | ARROW BOARD | (G) | TEMP PAVEMENT MARKING 6" (6'-2' SKIP-DASH, WHITE) | (N) | TEMP PAVEMENT MARKING 8" (6'-2' SKIP-DASH, WHITE) |

* ALL TEMP PAVEMENT MARKINGS SHALL USE MODIFIED URETHANE.

KEY PLAN



MODEL: 16th Street - Plan 2 (Sheet) FILE NAME: p:\p\pp\win101_a.e.transyscorp.com\transyscorp\pw1\Documents\Projects\2022\CH401\401220113\Road\Standard Sheets\Advanced Pre-Stage\Contract\10401\026140-SHT-2\Staging-Pre-Stage-2_174_IL-5_16th Street.dgn



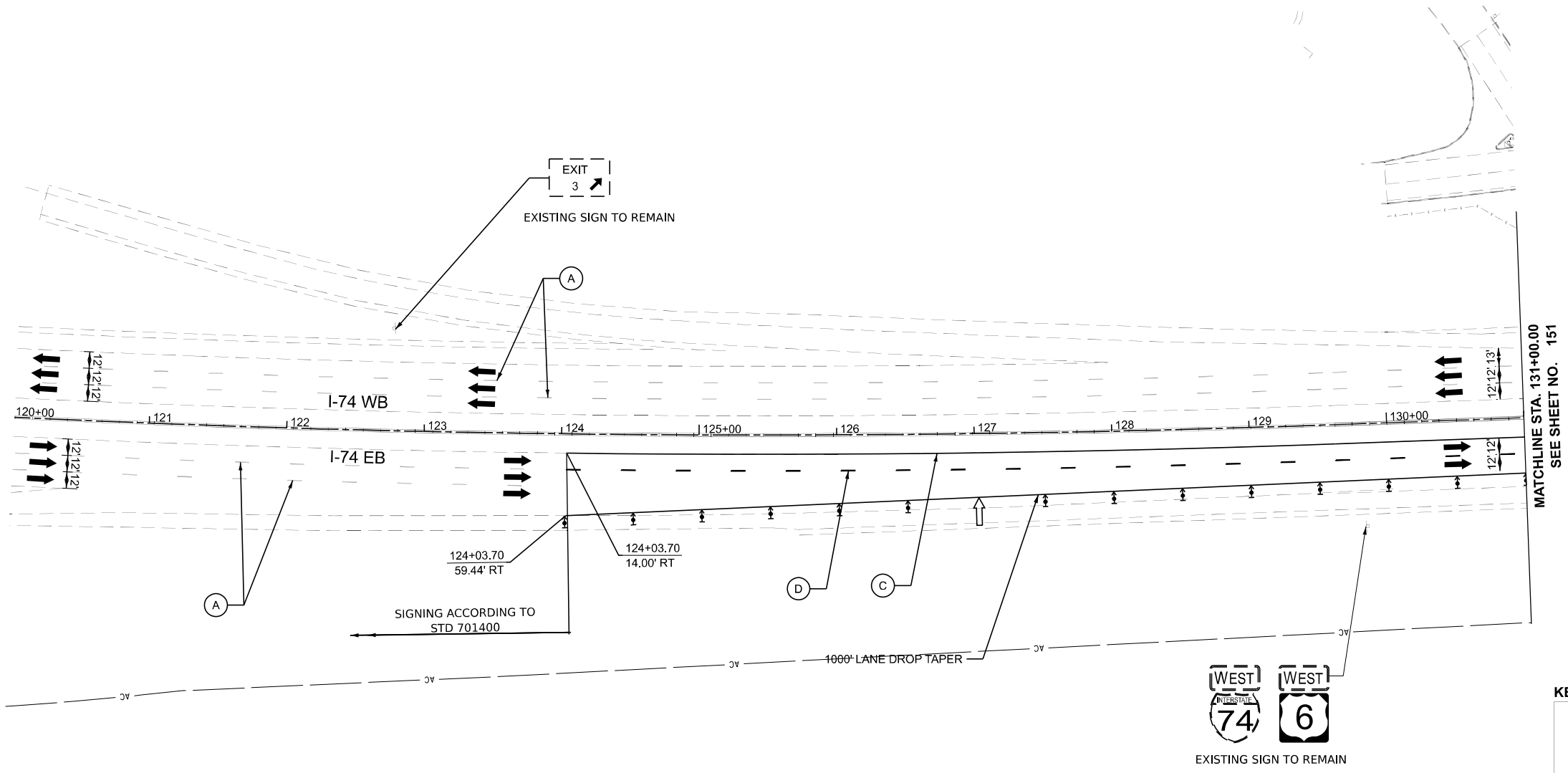
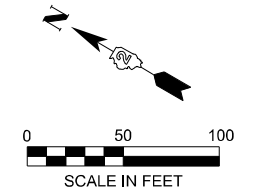
USER NAME = jthill	DESIGNED - JDS	REVISED -
	DRAWN - JTH	REVISED -
	CHECKED - JMG	REVISED -
PLOT DATE = 3/20/2026	DATE - 3/11/2026	REVISED -

**STATE OF ILLINOIS
DEPARTMENT OF TRANSPORTATION**

**MAINTENANCE OF TRAFFIC PLAN
PRE-STAGE 2 16TH STREET**

SCALE: 1"=50' SHEET 19 OF 19 SHEETS STA. 502+00 TO STA. 514+00

F.A.I. RTE.	SECTION	COUNTY	TOTAL SHEETS	SHEET NO.
74	(81-2)R & (142-1)R	ROCK ISLAND	452	149
CONTRACT NO. 64V40				
ILLINOIS FED. AID PROJECT				

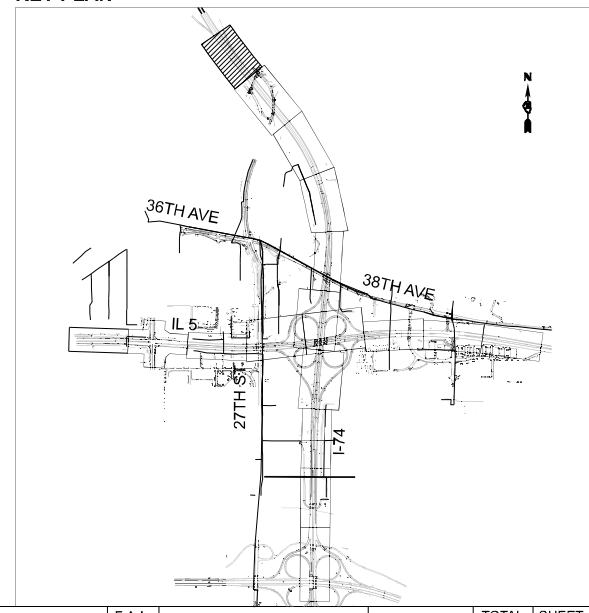


MATCHLINE STA. 131+00.00
SEE SHEET NO. 151



EXISTING SIGN TO REMAIN

KEY PLAN



LEGEND

- WORK ZONE
- COMPLETED PERMANENT PAVEMENT
- TEMPORARY PAVEMENT
- TEMPORARY PAVEMENT FROM PREVIOUS STAGE
- CLASS B PATCHES, TYPE IV (SEE MAINTENANCE OF TRAFFIC TYPICAL SECTIONS FOR THICKNESS INFORMATION)
- DIRECTION OF TRAFFIC FLOW
- TEMPORARY CONCRETE BARRIER

- TEMPORARY IMPACT ATTENUATOR
- TYPE III BARRICADE
- SIGN
- TYPE II BARRICADE OR DRUM WITH STEADY BURN LIGHT
- VERTICAL PANELS
- DIRECTION INDICATOR BARRICADE WITH STEADY BURN LIGHT
- ARROW BOARD

- (A) EX PAVEMENT MARKING
- (B) TEMP PAVEMENT MARKING 4" (SOLID, WHITE)
- (C) TEMP PAVEMENT MARKING 4" (SOLID, YELLOW)
- (D) TEMP PAVEMENT MARKING 4" (30'-10' SKIP-DASH, WHITE)
- (E) TEMP PAVEMENT MARKING 4" (SOLID, DOUBLE YELLOW)
- (F) TEMP PAVEMENT MARKING 6" (SOLID, WHITE)
- (G) TEMP PAVEMENT MARKING 6" (6'-2' SKIP-DASH, WHITE)

- (H) TEMP PAVEMENT MARKING 8" (SOLID, WHITE)
 - (I) TEMP PAVEMENT MARKING 12" (WHITE CHEVRONS @ 45°, 30' SPACING)
 - (J) TEMP PAVEMENT MARKING 24" (SOLID, WHITE)
 - (K) TEMP PAVEMENT MARKING LETTERS AND SYMBOLS
 - (L) TEMP PAVEMENT MARKING 8" (9'-3' SKIP-DASH, WHITE)
 - (M) TEMP PAVEMENT MARKING 4" (9'-3' SKIP-DASH, WHITE)
 - (N) TEMP PAVEMENT MARKING 8" (6'-2' SKIP-DASH, WHITE)
- * ALL TEMP PAVEMENT MARKINGS SHALL USE MODIFIED URETHANE.

MODEL: CL_PR_I-74_IL_NB_NEW_SHT3 (Sheet) FILE NAME: p:\m\pp\win10_a.e.transyscorp.com\transyscorp\pw1\Documents\Projects\2022\CH401\401220113\Road\Standard Sheets\Advanced Pre-Stage Contract\10401\0264V40-SHT-3\Staging-Pre-Stage-3_I-74_IL-5.dgn



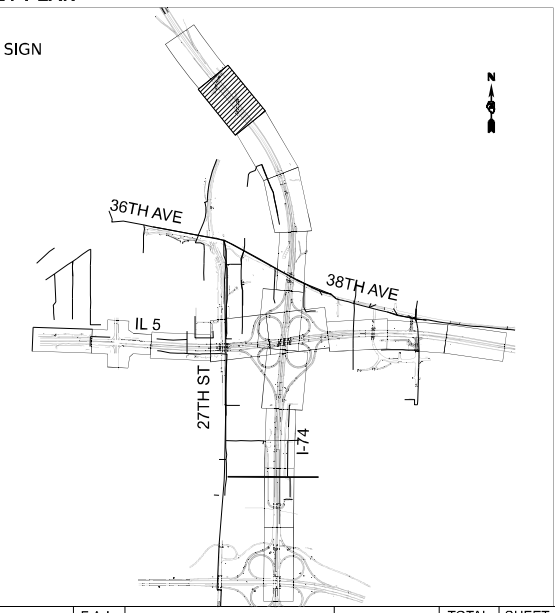
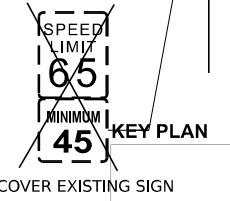
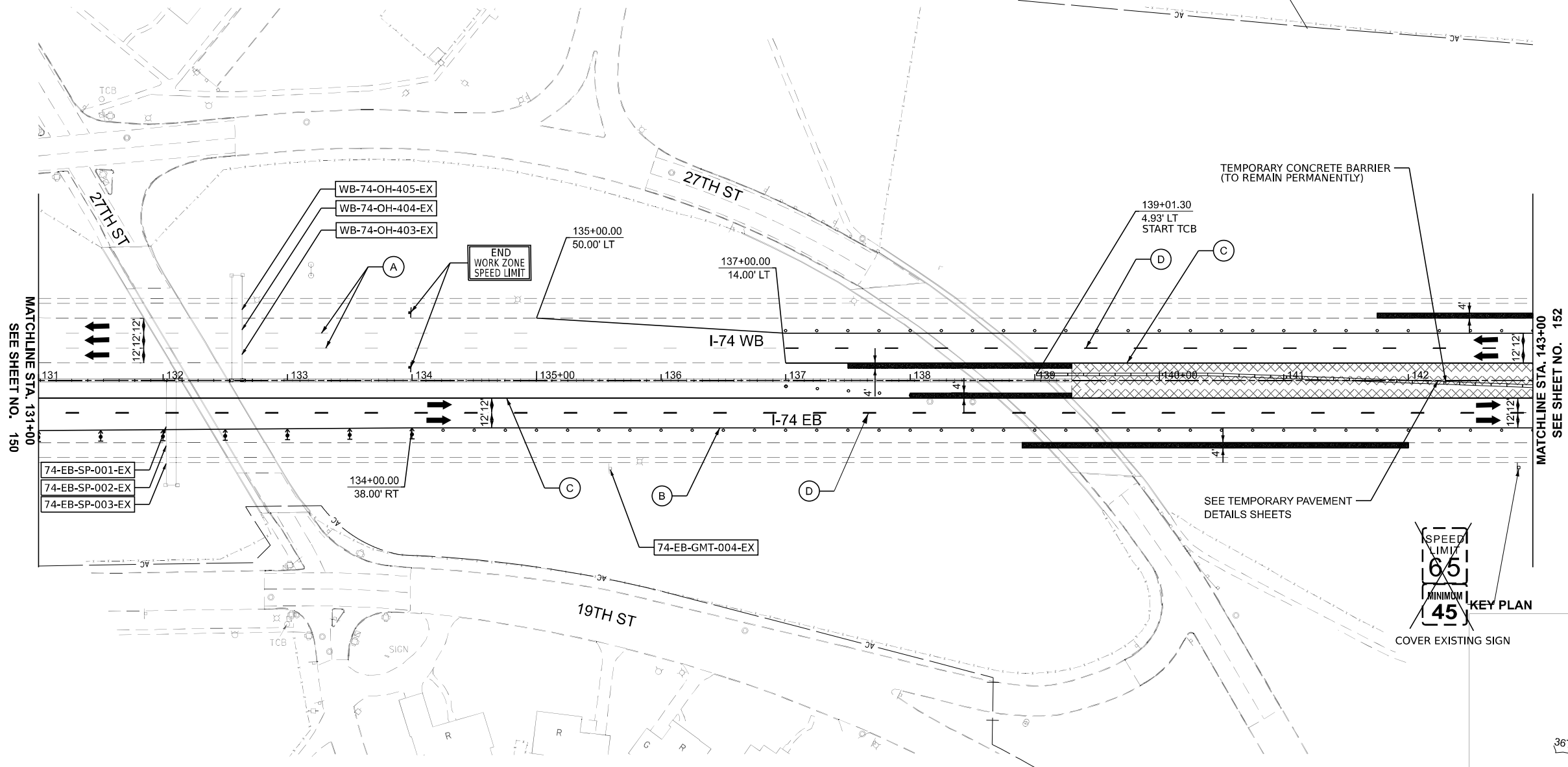
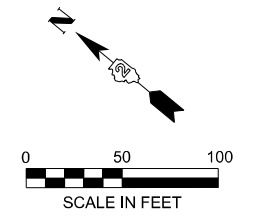
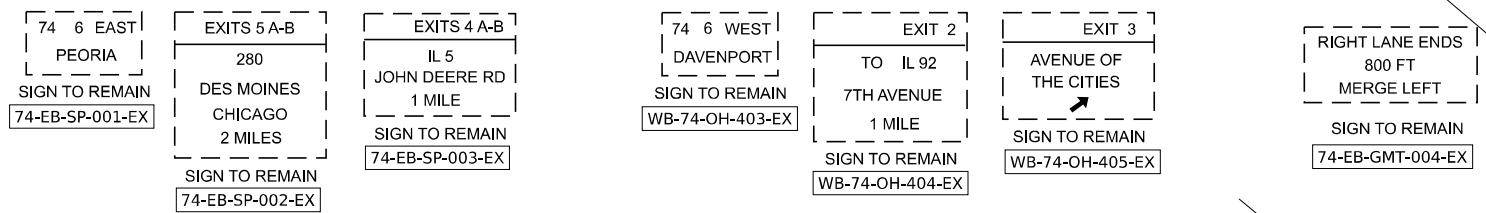
USER NAME = jthill	DESIGNED - JDS	REVISED -
	DRAWN - JTH	REVISED -
	CHECKED - JMG	REVISED -
PLOT DATE = 3/20/2026	DATE - 3/11/2026	REVISED -

**STATE OF ILLINOIS
DEPARTMENT OF TRANSPORTATION**

**MAINTENANCE OF TRAFFIC PLAN
PRE-STAGE 3 I-74**

SCALE: 1"=50' SHEET 1 OF 20 SHEETS STA. 120+00 TO STA. 131+00

F.A.I. RTE.	SECTION	COUNTY	TOTAL SHEETS	SHEET NO.
74	(81-2)R & (142-1)R	ROCK ISLAND	452	150
CONTRACT NO. 64V40				
ILLINOIS FED. AID PROJECT				



LEGEND

- WORK ZONE
- COMPLETED PERMANENT PAVEMENT
- TEMPORARY PAVEMENT
- TEMPORARY PAVEMENT FROM PREVIOUS STAGE
- CLASS B PATCHES, TYPE IV (SEE MAINTENANCE OF TRAFFIC TYPICAL SECTIONS FOR THICKNESS INFORMATION)
- DIRECTION OF TRAFFIC FLOW
- TEMPORARY CONCRETE BARRIER
- TEMPORARY IMPACT ATTENUATOR
- TYPE III BARRICADE
- SIGN
- TYPE II BARRICADE OR DRUM WITH STEADY BURN LIGHT
- VERTICAL PANELS
- DIRECTION INDICATOR BARRICADE WITH STEADY BURN LIGHT
- ARROW BOARD

- (A) EX PAVEMENT MARKING
 - (B) TEMP PAVEMENT MARKING 4" (SOLID, WHITE)
 - (C) TEMP PAVEMENT MARKING 4" (SOLID, YELLOW)
 - (D) TEMP PAVEMENT MARKING 4" (30'-10" SKIP-DASH, WHITE)
 - (E) TEMP PAVEMENT MARKING 4" (SOLID, DOUBLE YELLOW)
 - (F) TEMP PAVEMENT MARKING 6" (SOLID, WHITE)
 - (G) TEMP PAVEMENT MARKING 6" (6'-2" SKIP-DASH, WHITE)
 - (H) TEMP PAVEMENT MARKING 8" (SOLID, WHITE)
 - (I) TEMP PAVEMENT MARKING 12" (WHITE CHEVRONS @ 45°, 30' SPACING)
 - (J) TEMP PAVEMENT MARKING 24" (SOLID, WHITE)
 - (K) TEMP PAVEMENT MARKING LETTERS AND SYMBOLS
 - (L) TEMP PAVEMENT MARKING 8" (9'-3" SKIP-DASH, WHITE)
 - (M) TEMP PAVEMENT MARKING 4" (9'-3" SKIP-DASH, WHITE)
 - (N) TEMP PAVEMENT MARKING 8" (6'-2" SKIP-DASH, WHITE)
- * ALL TEMP PAVEMENT MARKINGS SHALL USE MODIFIED URETHANE.

MODEL: CL_PR_I74 - Plan 1 (Sheet)
 FILE NAME: p:\m\pp\win10_a.e.transyscorp.com\transyscorp\pw1\Documents\Projects_2022\CH401\401220113\Road\Standard Sheets\Advanced Pre-Stage Contract\10401\264V40-SHT-Staging-Pre-Stage-3_I74_IL-5.dgn



USER NAME = jthill	DESIGNED - JDS	REVISED -
	DRAWN - JTH	REVISED -
	CHECKED - JMG	REVISED -
PLOT DATE = 3/20/2026	DATE - 3/11/2026	REVISED -

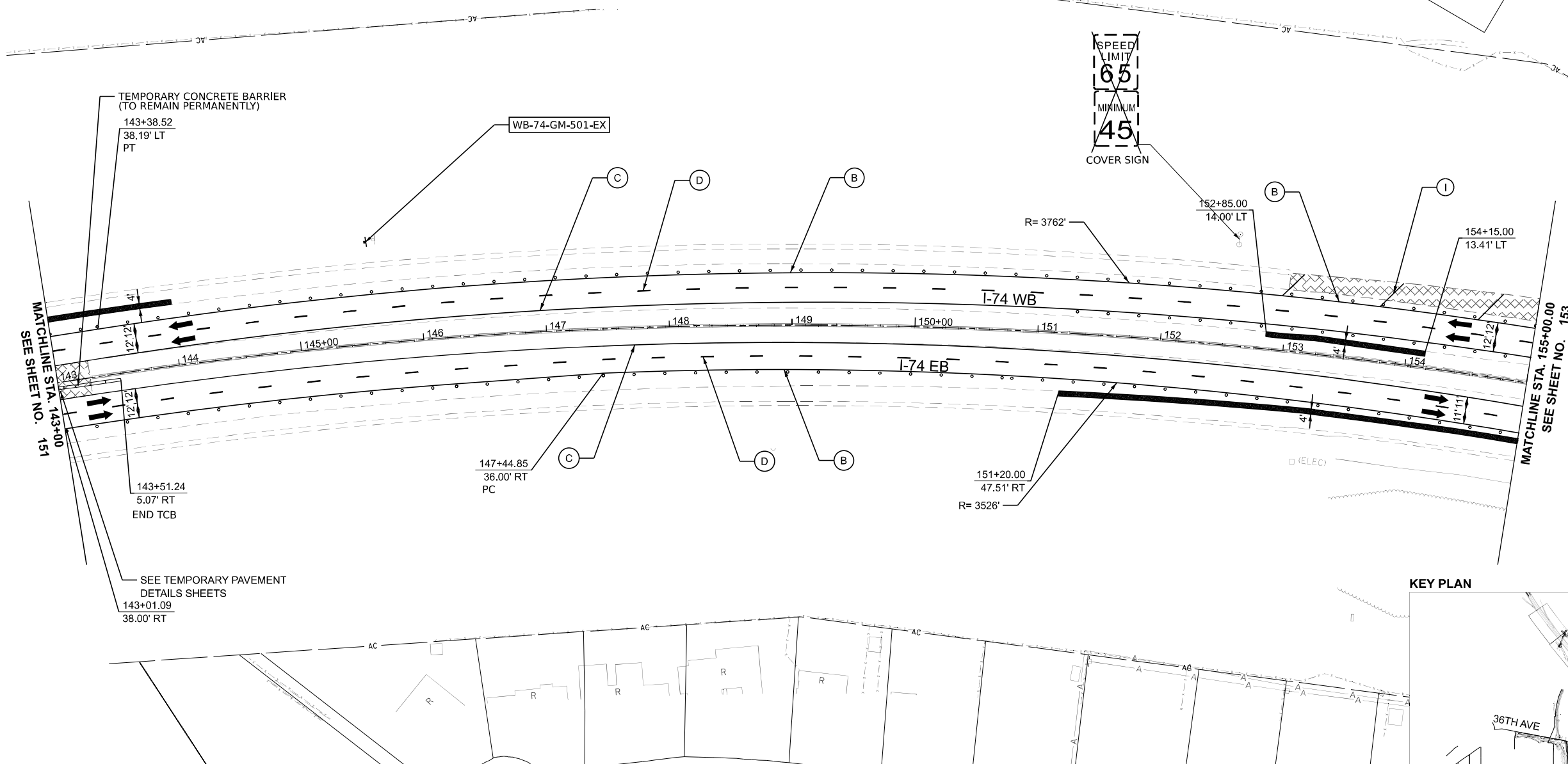
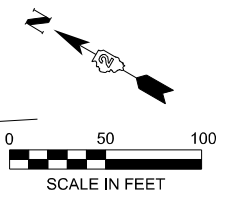
**STATE OF ILLINOIS
DEPARTMENT OF TRANSPORTATION**

**MAINTENANCE OF TRAFFIC PLAN
PRE-STAGE 3 I-74**

SCALE: 1"=50' SHEET 2 OF 20 SHEETS STA. 131+00 TO STA. 143+00

F.A.I. RTE.	SECTION	COUNTY	TOTAL SHEETS	SHEET NO.
74	(81-2)R & (142-1)R	ROCK ISLAND	452	151
CONTRACT NO. 64V40				
ILLINOIS FED. AID PROJECT				

EXIT 3
 AVENUE OF THE CITIES
 1/2 MILE
 SIGN TO REMAIN
 WB-74-GM-501-EX



TEMPORARY CONCRETE BARRIER
 (TO REMAIN PERMANENTLY)
 143+38.52
 38.19' LT
 PT

WB-74-GM-501-EX

SPEED LIMIT
 65
 MINIMUM
 45
 COVER SIGN

MATCHLINE STA. 143+00
 SEE SHEET NO. 151

MATCHLINE STA. 155+00.00
 SEE SHEET NO. 153

SEE TEMPORARY PAVEMENT
 DETAILS SHEETS
 143+01.09
 38.00' RT

143+51.24
 5.07' RT
 END TCB

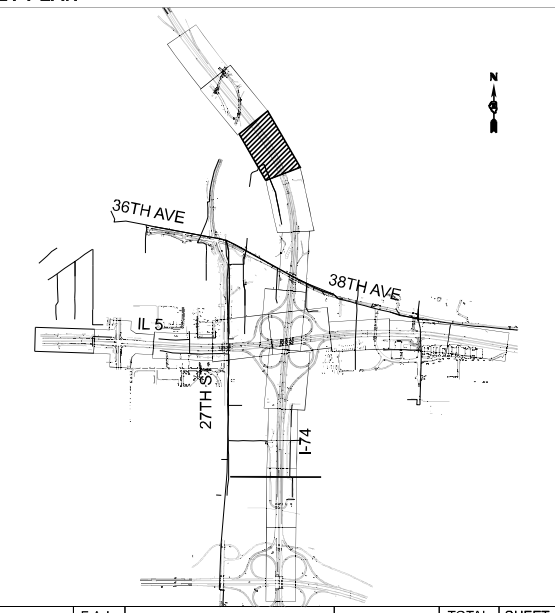
147+44.85
 36.00' RT
 PC

151+20.00
 47.51' RT
 R= 3526'

152+85.00
 14.00' LT

154+15.00
 13.41' LT

KEY PLAN



LEGEND

- WORK ZONE
- COMPLETED PERMANENT PAVEMENT
- TEMPORARY PAVEMENT
- TEMPORARY PAVEMENT FROM PREVIOUS STAGE
- CLASS B PATCHES, TYPE IV (SEE MAINTENANCE OF TRAFFIC TYPICAL SECTIONS FOR THICKNESS INFORMATION)
- DIRECTION OF TRAFFIC FLOW
- TEMPORARY CONCRETE BARRIER
- TEMPORARY IMPACT ATTENUATOR
- TYPE III BARRICADE
- SIGN
- TYPE II BARRICADE OR DRUM WITH STEADY BURN LIGHT
- VERTICAL PANELS
- DIRECTION INDICATOR BARRICADE WITH STEADY BURN LIGHT
- ARROW BOARD

- (A) EX PAVEMENT MARKING
 - (B) TEMP PAVEMENT MARKING 4" (SOLID, WHITE)
 - (C) TEMP PAVEMENT MARKING 4" (SOLID, YELLOW)
 - (D) TEMP PAVEMENT MARKING 4" (30'-10' SKIP-DASH, WHITE)
 - (E) TEMP PAVEMENT MARKING 4" (SOLID, DOUBLE YELLOW)
 - (F) TEMP PAVEMENT MARKING 6" (SOLID, WHITE)
 - (G) TEMP PAVEMENT MARKING 6" (6'-2' SKIP-DASH, WHITE)
 - (H) TEMP PAVEMENT MARKING 8" (SOLID, WHITE)
 - (I) TEMP PAVEMENT MARKING 12" (WHITE CHEVRONS @ 45°, 30' SPACING)
 - (J) TEMP PAVEMENT MARKING 24" (SOLID, WHITE)
 - (K) TEMP PAVEMENT MARKING LETTERS AND SYMBOLS
 - (L) TEMP PAVEMENT MARKING 8" (9'-3' SKIP-DASH, WHITE)
 - (M) TEMP PAVEMENT MARKING 4" (9'-3' SKIP-DASH, WHITE)
 - (N) TEMP PAVEMENT MARKING 8" (6'-2' SKIP-DASH, WHITE)
- * ALL TEMP PAVEMENT MARKINGS SHALL USE MODIFIED URETHANE.



USER NAME = jthill	DESIGNED - JDS	REVISED -
	DRAWN - JTH	REVISED -
	CHECKED - JMG	REVISED -
PLOT DATE = 3/20/2026	DATE - 3/11/2026	REVISED -

STATE OF ILLINOIS
 DEPARTMENT OF TRANSPORTATION

MAINTENANCE OF TRAFFIC PLAN
 PRE-STAGE 3 I-74

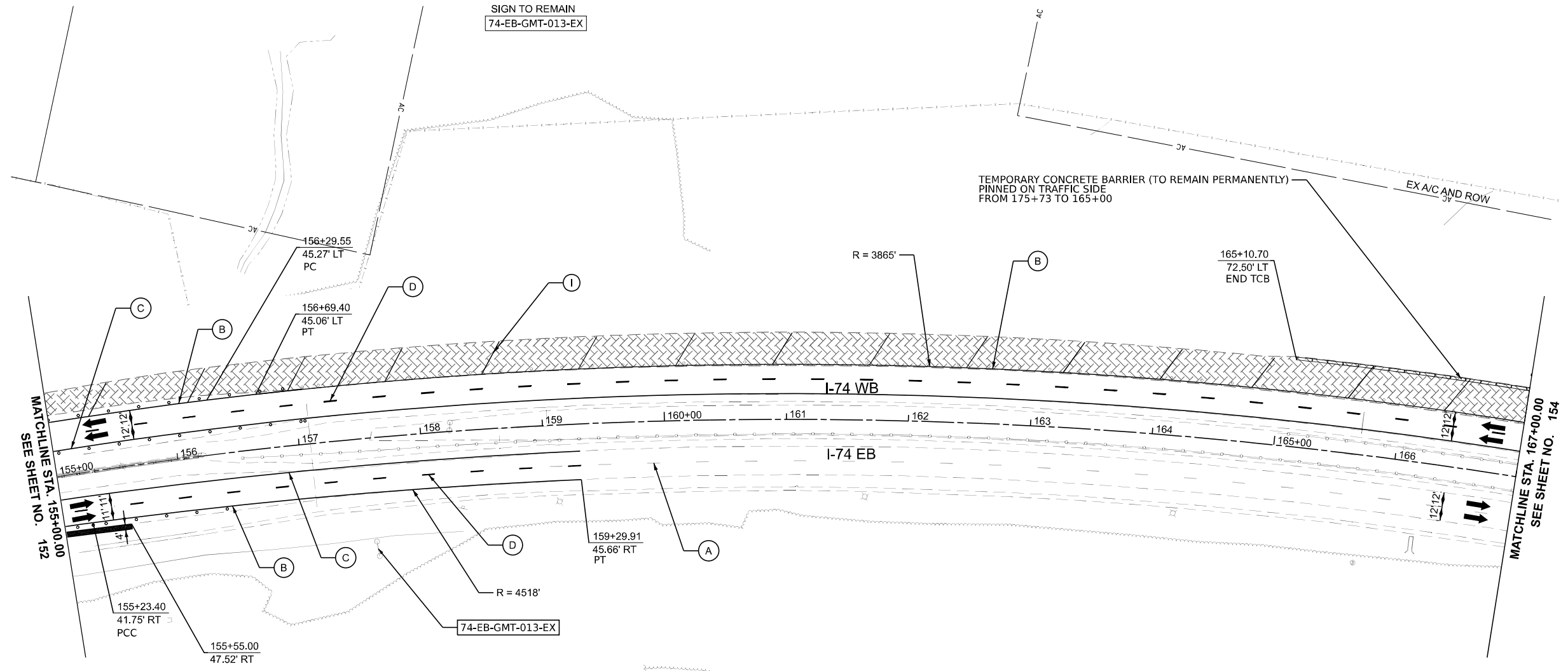
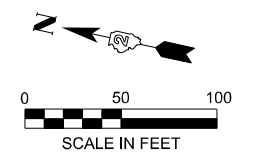
SCALE: 1"=50' SHEET 3 OF 20 SHEETS STA. 143+00 TO STA. 155+00

F.A.I. RTE.	SECTION	COUNTY	TOTAL SHEETS	SHEET NO.
74	(81-2)R & (142-1)R	ROCK ISLAND	452	152
CONTRACT NO. 64V40				
ILLINOIS FED. AID PROJECT				

MODEL: CL_PR_L74 - Plan 2 (Sheet)
 FILE NAME: p:\m\pp\win10_s.e.transyscorp.com\transyscorp\pw1\Documents\Projects_2022\CH401\401220113\Road\Standard Sheets\Advanced Pre-Stage Contract\10401\0264\40-SHT-3\Staging-Pre-Stage-3_L74_LL-5.dgn

MODEL: CL_PR_L74 - Plan 3 (Sheet)
 FILE NAME: p:\m\pp\win101.aec.transyscorp.com\transyscorp\pwr1\Documents\Projects\2022\CH401\401220113\Road\Standard Sheets\Advanced Pre-Stage Contract\10401\0264V40-SHT-Staging-Pre-Stage-3_L74_IL-5.dgn

EXIT 4 A
 IL 5 WEST
 JOHN DEERE RD
 1/2 MILE
 SIGN TO REMAIN
 74-EB-GMT-013-EX



MATCHLINE STA. 155+00.00
 SEE SHEET NO. 152

MATCHLINE STA. 167+00.00
 SEE SHEET NO. 154

TEMPORARY CONCRETE BARRIER (TO REMAIN PERMANENTLY)
 PINNED ON TRAFFIC SIDE
 FROM 175+73 TO 165+00

EX A/C AND ROW

155+23.40
 41.75' RT
 PCC

155+55.00
 47.52' RT

156+69.40
 45.06' LT
 PT

156+29.55
 45.27' LT
 PC

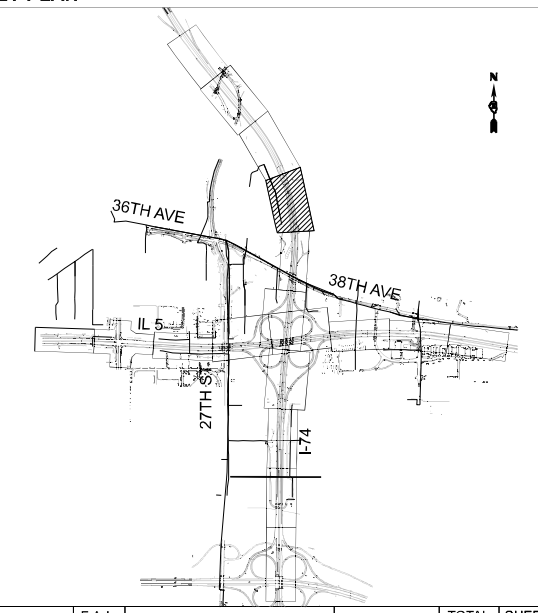
159+29.91
 45.66' RT
 PT

165+10.70
 72.50' LT
 END TCB

R = 3865'

R = 4518'

KEY PLAN



LEGEND

- WORK ZONE
- COMPLETED PERMANENT PAVEMENT
- TEMPORARY PAVEMENT
- TEMPORARY PAVEMENT FROM PREVIOUS STAGE
- CLASS B PATCHES, TYPE IV (SEE MAINTENANCE OF TRAFFIC TYPICAL SECTIONS FOR THICKNESS INFORMATION)
- DIRECTION OF TRAFFIC FLOW
- TEMPORARY CONCRETE BARRIER
- TEMPORARY IMPACT ATTENUATOR
- TYPE III BARRICADE
- SIGN
- TYPE II BARRICADE OR DRUM WITH STEADY BURN LIGHT
- VERTICAL PANELS
- DIRECTION INDICATOR BARRICADE WITH STEADY BURN LIGHT
- ARROW BOARD

- (A) EX PAVEMENT MARKING
 - (B) TEMP PAVEMENT MARKING 4" (SOLID, WHITE)
 - (C) TEMP PAVEMENT MARKING 4" (SOLID, YELLOW)
 - (D) TEMP PAVEMENT MARKING 4" (30'-10' SKIP-DASH, WHITE)
 - (E) TEMP PAVEMENT MARKING 4" (SOLID, DOUBLE YELLOW)
 - (F) TEMP PAVEMENT MARKING 6" (SOLID, WHITE)
 - (G) TEMP PAVEMENT MARKING 6" (6'-2' SKIP-DASH, WHITE)
 - (H) TEMP PAVEMENT MARKING 8" (SOLID, WHITE)
 - (I) TEMP PAVEMENT MARKING 12" (WHITE CHEVRONS @ 45°, 30' SPACING)
 - (J) TEMP PAVEMENT MARKING 24" (SOLID, WHITE)
 - (K) TEMP PAVEMENT MARKING LETTERS AND SYMBOLS
 - (L) TEMP PAVEMENT MARKING 8" (9'-3' SKIP-DASH, WHITE)
 - (M) TEMP PAVEMENT MARKING 4" (9'-3' SKIP-DASH, WHITE)
 - (N) TEMP PAVEMENT MARKING 8" (6'-2' SKIP-DASH, WHITE)
- * ALL TEMP PAVEMENT MARKINGS SHALL USE MODIFIED URETHANE.



USER NAME = jthill	DESIGNED - JDS	REVISED -
	DRAWN - JTH	REVISED -
	CHECKED - JMG	REVISED -
PLOT DATE = 3/20/2026	DATE - 3/11/2026	REVISED -

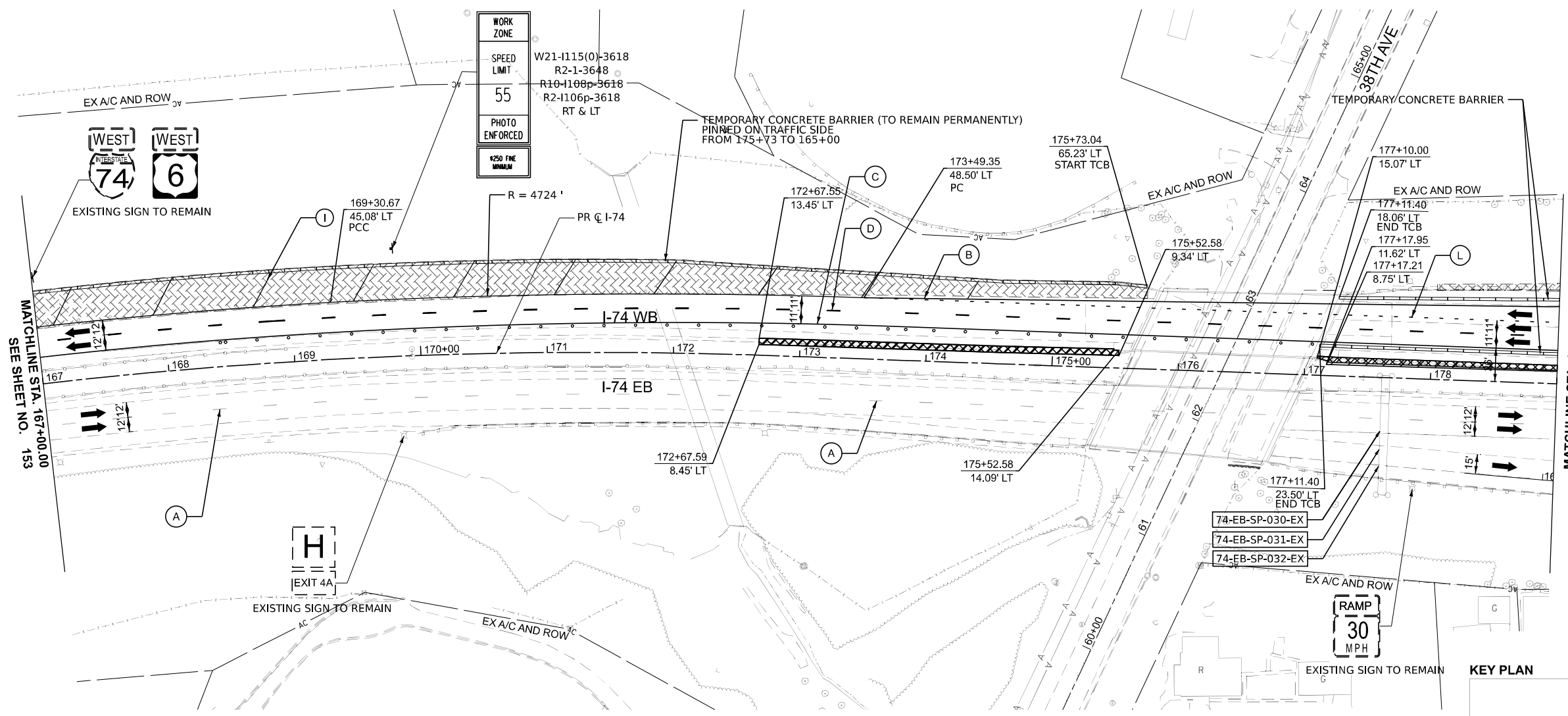
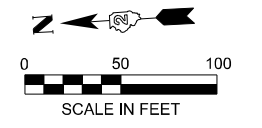
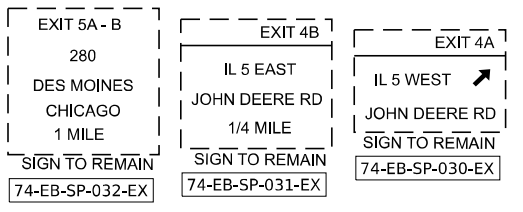
STATE OF ILLINOIS
 DEPARTMENT OF TRANSPORTATION

MAINTENANCE OF TRAFFIC PLAN
 PRE-STAGE 3 I-74

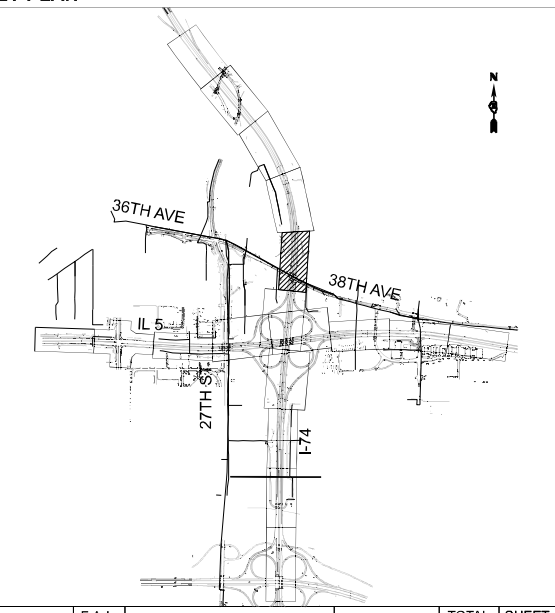
SCALE: 1"=50' SHEET 4 OF 20 SHEETS STA. 155+00 TO STA. 167+00

F.A.I. RTE.	SECTION	COUNTY	TOTAL SHEETS	SHEET NO.
74	(81-2)R & (142-1)R	ROCK ISLAND	452	153
CONTRACT NO. 64V40				

ILLINOIS FED. AID PROJECT



KEY PLAN



LEGEND

- WORK ZONE
- COMPLETED PERMANENT PAVEMENT
- TEMPORARY PAVEMENT
- TEMPORARY PAVEMENT FROM PREVIOUS STAGE
- CLASS B PATCHES, TYPE IV (SEE MAINTENANCE OF TRAFFIC TYPICAL SECTIONS FOR THICKNESS INFORMATION)
- DIRECTION OF TRAFFIC FLOW
- TEMPORARY CONCRETE BARRIER
- TEMPORARY IMPACT ATTENUATOR
- TYPE III BARRICADE
- SIGN
- TYPE II BARRICADE OR DRUM WITH STEADY BURN LIGHT
- VERTICAL PANELS
- DIRECTION INDICATOR BARRICADE WITH STEADY BURN LIGHT
- ARROW BOARD

- (A) EX PAVEMENT MARKING
 - (B) TEMP PAVEMENT MARKING 4" (SOLID, WHITE)
 - (C) TEMP PAVEMENT MARKING 4" (SOLID, YELLOW)
 - (D) TEMP PAVEMENT MARKING 4" (30'-10' SKIP-DASH, WHITE)
 - (E) TEMP PAVEMENT MARKING 4" (SOLID, DOUBLE YELLOW)
 - (F) TEMP PAVEMENT MARKING 6" (SOLID, WHITE)
 - (G) TEMP PAVEMENT MARKING 6" (6'-2' SKIP-DASH, WHITE)
 - (H) TEMP PAVEMENT MARKING 8" (SOLID, WHITE)
 - (I) TEMP PAVEMENT MARKING 12" (WHITE CHEVRONS @ 45°, 30' SPACING)
 - (J) TEMP PAVEMENT MARKING 24" (SOLID, WHITE)
 - (K) TEMP PAVEMENT MARKING LETTERS AND SYMBOLS
 - (L) TEMP PAVEMENT MARKING 8" (9'-3' SKIP-DASH, WHITE)
 - (M) TEMP PAVEMENT MARKING 4" (9'-3' SKIP-DASH, WHITE)
 - (N) TEMP PAVEMENT MARKING 8" (6'-2' SKIP-DASH, WHITE)
- * ALL TEMP PAVEMENT MARKINGS SHALL USE MODIFIED URETHANE.

MODEL: CL_PR_L74 - Plan 4 (Sheet) FILE NAME: pwr\mpp\win101.aec\transyscorp\pwr1\Documents\Projects\2022\CH401\401220113\Road\Standard Sheets\Advanced Pre-Stage Contract\10401\10401220113\Road\Standard Sheets\Advanced Pre-Stage-3_L74_IL-5.dgn



USER NAME = jthill	DESIGNED - JDS	REVISED -
	DRAWN - JTH	REVISED -
	CHECKED - JMG	REVISED -
PLOT DATE = 3/20/2026	DATE - 3/11/2026	REVISED -

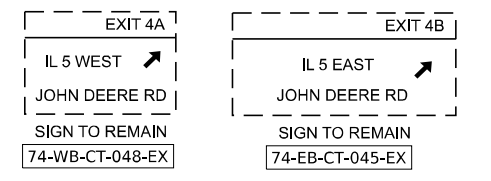
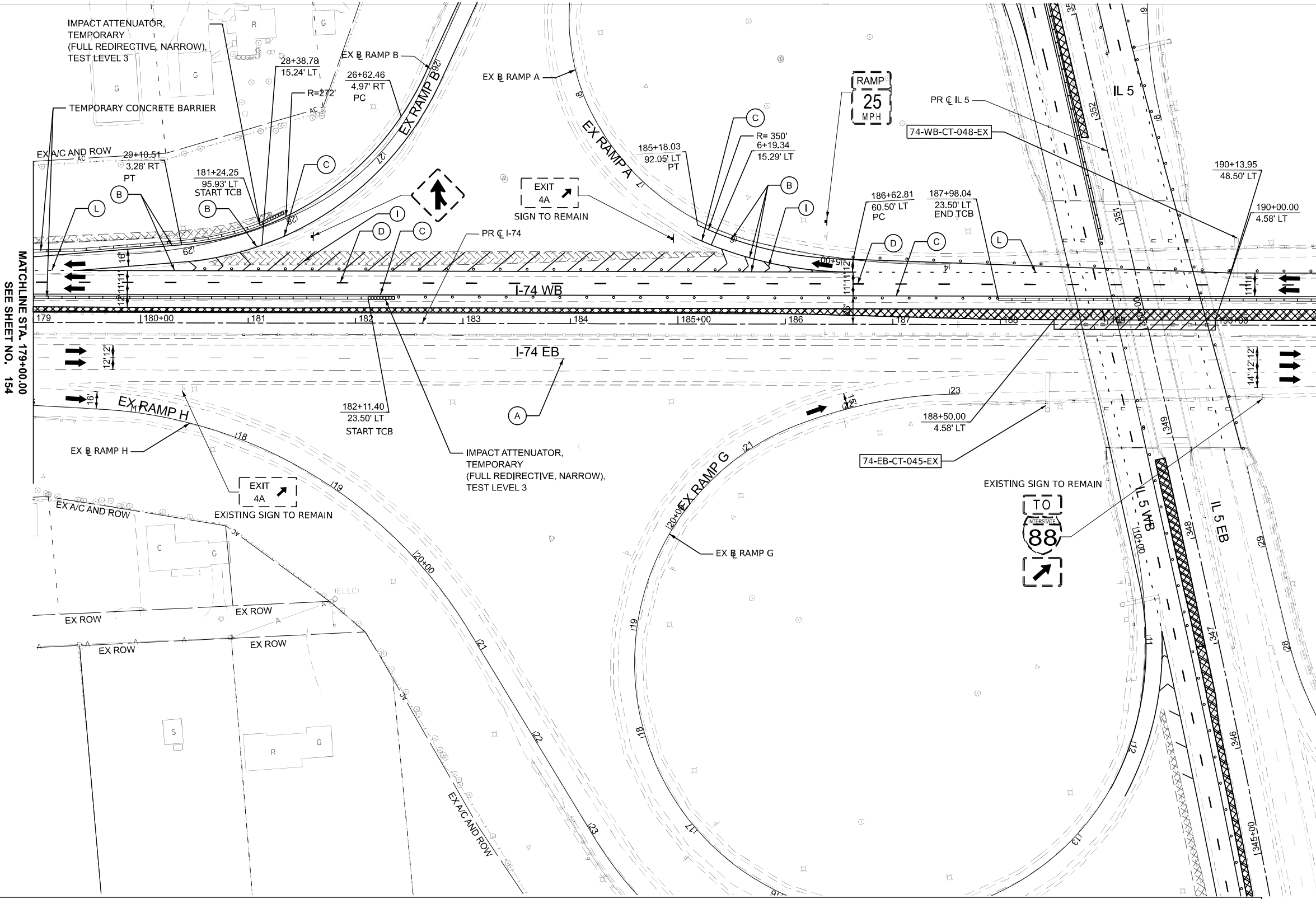
**STATE OF ILLINOIS
DEPARTMENT OF TRANSPORTATION**

**MAINTENANCE OF TRAFFIC PLAN
PRE-STAGE 3 I-74**

SCALE: 1"=50' SHEET 5 OF 20 SHEETS STA. 167+00 TO STA. 179+00

F.A.I. RTE.	SECTION	COUNTY	TOTAL SHEETS	SHEET NO.
74	(81-2)R & (142-1)R	ROCK ISLAND	452	154
CONTRACT NO. 64V40				
		ILLINOIS	FED. AID PROJECT	

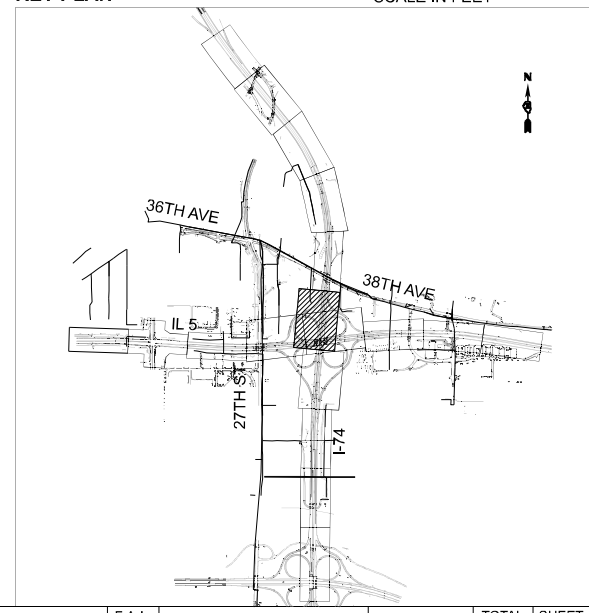
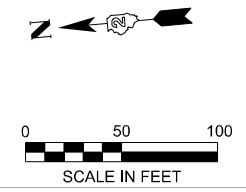
MODEL: CL_PR_L74 - Plan (9-1) [Sheet]
 FILE NAME: p:\p\pp\win01_a.e.transyscorp.com\transyscorp\pwr1\Documents\Projects_2022\CH401\401220113\Road\Standard Sheets\Advanced Pre-Stage Contract\104\01\0264\40-SHT-3\Staging-Pre-Stage-3_L74_IL-5.dgn



MATCHLINE STA. 191+00.00
 SEE SHEET NO. 156

MATCHLINE STA. 179+00.00
 SEE SHEET NO. 154

KEY PLAN



LEGEND

- WORK ZONE
- COMPLETED PERMANENT PAVEMENT
- TEMPORARY PAVEMENT
- TEMPORARY PAVEMENT FROM PREVIOUS STAGE
- CLASS B PATCHES, TYPE IV (SEE MAINTENANCE OF TRAFFIC TYPICAL SECTIONS FOR THICKNESS INFORMATION)
- DIRECTION OF TRAFFIC FLOW
- TEMPORARY CONCRETE BARRIER
- TEMPORARY IMPACT ATTENUATOR
- TYPE III BARRICADE
- SIGN
- TYPE II BARRICADE OR DRUM WITH STEADY BURN LIGHT
- VERTICAL PANELS
- DIRECTION INDICATOR BARRICADE WITH STEADY BURN LIGHT
- ARROW BOARD

- (A) EX PAVEMENT MARKING
 - (B) TEMP PAVEMENT MARKING 4" (SOLID, WHITE)
 - (C) TEMP PAVEMENT MARKING 4" (SOLID, YELLOW)
 - (D) TEMP PAVEMENT MARKING 4" (30'-10" SKIP-DASH, WHITE)
 - (E) TEMP PAVEMENT MARKING 4" (SOLID, DOUBLE YELLOW)
 - (F) TEMP PAVEMENT MARKING 6" (SOLID, WHITE)
 - (G) TEMP PAVEMENT MARKING 6" (6'-2" SKIP-DASH, WHITE)
 - (H) TEMP PAVEMENT MARKING 8" (SOLID, WHITE)
 - (I) TEMP PAVEMENT MARKING 12" (WHITE CHEVRONS @ 45°, 30' SPACING)
 - (J) TEMP PAVEMENT MARKING 24" (SOLID, WHITE)
 - (K) TEMP PAVEMENT MARKING LETTERS AND SYMBOLS
 - (L) TEMP PAVEMENT MARKING 8" (9'-3" SKIP-DASH, WHITE)
 - (M) TEMP PAVEMENT MARKING 4" (9'-3" SKIP-DASH, WHITE)
 - (N) TEMP PAVEMENT MARKING 8" (6'-2" SKIP-DASH, WHITE)
- * ALL TEMP PAVEMENT MARKINGS SHALL USE MODIFIED URETHANE.



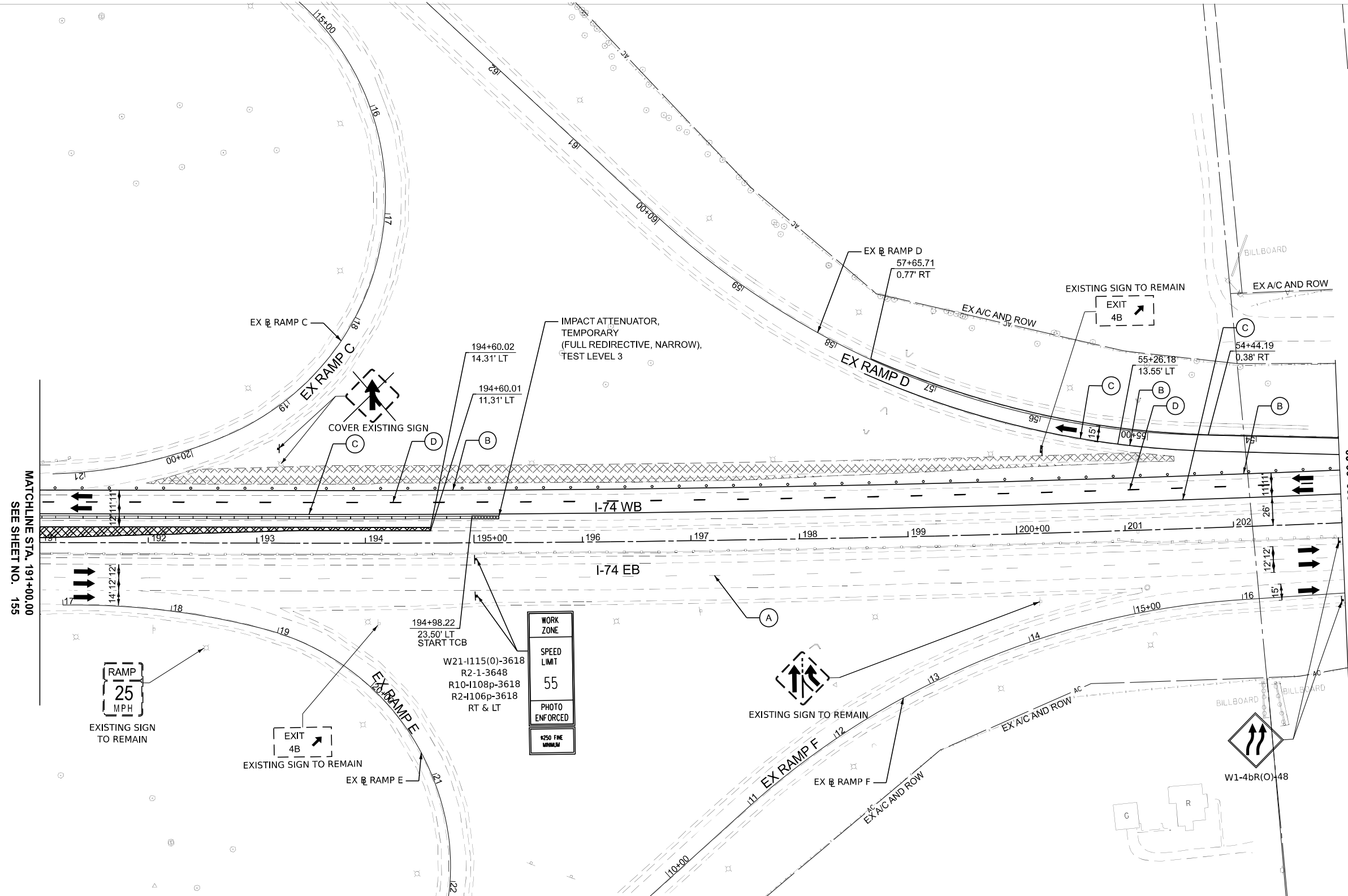
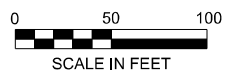
USER NAME = jthill	DESIGNED - JDS	REVISED -
	DRAWN - JTH	REVISED -
	CHECKED - JMG	REVISED -
PLOT DATE = 3/20/2026	DATE = 3/11/2026	REVISED -

STATE OF ILLINOIS
 DEPARTMENT OF TRANSPORTATION

MAINTENANCE OF TRAFFIC PLAN
 PRE-STAGE 3 I-74

SCALE: 1"=50' SHEET 6 OF 20 SHEETS STA. 179+00 TO STA. 191+00

F.A.I. RTE.	SECTION	COUNTY	TOTAL SHEETS	SHEET NO.
74	(81-2)R & (142-1)R	ROCK ISLAND	452	155
CONTRACT NO. 64V40				
ILLINOIS		FED. AID PROJECT		

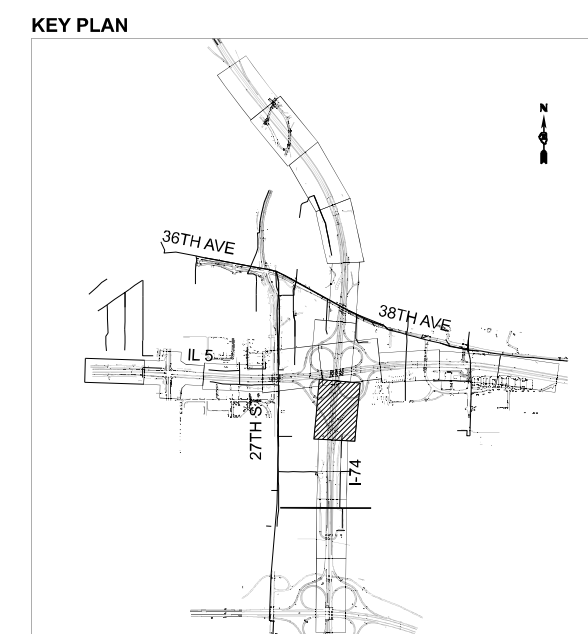


- LEGEND**
- WORK ZONE
 - COMPLETED PERMANENT PAVEMENT
 - TEMPORARY PAVEMENT
 - TEMPORARY PAVEMENT FROM PREVIOUS STAGE
 - CLASS B PATCHES, TYPE IV (SEE MAINTENANCE OF TRAFFIC TYPICAL SECTIONS FOR THICKNESS INFORMATION)
 - DIRECTION OF TRAFFIC FLOW
 - TEMPORARY CONCRETE BARRIER

- TEMPORARY IMPACT ATTENUATOR
- TYPE III BARRICADE
- SIGN
- TYPE II BARRICADE OR DRUM WITH STEADY BURN LIGHT
- VERTICAL PANELS
- DIRECTION INDICATOR BARRICADE WITH STEADY BURN LIGHT
- ARROW BOARD

- (A) EX PAVEMENT MARKING
- (B) TEMP PAVEMENT MARKING 4" (SOLID, WHITE)
- (C) TEMP PAVEMENT MARKING 4" (SOLID, YELLOW)
- (D) TEMP PAVEMENT MARKING 4" (30'-10' SKIP-DASH, WHITE)
- (E) TEMP PAVEMENT MARKING 4" (SOLID, DOUBLE YELLOW)
- (F) TEMP PAVEMENT MARKING 6" (SOLID, WHITE)
- (G) TEMP PAVEMENT MARKING 6" (6'-2' SKIP-DASH, WHITE)

- (H) TEMP PAVEMENT MARKING 8" (SOLID, WHITE)
 - (I) TEMP PAVEMENT MARKING 12" (WHITE CHEVRONS @ 45°, 30' SPACING)
 - (J) TEMP PAVEMENT MARKING 24" (SOLID, WHITE)
 - (K) TEMP PAVEMENT MARKING LETTERS AND SYMBOLS
 - (L) TEMP PAVEMENT MARKING 8" (9'-3' SKIP-DASH, WHITE)
 - (M) TEMP PAVEMENT MARKING 4" (9'-3' SKIP-DASH, WHITE)
 - (N) TEMP PAVEMENT MARKING 8" (6'-2' SKIP-DASH, WHITE)
- * ALL TEMP PAVEMENT MARKINGS SHALL USE MODIFIED URETHANE.



USER NAME = jthill	DESIGNED - JDS	REVISED -
	DRAWN - JTH	REVISED -
	CHECKED - JMG	REVISED -
PLOT DATE = 3/20/2026	DATE - 3/11/2026	REVISED -

**STATE OF ILLINOIS
DEPARTMENT OF TRANSPORTATION**

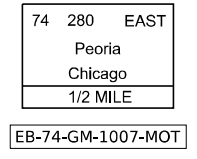
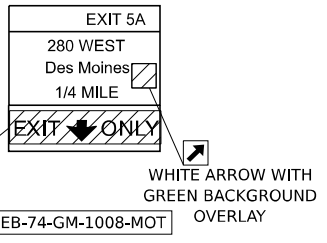
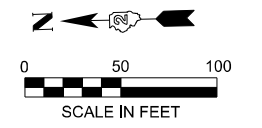
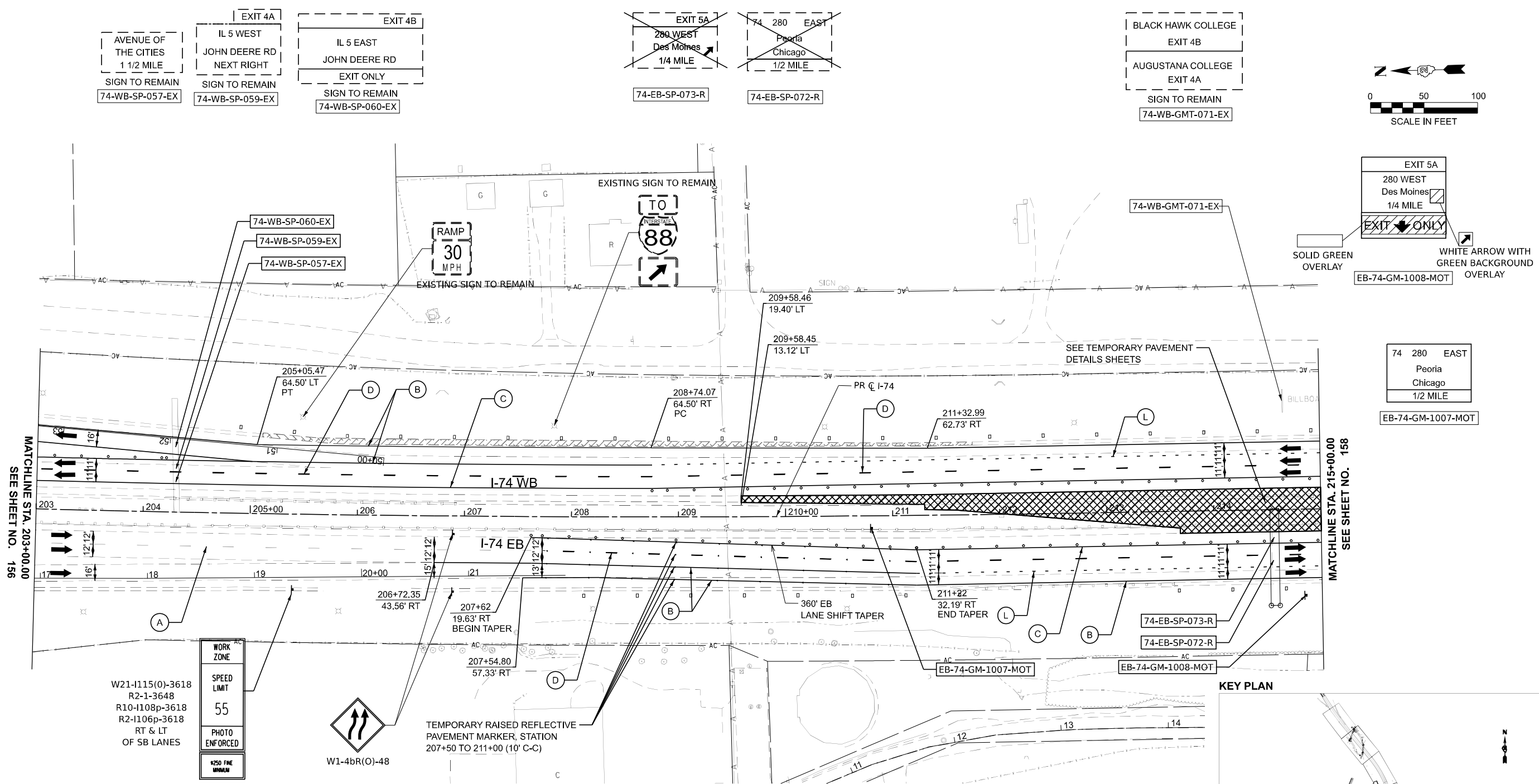
**MAINTENANCE OF TRAFFIC PLAN
PRE-STAGE 3 I-74**

SCALE: 1"=50' SHEET 7 OF 20 SHEETS STA. 191+00 TO STA. 203+00

F.A.I. RTE.	SECTION	COUNTY	TOTAL SHEETS	SHEET NO.
74	(81-2)R & (142-1)R	ROCK ISLAND	452	156
CONTRACT NO. 64V40				
ILLINOIS		FED. AID PROJECT		

MODEL: CL_PR_L74 - Plan 19-2 (Sheet)
 FILE NAME: pwr\m\p\win101_a.e.transyscorp.com\transyscorp\pwr\Documents\Projects_2022\CH401\401220113\Road\Standard Sheets\Advanced Pre-Stage Contract\10-401\0264V40-SHT-3\Staging-Pre-Stage-3_L74_LL-5.dgn

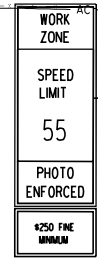
MODEL: CL_PR_L74 - Plan 7 (Sheet)
 FILE NAME: p:\m\pp\w101.ac.transyscorp.com\transyscorp\pw1\Documents\Projects_2022\CH401\401220113\RoadStandard Sheets\Advanced Pre-Stage Contract\10401\0264V40-SHT-3\Stage-3 Pre-Stage-3 L74 IL-5.dgn



MATCHLINE STA. 203+00.00
SEE SHEET NO. 156

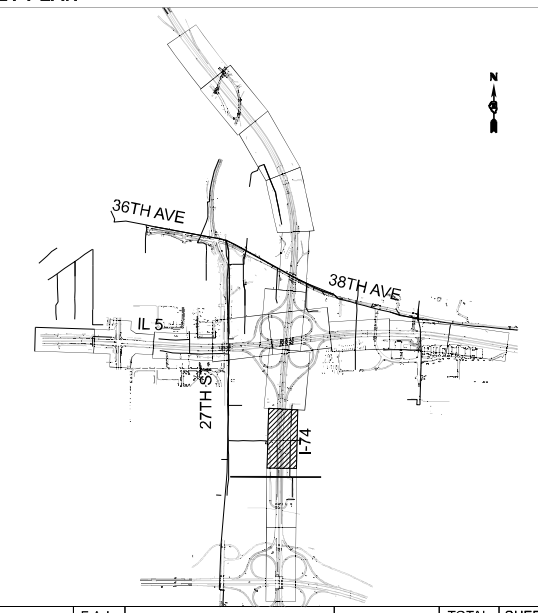
MATCHLINE STA. 215+00.00
SEE SHEET NO. 158

W21-I115(0)-3618
R2-1-3648
R10-I108p-3618
R2-I106p-3618
RT & LT
OF SB LANES



TEMPORARY RAISED REFLECTIVE
PAVEMENT MARKER, STATION
207+50 TO 211+00 (10' C-C)

KEY PLAN



LEGEND

- | | | | | | | | |
|--|--|--|--|--|---|--|---|
| | WORK ZONE | | TEMPORARY IMPACT ATTENUATOR | | EX PAVEMENT MARKING | | TEMP PAVEMENT MARKING 8" (SOLID, WHITE) |
| | COMPLETED PERMANENT PAVEMENT | | TYPE III BARRICADE | | TEMP PAVEMENT MARKING 4" (SOLID, WHITE) | | TEMP PAVEMENT MARKING 12" (WHITE CHEVRONS @ 45°, 30' SPACING) |
| | TEMPORARY PAVEMENT | | SIGN | | TEMP PAVEMENT MARKING 4" (SOLID, YELLOW) | | TEMP PAVEMENT MARKING 24" (SOLID, WHITE) |
| | TEMPORARY PAVEMENT FROM PREVIOUS STAGE | | TYPE II BARRICADE OR DRUM WITH STEADY BURN LIGHT | | TEMP PAVEMENT MARKING 4" (30'-10' SKIP-DASH, WHITE) | | TEMP PAVEMENT MARKING LETTERS AND SYMBOLS |
| | CLASS B PATCHES, TYPE IV (SEE MAINTENANCE OF TRAFFIC TYPICAL SECTIONS FOR THICKNESS INFORMATION) | | VERTICAL PANELS | | TEMP PAVEMENT MARKING 4" (SOLID, DOUBLE YELLOW) | | TEMP PAVEMENT MARKING 8" (9'-3' SKIP-DASH, WHITE) |
| | DIRECTION OF TRAFFIC FLOW | | DIRECTION INDICATOR BARRICADE WITH STEADY BURN LIGHT | | TEMP PAVEMENT MARKING 6" (SOLID, WHITE) | | TEMP PAVEMENT MARKING 4" (9'-3' SKIP-DASH, WHITE) |
| | TEMPORARY CONCRETE BARRIER | | ARROW BOARD | | TEMP PAVEMENT MARKING 6" (6'-2' SKIP-DASH, WHITE) | | TEMP PAVEMENT MARKING 8" (6'-2' SKIP-DASH, WHITE) |

* ALL TEMP PAVEMENT MARKINGS SHALL USE MODIFIED URETHANE.



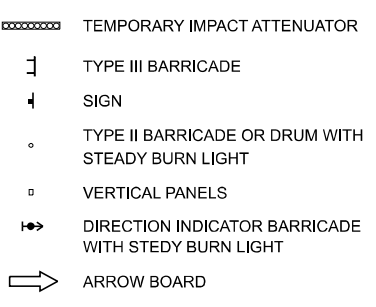
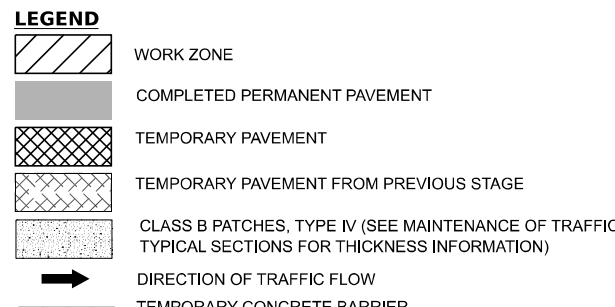
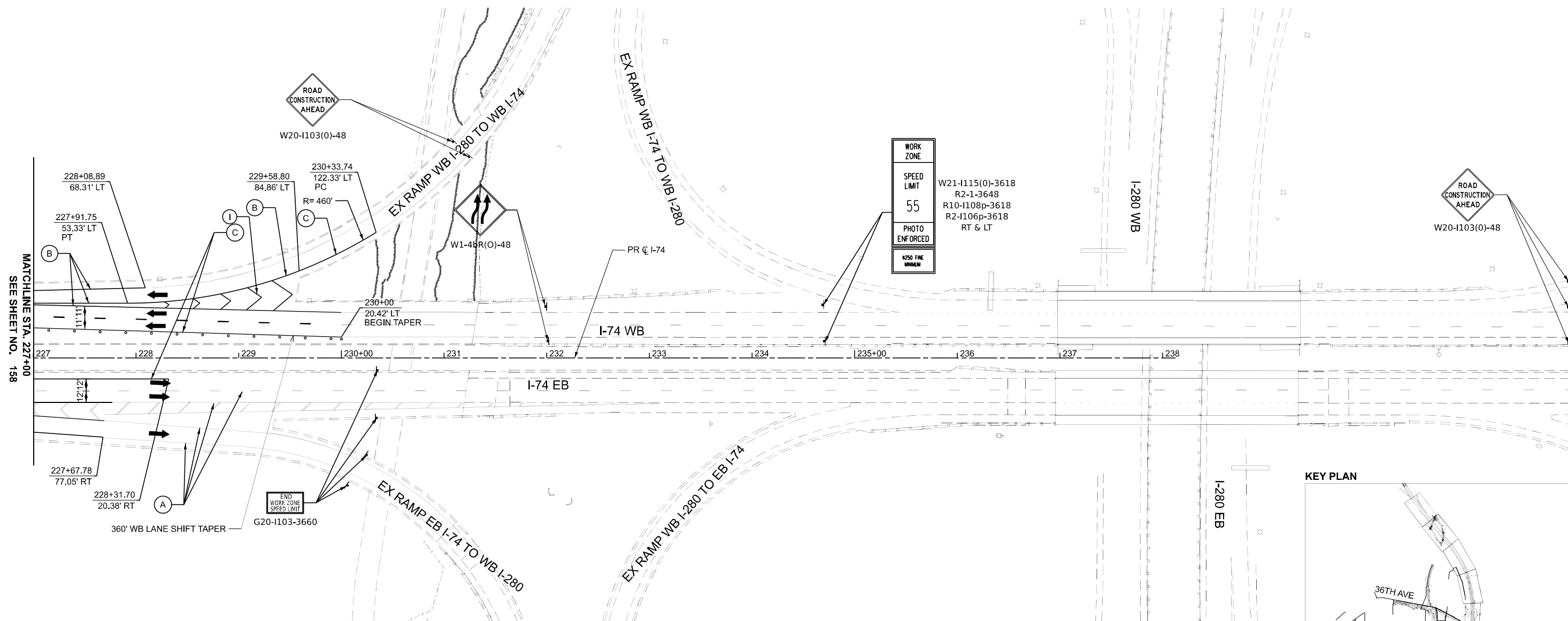
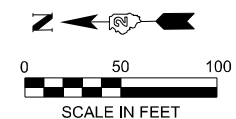
USER NAME = jthill	DESIGNED - JDS	REVISED -
	DRAWN - JTH	REVISED -
	CHECKED - JMG	REVISED -
PLOT DATE = 3/20/2026	DATE - 3/11/2026	REVISED -

STATE OF ILLINOIS
DEPARTMENT OF TRANSPORTATION

MAINTENANCE OF TRAFFIC PLAN
PRE-STAGE 3 I-74

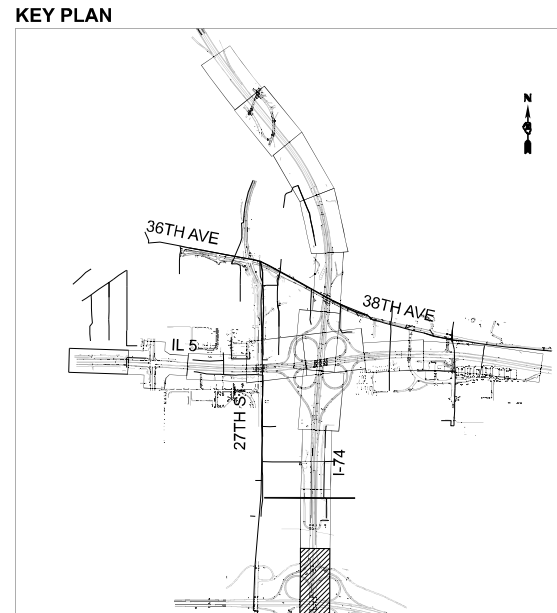
SCALE: 1"=50' SHEET 8 OF 20 SHEETS STA. 203+00 TO STA. 215+00

F.A.I. RTE.	SECTION	COUNTY	TOTAL SHEETS	SHEET NO.
74	(81-2)R & (142-1)R	ROCK ISLAND	452	157
CONTRACT NO. 64V40				
ILLINOIS		FED. AID PROJECT		



- (A) EX PAVEMENT MARKING
- (B) TEMP PAVEMENT MARKING 4" (SOLID, WHITE)
- (C) TEMP PAVEMENT MARKING 4" (SOLID, YELLOW)
- (D) TEMP PAVEMENT MARKING 4" (30'-10" SKIP-DASH, WHITE)
- (E) TEMP PAVEMENT MARKING 4" (SOLID, DOUBLE YELLOW)
- (F) TEMP PAVEMENT MARKING 6" (SOLID, WHITE)
- (G) TEMP PAVEMENT MARKING 6" (6'-2" SKIP-DASH, WHITE)

- (H) TEMP PAVEMENT MARKING 8" (SOLID, WHITE)
 - (I) TEMP PAVEMENT MARKING 12" (WHITE CHEVRONS @ 45°, 30' SPACING)
 - (J) TEMP PAVEMENT MARKING 24" (SOLID, WHITE)
 - (K) TEMP PAVEMENT MARKING LETTERS AND SYMBOLS
 - (L) TEMP PAVEMENT MARKING 8" (9'-3" SKIP-DASH, WHITE)
 - (M) TEMP PAVEMENT MARKING 4" (9'-3" SKIP-DASH, WHITE)
 - (N) TEMP PAVEMENT MARKING 8" (6'-2" SKIP-DASH, WHITE)
- * ALL TEMP PAVEMENT MARKINGS SHALL USE MODIFIED URETHANE.



MODEL: CL_PR_I-74-23 (Sheet)
 FILE NAME: p:\p\pp\win10_a.e.transyscorp.com\transyscorp\pw1\Documents\Projects_2022\CH401\401220113\Road\Standard Sheets\Advanced Pre-Stage Contract\10401\0264V40-SHT-3\Staging-Pre-Stage-3_I-74_IL-5.dgn



USER NAME = jthill	DESIGNED - JDS	REVISED -
	DRAWN - JTH	REVISED -
	CHECKED - JMG	REVISED -
PLOT DATE = 3/20/2026	DATE - 3/11/2026	REVISED -

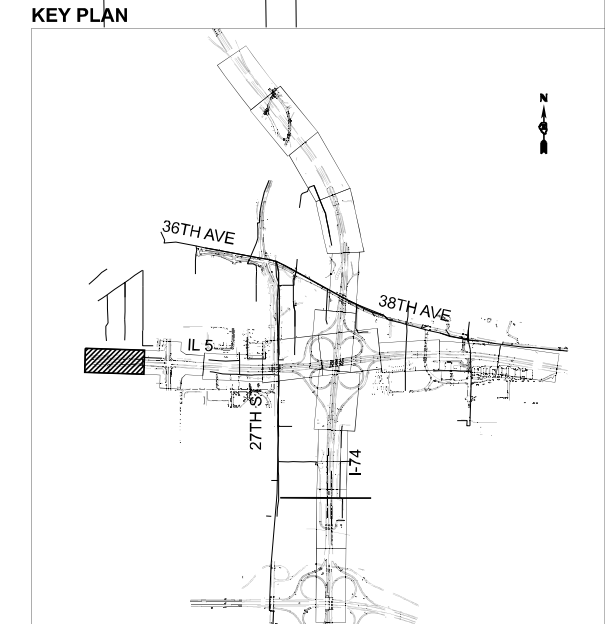
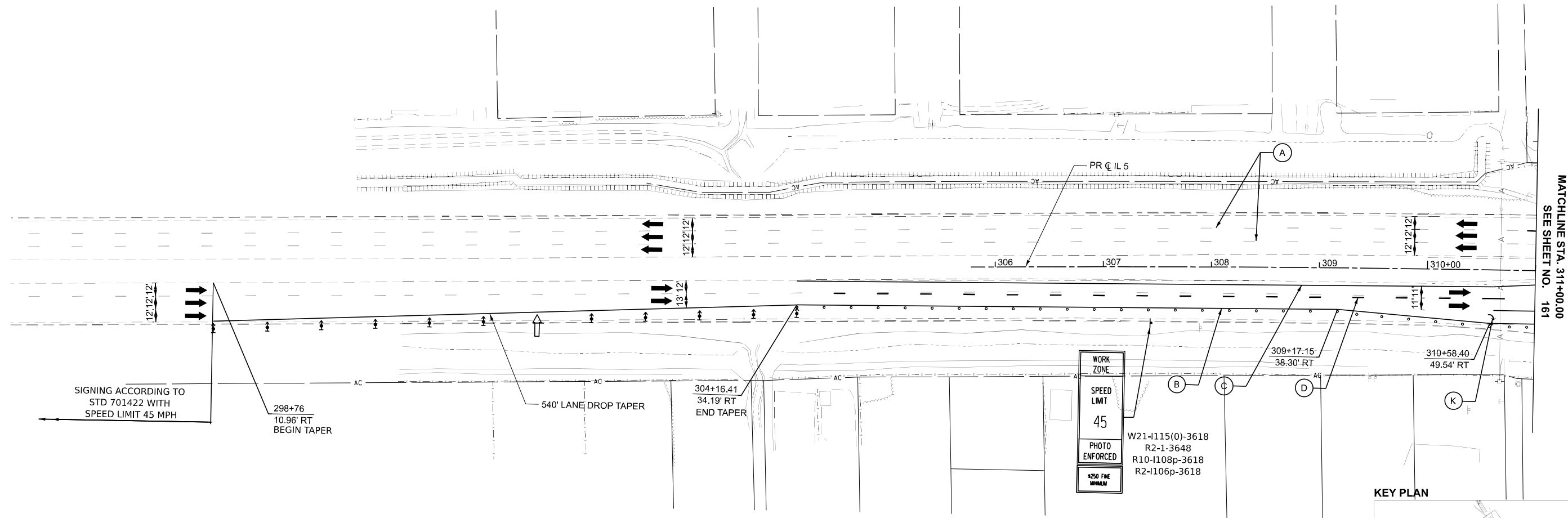
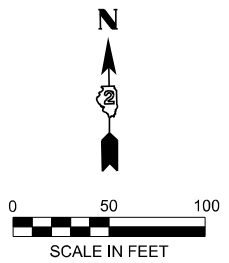
**STATE OF ILLINOIS
DEPARTMENT OF TRANSPORTATION**

**MAINTENANCE OF TRAFFIC PLAN
PRE-STAGE 3 I-74**

SCALE: 1"=50' SHEET 10 OF 20 SHEETS STA. 227+00 TO STA. 238+00

F.A.I. RTE.	SECTION	COUNTY	TOTAL SHEETS	SHEET NO.
74	(81-2)R & (142-1)R	ROCK ISLAND	452	159
CONTRACT NO. 64V40				
ILLINOIS FED. AID PROJECT				

MODEL: CL_PR_IL-5_Plan 13 (Sheet)
 FILE NAME: p:\p\pp\win10_a.ctb\transyscorp\pwr1\Documents\Projects_2022\CH401\401220113\Road\Standard Sheets\Advanced Pre-Stage Contract\10-401\026140-SHT-3\Staging-Pre-Stage-3_L74_IL-5.dgn



LEGEND

- WORK ZONE
- COMPLETED PERMANENT PAVEMENT
- TEMPORARY PAVEMENT
- TEMPORARY PAVEMENT FROM PREVIOUS STAGE
- CLASS B PATCHES, TYPE IV (SEE MAINTENANCE OF TRAFFIC TYPICAL SECTIONS FOR THICKNESS INFORMATION)
- DIRECTION OF TRAFFIC FLOW
- TEMPORARY CONCRETE BARRIER

- TEMPORARY IMPACT ATTENUATOR
- TYPE III BARRICADE
- SIGN
- TYPE II BARRICADE OR DRUM WITH STEADY BURN LIGHT
- VERTICAL PANELS
- DIRECTION INDICATOR BARRICADE WITH STEADY BURN LIGHT
- ARROW BOARD

- (A) EX PAVEMENT MARKING
- (B) TEMP PAVEMENT MARKING 4" (SOLID, WHITE)
- (C) TEMP PAVEMENT MARKING 4" (SOLID, YELLOW)
- (D) TEMP PAVEMENT MARKING 4" (30'-10' SKIP-DASH, WHITE)
- (E) TEMP PAVEMENT MARKING 4" (SOLID, DOUBLE YELLOW)
- (F) TEMP PAVEMENT MARKING 6" (SOLID, WHITE)
- (G) TEMP PAVEMENT MARKING 6" (6'-2' SKIP-DASH, WHITE)

- (H) TEMP PAVEMENT MARKING 8" (SOLID, WHITE)
 - (I) TEMP PAVEMENT MARKING 12" (WHITE CHEVRONS @ 45°, 30' SPACING)
 - (J) TEMP PAVEMENT MARKING 24" (SOLID, WHITE)
 - (K) TEMP PAVEMENT MARKING LETTERS AND SYMBOLS
 - (L) TEMP PAVEMENT MARKING 8" (9'-3' SKIP-DASH, WHITE)
 - (M) TEMP PAVEMENT MARKING 4" (9'-3' SKIP-DASH, WHITE)
 - (N) TEMP PAVEMENT MARKING 8" (6'-2' SKIP-DASH, WHITE)
- * ALL TEMP PAVEMENT MARKINGS SHALL USE MODIFIED URETHANE.



USER NAME = jthill	DESIGNED - JDS	REVISED -
	DRAWN - JTH	REVISED -
	CHECKED - JMG	REVISED -
PLOT DATE = 3/20/2026	DATE - 3/11/2026	REVISED -

**STATE OF ILLINOIS
 DEPARTMENT OF TRANSPORTATION**

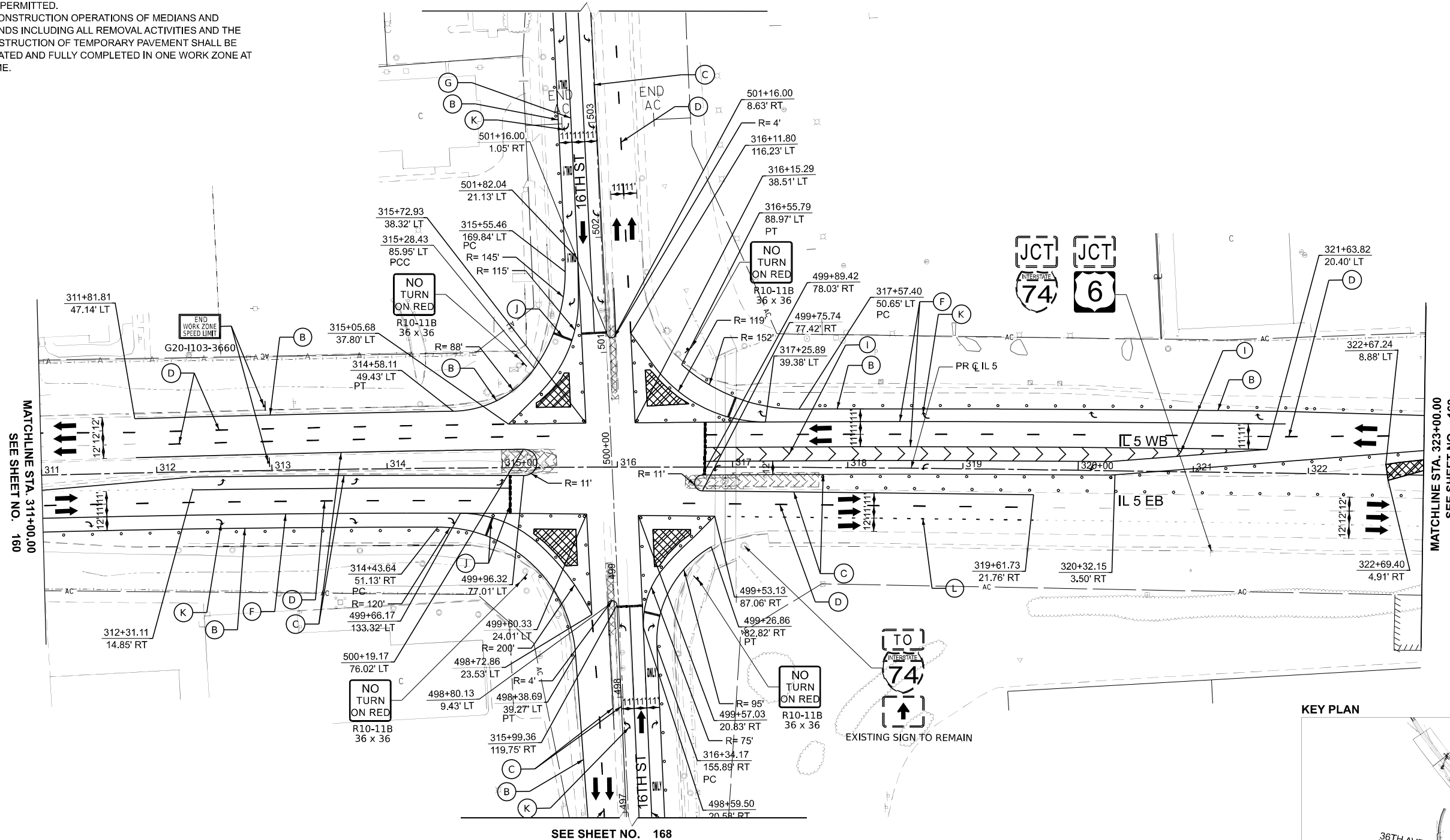
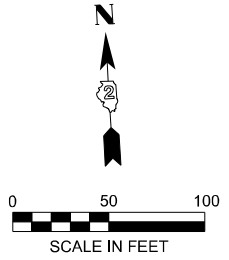
**MAINTENANCE OF TRAFFIC PLAN
 PRE-STAGE 3 IL 5**

SCALE: 1"=50' SHEET 11 OF 20 SHEETS STA. 305+78 TO STA. 311+00

F.A.I. RTE.	SECTION	COUNTY	TOTAL SHEETS	SHEET NO.
74	(81-2)R & (142-1)R	ROCK ISLAND	452	160
CONTRACT NO. 64V40				
ILLINOIS FED. AID PROJECT				

NOTES:
 1. CONSTRUCTION OPERATIONS ON BOTH SIDES OF THE PAVEMENT AT ANY ONE LOCATION AT THE SAME TIME IS NOT PERMITTED.
 RECONSTRUCTION OPERATIONS OF MEDIANS AND ISLANDS INCLUDING ALL REMOVAL ACTIVITIES AND THE CONSTRUCTION OF TEMPORARY PAVEMENT SHALL BE INITIATED AND FULLY COMPLETED IN ONE WORK ZONE AT A TIME.

SEE SHEET NO. 169



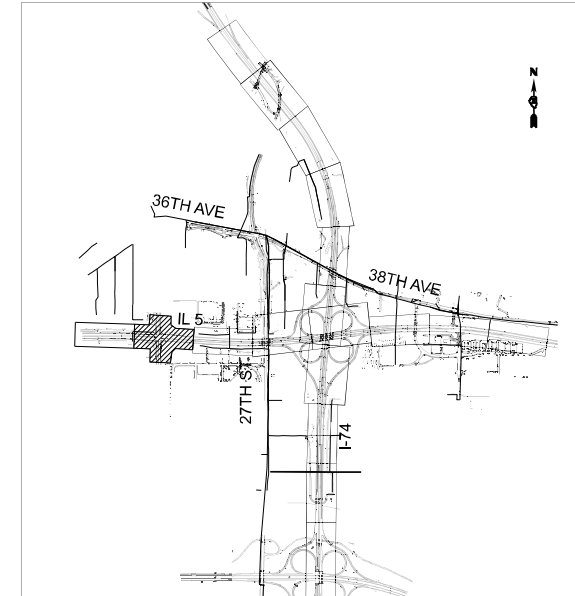
SEE SHEET NO. 168

LEGEND

- WORK ZONE
- COMPLETED PERMANENT PAVEMENT
- TEMPORARY PAVEMENT
- TEMPORARY PAVEMENT FROM PREVIOUS STAGE
- CLASS B PATCHES, TYPE IV (SEE MAINTENANCE OF TRAFFIC TYPICAL SECTIONS FOR THICKNESS INFORMATION)
- DIRECTION OF TRAFFIC FLOW
- TEMPORARY CONCRETE BARRIER
- TEMPORARY IMPACT ATTENUATOR
- TYPE III BARRICADE
- SIGN
- TYPE II BARRICADE OR DRUM WITH STEADY BURN LIGHT
- VERTICAL PANELS
- DIRECTION INDICATOR BARRICADE WITH STEADY BURN LIGHT
- ARROW BOARD

- (A) EX PAVEMENT MARKING
 - (B) TEMP PAVEMENT MARKING 4" (SOLID, WHITE)
 - (C) TEMP PAVEMENT MARKING 4" (SOLID, YELLOW)
 - (D) TEMP PAVEMENT MARKING 4" (30'-10' SKIP-DASH, WHITE)
 - (E) TEMP PAVEMENT MARKING 4" (SOLID, DOUBLE YELLOW)
 - (F) TEMP PAVEMENT MARKING 6" (SOLID, WHITE)
 - (G) TEMP PAVEMENT MARKING 6" (6'-2' SKIP-DASH, WHITE)
 - (H) TEMP PAVEMENT MARKING 8" (SOLID, WHITE)
 - (I) TEMP PAVEMENT MARKING 12" (WHITE CHEVRONS @ 45°, 30' SPACING)
 - (J) TEMP PAVEMENT MARKING 24" (SOLID, WHITE)
 - (K) TEMP PAVEMENT MARKING LETTERS AND SYMBOLS
 - (L) TEMP PAVEMENT MARKING 8" (9'-3' SKIP-DASH, WHITE)
 - (M) TEMP PAVEMENT MARKING 4" (9'-3' SKIP-DASH, WHITE)
 - (N) TEMP PAVEMENT MARKING 8" (6'-2' SKIP-DASH, WHITE)
- * ALL TEMP PAVEMENT MARKINGS SHALL USE MODIFIED URETHANE.

KEY PLAN



MODEL: CL_PR_IL-5_Plan_14 (Sheet) FILE NAME: p:\p\pp\win10_a-e.transyscorp.com\transyscorp\pw1\Documents\Projects\2022\CH401\401220113\Road\Standard Sheets\Advanced Pre-Stage Contract\10401\0264V40-SHT-Staging-Pre-Stage-3_I-74_IL-5.dgn



USER NAME = jthill	DESIGNED - JDS	REVISED -
	DRAWN - JTH	REVISED -
	CHECKED - JMG	REVISED -
PLOT DATE = 3/20/2026	DATE - 3/11/2026	REVISED -

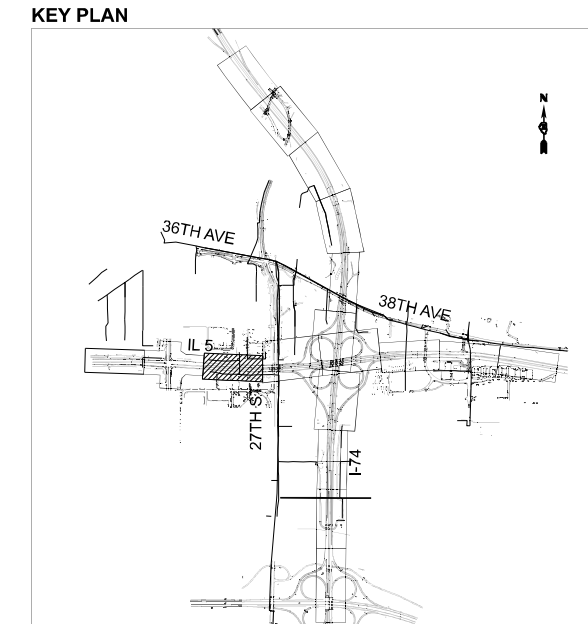
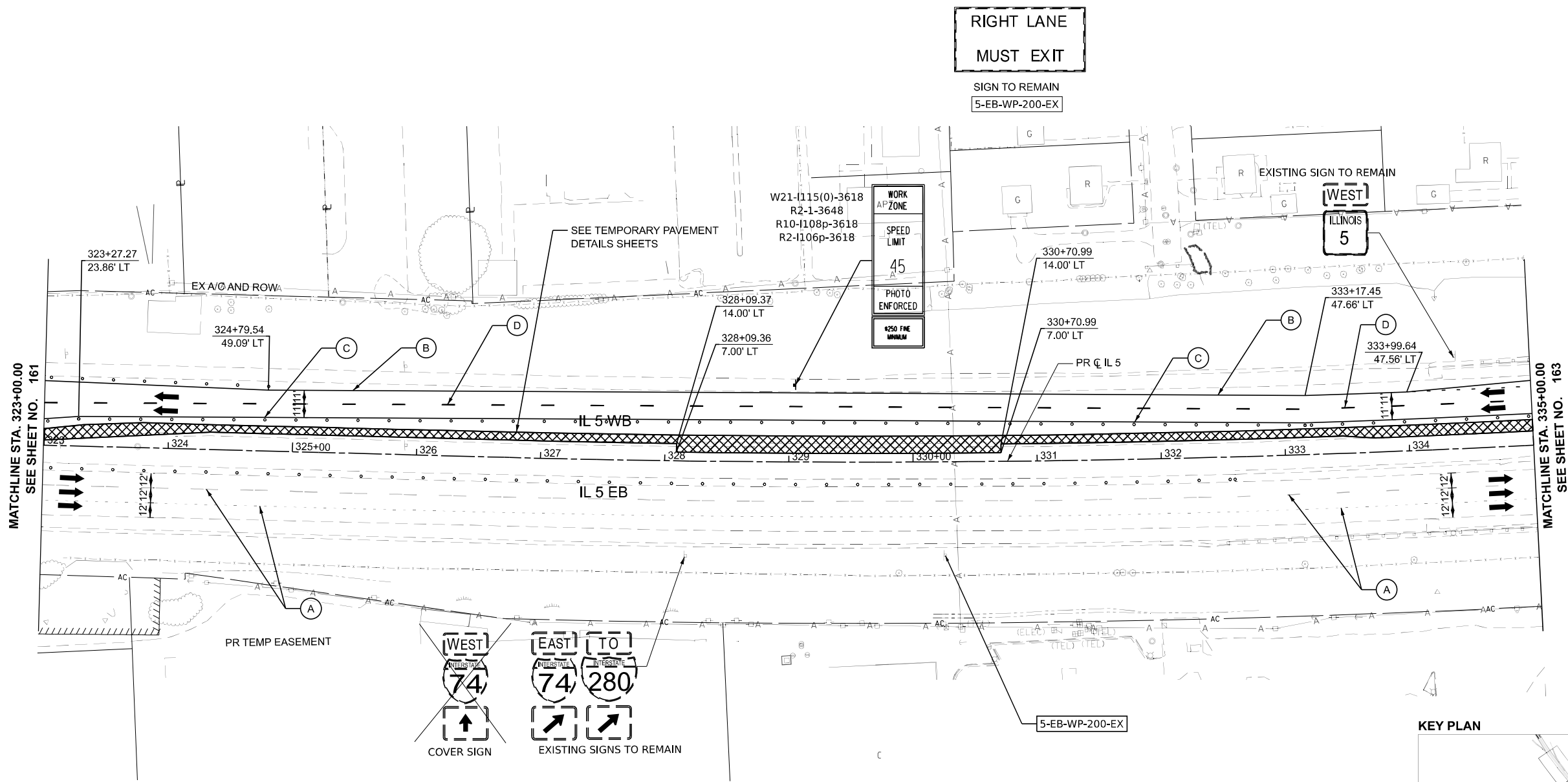
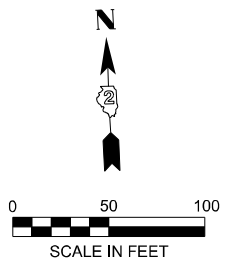
**STATE OF ILLINOIS
 DEPARTMENT OF TRANSPORTATION**

**MAINTENANCE OF TRAFFIC PLAN
 PRE-STAGE 3 IL 5**

SCALE: 1"=50' SHEET 12 OF 20 SHEETS STA. 311+00 TO STA. 323+00

F.A.I. RTE.	SECTION	COUNTY	TOTAL SHEETS	SHEET NO.
74	(81-2)R & (142-1)R	ROCK ISLAND	452	161
CONTRACT NO. 64V40				
ILLINOIS FED. AID PROJECT				

MODEL: CL_PR_IL5_Plan 15 (Sheet)
 FILE NAME: p:\p\pp\win01_a.ctb\transyscorp\pwr1\Documents\Projects_2022\CH401\401220113\Road\Standard Sheets\Advanced Pre-Stage Contract\10-401\0264V40-SHT-Staging-Pre-Stage-3_I74_IL5.dgn



LEGEND

- WORK ZONE
- COMPLETED PERMANENT PAVEMENT
- TEMPORARY PAVEMENT
- TEMPORARY PAVEMENT FROM PREVIOUS STAGE
- CLASS B PATCHES, TYPE IV (SEE MAINTENANCE OF TRAFFIC TYPICAL SECTIONS FOR THICKNESS INFORMATION)
- DIRECTION OF TRAFFIC FLOW
- TEMPORARY CONCRETE BARRIER
- TEMPORARY IMPACT ATTENUATOR
- TYPE III BARRICADE
- SIGN
- TYPE II BARRICADE OR DRUM WITH STEADY BURN LIGHT
- VERTICAL PANELS
- DIRECTION INDICATOR BARRICADE WITH STEADY BURN LIGHT
- ARROW BOARD

- (A) EX PAVEMENT MARKING
 - (B) TEMP PAVEMENT MARKING 4" (SOLID, WHITE)
 - (C) TEMP PAVEMENT MARKING 4" (SOLID, YELLOW)
 - (D) TEMP PAVEMENT MARKING 4" (30'-10' SKIP-DASH, WHITE)
 - (E) TEMP PAVEMENT MARKING 4" (SOLID, DOUBLE YELLOW)
 - (F) TEMP PAVEMENT MARKING 6" (SOLID, WHITE)
 - (G) TEMP PAVEMENT MARKING 6" (6'-2' SKIP-DASH, WHITE)
 - (H) TEMP PAVEMENT MARKING 8" (SOLID, WHITE)
 - (I) TEMP PAVEMENT MARKING 12" (WHITE CHEVRONS @ 45°, 30' SPACING)
 - (J) TEMP PAVEMENT MARKING 24" (SOLID, WHITE)
 - (K) TEMP PAVEMENT MARKING LETTERS AND SYMBOLS
 - (L) TEMP PAVEMENT MARKING 8" (9'-3' SKIP-DASH, WHITE)
 - (M) TEMP PAVEMENT MARKING 4" (9'-3' SKIP-DASH, WHITE)
 - (N) TEMP PAVEMENT MARKING 8" (6'-2' SKIP-DASH, WHITE)
- * ALL TEMP PAVEMENT MARKINGS SHALL USE MODIFIED URETHANE.



USER NAME = jthill	DESIGNED - JDS	REVISED -
	DRAWN - JTH	REVISED -
	CHECKED - JMG	REVISED -
PLOT DATE = 3/20/2026	DATE - 3/11/2026	REVISED -

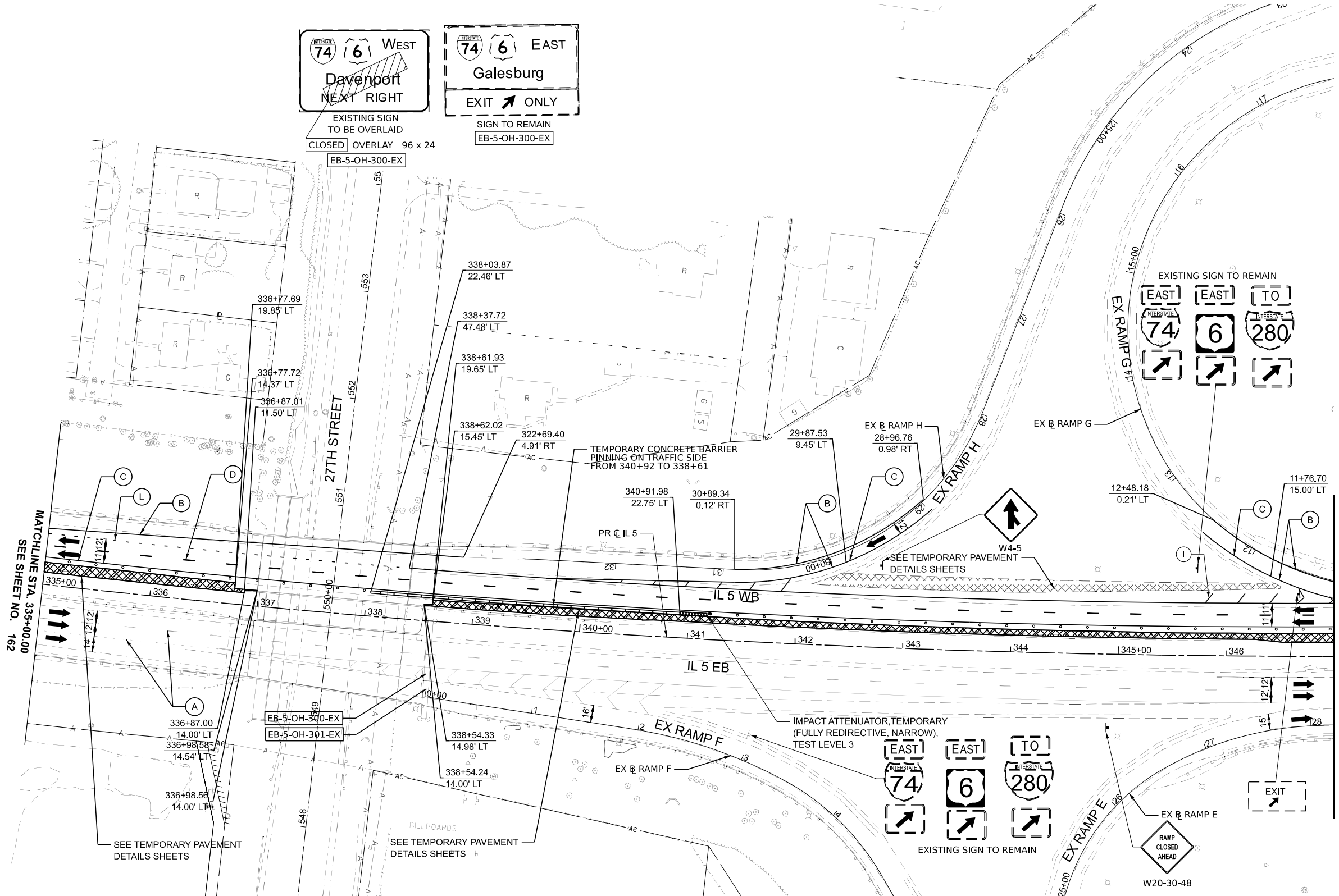
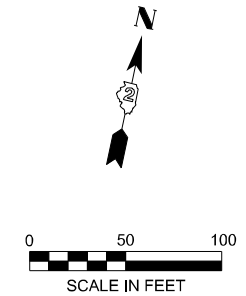
**STATE OF ILLINOIS
 DEPARTMENT OF TRANSPORTATION**

**MAINTENANCE OF TRAFFIC PLAN
 PRE-STAGE 3 IL 5**

SCALE: 1"=50' SHEET 13 OF 20 SHEETS STA. 323+00 TO STA. 335+00

F.A.I. RTE.	SECTION	COUNTY	TOTAL SHEETS	SHEET NO.
74	(81-2)R & (142-1)R	ROCK ISLAND	452	162
CONTRACT NO. 64V40				
ILLINOIS FED. AID PROJECT				

MODEL: CL_PR_IL-5_Plan 3.1 (Sheet)
 FILE NAME: p:\p\pp\win01_a-e.transyscorp.com\transyscorp\pw1\Documents\Projects_2022\CH401\401220113\RoadStandardSheets\AdvancedPre-Stage Contract\10401\10264V40-SHT-Staging-Pre-Stage-3_174_IL-5.dgn



LEGEND

	WORK ZONE
	COMPLETED PERMANENT PAVEMENT
	TEMPORARY PAVEMENT
	TEMPORARY PAVEMENT FROM PREVIOUS STAGE
	CLASS B PATCHES, TYPE IV (SEE MAINTENANCE OF TRAFFIC TYPICAL SECTIONS FOR THICKNESS INFORMATION)
	DIRECTION OF TRAFFIC FLOW
	TEMPORARY CONCRETE BARRIER

	TEMPORARY IMPACT ATTENUATOR
	TYPE III BARRICADE
	SIGN
	TYPE II BARRICADE OR DRUM WITH STEADY BURN LIGHT
	VERTICAL PANELS
	DIRECTION INDICATOR BARRICADE WITH STEADY BURN LIGHT
	ARROW BOARD

(A)	EX PAVEMENT MARKING
(B)	TEMP PAVEMENT MARKING 4" (SOLID, WHITE)
(C)	TEMP PAVEMENT MARKING 4" (SOLID, YELLOW)
(D)	TEMP PAVEMENT MARKING 4" (30'-10" SKIP-DASH, WHITE)
(E)	TEMP PAVEMENT MARKING 4" (SOLID, DOUBLE YELLOW)
(F)	TEMP PAVEMENT MARKING 6" (SOLID, WHITE)
(G)	TEMP PAVEMENT MARKING 6" (6'-2" SKIP-DASH, WHITE)

(H)	TEMP PAVEMENT MARKING 8" (SOLID, WHITE)
(I)	TEMP PAVEMENT MARKING 12" (WHITE CHEVRONS @ 45°, 30' SPACING)
(J)	TEMP PAVEMENT MARKING 24" (SOLID, WHITE)
(K)	TEMP PAVEMENT MARKING LETTERS AND SYMBOLS
(L)	TEMP PAVEMENT MARKING 8" (9'-3" SKIP-DASH, WHITE)
(M)	TEMP PAVEMENT MARKING 4" (9'-3" SKIP-DASH, WHITE)
(N)	TEMP PAVEMENT MARKING 8" (6'-2" SKIP-DASH, WHITE)

* ALL TEMP PAVEMENT MARKINGS SHALL USE MODIFIED URETHANE.



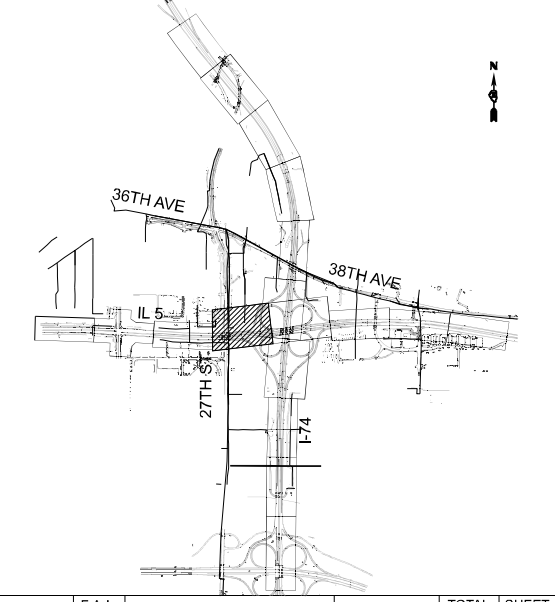
USER NAME	= jthill	DESIGNED	- JDS	REVISED	-
		DRAWN	- JTH	REVISED	-
		CHECKED	- JMG	REVISED	-
PLOT DATE	= 3/20/2026	DATE	= 3/11/2026	REVISED	-

**STATE OF ILLINOIS
 DEPARTMENT OF TRANSPORTATION**

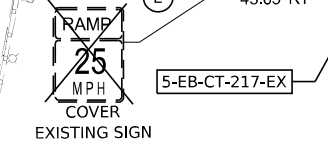
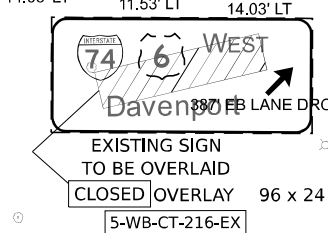

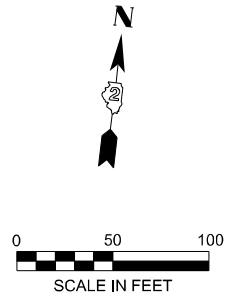
**MAINTENANCE OF TRAFFIC PLAN
 PRE-STAGE 3 IL 5**

SCALE: 1"=50' SHEET 14 OF 20 SHEETS STA. 335+00 TO STA. 347+00

KEY PLAN



F.A.I. RTE.	SECTION	COUNTY	TOTAL SHEETS	SHEET NO.
74	(81-2)R & (142-1)R	ROCK ISLAND	452	163
CONTRACT NO. 64V40				
ILLINOIS		FED. AID PROJECT		



MODEL: CL_PR_IL-5_Plan 3.2 (Sheet)
 FILE NAME: p:\p\p\win01_ae.transyscorp.com\transyscorp\p1\Documents\Projects_2022\CH401\401220113\Road\Standard Sheets\Advanced Pre-Stage Contract\104010264V40-SHT-Staging-Pre-Stage-3_IL74_IL-5.dgn

LEGEND

- WORK ZONE
- COMPLETED PERMANENT PAVEMENT
- TEMPORARY PAVEMENT
- TEMPORARY PAVEMENT FROM PREVIOUS STAGE
- CLASS B PATCHES, TYPE IV (SEE MAINTENANCE OF TRAFFIC TYPICAL SECTIONS FOR THICKNESS INFORMATION)
- DIRECTION OF TRAFFIC FLOW
- TEMPORARY CONCRETE BARRIER
- TEMPORARY IMPACT ATTENUATOR
- TYPE III BARRICADE
- SIGN
- TYPE II BARRICADE OR DRUM WITH STEADY BURN LIGHT
- VERTICAL PANELS
- DIRECTION INDICATOR BARRICADE WITH STEADY BURN LIGHT
- ARROW BOARD

- (A) EX PAVEMENT MARKING
 - (B) TEMP PAVEMENT MARKING 4" (SOLID, WHITE)
 - (C) TEMP PAVEMENT MARKING 4" (SOLID, YELLOW)
 - (D) TEMP PAVEMENT MARKING 4" (30'-10' SKIP-DASH, WHITE)
 - (E) TEMP PAVEMENT MARKING 4" (SOLID, DOUBLE YELLOW)
 - (F) TEMP PAVEMENT MARKING 6" (SOLID, WHITE)
 - (G) TEMP PAVEMENT MARKING 6" (6'-2' SKIP-DASH, WHITE)
 - (H) TEMP PAVEMENT MARKING 8" (SOLID, WHITE)
 - (I) TEMP PAVEMENT MARKING 12" (WHITE CHEVRONS @ 45°, 30' SPACING)
 - (J) TEMP PAVEMENT MARKING 24" (SOLID, WHITE)
 - (K) TEMP PAVEMENT MARKING LETTERS AND SYMBOLS
 - (L) TEMP PAVEMENT MARKING 8" (9'-3' SKIP-DASH, WHITE)
 - (M) TEMP PAVEMENT MARKING 4" (9'-3' SKIP-DASH, WHITE)
 - (N) TEMP PAVEMENT MARKING 8" (6'-2' SKIP-DASH, WHITE)
- * ALL TEMP PAVEMENT MARKINGS SHALL USE MODIFIED URETHANE.



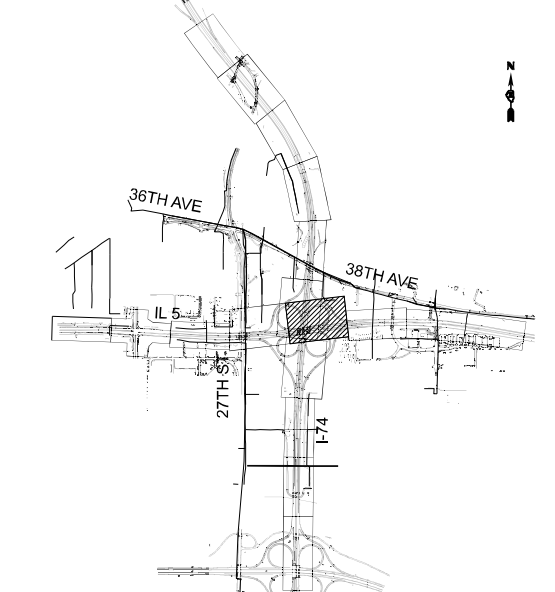
USER NAME = jthill	DESIGNED - JDS	REVISED -
	DRAWN - JTH	REVISED -
	CHECKED - JMG	REVISED -
PLOT DATE = 3/20/2026	DATE = 3/11/2026	REVISED -

**STATE OF ILLINOIS
DEPARTMENT OF TRANSPORTATION**

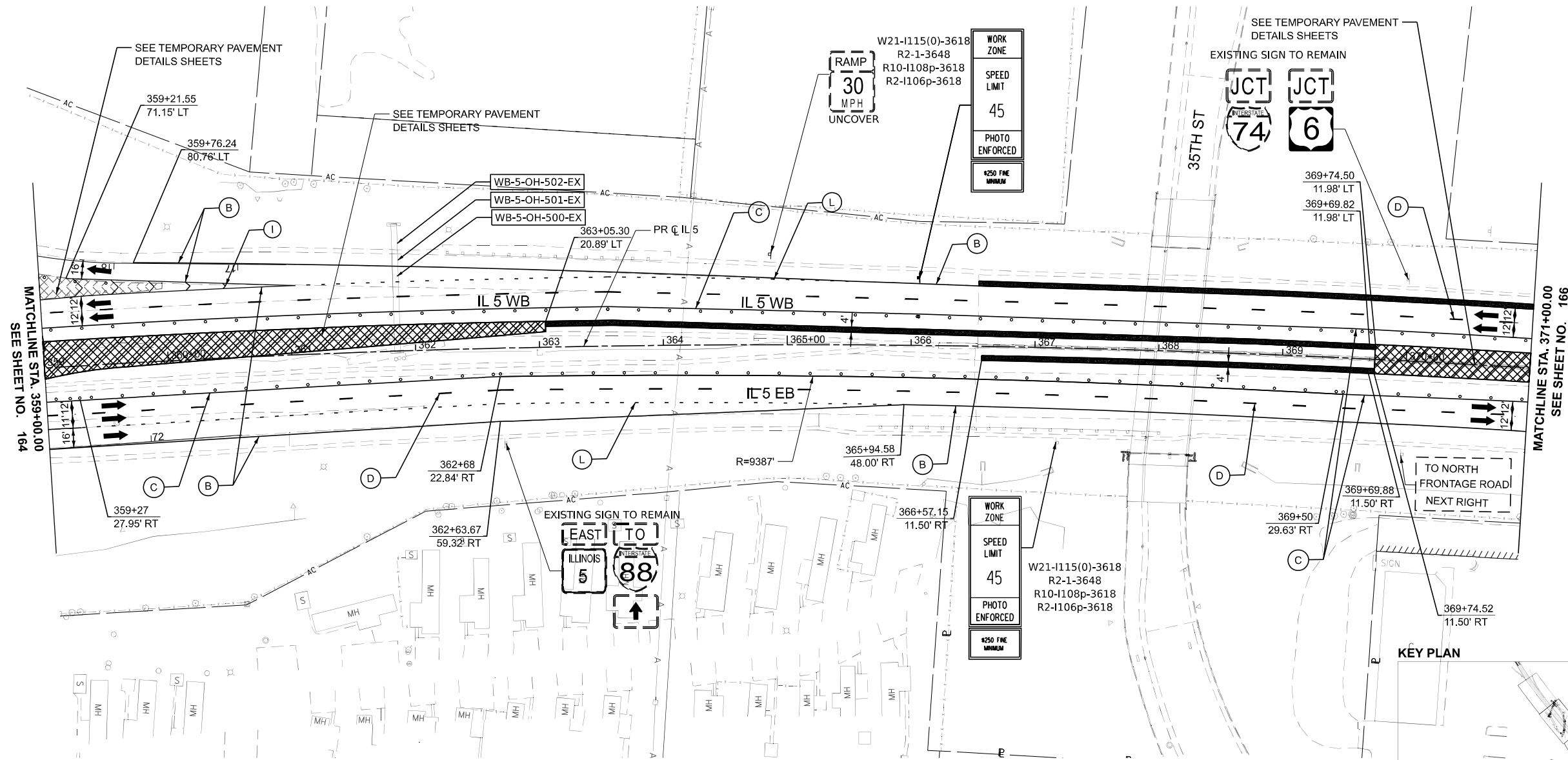
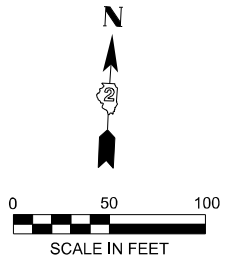
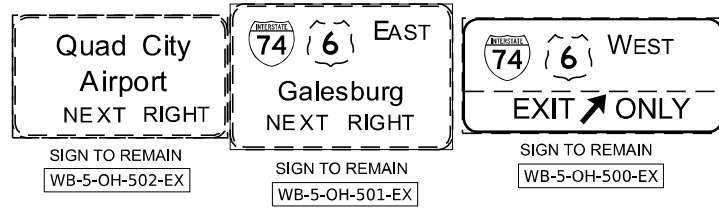
**MAINTENANCE OF TRAFFIC PLAN
PRE-STAGE 3 IL 5**

SCALE: 1"=50' SHEET 15 OF 20 SHEETS STA. 347+00 TO STA. 359+00

KEY PLAN



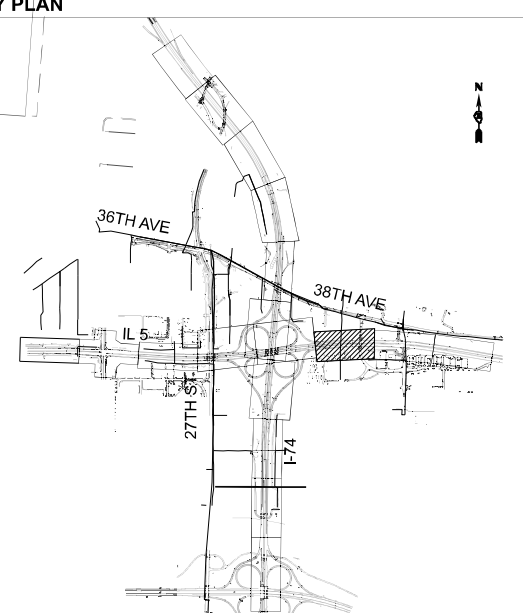
F.A.I. RTE.	SECTION	COUNTY	TOTAL SHEETS	SHEET NO.
74	(81-2)R & (142-1)R	ROCK ISLAND	452	164
CONTRACT NO. 64V40				
		ILLINOIS	FED. AID PROJECT	



LEGEND

- WORK ZONE
- COMPLETED PERMANENT PAVEMENT
- TEMPORARY PAVEMENT
- TEMPORARY PAVEMENT FROM PREVIOUS STAGE
- CLASS B PATCHES, TYPE IV (SEE MAINTENANCE OF TRAFFIC TYPICAL SECTIONS FOR THICKNESS INFORMATION)
- DIRECTION OF TRAFFIC FLOW
- TEMPORARY CONCRETE BARRIER
- TEMPORARY IMPACT ATTENUATOR
- TYPE III BARRICADE
- SIGN
- TYPE II BARRICADE OR DRUM WITH STEADY BURN LIGHT
- VERTICAL PANELS
- DIRECTION INDICATOR BARRICADE WITH STEADY BURN LIGHT
- ARROW BOARD
- EX PAVEMENT MARKING
- TEMP PAVEMENT MARKING 4" (SOLID, WHITE)
- TEMP PAVEMENT MARKING 4" (SOLID, YELLOW)
- TEMP PAVEMENT MARKING 4" (30'-10" SKIP-DASH, WHITE)
- TEMP PAVEMENT MARKING 4" (SOLID, DOUBLE YELLOW)
- TEMP PAVEMENT MARKING 6" (SOLID, WHITE)
- TEMP PAVEMENT MARKING 6" (6'-2" SKIP-DASH, WHITE)
- TEMP PAVEMENT MARKING 8" (SOLID, WHITE)
- TEMP PAVEMENT MARKING 12" (WHITE CHEVRONS @ 45°, 30' SPACING)
- TEMP PAVEMENT MARKING 24" (SOLID, WHITE)
- TEMP PAVEMENT MARKING LETTERS AND SYMBOLS
- TEMP PAVEMENT MARKING 8" (9'-3" SKIP-DASH, WHITE)
- TEMP PAVEMENT MARKING 4" (9'-3" SKIP-DASH, WHITE)
- TEMP PAVEMENT MARKING 8" (6'-2" SKIP-DASH, WHITE)

- (A) EX PAVEMENT MARKING
 - (B) TEMP PAVEMENT MARKING 4" (SOLID, WHITE)
 - (C) TEMP PAVEMENT MARKING 4" (SOLID, YELLOW)
 - (D) TEMP PAVEMENT MARKING 4" (30'-10" SKIP-DASH, WHITE)
 - (E) TEMP PAVEMENT MARKING 4" (SOLID, DOUBLE YELLOW)
 - (F) TEMP PAVEMENT MARKING 6" (SOLID, WHITE)
 - (G) TEMP PAVEMENT MARKING 6" (6'-2" SKIP-DASH, WHITE)
 - (H) TEMP PAVEMENT MARKING 8" (SOLID, WHITE)
 - (I) TEMP PAVEMENT MARKING 12" (WHITE CHEVRONS @ 45°, 30' SPACING)
 - (J) TEMP PAVEMENT MARKING 24" (SOLID, WHITE)
 - (K) TEMP PAVEMENT MARKING LETTERS AND SYMBOLS
 - (L) TEMP PAVEMENT MARKING 8" (9'-3" SKIP-DASH, WHITE)
 - (M) TEMP PAVEMENT MARKING 4" (9'-3" SKIP-DASH, WHITE)
 - (N) TEMP PAVEMENT MARKING 8" (6'-2" SKIP-DASH, WHITE)
- * ALL TEMP PAVEMENT MARKINGS SHALL USE MODIFIED URETHANE.



MODEL: CL_PR_IL-5_Plan_18 (Sheet)
FILE NAME: p:\p\p\win101_a-c.transyscorp.com\transyscorp\p\1\Documents\Projects_2022\CH4011401220113\Road\Standard Sheets\Advanced Pre-Stage Contract\1040114012201140-SHT-Staging-Pre-Stage-3_174_IL-5.dgn



USER NAME = jthill	DESIGNED - JDS	REVISED -
	DRAWN - JTH	REVISED -
	CHECKED - JMG	REVISED -
PLOT DATE = 3/20/2026	DATE - 3/11/2026	REVISED -

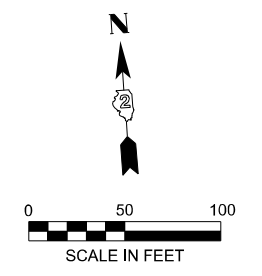
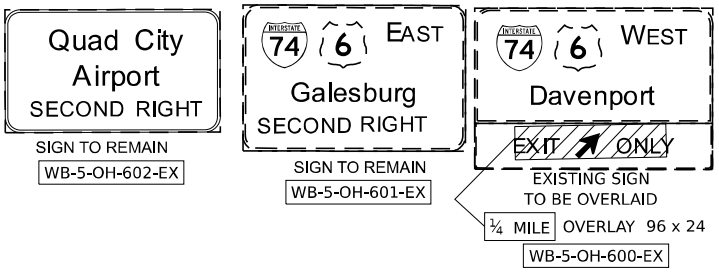
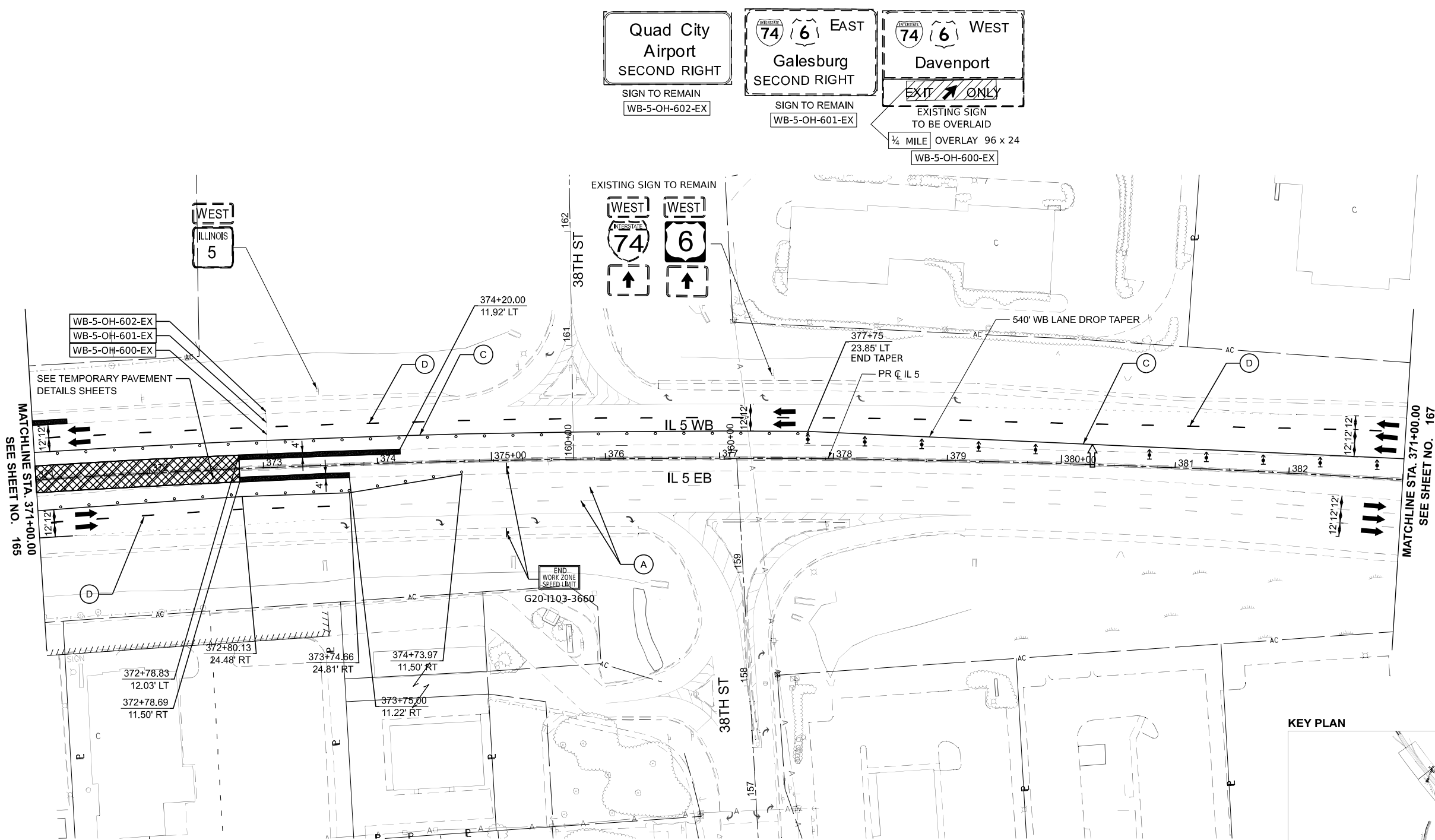
STATE OF ILLINOIS
DEPARTMENT OF TRANSPORTATION

MAINTENANCE OF TRAFFIC PLAN
PRE-STAGE 3 IL 5

SCALE: 1"=50' SHEET 16 OF 20 SHEETS STA. 359+00 TO STA. 371+00

F.A.I. RTE.	SECTION	COUNTY	TOTAL SHEETS	SHEET NO.
74	(81-2)R & (142-1)R	ROCK ISLAND	452	165
CONTRACT NO. 64V40				
ILLINOIS FED. AID PROJECT				

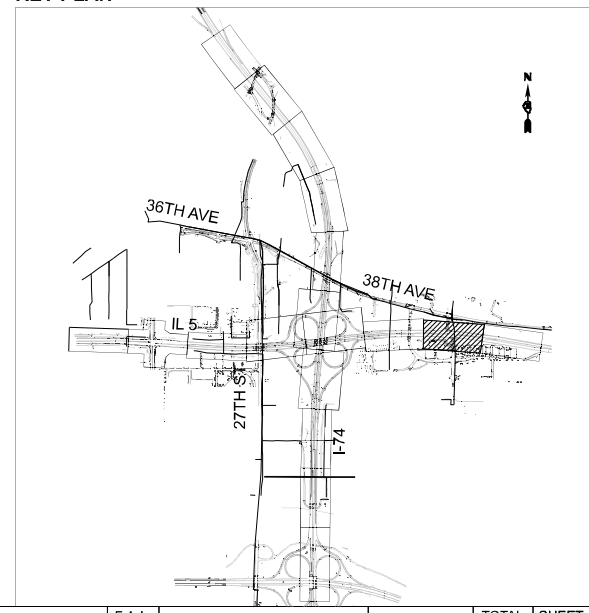
MODEL: CL_PR_IL-5_Plan_19 (Sheet)
 FILE NAME: p:\p\pp\win10_a.ctb\transyscorp\pwr1\Documents\Projects_2022\CH401\401220113\Road\Standard Sheets\Advanced Pre-Stage Contract\10401\0264V40-SHT-Staging-Pre-Stage-3_I-74_IL-5.dgn



MATCHLINE STA. 371+00.00
SEE SHEET NO. 165

MATCHLINE STA. 371+00.00
SEE SHEET NO. 167

KEY PLAN



LEGEND

- | | | | | | | | |
|--|--|--|--|-----|---|-----|---|
| | WORK ZONE | | TEMPORARY IMPACT ATTENUATOR | (A) | EX PAVEMENT MARKING | (H) | TEMP PAVEMENT MARKING 8" (SOLID, WHITE) |
| | COMPLETED PERMANENT PAVEMENT | | TYPE III BARRICADE | (B) | TEMP PAVEMENT MARKING 4" (SOLID, WHITE) | (I) | TEMP PAVEMENT MARKING 12" (WHITE CHEVRONS @ 45°, 30' SPACING) |
| | TEMPORARY PAVEMENT | | SIGN | (C) | TEMP PAVEMENT MARKING 4" (SOLID, YELLOW) | (J) | TEMP PAVEMENT MARKING 24" (SOLID, WHITE) |
| | TEMPORARY PAVEMENT FROM PREVIOUS STAGE | | TYPE II BARRICADE OR DRUM WITH STEADY BURN LIGHT | (D) | TEMP PAVEMENT MARKING 4" (30'-10' SKIP-DASH, WHITE) | (K) | TEMP PAVEMENT MARKING LETTERS AND SYMBOLS |
| | CLASS B PATCHES, TYPE IV (SEE MAINTENANCE OF TRAFFIC TYPICAL SECTIONS FOR THICKNESS INFORMATION) | | VERTICAL PANELS | (E) | TEMP PAVEMENT MARKING 4" (SOLID, DOUBLE YELLOW) | (L) | TEMP PAVEMENT MARKING 8" (9'-3' SKIP-DASH, WHITE) |
| | DIRECTION OF TRAFFIC FLOW | | DIRECTION INDICATOR BARRICADE WITH STEADY BURN LIGHT | (F) | TEMP PAVEMENT MARKING 6" (SOLID, WHITE) | (M) | TEMP PAVEMENT MARKING 4" (9'-3' SKIP-DASH, WHITE) |
| | TEMPORARY CONCRETE BARRIER | | ARROW BOARD | (G) | TEMP PAVEMENT MARKING 6" (6'-2' SKIP-DASH, WHITE) | (N) | TEMP PAVEMENT MARKING 8" (6'-2' SKIP-DASH, WHITE) |

* ALL TEMP PAVEMENT MARKINGS SHALL USE MODIFIED URETHANE.



USER NAME = jthill	DESIGNED - JDS	REVISED -
	DRAWN - JTH	REVISED -
	CHECKED - JMG	REVISED -
PLOT DATE = 3/20/2026	DATE - 3/11/2026	REVISED -

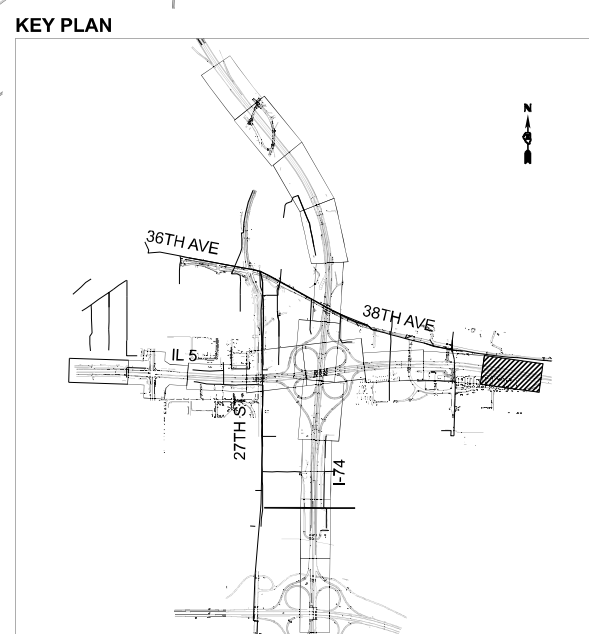
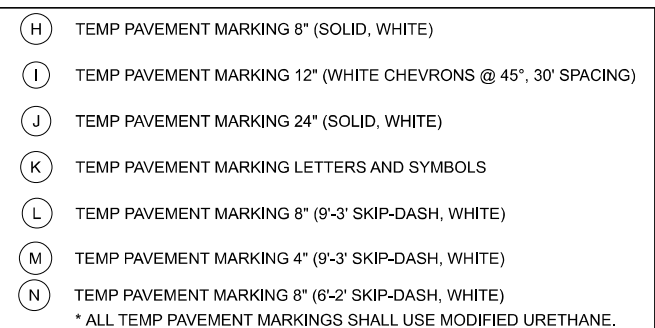
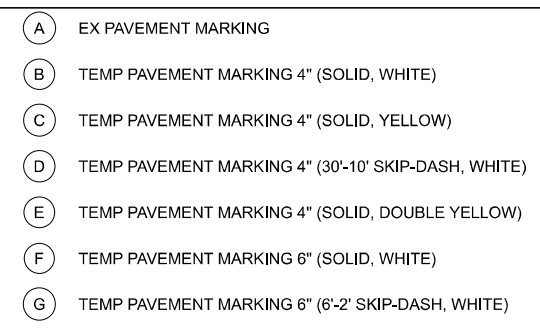
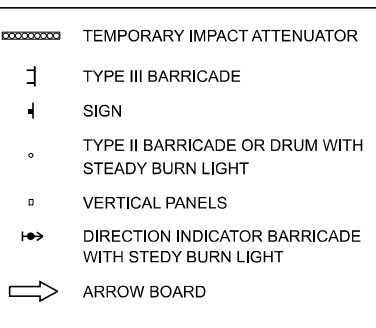
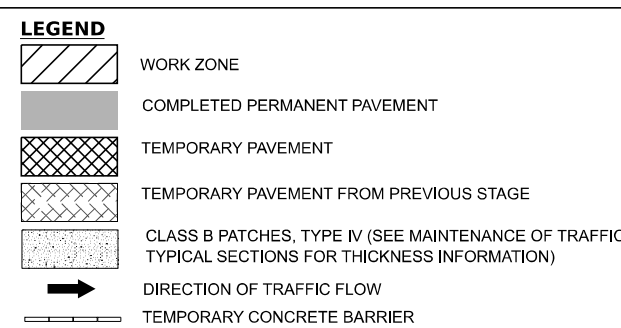
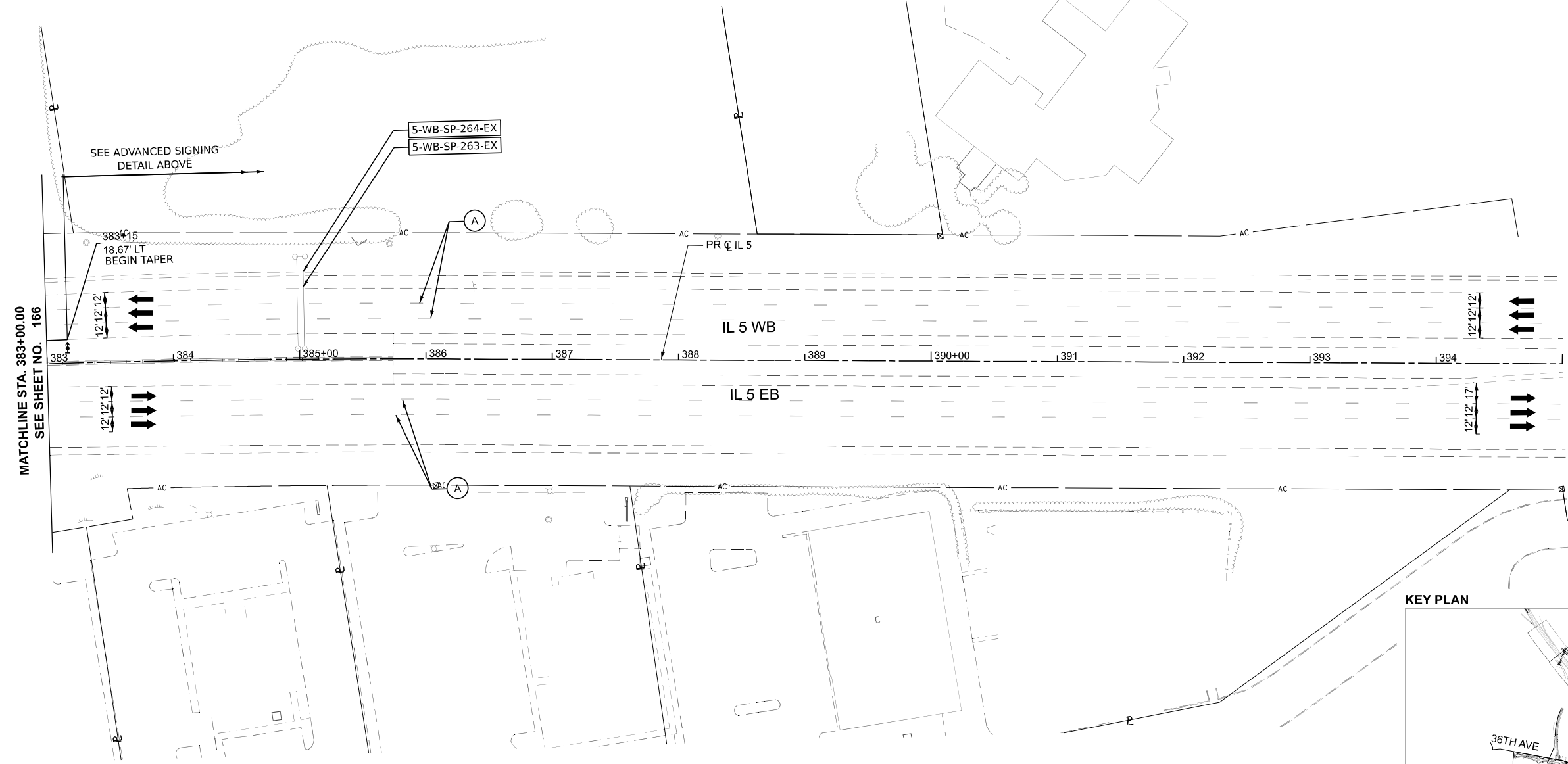
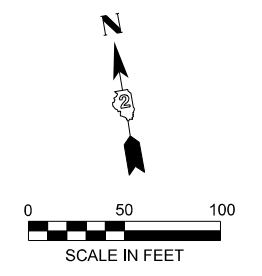
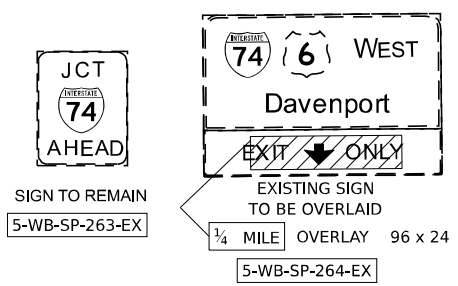
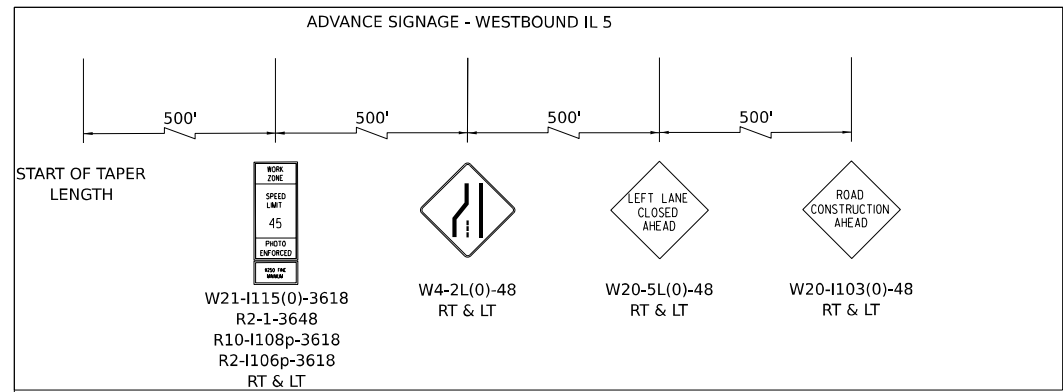
**STATE OF ILLINOIS
DEPARTMENT OF TRANSPORTATION**

**MAINTENANCE OF TRAFFIC PLAN
PRE-STAGE 3 IL 5**

SCALE: 1"=50' SHEET 17 OF 20 SHEETS STA. 371+00 TO STA. 383+00

F.A.I. RTE.	SECTION	COUNTY	TOTAL SHEETS	SHEET NO.
74	(81-2)R & (142-1)R	ROCK ISLAND	452	166
CONTRACT NO. 64V40				
ILLINOIS FED. AID PROJECT				

MODEL: CL_PR_IL-5_Plan 20 (Sheet)
 FILE NAME: p:\p\p\win101_a.ctb\transyscorp.com\transyscorp\pwr1\Documents\Projects\2022\CH401\401220113\Road\Standard Sheets\Advanced Pre-Stage Contract\10-401\0264\40-SHT-Staging-Pre-Stage-3_I-74_IL-5.dgn



USER NAME = jthill	DESIGNED - JDS	REVISED -
	DRAWN - JTH	REVISED -
	CHECKED - JMG	REVISED -
PLOT DATE = 3/20/2026	DATE - 3/11/2026	REVISED -

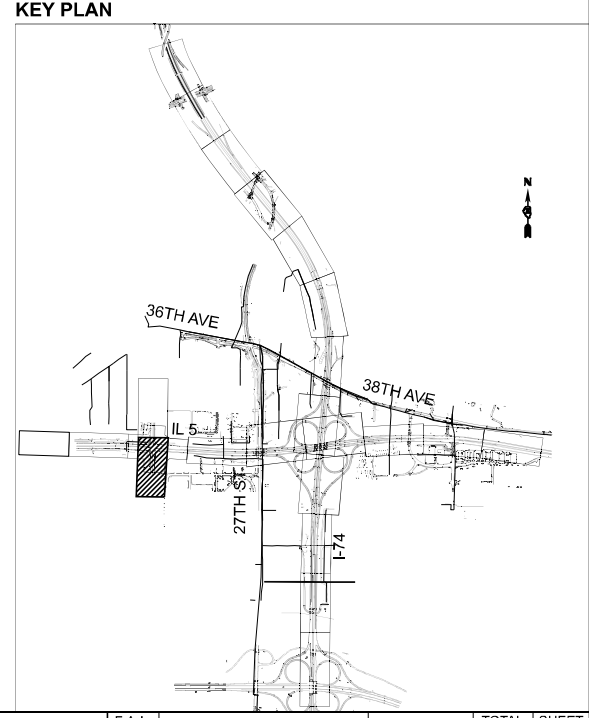
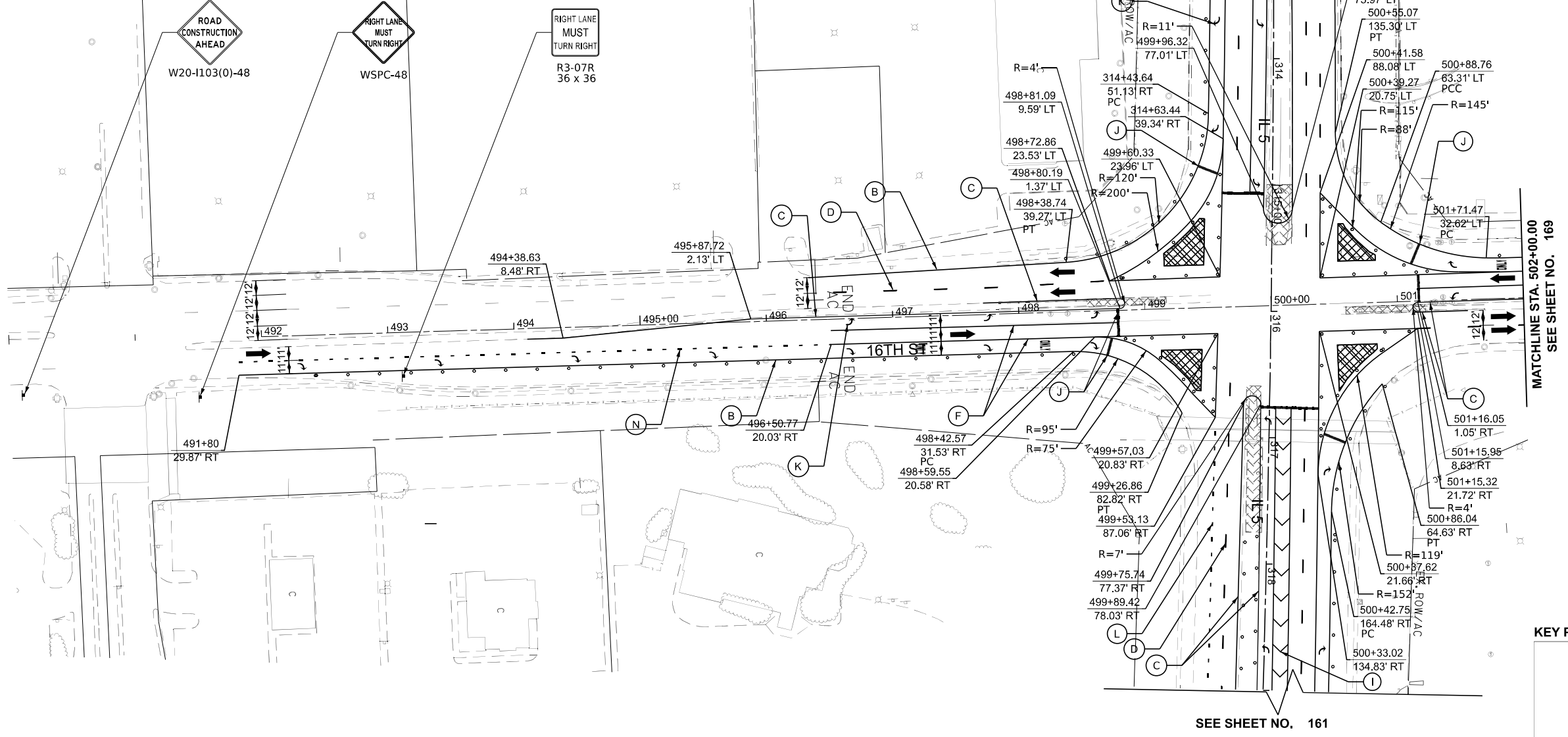
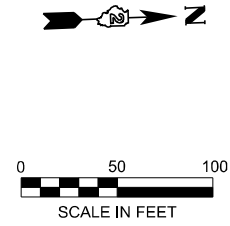
STATE OF ILLINOIS
 DEPARTMENT OF TRANSPORTATION

MAINTENANCE OF TRAFFIC PLAN
 PRE-STAGE 3 IL 5

SCALE: 1"=50' SHEET 18 OF 20 SHEETS STA. 383+00 TO STA. 395+00

F.A.I. RTE.	SECTION	COUNTY	TOTAL SHEETS	SHEET NO.
74	(81-2)R & (142-1)R	ROCK ISLAND	452	167
CONTRACT NO. 64V40				
ILLINOIS FED. AID PROJECT				

NOTES:
 1. CONSTRUCTION OPERATIONS ON BOTH SIDES OF THE PAVEMENT AT ANY ONE LOCATION AT THE SAME TIME IS NOT PERMITTED.
 RECONSTRUCTION OPERATIONS OF MEDIANS AND ISLANDS INCLUDING ALL REMOVAL ACTIVITIES AND THE CONSTRUCTION OF TEMPORARY PAVEMENT SHALL BE INITIATED AND FULLY COMPLETED IN ONE WORK ZONE AT A TIME.



LEGEND

- WORK ZONE
- COMPLETED PERMANENT PAVEMENT
- TEMPORARY PAVEMENT
- TEMPORARY PAVEMENT FROM PREVIOUS STAGE
- CLASS B PATCHES, TYPE IV (SEE MAINTENANCE OF TRAFFIC TYPICAL SECTIONS FOR THICKNESS INFORMATION)
- DIRECTION OF TRAFFIC FLOW
- TEMPORARY CONCRETE BARRIER
- TEMPORARY IMPACT ATTENUATOR
- TYPE III BARRICADE
- SIGN
- TYPE II BARRICADE OR DRUM WITH STEADY BURN LIGHT
- VERTICAL PANELS
- DIRECTION INDICATOR BARRICADE WITH STEADY BURN LIGHT
- ARROW BOARD

- (A) EX PAVEMENT MARKING
 - (B) TEMP PAVEMENT MARKING 4" (SOLID, WHITE)
 - (C) TEMP PAVEMENT MARKING 4" (SOLID, YELLOW)
 - (D) TEMP PAVEMENT MARKING 4" (30'-10" SKIP-DASH, WHITE)
 - (E) TEMP PAVEMENT MARKING 4" (SOLID, DOUBLE YELLOW)
 - (F) TEMP PAVEMENT MARKING 6" (SOLID, WHITE)
 - (G) TEMP PAVEMENT MARKING 6" (6'-2" SKIP-DASH, WHITE)
 - (H) TEMP PAVEMENT MARKING 8" (SOLID, WHITE)
 - (I) TEMP PAVEMENT MARKING 12" (WHITE CHEVRONS @ 45°, 30' SPACING)
 - (J) TEMP PAVEMENT MARKING 24" (SOLID, WHITE)
 - (K) TEMP PAVEMENT MARKING LETTERS AND SYMBOLS
 - (L) TEMP PAVEMENT MARKING 8" (9'-3" SKIP-DASH, WHITE)
 - (M) TEMP PAVEMENT MARKING 4" (9'-3" SKIP-DASH, WHITE)
 - (N) TEMP PAVEMENT MARKING 8" (6'-2" SKIP-DASH, WHITE)
- * ALL TEMP PAVEMENT MARKINGS SHALL USE MODIFIED URETHANE.

MODEL: 16th Street4 - Plan 1 (Sheet)
 FILE NAME: p:\p\pp\win10_ae.transyscorp.com\transyscorp\pw1\Documents\Projects\2022\CH401\401220113\Road\Standard Sheets\Advanced Pre-Stage Contract\10401\026140-SHT-Staging-Pre-Stage-3_L74_IL-5_16th Street.dgn



USER NAME = jthill	DESIGNED - JDS	REVISED -
	DRAWN - JTH	REVISED -
	CHECKED - JMG	REVISED -
PLOT DATE = 3/20/2026	DATE - 3/11/2026	REVISED -

**STATE OF ILLINOIS
 DEPARTMENT OF TRANSPORTATION**

**MAINTENANCE OF TRAFFIC PLAN
 PRE-STAGE 3 16TH STREET**

SCALE: 1"=50' SHEET 19 OF 20 SHEETS STA. 490+00 TO STA. 502+00

F.A.I. RTE.	SECTION	COUNTY	TOTAL SHEETS	SHEET NO.
74	(81-2)R & (142-1)R	ROCK ISLAND	452	168
CONTRACT NO. 64V40				
ILLINOIS FED. AID PROJECT				

EROSION AND SEDIMENT CONTROL GENERAL NOTES

1. SOIL EROSION AND SEDIMENT CONTROL (SESC) FEATURES MUST BE CONSTRUCTED PRIOR TO THE COMMENCEMENT OF UPLAND DISTURBANCE. SOIL DISTURBANCE MUST BE PHASED OR ENACTED IN SUCH A MANNER AS TO MINIMIZE EROSION. SOIL STABILIZATION MEASURES MUST CONSIDER THE TIME OF YEAR, SITE CONDITIONS AND THE USE OF TEMPORARY AND/OR PERMANENT MEASURES.
2. UNLESS OTHERWISE INDICATED, ALL VEGETATIVE AND STRUCTURAL EROSION AND SEDIMENT CONTROL PRACTICES WILL BE INSTALLED AT MINIMUM ACCORDING TO THE STANDARDS AND SPECIFICATIONS IN THE ILLINOIS URBAN MANUAL, REVISED TO LATEST VERSION AS AMENDED. A COPY OF THE APPROVED SOIL EROSION AND SEDIMENT CONTROL (SESC) PLAN AND THE STORM WATER POLLUTION PREVENTION PLAN (SWPPP) MUST BE MAINTAINED ON THE SITE AT ALL TIMES.
3. THE EROSION AND SEDIMENT CONTROLS SHOWN ON THE PLANS ARE THE MINIMUM REQUIREMENTS. ADDITIONAL MEASUREMENTS MAY BE REQUIRED AS DIRECTED BY THE ENGINEER. ADDITIONAL MEASURES MAY BE REQUIRED AS DIRECTED BY THE ENGINEER. ALL ADDITIONAL MEASURES MUST BE IN PLACE WITHIN 3 DAYS OF DISTURBANCE AND ANY EMERGENCY SESC MEASURES MUST BE INSTALLED IMMEDIATELY.
4. THE CONTRACTOR MUST CLEAN UP, GRADE THE WORK AREAS AS THE PROJECT PROGRESSES, AND INSTALL TEMPORARY OR PERMANENT EROSION PROTECTION TO CONTROL SOIL EROSION, OR INSTALL APPROPRIATE SEDIMENT CONTROL DEVICES TO TRAP SEDIMENT. PAVEMENT MUST BE CLEANED DAILY OR AS NECESSARY TO REMOVE TRACK-OUT MATERIAL. ACCESS TO THE WORK AREA WILL ONLY BE ALLOWED FROM STABILIZED CONSTRUCTION ENTRANCES. ANY SOIL REACHING PUBLIC OR PRIVATE ROADWAYS MUST BE REMOVED IMMEDIATELY.
5. CONSTRUCTION ACTIVITIES MUST BE SCHEDULED TO MINIMIZE THE TIME SOIL IS EXPOSED AND UNPROTECTED. IN NO CASE WILL THE EXISTING VEGETATION BE DESTROYED, REMOVED, OR DISTURBED MORE THAN FOURTEEN (14) DAYS PRIOR TO THE INITIATION OF IMPROVEMENTS.
6. ALL DISTURBED SOILS ARE TO BE STABILIZED, TEMPORARILY OR PERMANENTLY, WITHIN SEVEN (7) DAYS OF CONSTRUCTION ACTIVITY HAVING CEASED IF THE SOIL IS TO REMAIN UNDISTURBED FOR MORE THAN FOURTEEN (14) DAYS.
7. THE CONTRACTOR SHALL DESIGNATE ONE OF HIS EMPLOYEES AS RESPONSIBLE FOR IMPLEMENTATION OF THE EROSION AND SEDIMENT CONTROL PLAN ON ALL DISTURBED AREAS. THIS PERSON IS TO BE KNOWLEDGEABLE ABOUT INSTALLATION AND MAINTENANCE OF THE REQUIRED MEASURES. THIS EMPLOYEE IS TO HAVE THE AUTHORITY TO CARRY OUT THE IMPLEMENTATION OF ANY INSTRUCTIONS CONCERNING THE EROSION AND SEDIMENT CONTROL PLAN GIVEN BY THE ENGINEER. ALL MEASURES WILL BE INSPECTED BY THIS INDIVIDUAL AND THE ENGINEER ON A REGULAR BASIS (AT LEAST ONCE EVERY 7 DAYS) AND AFTER RAINFALL EVENTS GREATER THAN ½ INCH OR EQUIVALENT SNOWFALL AND AFTER EACH SIGNIFICANT SNOWMELT.
8. ALL STORM SEWER FACILITIES WITH OPEN LIDS THAT ARE OR WILL BE FUNCTIONING DURING CONSTRUCTION SHALL BE PROTECTED OR FILTERED. ALL DRAINAGE STRUCTURES THAT HAVE OPEN LIDS IN PAVEMENT AREAS SHALL BE PROTECTED WITH INLET FILTERS. THE INLET FILTERS SHALL BE MAINTAINED AT EACH SUBSEQUENT STAGE UNTIL NO LONGER REQUIRED.
9. AT THE CONCLUSION OF CONSTRUCTION OPERATIONS, ALL DRAINAGE STRUCTURES SHALL BE FREE FROM DIRT AND DEBRIS. THIS WORK WILL NOT BE PAID FOR SEPARATELY BUT SHALL BE CONSIDERED INCLUDED IN THE COST OF THE CONTRACT.
10. TEMPORARY OR PERMANENT STABILIZATION SHALL BE INSTALLED ON ALL AREAS DISTURBED DURING EACH STAGE OF CONSTRUCTION PRIOR TO SWITCHING TRAFFIC TO BEGIN THE SUBSEQUENT STAGE. ALSO, ALL EROSION CONTROL MEASURES PLACED DURING CONSTRUCTION SHALL REMAIN IN PLACE AND BE MAINTAINED UNTIL COMPLETION OF CONTRACT OR NO LONGER REQUIRED.
11. STABILIZED CONSTRUCTION EXITS SHALL BE PROVIDED AT ALL POINTS OF CONSTRUCTION EGRESS WHERE SEDIMENT CAN BE TRACKED ONTO PUBLIC ROADS. IN ADDITION, STABILIZED CONSTRUCTION EXITS SHALL BE PROVIDED FOR EQUIPMENT EXITS AT AREAS DESIGNATED AS "SPECIAL WASTE SITE" IN THE REMOVAL PLANS. STABILIZED CONSTRUCTION EXITS SHALL CONFORM TO THE DETAIL SHOWN ON THE SHEET 188. PROPOSED LOCATIONS SHALL BE APPROVED BY THE ENGINEER. THE COST OF STABILIZED CONSTRUCTION EXITS SHALL BE INCLUDED IN THE PROJECT COST AND NO ADDITIONAL COMPENSATION WILL BE ALLOWED.

MODEL: SHT_Plan Views
FILE NAME: pwr\inp\pwin01.a.e.transyscorp.com\transyscorp\pwr\Documents\Projects_2022\CH401\401220113\Road\Standard Sheets\Advanced Pre-Stage Contract\11-Temp_Dm and Eros_CTLD26xV40_SHT-Eros-General Notes



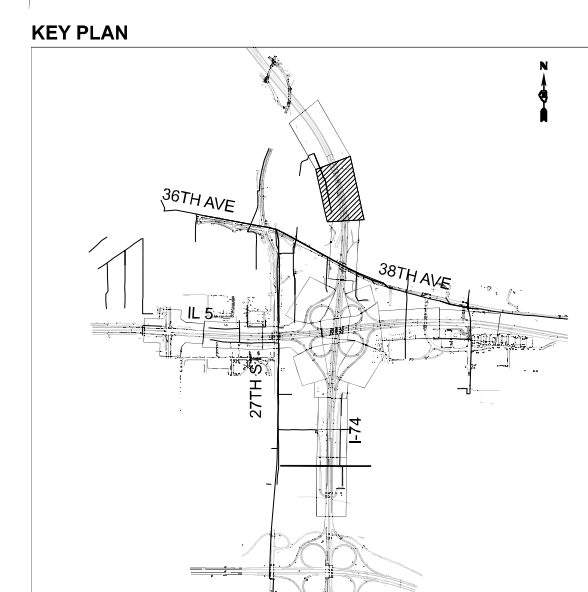
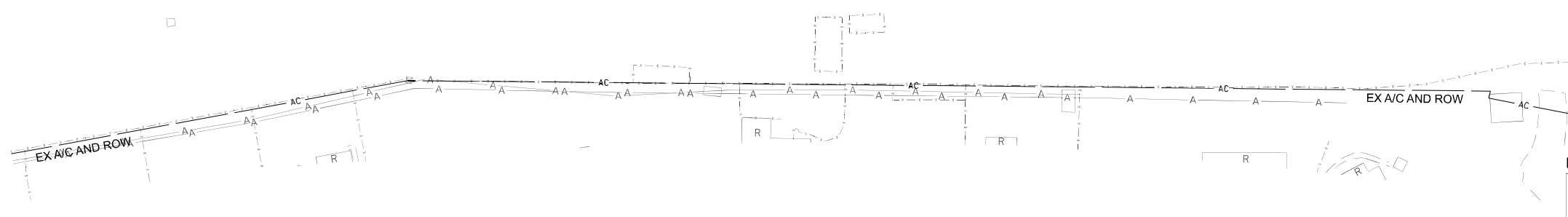
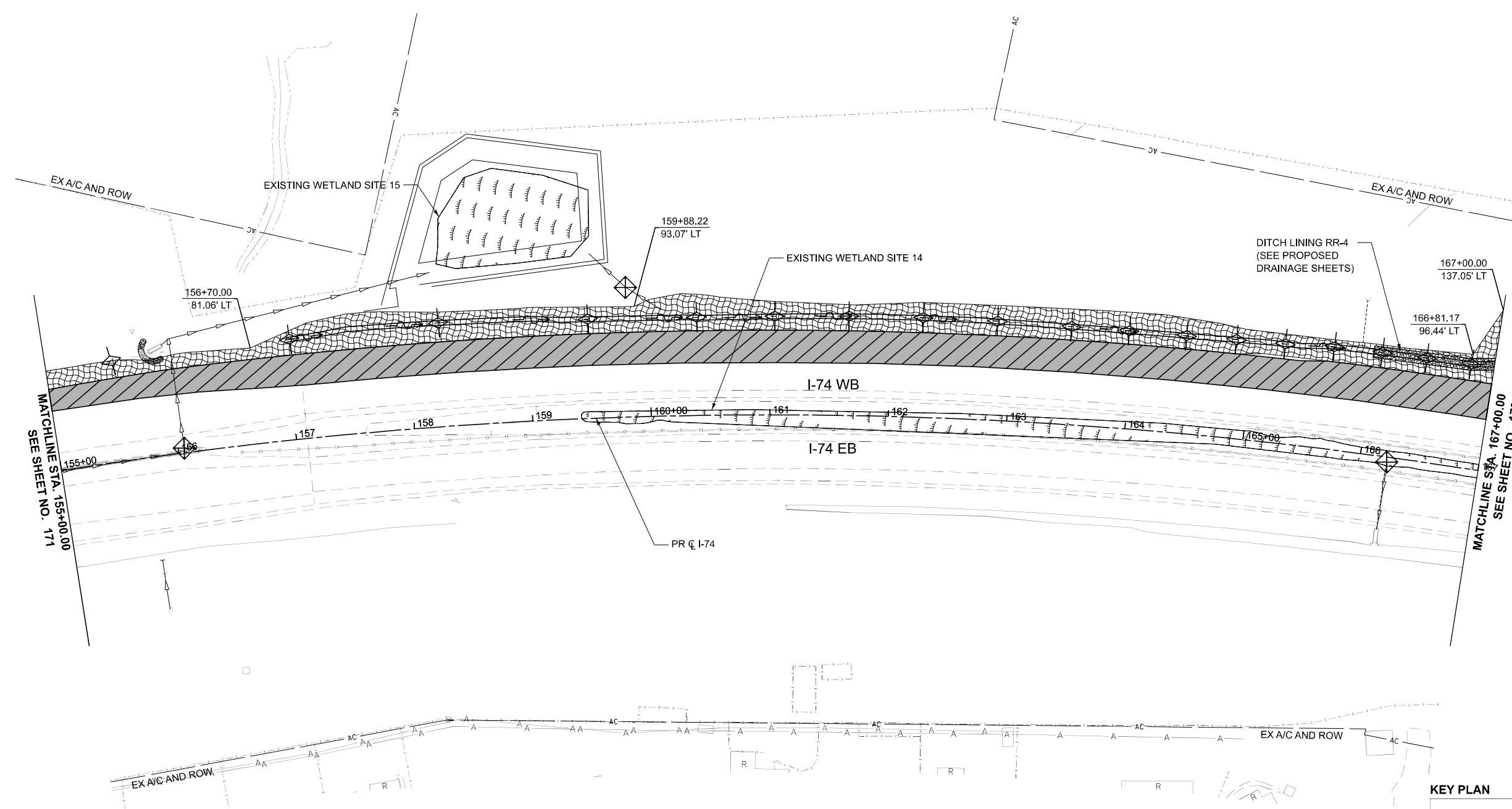
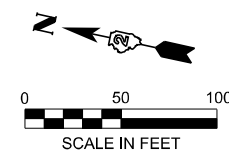
USER NAME = jthill	DESIGNED - JDS	REVISED -
	DRAWN - JCM	REVISED -
	CHECKED - JMG	REVISED -
PLOT DATE = 3/20/2026	DATE - 3/20/2026	REVISED -

**STATE OF ILLINOIS
DEPARTMENT OF TRANSPORTATION**

**EROSION AND SEDIMENT CONTROL PLAN
GENERAL NOTES**

SCALE: 1"=50' SHEET 1 OF 1 SHEETS STA. TO STA.

F.A.I. RTE.	SECTION	COUNTY	TOTAL SHEETS	SHEET NO.
74	(81-2)R & (142-1)R	ROCK ISLAND	452	170
CONTRACT NO. 64V40				
		ILLINOIS	FED. AID PROJECT	



LEGEND	
	TEMPORARY EROSION CONTROL BLANKET WITH TEMPORARY EROSION CONTROL SEEDING
	TEMPORARY EROSION CONTROL SEEDING WITH TURF REINFORCEMENT MAT
	PERIMETER EROSION BARRIER
	CULVERT INLET PROTECTION - STONE
	INLET FILTER
	TEMPORARY DITCH CHECK
	RIPRAP OUTLET PROTECTION SEE DRAINAGE PLANS
	WORK ZONE
	COMPLETED TEMPORARY PAVEMENT
	EXISTING WETLAND
	STABILIZED CONSTRUCTION ENTRANCE

MODEL: CL_PR_I74 - Plan 3 (Sheet)
 FILE NAME: pwr\m\p\w\101_a.e.transyscorp.com\transyscorp\pwr\1\Documents\Projects_2022\CH401401220113\Road\Standard Sheets\Advanced Pre-Stage\Pre-Stage-I74_IL-5.dgn



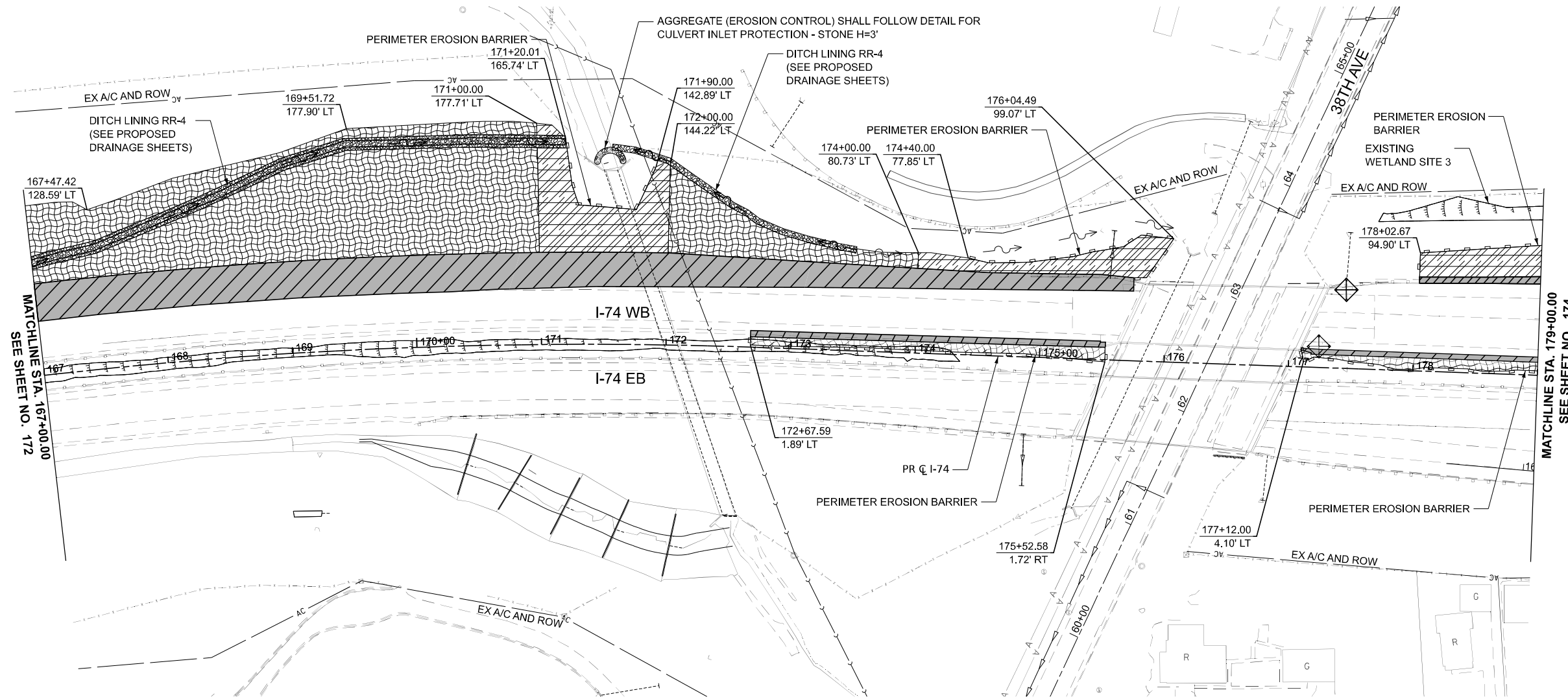
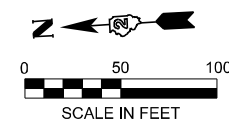
USER NAME = jthill	DESIGNED - JDS	REVISED -
	DRAWN - YKK	REVISED -
	CHECKED - JMG	REVISED -
PLOT DATE = 3/20/2026	DATE - 3/11/2026	REVISED -

STATE OF ILLINOIS
DEPARTMENT OF TRANSPORTATION

EROSION AND SEDIMENT CONTROL PLAN
I-74 PRESTAGE

SCALE: 1"=50' SHEET 2 OF 17 SHEETS STA. 155+00 TO STA. 167+00

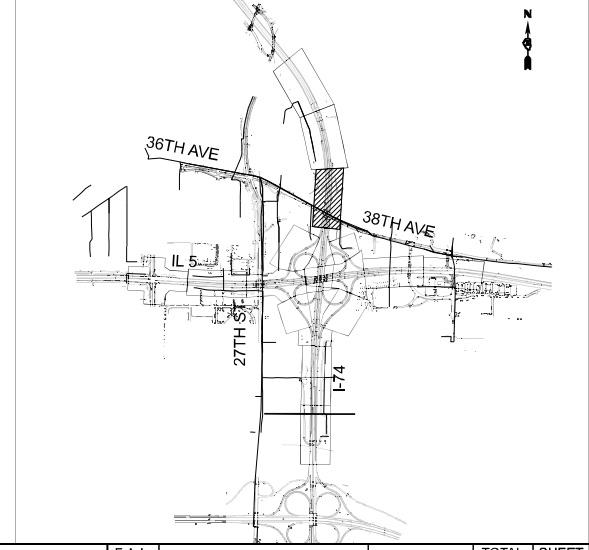
F.A.I. RTE.	SECTION	COUNTY	TOTAL SHEETS	SHEET NO.
74	(81-2)R & (142-1)R	ROCK ISLAND	452	172
CONTRACT NO. 64V40				
ILLINOIS FED. AID PROJECT				



MATCHLINE STA. 167+00.00
SEE SHEET NO. 172

MATCHLINE STA. 179+00.00
SEE SHEET NO. 174

KEY PLAN



MODEL: CL_PR_L74 - Plan 4 [Sheet]
FILE NAME: pwr\m\pp\win10_a.e\transyscorp\pwr\Documents\Projects\2022\CH401\401220113\Road\Standard Sheets\Advanced Pre-Stage Contract\11-Temp Dim and Eros CMLD26A\4P-SHT-Eros-Pre-Stage-I74_IL-5.dgn

LEGEND	
	TEMPORARY EROSION CONTROL BLANKET WITH TEMPORARY EROSION CONTROL SEEDING
	TEMPORARY EROSION CONTROL SEEDING WITH TURF REINFORCEMENT MAT
	PERIMETER EROSION BARRIER
	CULVERT INLET PROTECTION - STONE
	INLET FILTER
	TEMPORARY DITCH CHECK
	RIPRAP OUTLET PROTECTION SEE DRAINAGE PLANS
	WORK ZONE
	COMPLETED TEMPORARY PAVEMENT
	EXISTING WETLAND
	STABILIZED CONSTRUCTION ENTRANCE



USER NAME = jthill	DESIGNED - JDS	REVISED -
	DRAWN - YKK	REVISED -
	CHECKED - JMG	REVISED -
PLOT DATE = 3/20/2026	DATE = 3/11/2026	REVISED -

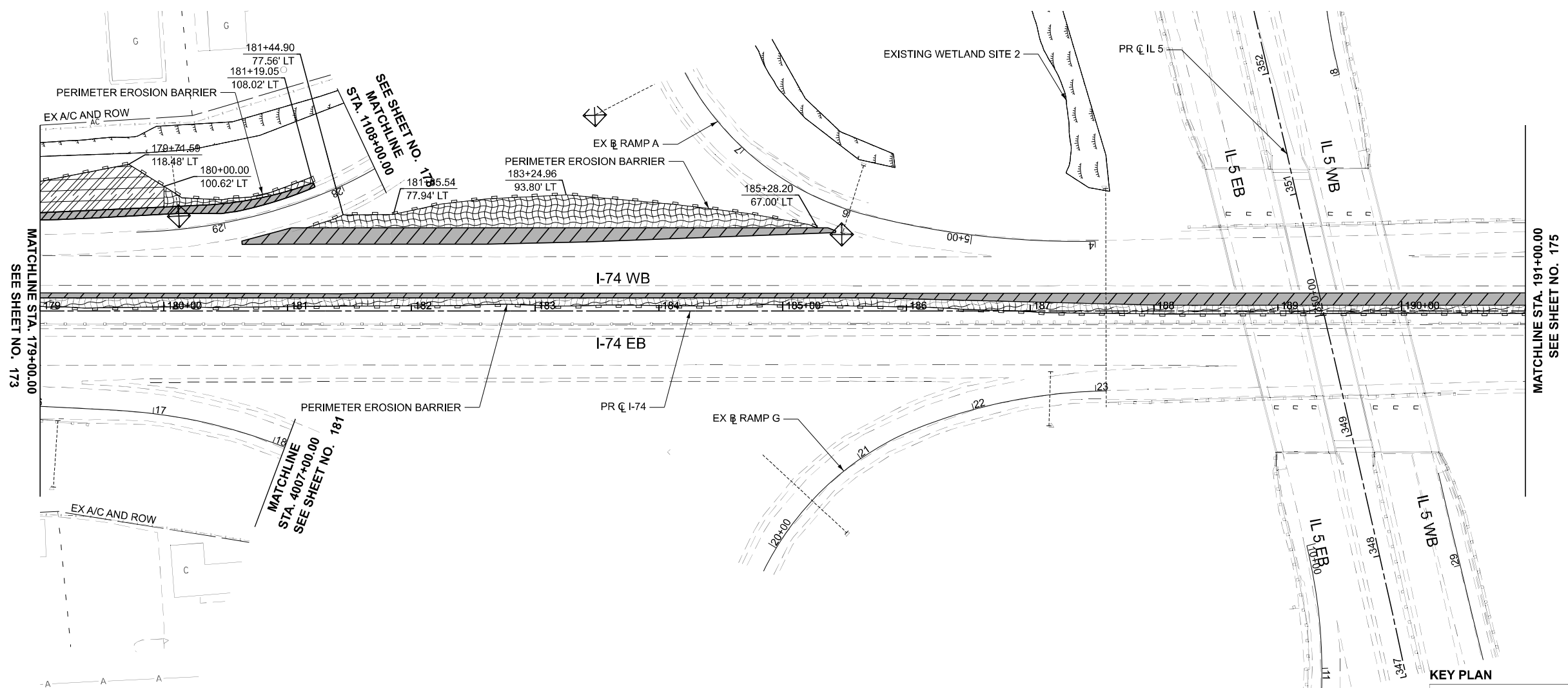
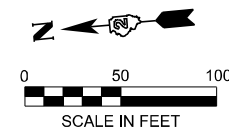
**STATE OF ILLINOIS
DEPARTMENT OF TRANSPORTATION**

**EROSION AND SEDIMENT CONTROL PLAN
I-74 PRESTAGE**

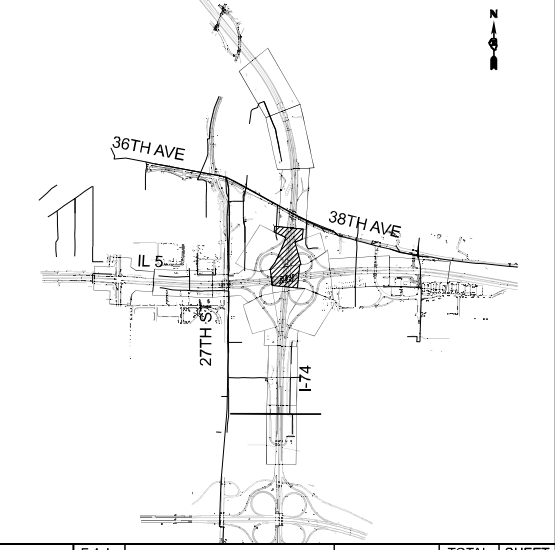
SCALE: 1"=50' SHEET 3 OF 17 SHEETS STA. 167+00 TO STA. 179+00

F.A.I. RTE.	SECTION	COUNTY	TOTAL SHEETS	SHEET NO.
74	(81-2)R & (142-1)R	ROCK ISLAND	452	173
CONTRACT NO. 64V40				

ILLINOIS FED. AID PROJECT



KEY PLAN



MODEL: CL_PR_I74 - Plan 5 (Sheet) FILE NAME: pwr\mcp\wfm101_a.ec.transyscorp\pwr\1\Documents\Projects_2022\CH401\401220113\Road\Standard Sheets\Advanced Pre-Stage Contract\11-Temp Dm and Eros CMLD264\46-SHT-Eros-Pre-Stage_I74_IL-5.dgn

LEGEND	
	TEMPORARY EROSION CONTROL BLANKET WITH TEMPORARY EROSION CONTROL SEEDING
	TEMPORARY EROSION CONTROL SEEDING WITH TURF REINFORCEMENT MAT
	PERIMETER EROSION BARRIER
	CULVERT INLET PROTECTION - STONE
	INLET FILTER
	TEMPORARY DITCH CHECK
	RIPRAP OUTLET PROTECTION SEE DRAINAGE PLANS
	WORK ZONE
	COMPLETED TEMPORARY PAVEMENT
	EXISTING WETLAND
	STABILIZED CONSTRUCTION ENTRANCE



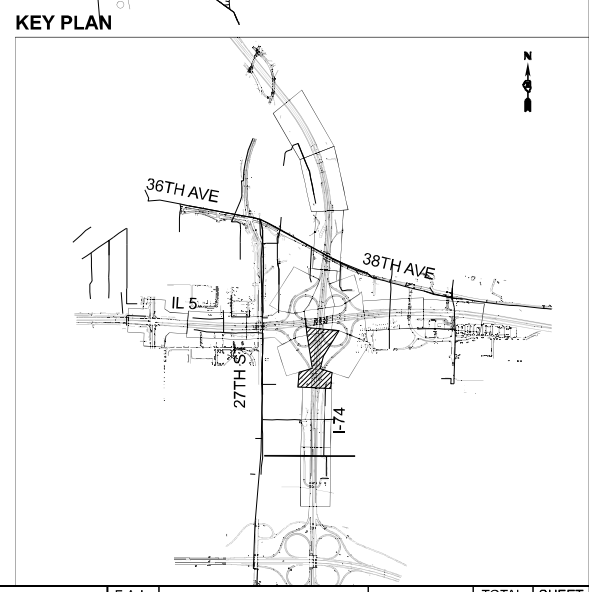
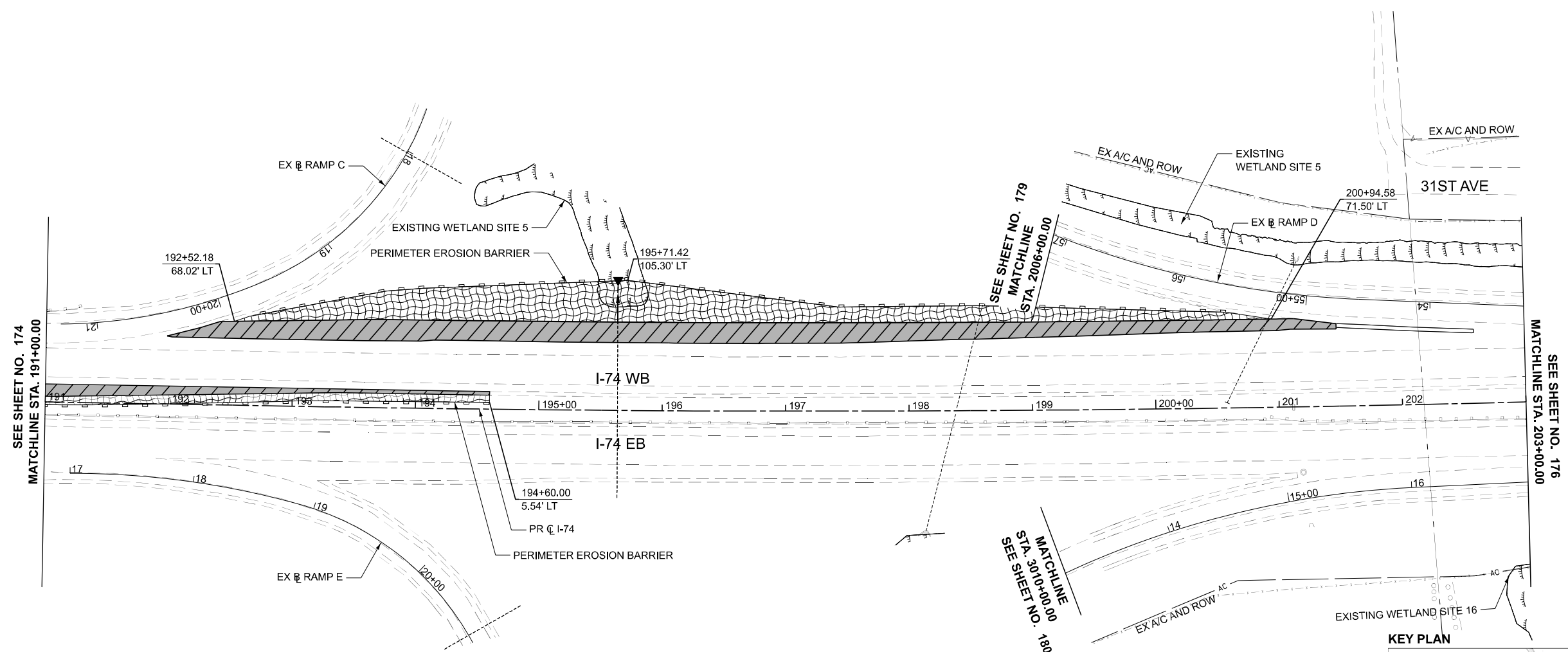
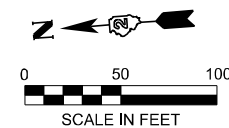
USER NAME = jthill	DESIGNED - JDS	REVISED -
	DRAWN - YKK	REVISED -
	CHECKED - JMG	REVISED -
PLOT DATE = 3/20/2026	DATE - 3/11/2026	REVISED -

STATE OF ILLINOIS
DEPARTMENT OF TRANSPORTATION

EROSION AND SEDIMENT CONTROL PLAN
I-74 PRESTAGE

SCALE: 1"=50' SHEET 4 OF 17 SHEETS STA. 179+00 TO STA. 191+00

F.A.I. RTE.	SECTION	COUNTY	TOTAL SHEETS	SHEET NO.
74	(81-2)R & (142-1)R	ROCK ISLAND	452	174
CONTRACT NO. 64V40				
ILLINOIS FED. AID PROJECT				



LEGEND	
	TEMPORARY EROSION CONTROL BLANKET WITH TEMPORARY EROSION CONTROL SEEDING
	TEMPORARY EROSION CONTROL SEEDING WITH TURF REINFORCEMENT MAT
	PERIMETER EROSION BARRIER
	CULVERT INLET PROTECTION - STONE
	INLET FILTER
	TEMPORARY DITCH CHECK
	RIPRAP OUTLET PROTECTION SEE DRAINAGE PLANS
	WORK ZONE
	COMPLETED TEMPORARY PAVEMENT
	EXISTING WETLAND
	STABILIZED CONSTRUCTION ENTRANCE

MODEL: CL_PR_I74 - Plan 6 (Sheet)
 FILE NAME: pwr\mcp\w\101220113\Road\Standard Sheets\Advanced Pre-Stage Contract\11-Temp Dim and Eros CND264\48-SHT-Eros-Pre-Stage_I74_IL-5.dgn



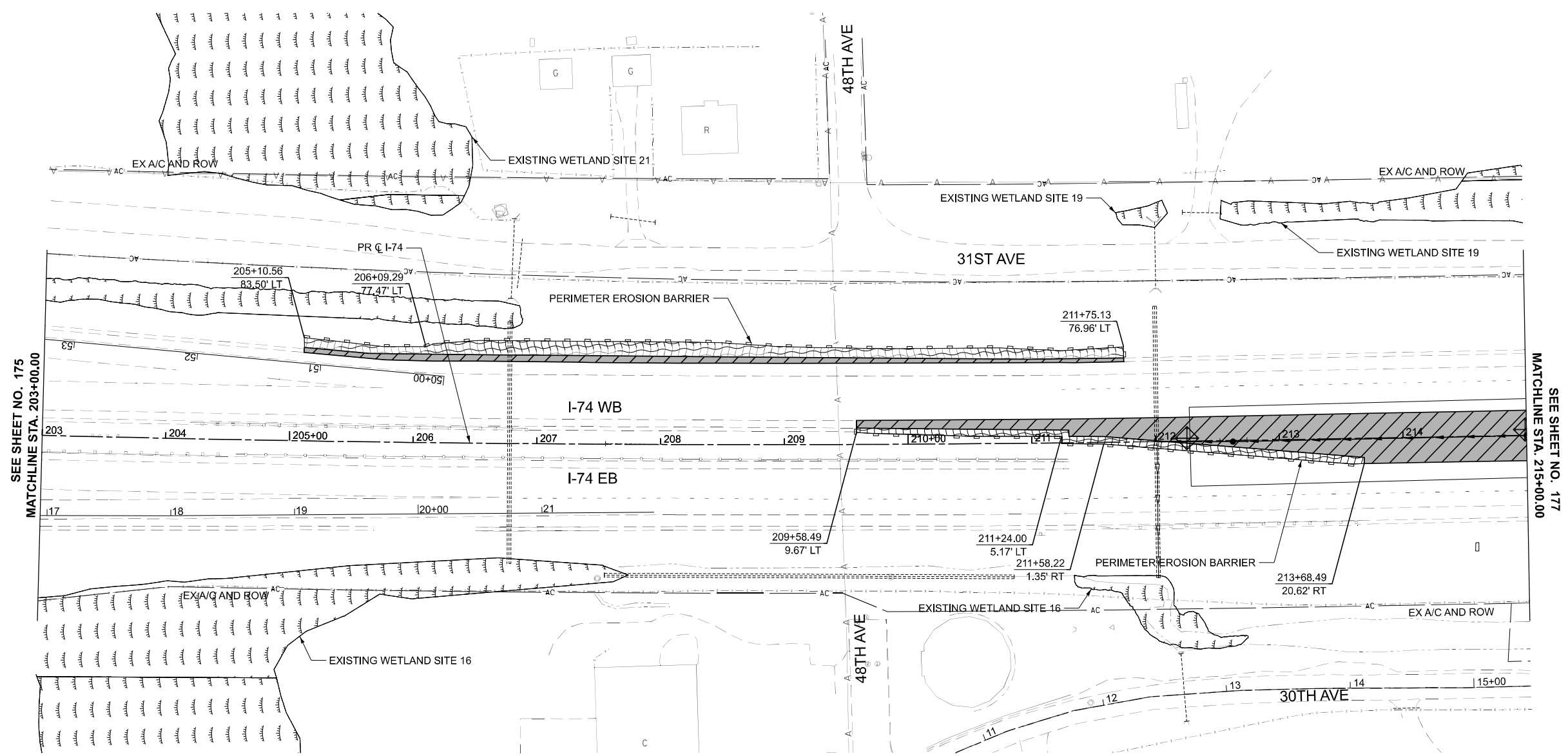
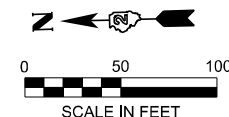
USER NAME = jthill	DESIGNED - JDS	REVISED -
	DRAWN - YKK	REVISED -
	CHECKED - JMG	REVISED -
PLOT DATE = 3/20/2026	DATE - 3/11/2026	REVISED -

**STATE OF ILLINOIS
DEPARTMENT OF TRANSPORTATION**

**EROSION AND SEDIMENT CONTROL PLAN
I-74 PRESTAGE**

SCALE: 1"=50' SHEET 5 OF 17 SHEETS STA. 191+00 TO STA. 203+00

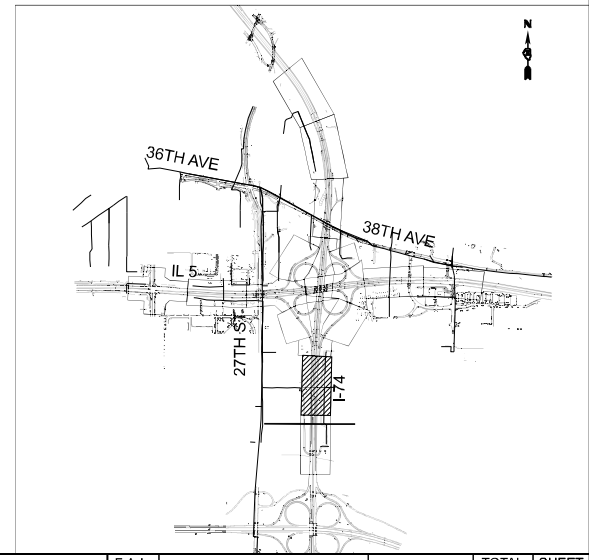
F.A.I. RTE.	SECTION	COUNTY	TOTAL SHEETS	SHEET NO.
74	(81-2)R & (142-1)R	ROCK ISLAND	452	175
CONTRACT NO. 64V40				
ILLINOIS FED. AID PROJECT				



SEE SHEET NO. 175
MATCHLINE STA. 203+00.00

SEE SHEET NO. 177
MATCHLINE STA. 215+00.00

KEY PLAN



LEGEND	
	TEMPORARY EROSION CONTROL BLANKET WITH TEMPORARY EROSION CONTROL SEEDING
	TEMPORARY EROSION CONTROL SEEDING WITH TURF REINFORCEMENT MAT
	PERIMETER EROSION BARRIER
	CULVERT INLET PROTECTION - STONE
	INLET FILTER
	TEMPORARY DITCH CHECK
	RIPRAP OUTLET PROTECTION SEE DRAINAGE PLANS
	WORK ZONE
	COMPLETED TEMPORARY PAVEMENT
	EXISTING WETLAND
	STABILIZED CONSTRUCTION ENTRANCE



USER NAME = jthill	DESIGNED - JDS	REVISED -
	DRAWN - YKK	REVISED -
	CHECKED - JMG	REVISED -
PLOT DATE = 3/20/2026	DATE - 3/11/2026	REVISED -

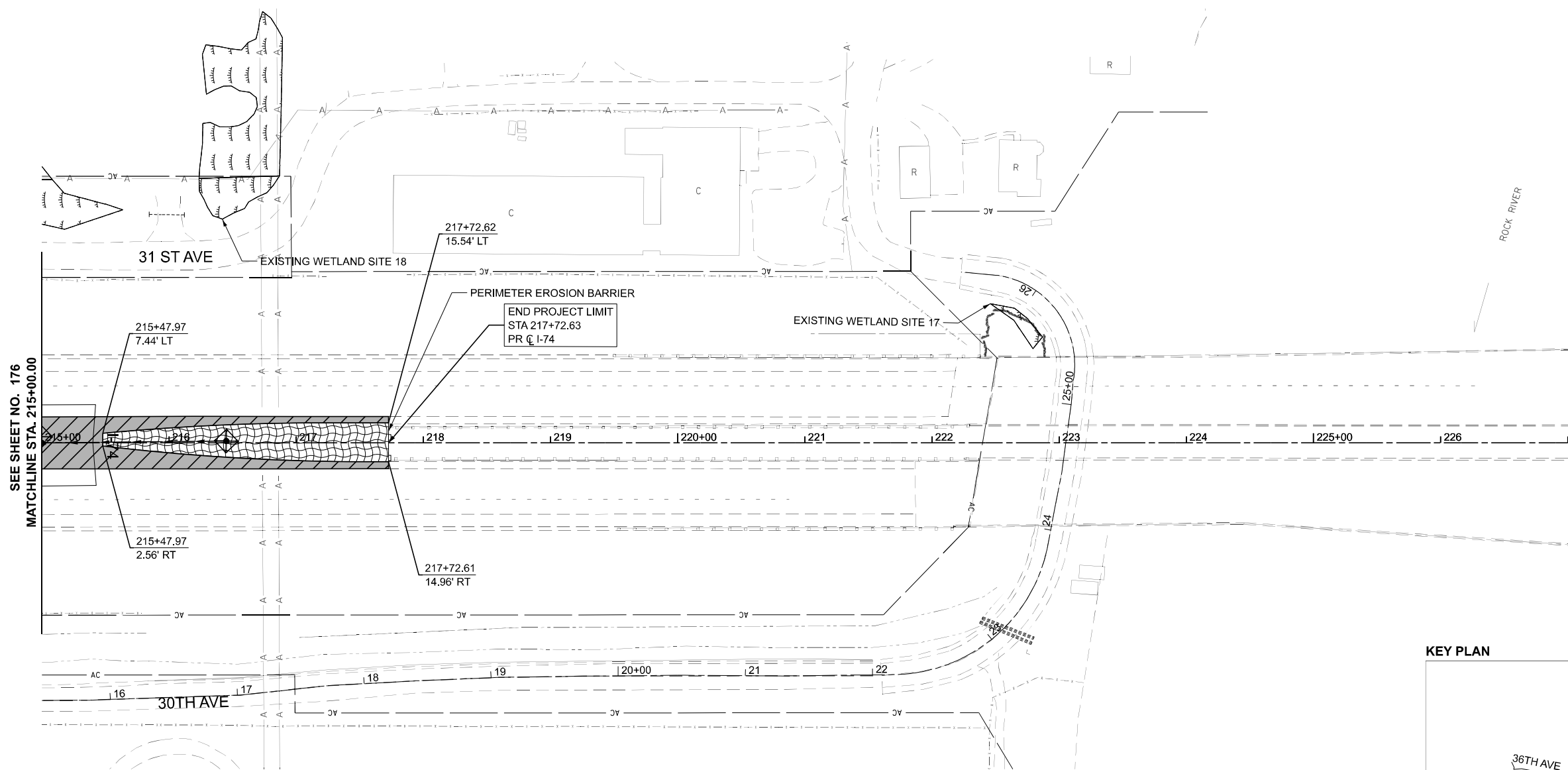
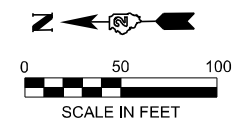
STATE OF ILLINOIS
DEPARTMENT OF TRANSPORTATION

EROSION AND SEDIMENT CONTROL PLAN
I-74 PRESTAGE

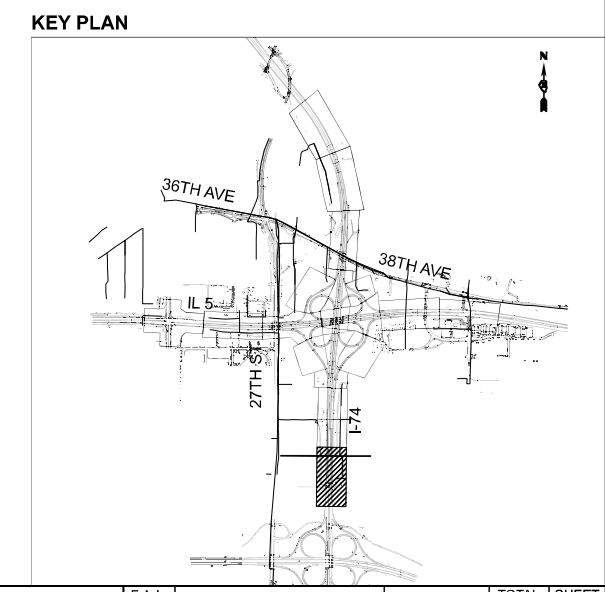
SCALE: 1"=50' SHEET 6 OF 17 SHEETS STA. 203+00 TO STA. 215+00

F.A.I. RTE.	SECTION	COUNTY	TOTAL SHEETS	SHEET NO.
74	(81-2)R & (142-1)R	ROCK ISLAND	452	176
CONTRACT NO. 64V40				
ILLINOIS FED. AID PROJECT				

MODEL: CL_PR_L74 - Plan 7 (Sheet)
FILE NAME: pwr\mcp\wfm01_a.e.transyscorp\pwr\1\Documents\Projects_2022\CH401\401220113\Road\Standard Sheets\Advanced Pre-Stage\Contract\11-Temp Dm and Eros CMLD264V40-SHT-Eros-Pre-Stage_L74_IL-5.dgn



SEE SHEET NO. 176
MATCHLINE STA. 215+00.00



LEGEND	
	TEMPORARY EROSION CONTROL BLANKET WITH TEMPORARY EROSION CONTROL SEEDING
	TEMPORARY EROSION CONTROL SEEDING WITH TURF REINFORCEMENT MAT
	PERIMETER EROSION BARRIER
	CULVERT INLET PROTECTION - STONE
	INLET FILTER
	TEMPORARY DITCH CHECK
	RIPRAP OUTLET PROTECTION SEE DRAINAGE PLANS
	WORK ZONE
	COMPLETED TEMPORARY PAVEMENT
	EXISTING WETLAND
	STABILIZED CONSTRUCTION ENTRANCE

MODEL: CL_PR_L74 - Plan 8 (Sheet)
FILE NAME: pwr\pwr\pwr\01_a.e.transyscorp.com\transyscorp\pwr\1\Documents\Projects_2022\CH401\401220113\Road\Standard Sheets\Advanced Pre-Stage Contract\11-Temp Dim and Eros CMLD264V46-SHT-Eros-Pre-Stage_L74_IL-5.dgn



USER NAME = jthill	DESIGNED - JDS	REVISED -
	DRAWN - YKK	REVISED -
	CHECKED - JMG	REVISED -
PLOT DATE = 3/20/2026	DATE - 3/11/2026	REVISED -

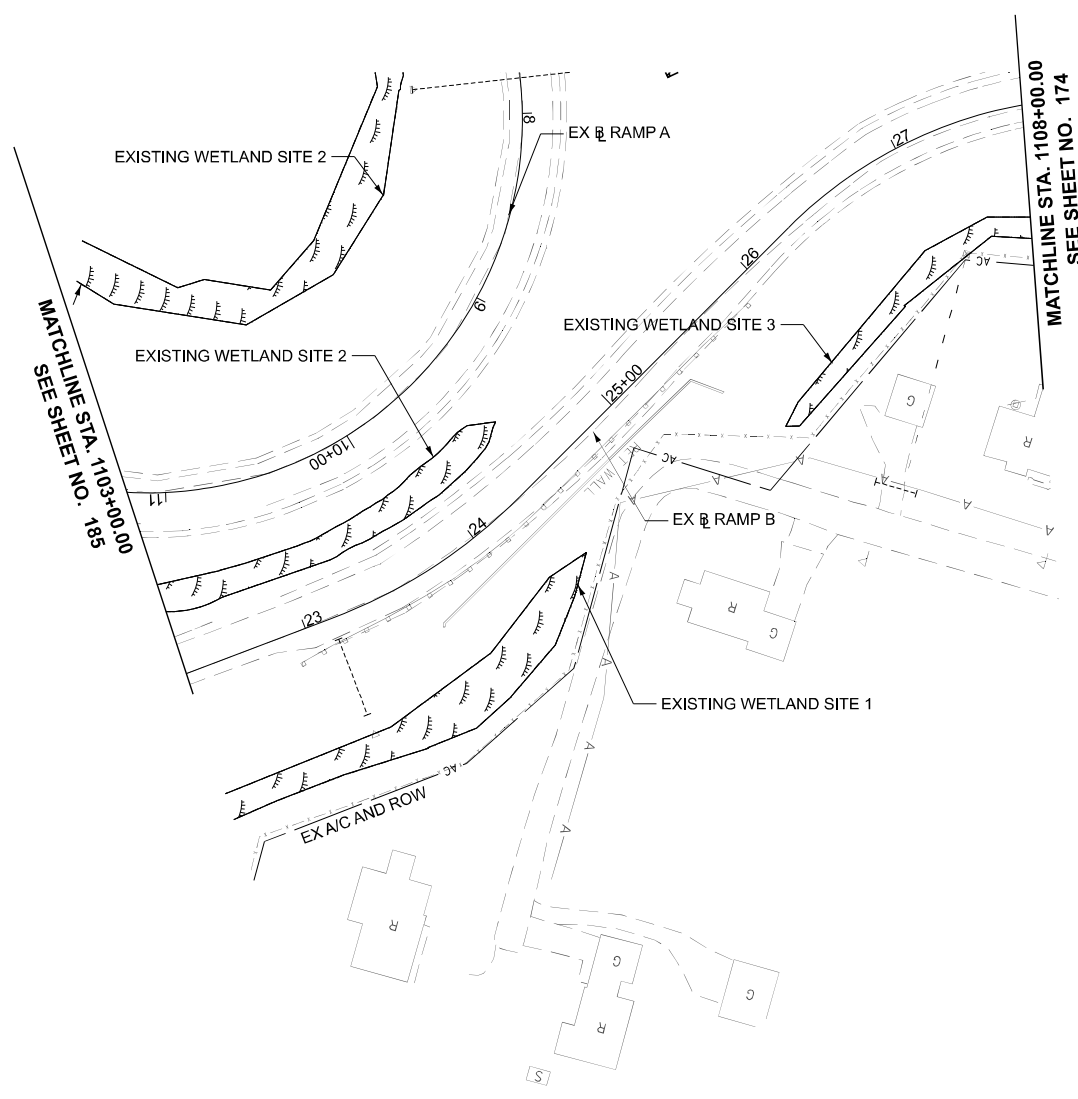
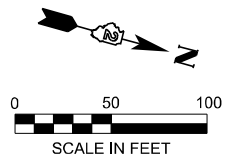
**STATE OF ILLINOIS
DEPARTMENT OF TRANSPORTATION**

**EROSION AND SEDIMENT CONTROL PLAN
I-74 PRESTAGE**

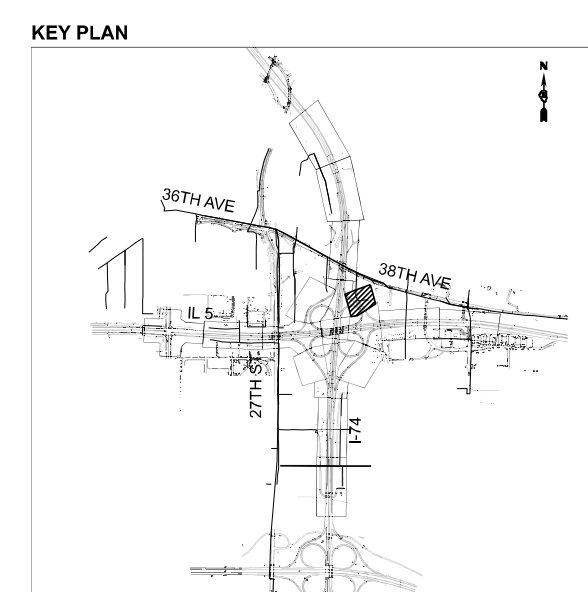
SCALE: 1"=50' SHEET 7 OF 17 SHEETS STA. 215+00 TO STA. 227+00

F.A.I. RTE.	SECTION	COUNTY	TOTAL SHEETS	SHEET NO.
74	(81-2)R & (142-1)R	ROCK ISLAND	452	177
CONTRACT NO. 64V40				
ILLINOIS FED. AID PROJECT				

MODEL: BL_PR_RAMP-A - Plan 9 (Sheet)
 FILE NAME: p:\p\pwin01_a.e.transyscorp.com\transyscorp\pw1\Documents\Projects_2022\CH401\401220113\Road\Standard Sheets\Advanced Pre-Stage\Contract\11-Temp Dm and Eros CNID264\40-SHT-Eros-Pre-Stage_174_IL-5.dgn



LEGEND	
	TEMPORARY EROSION CONTROL BLANKET WITH TEMPORARY EROSION CONTROL SEEDING
	TEMPORARY EROSION CONTROL SEEDING WITH TURF REINFORCEMENT MAT
	PERIMETER EROSION BARRIER
	CULVERT INLET PROTECTION - STONE
	INLET FILTER
	TEMPORARY DITCH CHECK
	RIPRAP OUTLET PROTECTION SEE DRAINAGE PLANS
	WORK ZONE
	COMPLETED TEMPORARY PAVEMENT
	EXISTING WETLAND
	STABILIZED CONSTRUCTION ENTRANCE



USER NAME = jthill	DESIGNED - JDS	REVISED -
	DRAWN - YKK	REVISED -
	CHECKED - JMG	REVISED -
PLOT DATE = 3/20/2026	DATE - 3/11/2026	REVISED -

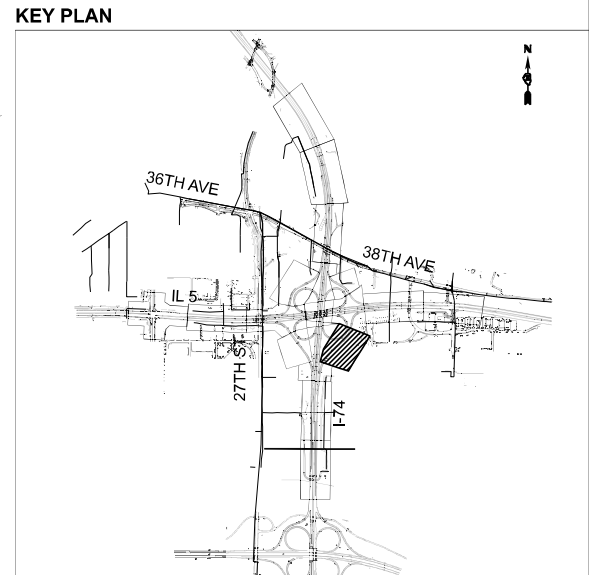
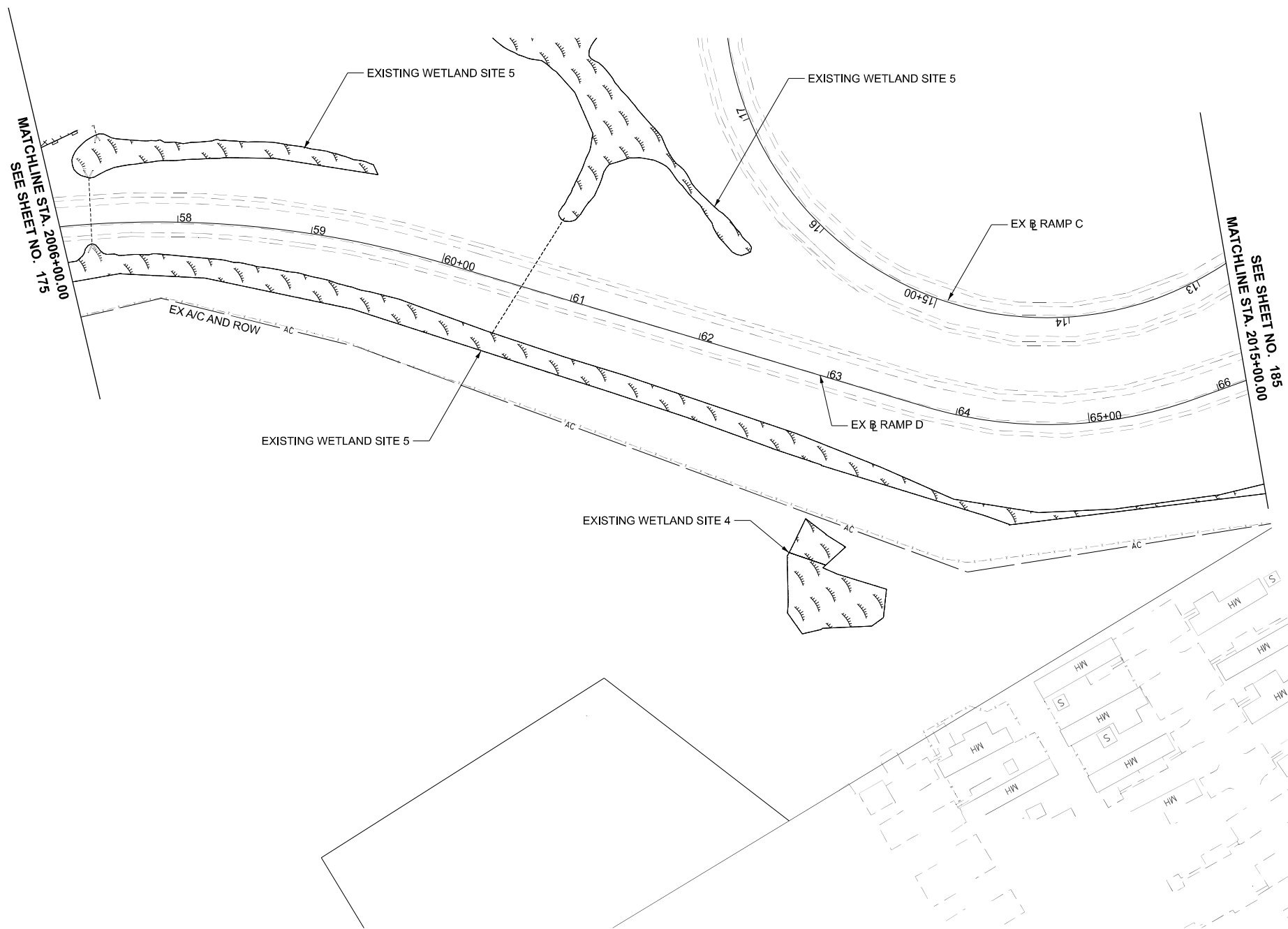
**STATE OF ILLINOIS
 DEPARTMENT OF TRANSPORTATION**

**EROSION AND SEDIMENT CONTROL PLAN
 RAMP A PRESTAGE**

SCALE: 1"=50' SHEET 8 OF 17 SHEETS STA. 1102+78.16 TO STA. 1108+78.87

F.A.I. RTE.	SECTION	COUNTY	TOTAL SHEETS	SHEET NO.
74	(81-2)R & (142-1)R	ROCK ISLAND	452	178
CONTRACT NO. 64V40				
ILLINOIS FED. AID PROJECT				

MODEL: BL_PR_RAMP-B - Plan 10 (Sheet)
 FILE NAME: p:\p\win01_a.e.transyscorp.com\transyscorp\pw1\Documents\Projects_2022\CH401\401220113\Road\Standard Sheets\Advanced Pre-Stage Contract\11-Temp Dm and Eros CNID264\40-SHT-Eros-Pre-Stage_174_IL-5.dgn



LEGEND			
	TEMPORARY EROSION CONTROL BLANKET WITH TEMPORARY EROSION CONTROL SEEDING		INLET FILTER
	TEMPORARY EROSION CONTROL SEEDING WITH TURF REINFORCEMENT MAT		TEMPORARY DITCH CHECK
	PERIMETER EROSION BARRIER		RIPRAP OUTLET PROTECTION SEE DRAINAGE PLANS
	CULVERT INLET PROTECTION - STONE		WORK ZONE
			COMPLETED TEMPORARY PAVEMENT
			EXISTING WETLAND
			STABILIZED CONSTRUCTION ENTRANCE



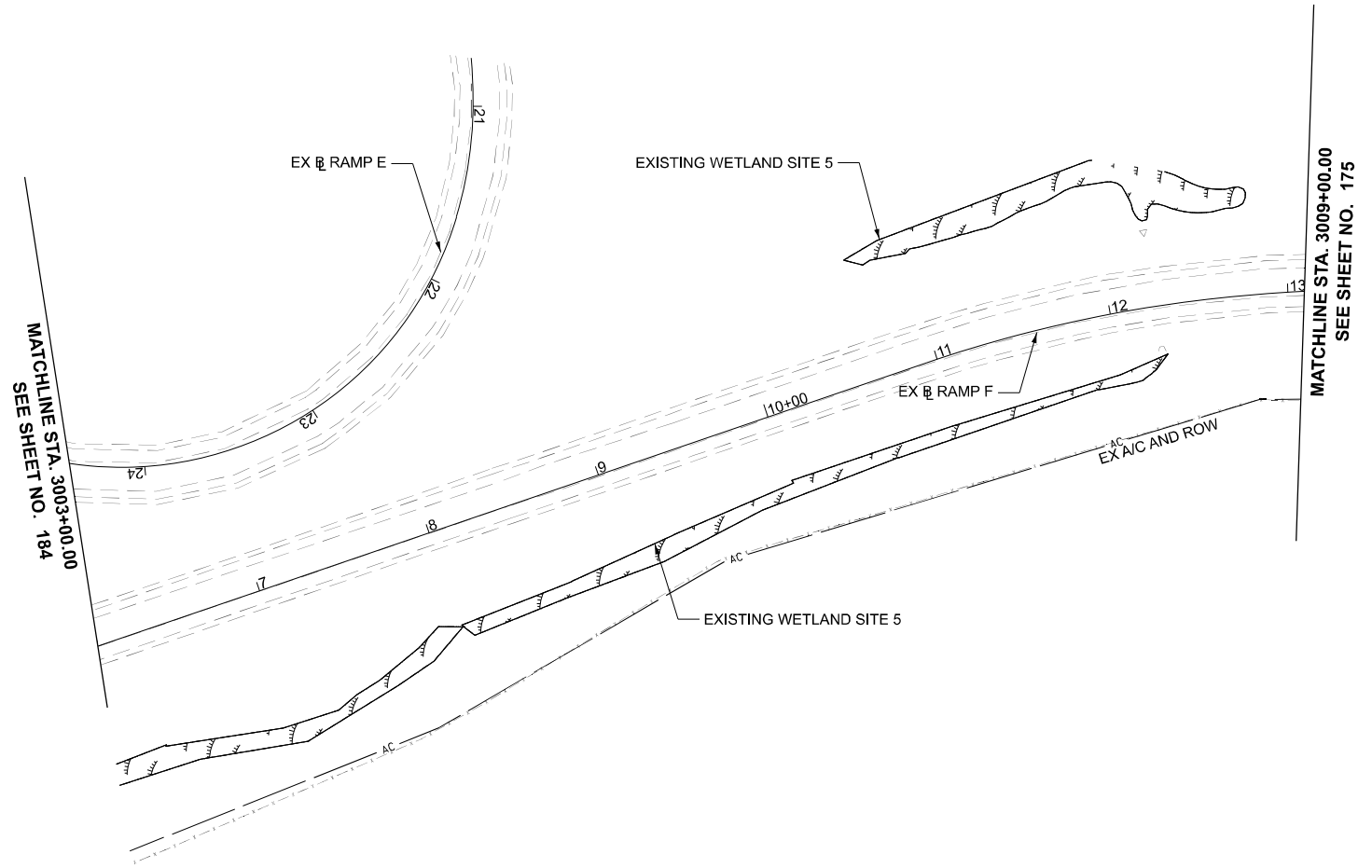
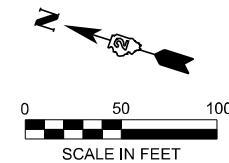
USER NAME = jthill	DESIGNED - JDS	REVISED -
	DRAWN - YKK	REVISED -
	CHECKED - JMG	REVISED -
PLOT DATE = 3/20/2026	DATE - 3/11/2026	REVISED -

STATE OF ILLINOIS
 DEPARTMENT OF TRANSPORTATION

EROSION AND SEDIMENT CONTROL PLAN
 RAMP B PRESTAGE

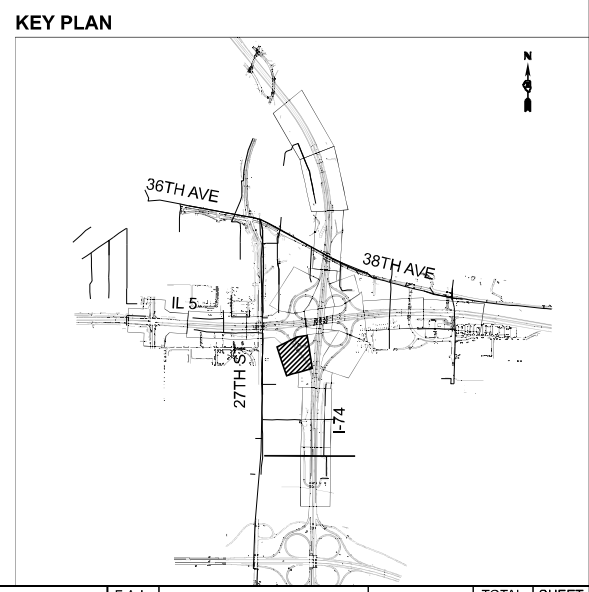
SCALE: 1"=50' SHEET 9 OF 17 SHEETS STA. 2006+00.00 TO STA. 2016+00.00

F.A.I. RTE.	SECTION	COUNTY	TOTAL SHEETS	SHEET NO.
74	(81-2)R & (142-1)R	ROCK ISLAND	452	179
CONTRACT NO. 64V40				
ILLINOIS FED. AID PROJECT				



MODEL: BL_PR_RAMP-C - Plan 11 (Sheet)
 FILE NAME: pwr\pwrwin01.dwg
 TRANSDRAWING: 2022\CH401\401220113\Road\Standard Sheets\Advanced Pre-Stage Contract\11-Temp Dm and Eros C\11D264\40-SHT-Eros-Pre-Stage_174_IL-5.dgn

LEGEND	
	TEMPORARY EROSION CONTROL BLANKET WITH TEMPORARY EROSION CONTROL SEEDING
	TEMPORARY EROSION CONTROL SEEDING WITH TURF REINFORCEMENT MAT
	PERIMETER EROSION BARRIER
	CULVERT INLET PROTECTION - STONE
	INLET FILTER
	TEMPORARY DITCH CHECK
	RIPRAP OUTLET PROTECTION SEE DRAINAGE PLANS
	WORK ZONE
	COMPLETED TEMPORARY PAVEMENT
	EXISTING WETLAND
	STABILIZED CONSTRUCTION ENTRANCE



USER NAME = jthill	DESIGNED - JDS	REVISED -
	DRAWN - YKK	REVISED -
	CHECKED - JMG	REVISED -
PLOT DATE = 3/20/2026	DATE - 3/11/2026	REVISED -

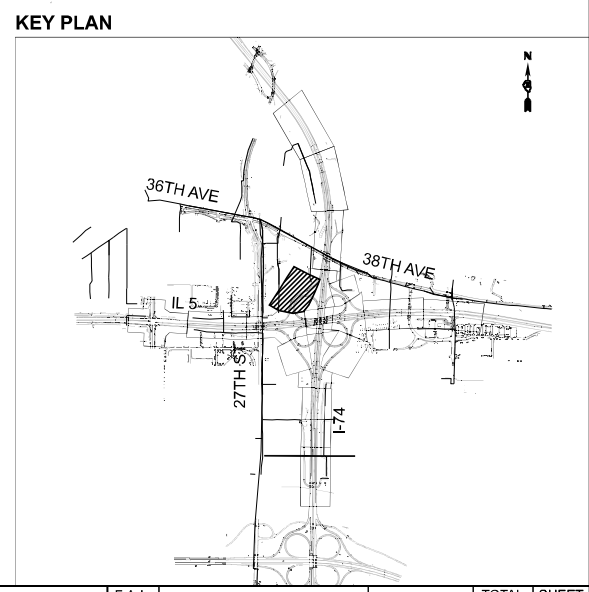
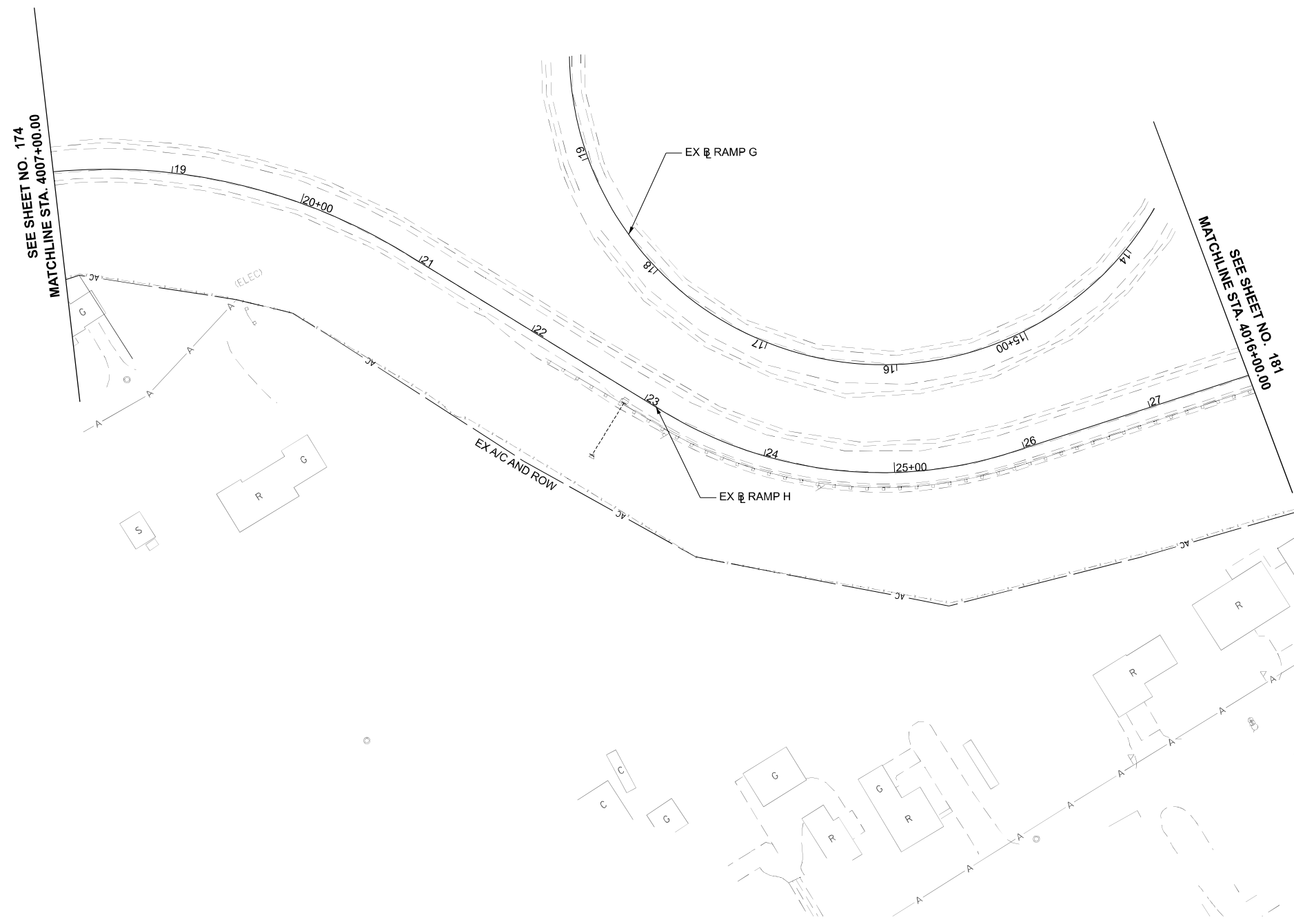
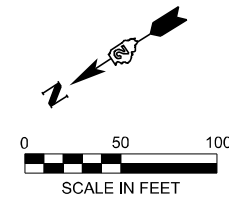
STATE OF ILLINOIS
DEPARTMENT OF TRANSPORTATION

EROSION AND SEDIMENT CONTROL PLAN
RAMP C PRESTAGE

SCALE: 1"=50' SHEET 10 OF 17 SHEETS STA. 3002+81.42 TO STA. 3009+82.09

F.A.I. RTE.	SECTION	COUNTY	TOTAL SHEETS	SHEET NO.
74	(81-2)R & (142-1)R	ROCK ISLAND	452	180
CONTRACT NO. 64V40				
ILLINOIS FED. AID PROJECT				

MODEL: BL_PR_RAMP-D - Plan 12 (Sheet)
 FILE NAME: pwr\pwrwin01.dwg\pwrwin01.dwg\transyscorp\pwr\Documents\Projects_2022\CH401\401220113\Road\Standard Sheets\Advanced Pre-Stage\Contract\11-Temp Dim and Eros CNID264\48-SHT-Eros-Pre-Stage_174_IL-5.dgn



LEGEND	
	TEMPORARY EROSION CONTROL BLANKET WITH TEMPORARY EROSION CONTROL SEEDING
	TEMPORARY EROSION CONTROL SEEDING WITH TURF REINFORCEMENT MAT
	PERIMETER EROSION BARRIER
	CULVERT INLET PROTECTION - STONE
	INLET FILTER
	TEMPORARY DITCH CHECK
	RIPRAP OUTLET PROTECTION SEE DRAINAGE PLANS
	WORK ZONE
	COMPLETED TEMPORARY PAVEMENT
	EXISTING WETLAND
	STABILIZED CONSTRUCTION ENTRANCE



USER NAME = jthill	DESIGNED - JDS	REVISED -
	DRAWN - YKK	REVISED -
	CHECKED - JMG	REVISED -
PLOT DATE = 3/20/2026	DATE - 3/11/2026	REVISED -

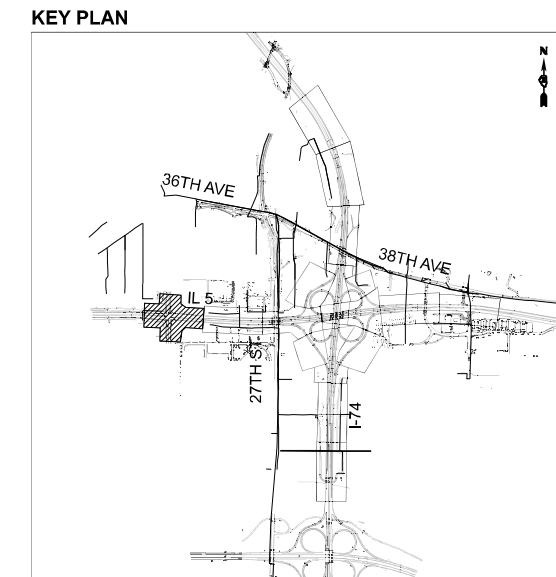
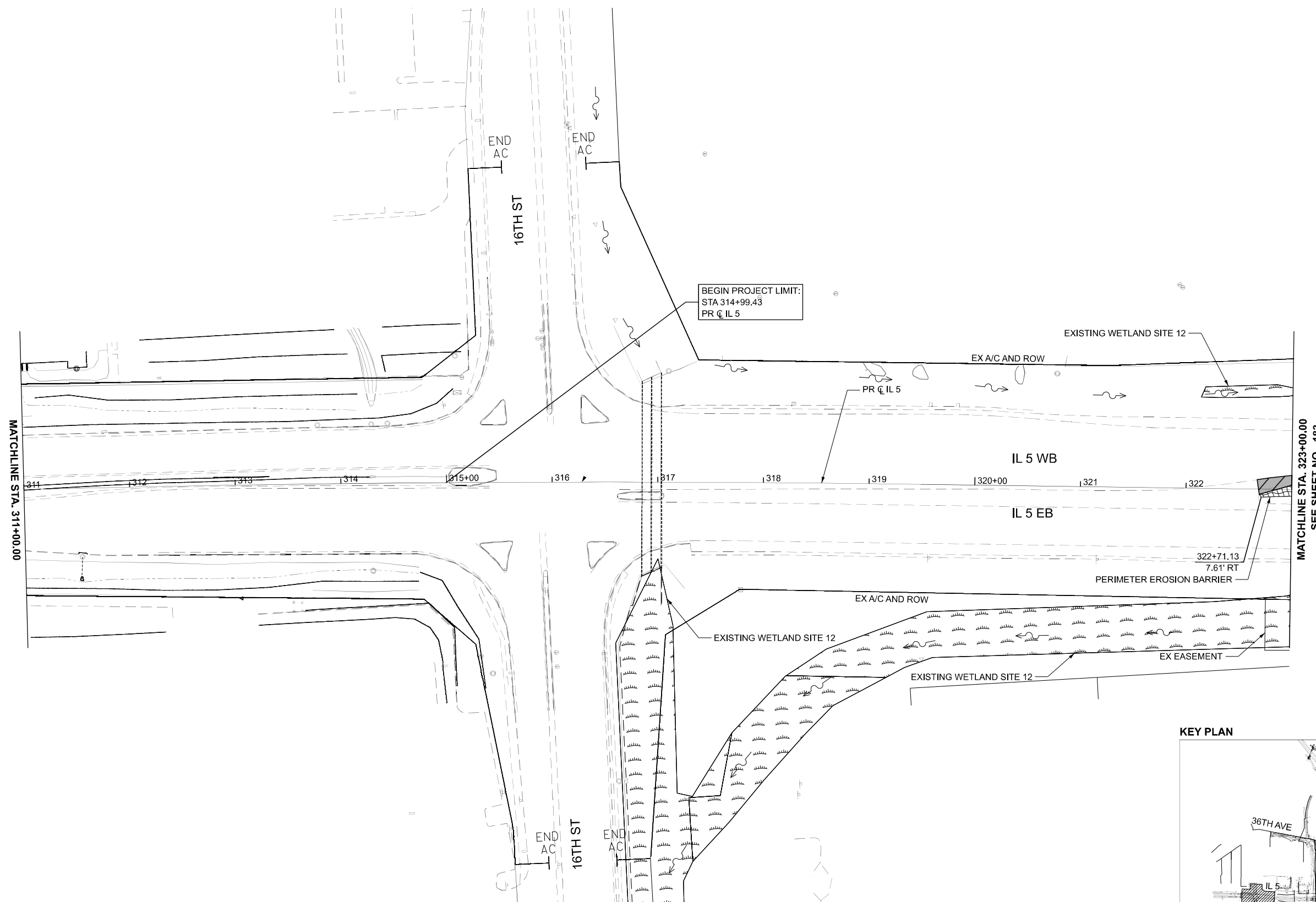
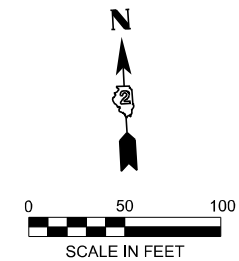
STATE OF ILLINOIS
 DEPARTMENT OF TRANSPORTATION

EROSION AND SEDIMENT CONTROL PLAN
 RAMP D PRESTAGE

SCALE: 1"=50' SHEET 11 OF 17 SHEETS STA. 4007+00 TO STA. 4016+00

F.A.I. RTE.	SECTION	COUNTY	TOTAL SHEETS	SHEET NO.
74	(81-2)R & (142-1)R	ROCK ISLAND	452	181
CONTRACT NO. 64V40				
ILLINOIS FED. AID PROJECT				

MODEL: C:\PR_IL-5_Plan 14 (Sheet)
 FILE NAME: p:\p\pp\win01_a-e\transyscorp\ppw1\Documents\Projects_2022\CH401401220113\Road\Standard Sheets\Advanced Pre-Stage Contract\11-Temp Dim and Eros C\ILD264\48-SHT-Eros-Pre-Stage_174_IL-5.dgn



LEGEND	
	TEMPORARY EROSION CONTROL BLANKET WITH TEMPORARY EROSION CONTROL SEEDING
	TEMPORARY EROSION CONTROL SEEDING WITH TURF REINFORCEMENT MAT
	PERIMETER EROSION BARRIER
	CULVERT INLET PROTECTION - STONE
	INLET FILTER
	TEMPORARY DITCH CHECK
	RIPRAP OUTLET PROTECTION SEE DRAINAGE PLANS
	WORK ZONE
	COMPLETED TEMPORARY PAVEMENT
	EXISTING WETLAND
	STABILIZED CONSTRUCTION ENTRANCE



USER NAME = jthill	DESIGNED - JDS	REVISED -
	DRAWN - YKK	REVISED -
	CHECKED - JMG	REVISED -
PLOT DATE = 3/20/2026	DATE = 3/11/2026	REVISED -

STATE OF ILLINOIS
 DEPARTMENT OF TRANSPORTATION

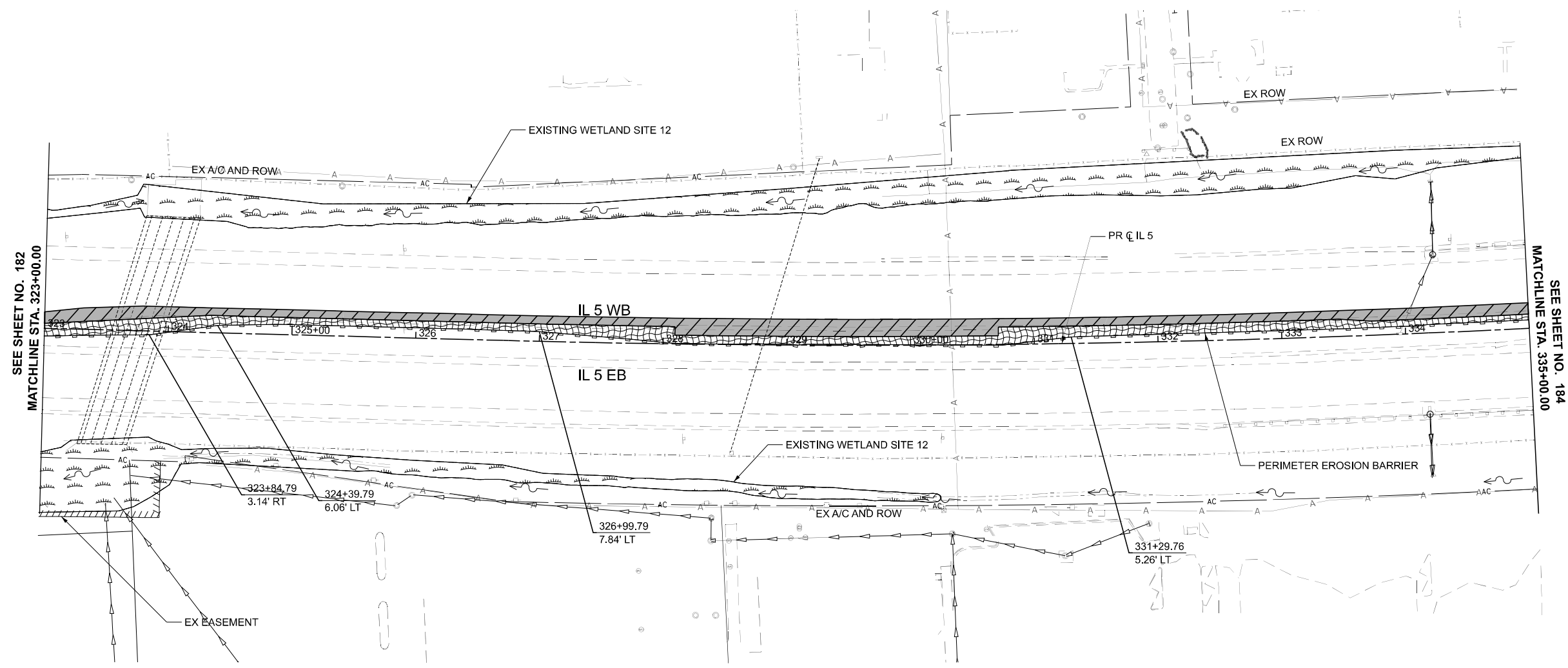
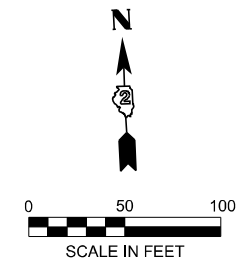
EROSION AND SEDIMENT CONTROL PLAN
 IL 5 PRESTAGE

SCALE: 1"=50' SHEET 12 OF 17 SHEETS STA. 311+00 TO STA. 323+00

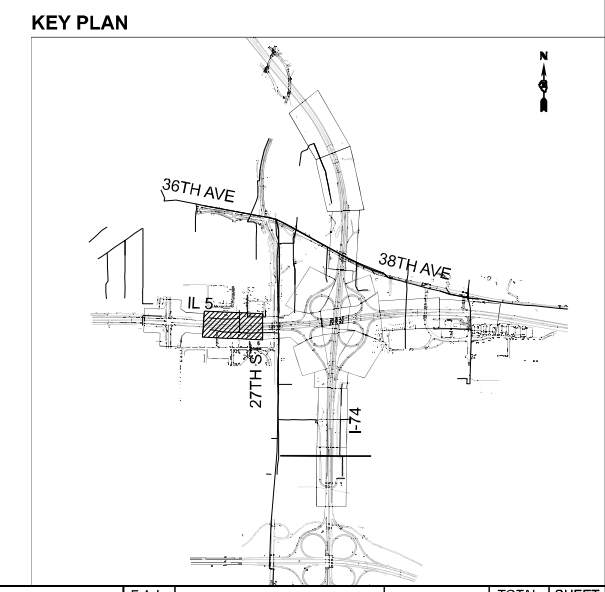
F.A.I. RTE.	SECTION	COUNTY	TOTAL SHEETS	SHEET NO.
74	(81-2)R & (142-1)R	ROCK ISLAND	452	182
CONTRACT NO. 64V40				

ILLINOIS FED. AID PROJECT

MODEL: C:\PR_IL-5_Plan 15 (Sheet).dwg
 FILE NAME: c:\pr_il-5_Plan 15 (Sheet).dwg
 PROJECT: 2022\CH401\401220113\Road\Standard Sheets\Advanced Pre-Stage\Contract\11-Temp Dm and Eros CMLD264\4P-SHT-Eros-Pre-Stage_L74_IL-5.dgn



LEGEND	
	TEMPORARY EROSION CONTROL BLANKET WITH TEMPORARY EROSION CONTROL SEEDING
	TEMPORARY EROSION CONTROL SEEDING WITH TURF REINFORCEMENT MAT
	PERIMETER EROSION BARRIER
	CULVERT INLET PROTECTION - STONE
	INLET FILTER
	TEMPORARY DITCH CHECK
	RIPRAP OUTLET PROTECTION SEE DRAINAGE PLANS
	WORK ZONE
	COMPLETED TEMPORARY PAVEMENT
	EXISTING WETLAND
	STABILIZED CONSTRUCTION ENTRANCE



USER NAME = jthill	DESIGNED - JDS	REVISED -
	DRAWN - YKK	REVISED -
	CHECKED - JMG	REVISED -
PLOT DATE = 3/20/2026	DATE - 3/11/2026	REVISED -

**STATE OF ILLINOIS
 DEPARTMENT OF TRANSPORTATION**

**EROSION AND SEDIMENT CONTROL PLAN
 IL 5 PRESTAGE**

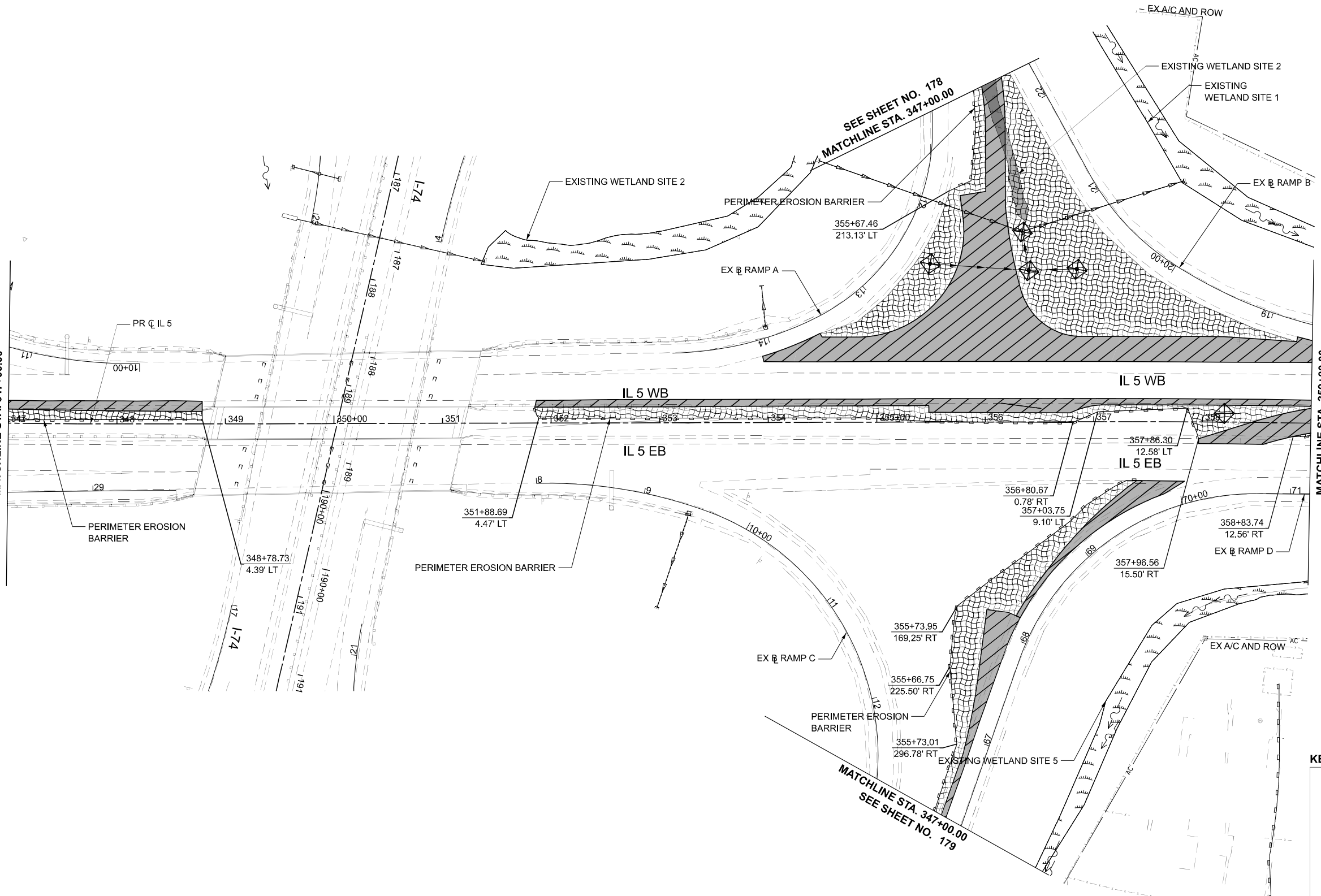
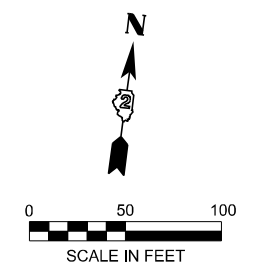
SCALE: 1"=50' SHEET 13 OF 17 SHEETS STA. 323+00 TO STA. 335+00

F.A.I. RTE.	SECTION	COUNTY	TOTAL SHEETS	SHEET NO.
74	(81-2)R & (142-1)R	ROCK ISLAND	452	183
CONTRACT NO. 64V40				
ILLINOIS FED. AID PROJECT				

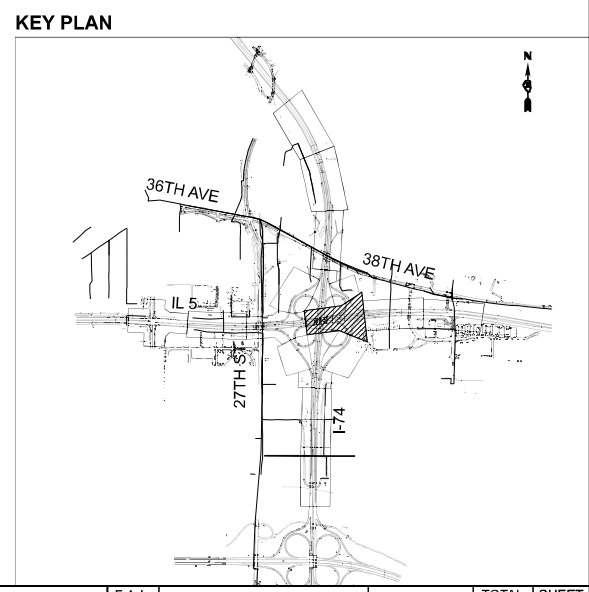
MODEL: C:\PR_IL-5_Plan 17 (Sheet)
 FILE NAME: p:\p\pp\win01_a-e.transyscorp.com\transyscorp\pw1\Documents\Projects_2022\CH401\401220113\Road\Standard Sheets\Advanced Pre-Stage Contract\11-Temp Dim and Eros CMLD26A\4P-SHT-Eros-Pre-Stage_IL-5.dgn

SEE SHEET NO. 184
 MATCHLINE STA. 347+00.00

MATCHLINE STA. 359+00.00
 SEE SHEET NO. 186



LEGEND	
	TEMPORARY EROSION CONTROL BLANKET WITH TEMPORARY EROSION CONTROL SEEDING
	TEMPORARY EROSION CONTROL SEEDING WITH TURF REINFORCEMENT MAT
	PERIMETER EROSION BARRIER
	CULVERT INLET PROTECTION - STONE
	INLET FILTER
	TEMPORARY DITCH CHECK
	RIPRAP OUTLET PROTECTION SEE DRAINAGE PLANS
	WORK ZONE
	COMPLETED TEMPORARY PAVEMENT
	EXISTING WETLAND
	STABILIZED CONSTRUCTION ENTRANCE



USER NAME = jthill	DESIGNED - JDS	REVISED -
	DRAWN - YKK	REVISED -
	CHECKED - JMG	REVISED -
PLOT DATE = 3/20/2026	DATE - 3/11/2026	REVISED -

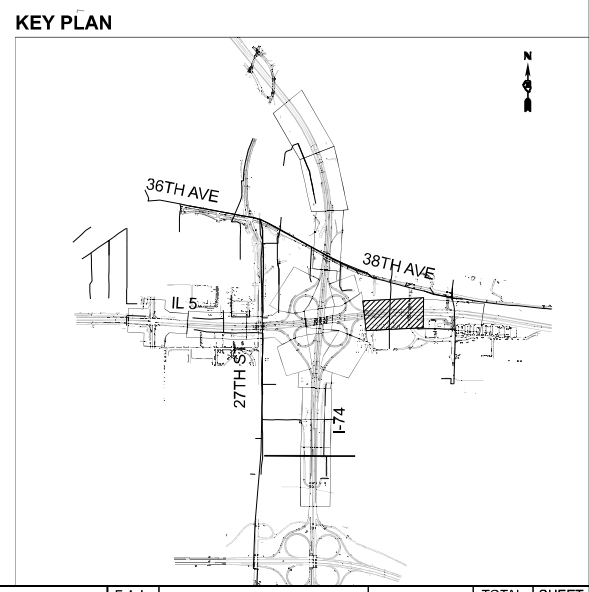
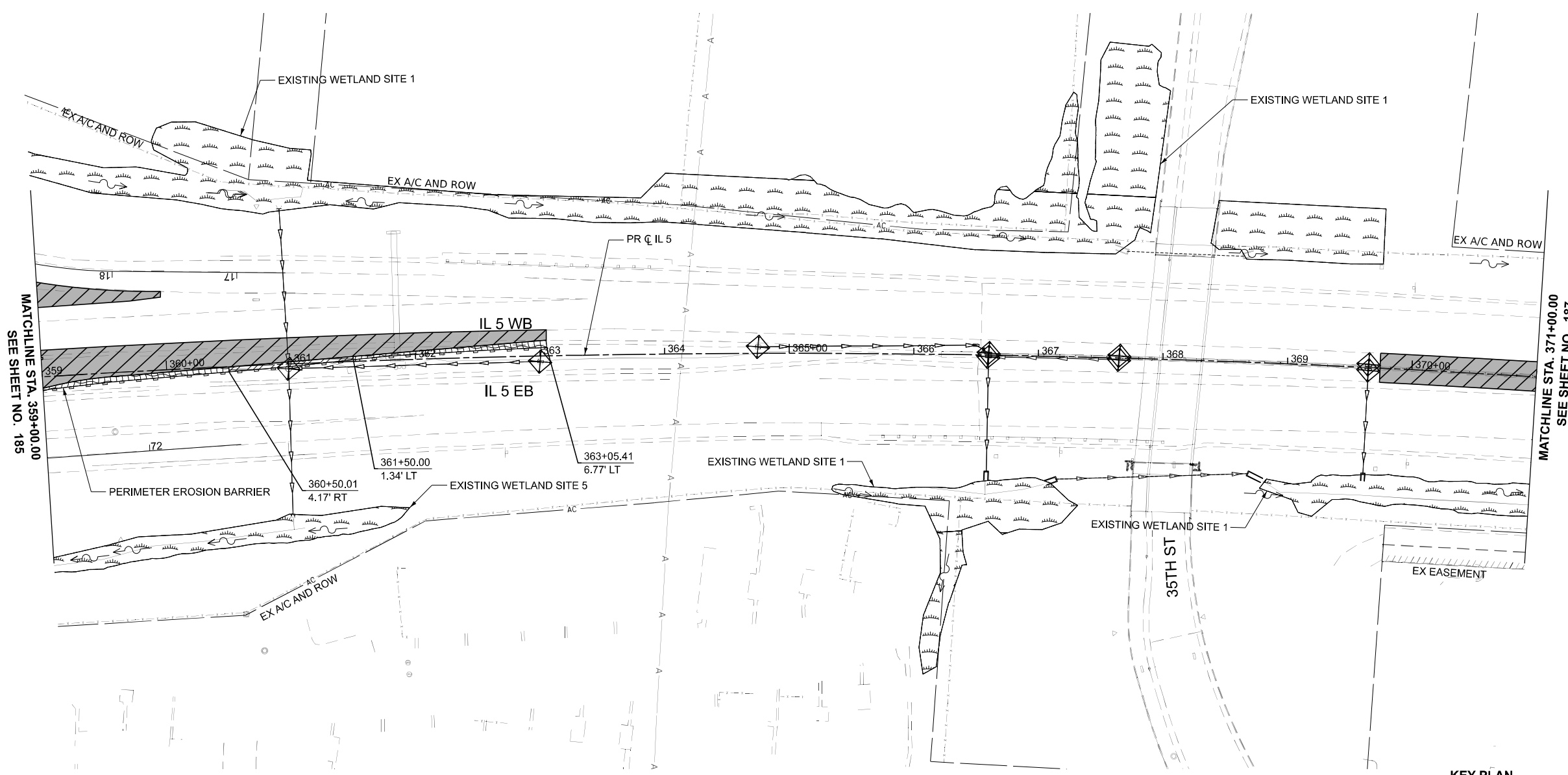
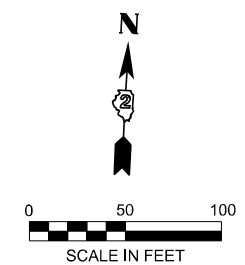
STATE OF ILLINOIS
 DEPARTMENT OF TRANSPORTATION

EROSION AND SEDIMENT CONTROL PLAN
 IL 5 PRESTAGE

SCALE: 1"=50' SHEET 15 OF 17 SHEETS STA. 347+00 TO STA. 359+00

F.A.I. RTE.	SECTION	COUNTY	TOTAL SHEETS	SHEET NO.
74	(81-2)R & (142-1)R	ROCK ISLAND	452	185
CONTRACT NO. 64V40				
ILLINOIS FED. AID PROJECT				

MODEL: C:\PR_IL-5_Plan_18 (Sheet)
 FILE NAME: p:\p\pp\win01_a-e\transyscorp\pwr1\Documents\Projects_2022\CH401\401220113\Road\Standard Sheets\Advanced Pre-Stage\Contract\11-Temp Dim and Eros CMLD264V4P-SHT-Eros-Pre-Stage_L174_IL-5.dgn



LEGEND	
	TEMPORARY EROSION CONTROL BLANKET WITH TEMPORARY EROSION CONTROL SEEDING
	TEMPORARY EROSION CONTROL SEEDING WITH TURF REINFORCEMENT MAT
	PERIMETER EROSION BARRIER
	CULVERT INLET PROTECTION - STONE
	INLET FILTER
	TEMPORARY DITCH CHECK
	RIPRAP OUTLET PROTECTION SEE DRAINAGE PLANS
	WORK ZONE
	COMPLETED TEMPORARY PAVEMENT
	EXISTING WETLAND
	STABILIZED CONSTRUCTION ENTRANCE



USER NAME = jthill	DESIGNED - JDS	REVISED -
	DRAWN - YKK	REVISED -
	CHECKED - JMG	REVISED -
PLOT DATE = 3/20/2026	DATE - 3/11/2026	REVISED -

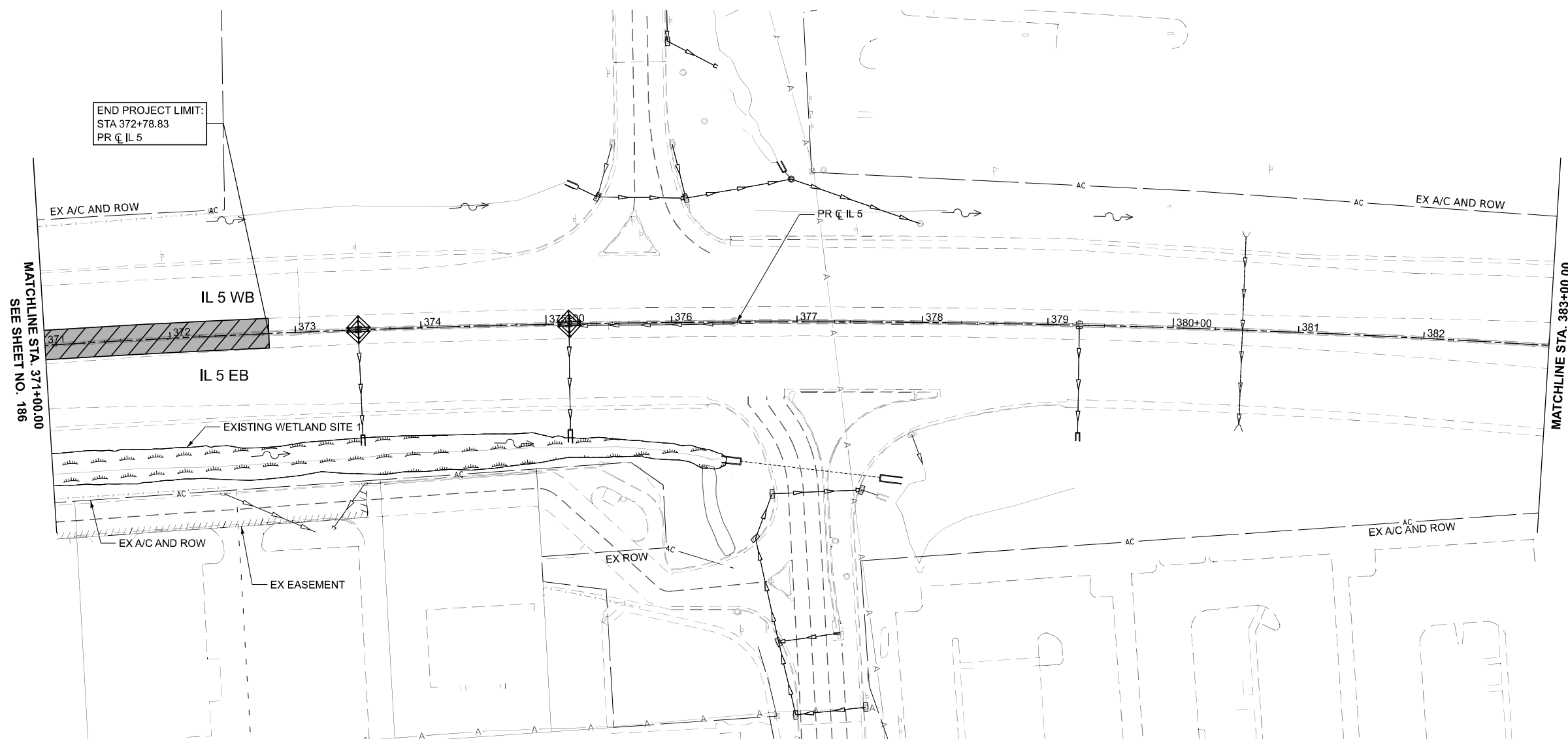
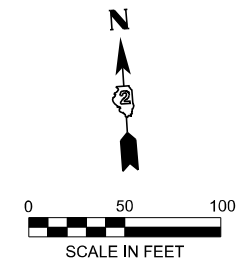
**STATE OF ILLINOIS
 DEPARTMENT OF TRANSPORTATION**

**EROSION AND SEDIMENT CONTROL PLAN
 IL 5 PRESTAGE**

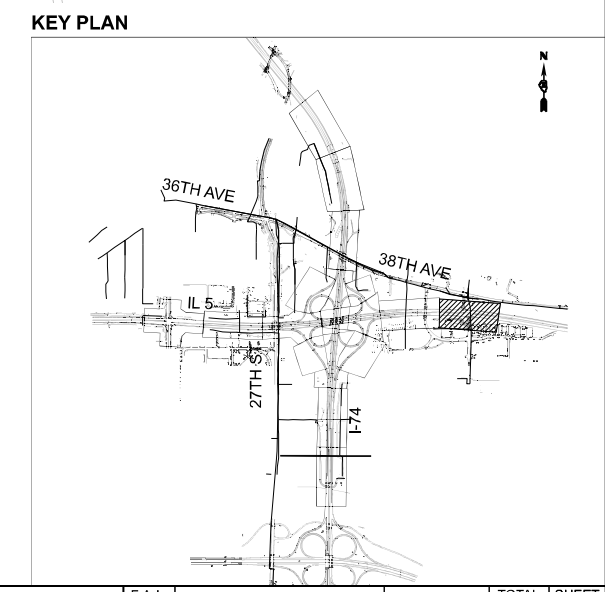
SCALE: 1"=50' SHEET 16 OF 17 SHEETS STA. 359+00 TO STA. 371+00

F.A.I. RTE.	SECTION	COUNTY	TOTAL SHEETS	SHEET NO.
74	(81-2)R & (142-1)R	ROCK ISLAND	452	186
CONTRACT NO. 64V40				
ILLINOIS FED. AID PROJECT				

MODEL: CL_PR_IL5_Plan_19 (Sheet)
 FILE NAME: p:\p\pp\win01_a.ctb\transyscorp\pwr1\Documents\Projects_2022\CH401\401220113\Road\Standard Sheets\Advanced Pre-Stage Contract\11-Temp Dim and Eros CMLD264\4P-SHT-Eros-Pre-Stage_174_IL-5.dgn



LEGEND	
	TEMPORARY EROSION CONTROL BLANKET WITH TEMPORARY EROSION CONTROL SEEDING
	TEMPORARY EROSION CONTROL SEEDING WITH TURF REINFORCEMENT MAT
	PERIMETER EROSION BARRIER
	CULVERT INLET PROTECTION - STONE
	INLET FILTER
	TEMPORARY DITCH CHECK
	RIPRAP OUTLET PROTECTION SEE DRAINAGE PLANS
	WORK ZONE
	COMPLETED TEMPORARY PAVEMENT
	EXISTING WETLAND
	STABILIZED CONSTRUCTION ENTRANCE



USER NAME = jthill	DESIGNED - JDS	REVISED -
	DRAWN - YKK	REVISED -
	CHECKED - JMG	REVISED -
PLOT DATE = 3/20/2026	DATE - 3/11/2026	REVISED -

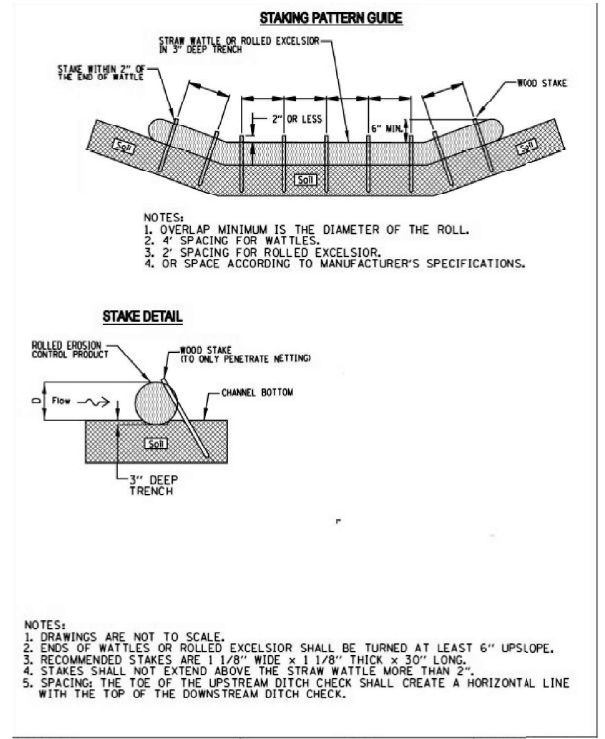
**STATE OF ILLINOIS
 DEPARTMENT OF TRANSPORTATION**

**EROSION AND SEDIMENT CONTROL PLAN
 IL 5 PRESTAGE**

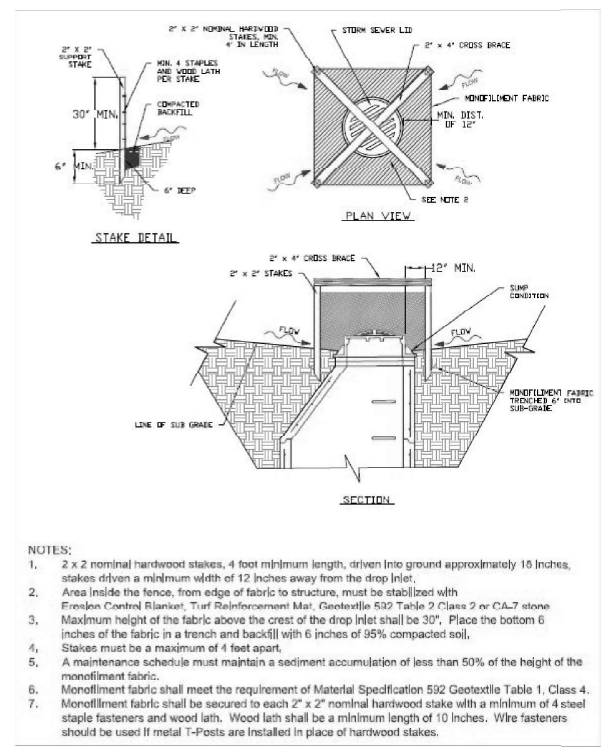
SCALE: 1"=50' SHEET 17 OF 17 SHEETS STA. 371+00 TO STA. 383+00

F.A.I. RTE.	SECTION	COUNTY	TOTAL SHEETS	SHEET NO.
74	(81-2)R & (142-1)R	ROCK ISLAND	452	187
CONTRACT NO. 64V40				
ILLINOIS FED. AID PROJECT				

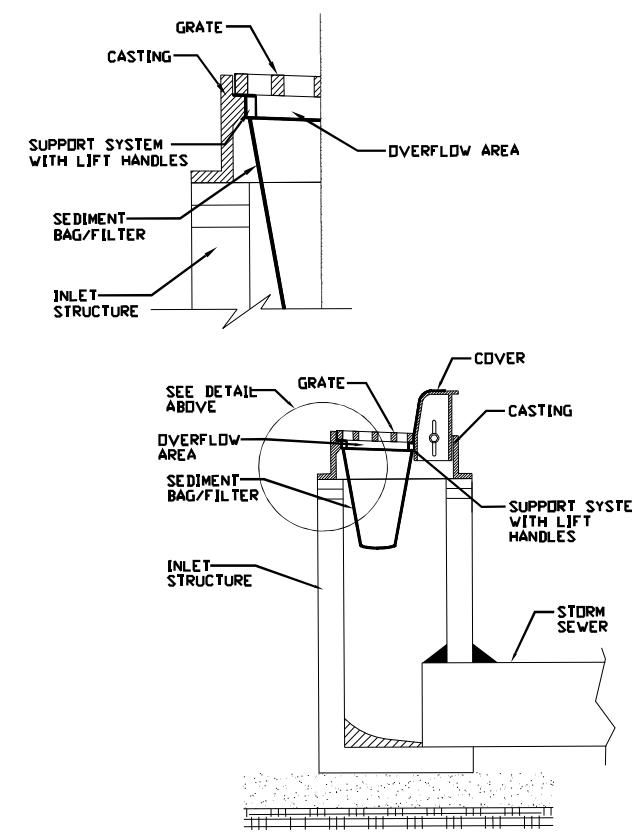
MODEL: Default; FILE NAME: pwr/Inp-pw101_a.e.transyscorp.com/transyscorp-pwr/1/Documents/Projects_2022/CH401401401220113/Road/Standard Sheets/Advanced Pre-Stage Contract/11-Temp Dim and Eros CNID26A/48-SHT-Eros_Details.dgn



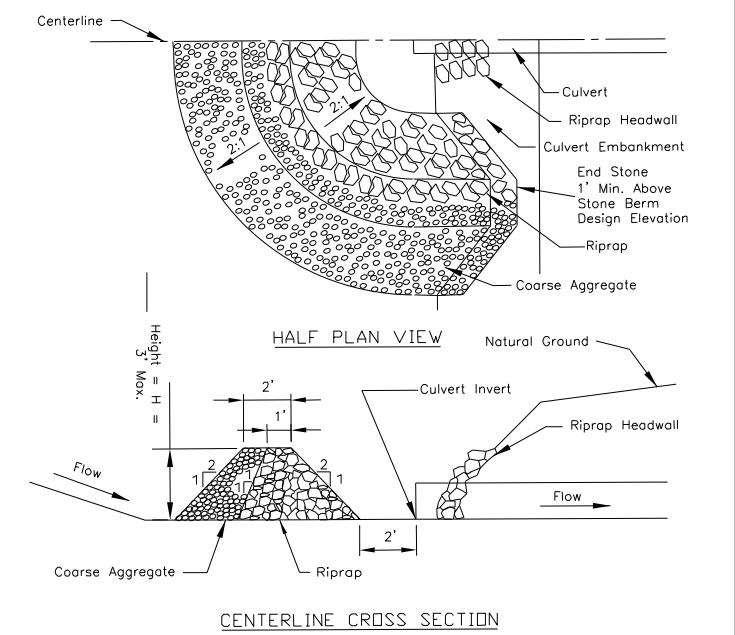
TEMPORARY DITCH CHECKS
DETAIL IUM-514RC - ROLLED EROSION CONTROL BLANKET



INLET FILTERS (ABOVE GROUND)
DETAIL IUM-531 - INLET PROTECTION MONOFILAMENT FABRIC BARRIER FENCE



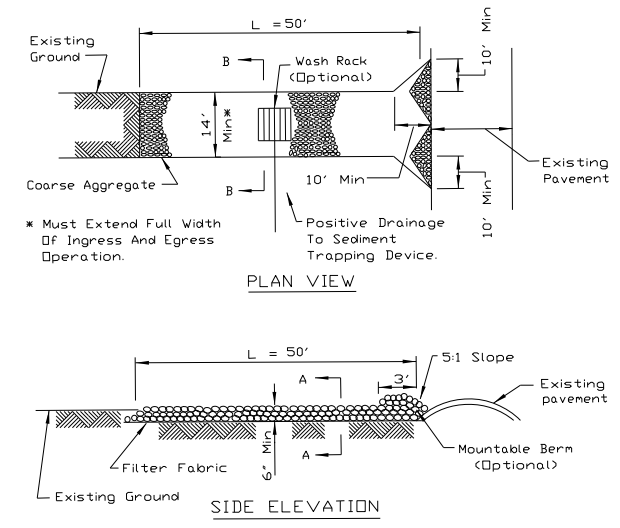
INLET FILTERS (BELOW GROUND)
DETAIL IUM-561D - INLET PROTECTION- PAVED AREAS DROP- IN PROTECTION



CULVERT INLET PROTECTION - STONE
DETAIL IL- 508ST - CULVERT INLET PROTECTION

Notes:

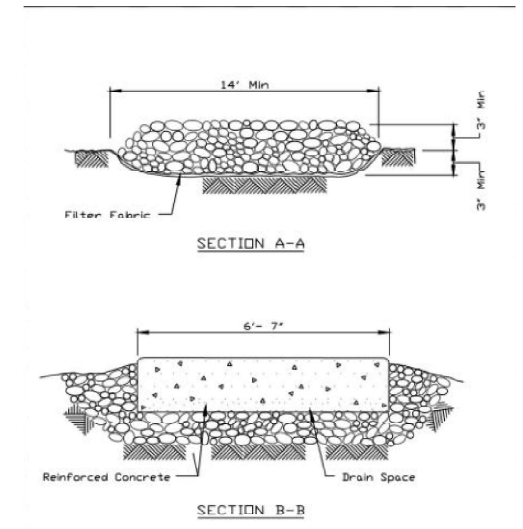
1. Sediment shall be removed when the sediment has accumulated to one-half the height of the stone berm.
2. Coarse aggregate shall meet one of the following IDOT coarse aggregate gradations, CA-1, CA-2, CA-3 or CA-4.
3. Riprap shall meet IDOT gradation RR-3 or RR-4. Any permanent riprap, such as for the culvert headwall, shall meet IDOT Quality Designation A.
4. Coarse aggregate and riprap shall be placed according to construction specification 25 ROCKFILL using placement Method 1 and Class III compaction.
5. The maximum drainage area to the culvert being protected is 3 acres.
6. See plans for H dimension.
7. Tie the stone berm into the culvert embankment a minimum of 1 foot above the design elevation of the stone berm.



NOTES:

1. Filter fabric shall meet the requirements of material specification 592 GEOTEXTILE, Table I or 2, Class I, II or IV and shall be placed over the cleared area prior to the placing of rock.
2. Rock or reclaimed concrete shall meet one of the following IDOT coarse aggregate gradation, CA-1, CA-2, CA-3 or CA-4 and be placed according to construction specification 25 ROCKFILL using placement Method 1 and Class III compaction.
3. Any drainage facilities required because of washing shall be constructed according to manufacturers specifications.
4. If wash racks are used they shall be installed according to the manufacturer's specifications.

STABILIZED CONSTRUCTION ENTRANCE
DETAIL IL-630 - STABILIZED CONSTRUCTION ENTRANCE PLAN



STATE OF ILLINOIS
DEPARTMENT OF TRANSPORTATION

EROSION AND SEDIMENT CONTROL PLAN

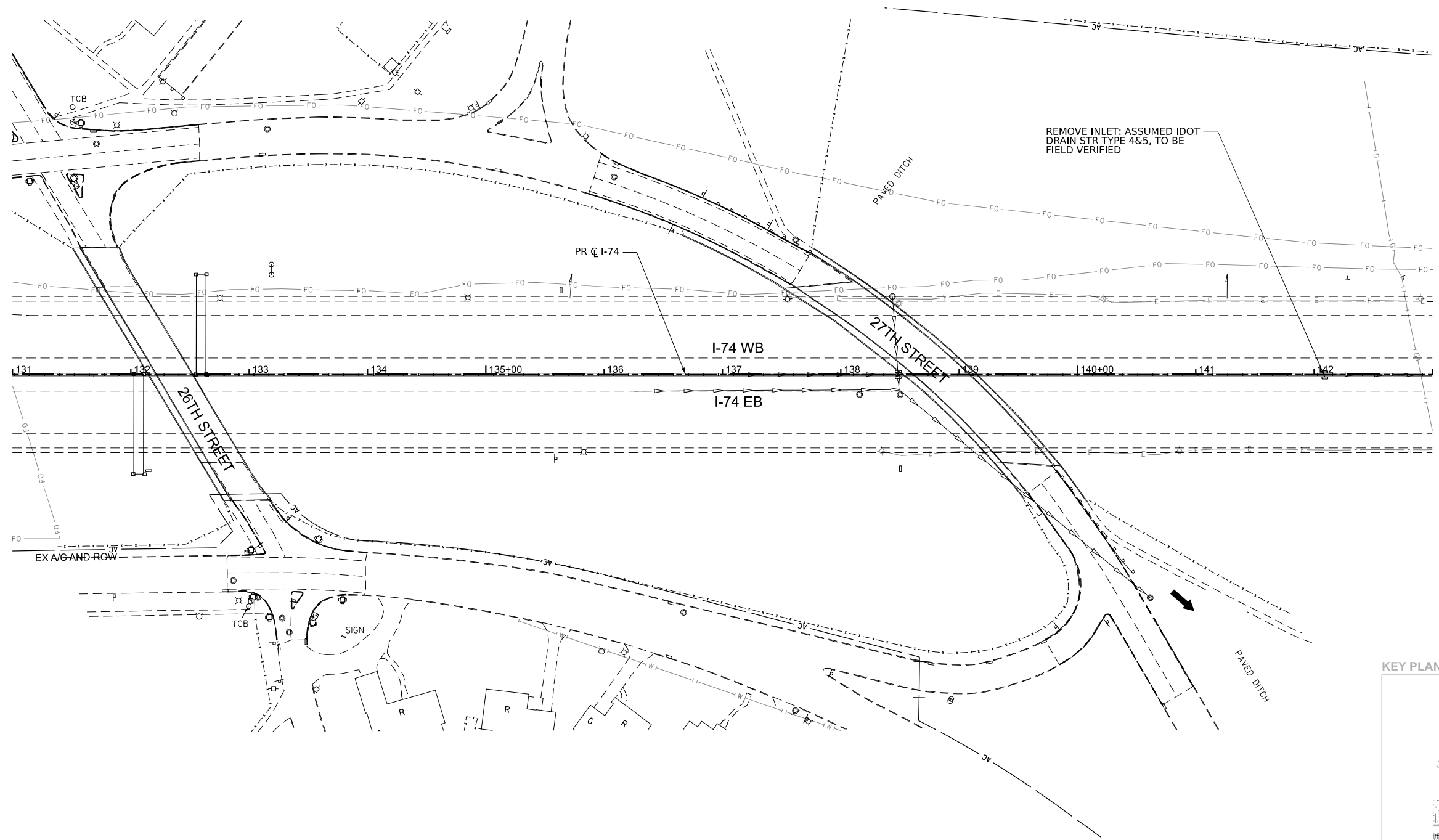
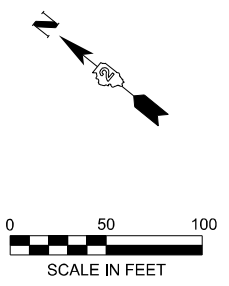
SCALE: NONE SHEET 1 OF 1 SHEETS STA. TO STA.

F.A.I. RTE.	SECTION	COUNTY	TOTAL SHEETS	SHEET NO.
74	(81-2)R & (142-1)R	ROCK ISLAND	452	188
CONTRACT NO. 64V40				
ILLINOIS FED. AID PROJECT				



USER NAME = jthill	DESIGNED - JDS	REVISED -
	DRAWN - JCM	REVISED -
	CHECKED - JMG	REVISED -
PLOT DATE = 3/20/2026	DATE - 3/20/2026	REVISED -

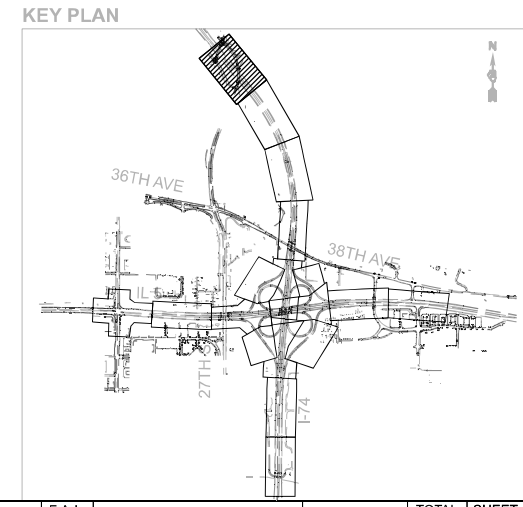
MODEL: CL_PR_L74 - Plan 1A (Sheet)
 FILE NAME: p:\proj\pwin10_a-e\transyscorp.com\transyscorp-pwr1\Documents\Projects_2022\CH401\401220113\Road\Standard Sheets\Advanced Pre-Stage Contract\11.1-Dim Rem\264V40_SHT-DR RemovalB North.dgn



LEGEND DRAINAGE EXISTING

○	CATCH BASIN
—	CULVERT
—	DITCH AGGREGATE
—	DITCH BOTTOM
—	DITCH FLOW
—	DITCH FLOW LINE
—	DITCH PAVED
—	DRAINAGE BOUNDARY
—	DRAINAGE DIVIDE
—	END SECTION
—	END SECTION WITH GRATE
—	HEADWALL
—	INLET
—	MANHOLE
—	OUTLET
—	SHEET FLOW
—	STORM SEWER
—	SUMMIT
—	SWALE
—	RIPRAP
—	UNDERDRAIN

EX. DRAINAGE NOTES:
 1. EXISTING PIPES AND STRUCTURES NOT LABELED TO BE REMOVED ARE TO REMAIN.
 2. CONTRACTOR TO CONFIRM PAVEMENT DRAIN LOCATIONS IN FIELD. IF PAVEMENT DRAINS CONFLICT WITH TEMPORARY PAVEMENT, CONTRACTOR TO EXTEND PAVEMENT DRAIN.



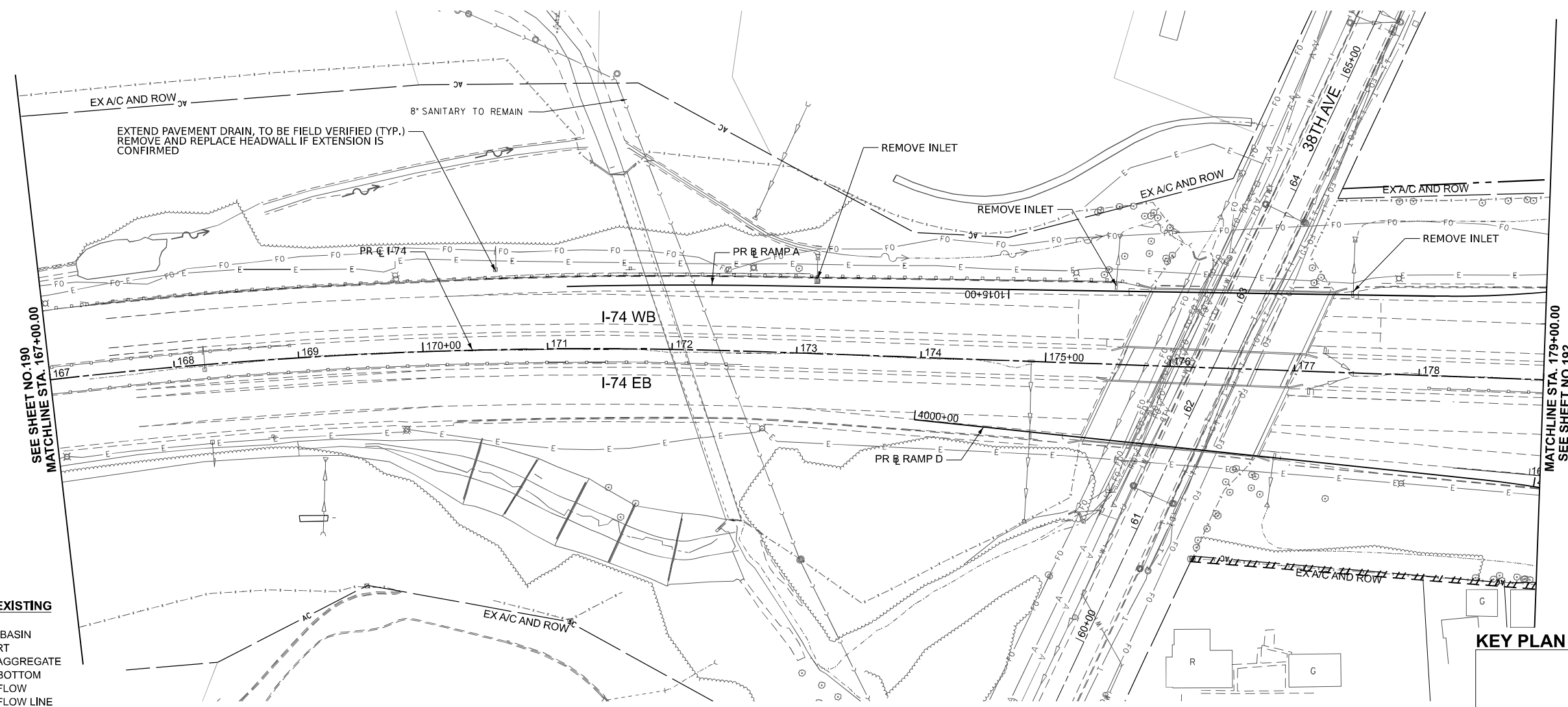
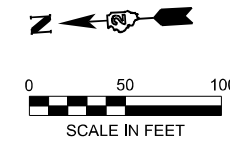
USER NAME = moorehousem	DESIGNED - MM	REVISED -
	DRAWN - MM	REVISED -
	CHECKED - BS	REVISED -
PLOT DATE = 3/11/2026	DATE - 3/11/2026	REVISED -

**STATE OF ILLINOIS
 DEPARTMENT OF TRANSPORTATION**

**EXISTING DRAINAGE REMOVAL PLAN
 I-74**

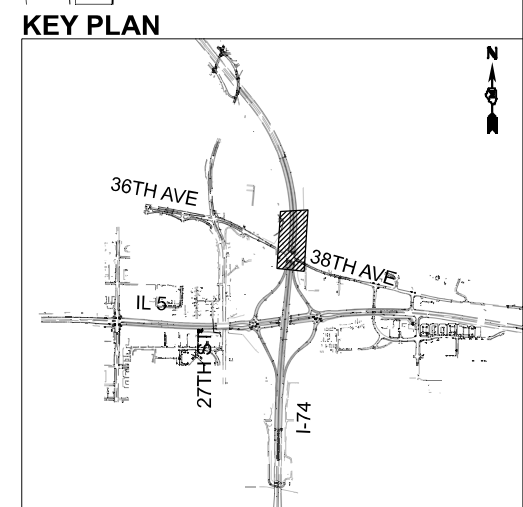
SCALE: 1"=50' SHEET 1 OF 6 SHEETS STA. 131+00 TO STA. 143+00

F.A.I. RTE.	SECTION	COUNTY	TOTAL SHEETS	SHEET NO.
74	(81-2)R & (142-1)R	ROCK ISLAND	452	189
CONTRACT NO. 64V40				
		ILLINOIS	FED. AID PROJECT	



- LEGEND DRAINAGE EXISTING**
- CATCH BASIN
 - CULVERT
 - DITCH AGGREGATE
 - DITCH BOTTOM
 - DITCH FLOW
 - DITCH FLOW LINE
 - DITCH PAVED
 - DRAINAGE BOUNDARY
 - DRAINAGE DIVIDE
 - END SECTION
 - END SECTION WITH GRATE
 - HEADWALL
 - INLET
 - MANHOLE
 - OUTLET
 - SHEET FLOW
 - STORM SEWER
 - SUMMIT
 - SWALE
 - RIPRAP
 - UNDERDRAIN

EX. DRAINAGE NOTES:
 1. EXISTING PIPES AND STRUCTURES NOT LABELED TO BE REMOVED ARE TO REMAIN.
 2. CONTRACTOR TO CONFIRM PAVEMENT DRAIN LOCATIONS IN FIELD. IF PAVEMENT DRAINS CONFLICT WITH TEMPORARY PAVEMENT, CONTRACTOR TO EXTEND PAVEMENT DRAIN TO THE SATISFACTION OF THE ENGINEER.



MODEL: CL_PR_I-74 - Plan 2 (Sheet)
 FILE NAME: c:\p\p\win10_sac\transyscorp\projects\2022\CH401401220113\Road\Standard Sheets\Advanced Pre-Stage Contract\11.1-Dm Rem\264V40_SHT-PLAN-REMOVAL-DRN I-74 IL 5



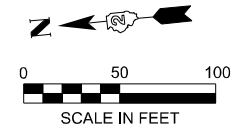
USER NAME = moorehousem	DESIGNED - MM	REVISED -
	DRAWN - MM	REVISED -
	CHECKED - BS	REVISED -
PLOT DATE = 3/17/2026	DATE - 3/17/2026	REVISED -

**STATE OF ILLINOIS
DEPARTMENT OF TRANSPORTATION**

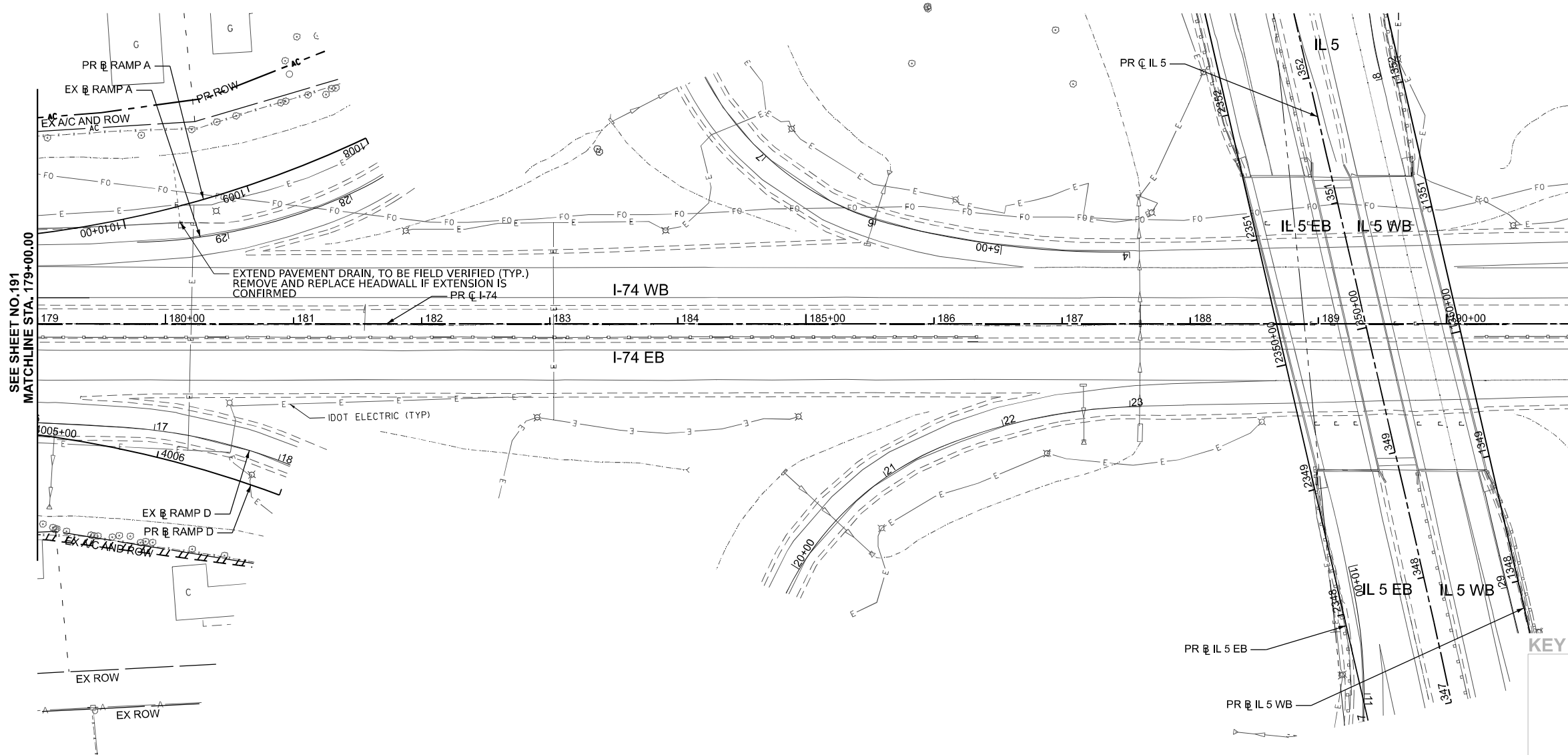
**EXISTING DRAINAGE REMOVAL PLAN
I-74**

SCALE: 1"=50' SHEET 3 OF 6 SHEETS STA. 167+00.00 TO STA. 179+00.00

F.A.I. RTE.	SECTION	COUNTY	TOTAL SHEETS	SHEET NO.
74	(81-2)R & (142-1)R	ROCK ISLAND	452	191
CONTRACT NO. 64V40				
ILLINOIS FED. AID PROJECT				

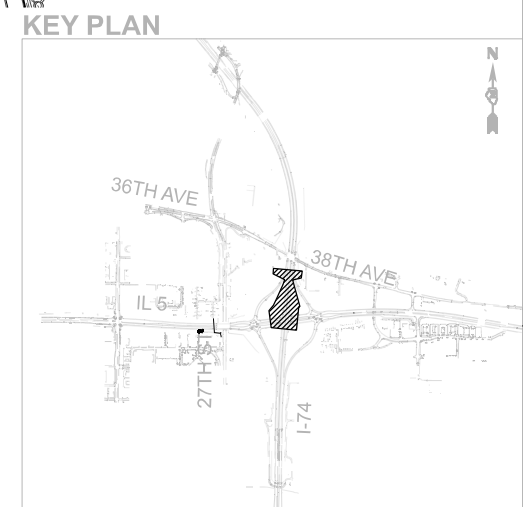


EX. DRAINAGE NOTES:
 1. EXISTING PIPES AND STRUCTURES NOT LABELED TO BE REMOVED ARE TO REMAIN.
 2. CONTRACTOR TO CONFIRM PAVEMENT DRAIN LOCATIONS IN FIELD. IF PAVEMENT DRAINS CONFLICT WITH TEMPORARY PAVEMENT, CONTRACTOR TO EXTEND PAVEMENT DRAIN TO THE SATISFACTION OF THE ENGINEER.



LEGEND DRAINAGE EXISTING

	CATCH BASIN
	CULVERT
	DITCH AGGREGATE
	DITCH BOTTOM
	DITCH FLOW
	DITCH FLOW LINE
	DITCH PAVED
	DRAINAGE BOUNDARY
	DRAINAGE DIVIDE
	END SECTION
	END SECTION WITH GRATE
	HEADWALL
	INLET
	MANHOLE
	OUTLET
	SHEET FLOW
	STORM SEWER
	SUMMIT
	SWALE
	RIPRAP
	UNDERDRAIN



SEE SHEET NO. 191
MATCHLINE STA. 179+00.00

MATCHLINE STA. 191+00.00
SEE SHEET NO. 193

EXTEND PAVEMENT DRAIN, TO BE FIELD VERIFIED (TYP.)
REMOVE AND REPLACE HEADWALL IF EXTENSION IS CONFIRMED
PR C I-74

IDOT ELECTRIC (TYP)

EX ROW

EX ROW

MODEL: CL_PR_L74 - Plan 3 [Sheet]
FILE NAME: \\pwr\proj\11-20113\Road\Standard Sheets\Advanced Pre-Stage\Contract\11-2-Dm Rem\264V40_SHT-PLAN-REMOVAL-DRN I-74_IL 5



USER NAME = moorehousem	DESIGNED - MM	REVISED -
	DRAWN - MM	REVISED -
	CHECKED - BS	REVISED -
PLOT DATE = 3/11/2026	DATE - 3/11/2026	REVISED -

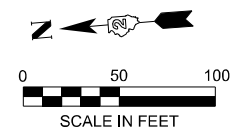
**STATE OF ILLINOIS
DEPARTMENT OF TRANSPORTATION**

**EXISTING DRAINAGE REMOVAL PLAN
I-74**

SCALE: 1"=50' SHEET 4 OF 6 SHEETS STA. 179+00.00 TO STA. 191+00.00

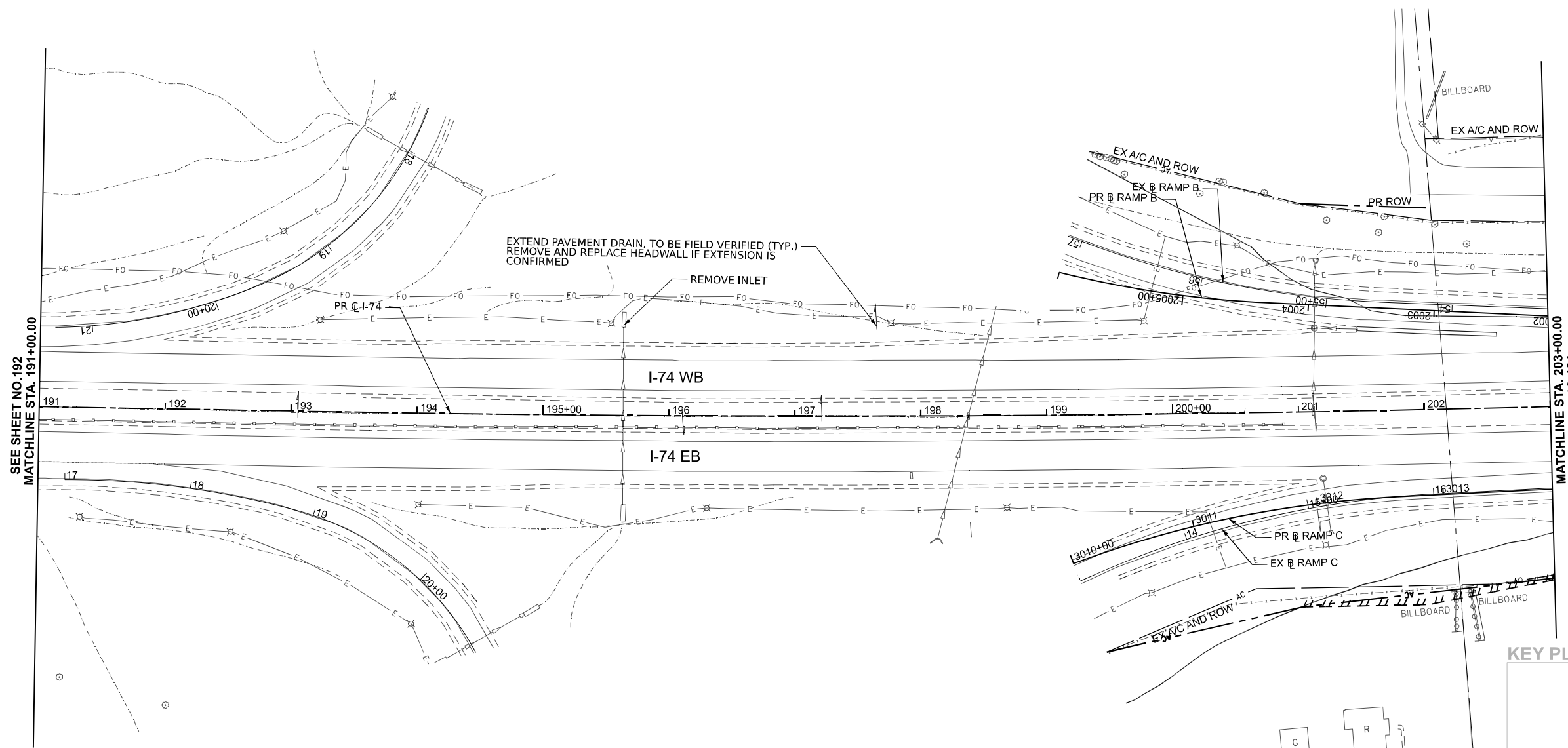
F.A.I. RTE.	SECTION	COUNTY	TOTAL SHEETS	SHEET NO.
74	(81-2)R & (142-1)R	ROCK ISLAND	452	192
CONTRACT NO. 64V40				
ILLINOIS FED. AID PROJECT				

MODEL: CL_PR_L74 - Plan 4 [Sheet]
 FILE NAME: c:\p\proj\pwin01_a.e.transyscorp.com\transyscorp\pwin\Documents\Projects_2022\CH401\401220113\Road\Standard Sheets\Advanced Pre-Stage_Contract\11.1-Dm Rem\264V40_SHT-PLAN-REMOVAL-DRN I-74_IL 5

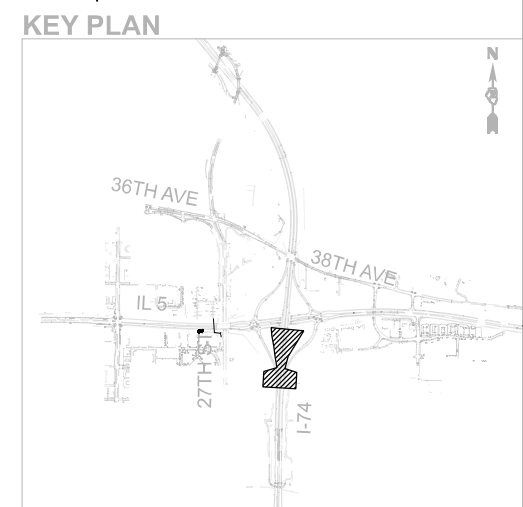


LEGEND DRAINAGE EXISTING

- CATCH BASIN
- CULVERT
- DITCH AGGREGATE
- DITCH BOTTOM
- DITCH FLOW
- DITCH FLOW LINE
- DITCH PAVED
- DRAINAGE BOUNDARY
- DRAINAGE DIVIDE
- END SECTION
- END SECTION WITH GRATE
- INLET
- MANHOLE
- OUTLET
- SHEET FLOW
- STORM SEWER
- SUMMIT
- SWALE
- RIPRAP
- UNDERDRAIN



EX. DRAINAGE NOTES:
 1. EXISTING PIPES AND STRUCTURES NOT LABELED TO BE REMOVED ARE TO REMAIN.
 2. CONTRACTOR TO CONFIRM PAVEMENT DRAIN LOCATIONS IN FIELD. IF PAVEMENT DRAINS CONFLICT WITH TEMPORARY PAVEMENT, CONTRACTOR TO EXTEND PAVEMENT DRAIN TO THE SATISFACTION OF THE ENGINEER.



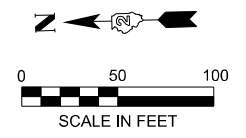
USER NAME = moorehousem	DESIGNED - MM	REVISED -
	DRAWN - MM	REVISED -
	CHECKED - BS	REVISED -
PLOT DATE = 3/11/2026	DATE - 3/11/2026	REVISED -

**STATE OF ILLINOIS
 DEPARTMENT OF TRANSPORTATION**

**EXISTING DRAINAGE REMOVAL PLAN
 I-74**

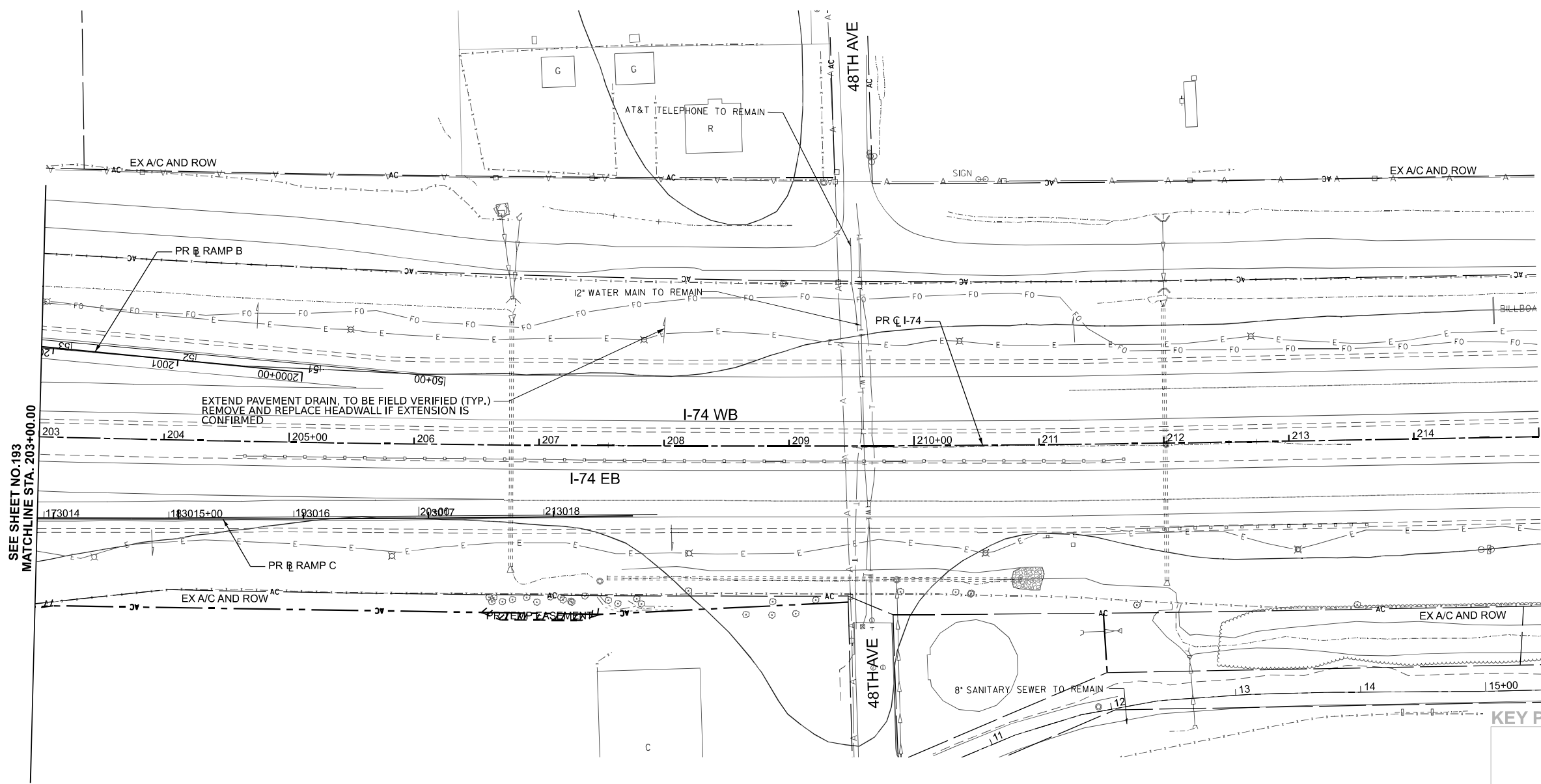
SCALE: 1"=50' SHEET 5 OF 6 SHEETS STA. 191+00.00 TO STA. 203+00.00

F.A.I. RTE.	SECTION	COUNTY	TOTAL SHEETS	SHEET NO.
74	(81-2)R & (142-1)R	ROCK ISLAND	452	193
CONTRACT NO. 64V40				
ILLINOIS FED. AID PROJECT				



LEGEND DRAINAGE EXISTING

	CATCH BASIN
	CULVERT
	DITCH AGGREGATE
	DITCH BOTTOM
	DITCH FLOW
	DITCH FLOW LINE
	DITCH PAVED
	DRAINAGE BOUNDARY
	DRAINAGE DIVIDE
	END SECTION
	END SECTION WITH GRATE
	HEADWALL
	INLET
	MANHOLE
	OUTLET
	SHEET FLOW
	STORM SEWER
	SUMMIT
	SWALE
	RIPRAP
	UNDERDRAIN

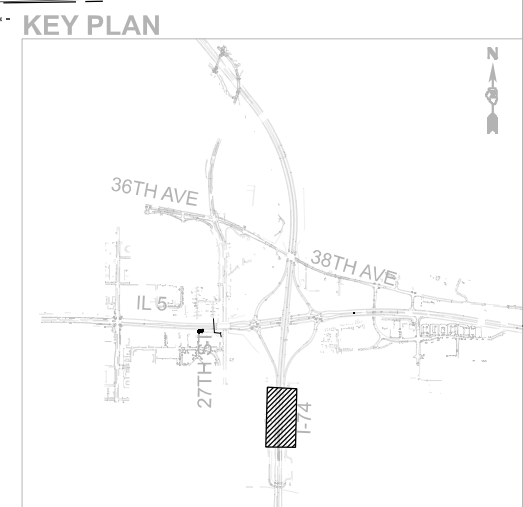


SEE SHEET NO. 193
MATCHLINE STA. 203+00.00

EXTEND PAVEMENT DRAIN, TO BE FIELD VERIFIED (TYP.)
REMOVE AND REPLACE HEADWALL IF EXTENSION IS
CONFIRMED

8" SANITARY SEWER TO REMAIN

- EX. DRAINAGE NOTES:**
1. EXISTING PIPES AND STRUCTURES NOT LABELED TO BE REMOVED ARE TO REMAIN.
 2. CONTRACTOR TO CONFIRM PAVEMENT DRAIN LOCATIONS IN FIELD. IF PAVEMENT DRAINS CONFLICT WITH TEMPORARY PAVEMENT, CONTRACTOR TO EXTEND PAVEMENT DRAIN TO THE SATISFACTION OF THE ENGINEER.



MODEL: CL_PR_L74 - Plan 5 (Sheet)
FILE NAME: \\pwr\proj\proj\11-1-Dm Rem\264V40_SHT-PLAN-REMOVAL-DRN I-74_IL 5



USER NAME = moorehousem	DESIGNED - MM	REVISED -
	DRAWN - MM	REVISED -
	CHECKED - BS	REVISED -
PLOT DATE = 3/11/2026	DATE - 3/11/2026	REVISED -

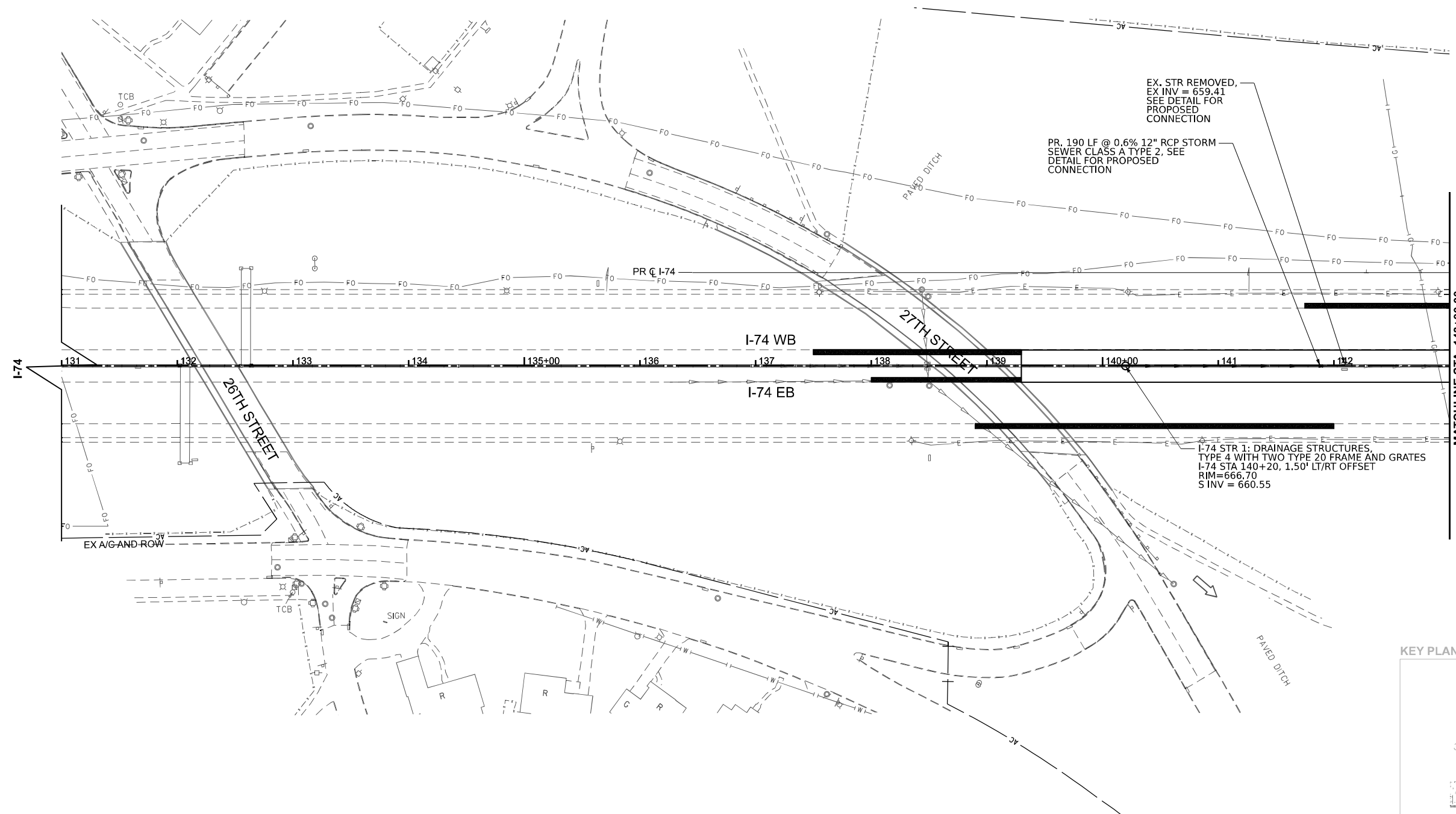
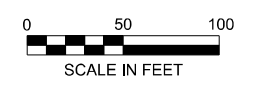
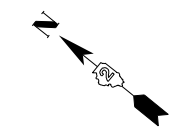
**STATE OF ILLINOIS
DEPARTMENT OF TRANSPORTATION**

**EXISTING DRAINAGE REMOVAL PLAN
I-74**

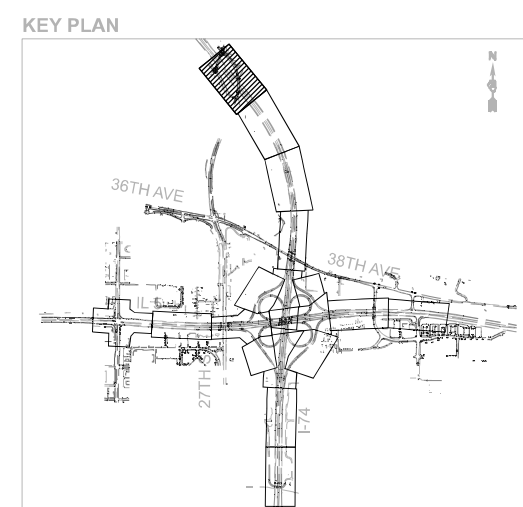
SCALE: 1"=50' SHEET 6 OF 6 SHEETS STA. 203+00.00 TO STA. 215+00.00

F.A.I. RTE.	SECTION	COUNTY	TOTAL SHEETS	SHEET NO.
74	(81-2)R & (142-1)R	ROCK ISLAND	452	194
CONTRACT NO. 64V40				

ILLINOIS FED. AID PROJECT



- LEGEND DRAINAGE PROPOSED**
- CATCH BASIN
 - CULVERT
 - DITCH AGGREGATE
 - DITCH BOTTOM
 - DITCH FLOW
 - DITCH FLOW LINE
 - DITCH PAVED
 - DRAINAGE BOUNDARY
 - DRAINAGE DIVIDE
 - END SECTION
 - HEADWALL
 - INLET
 - MANHOLE
 - ➔ OUTLET
 - ➔ SHEET FLOW
 - STORM SEWER
 - SUMMIT
 - SWALE
 - ▒ RIPRAP



MODEL: CL_PR_I-74 - Plan 1A (Sheet)
 FILE NAME: p:\proj\pwin101_a-e\transyscorp\pwin101_a-e\transyscorp.com\transyscorp-pwin101_a-e\Road\Standard Sheets\Advanced Pre-Stage\Contract\11.2-Dm\Plan\I264V40_SHT-PR Drain North and at River I-74.dgn



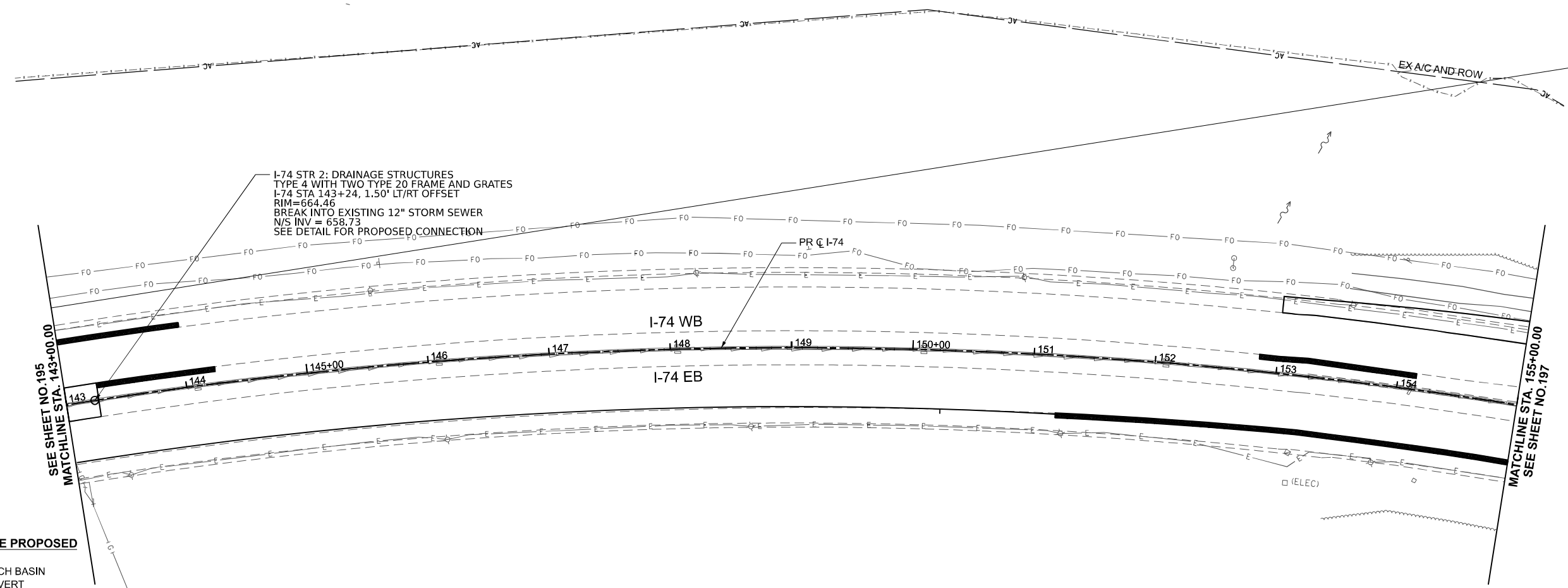
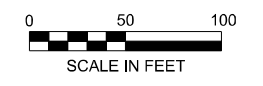
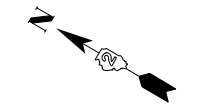
USER NAME = moorehousem	DESIGNED - MM	REVISED -
	DRAWN - MM	REVISED -
	CHECKED - BS	REVISED -
PLOT DATE = 3/11/2026	DATE - 3/11/2026	REVISED -

**STATE OF ILLINOIS
DEPARTMENT OF TRANSPORTATION**

**PROPOSED DRAINAGE AND UTILITIES PLAN
I-74**

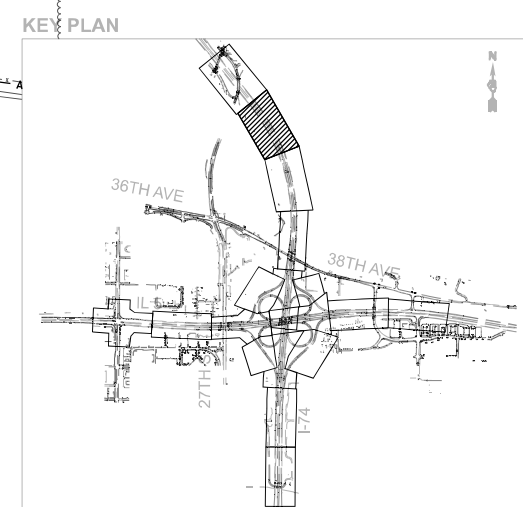
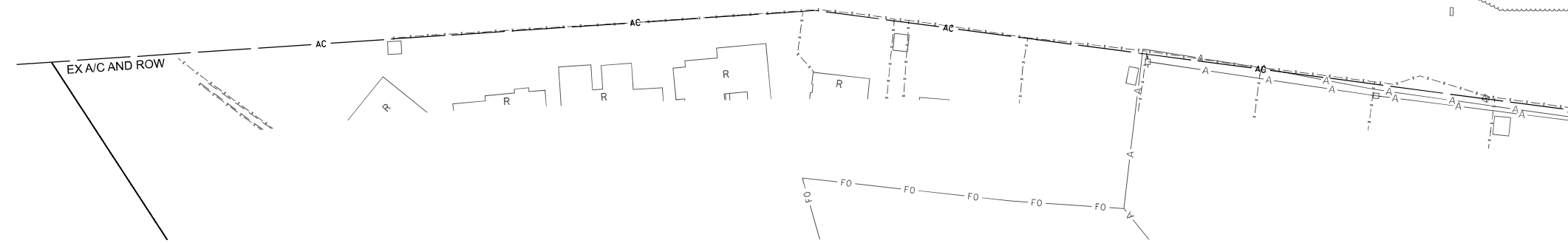
SCALE: 1"=50' SHEET 1 OF 9 SHEETS STA. 131+00 TO STA. 143+00

F.A.I. RTE.	SECTION	COUNTY	TOTAL SHEETS	SHEET NO.
74	(81-2)R & (142-1)R	ROCK ISLAND	452	195
CONTRACT NO. 64V40				
ILLINOIS FED. AID PROJECT				



LEGEND DRAINAGE PROPOSED

- CATCH BASIN
- CULVERT
- DITCH AGGREGATE
- DITCH BOTTOM
- DITCH FLOW
- DITCH FLOW LINE
- DITCH PAVED
- DRAINAGE BOUNDARY
- DRAINAGE DIVIDE
- END SECTION
- HEADWALL
- INLET
- MANHOLE
- OUTLET
- SHEET FLOW
- STORM SEWER
- SUMMIT
- SWALE
- RIPRAP



MODEL: CL_PR_I-74 - Plan 1B (Sheet)
 FILE NAME: p:\proj\pwin\01_a-e\transyscorp.com\transyscorp-pwr1\Documents\Projects_2022\CH401\401220113\Road\Standard Sheets\Advanced Pre-Stage\Contract\11.2-Dm Plan\I264V40_SHT-PR Drain North and at River I-74.dgn



USER NAME = moorehousem	DESIGNED - MM	REVISED -
	DRAWN - MM	REVISED -
	CHECKED - BS	REVISED -
PLOT DATE = 3/11/2026	DATE - 3/11/2026	REVISED -

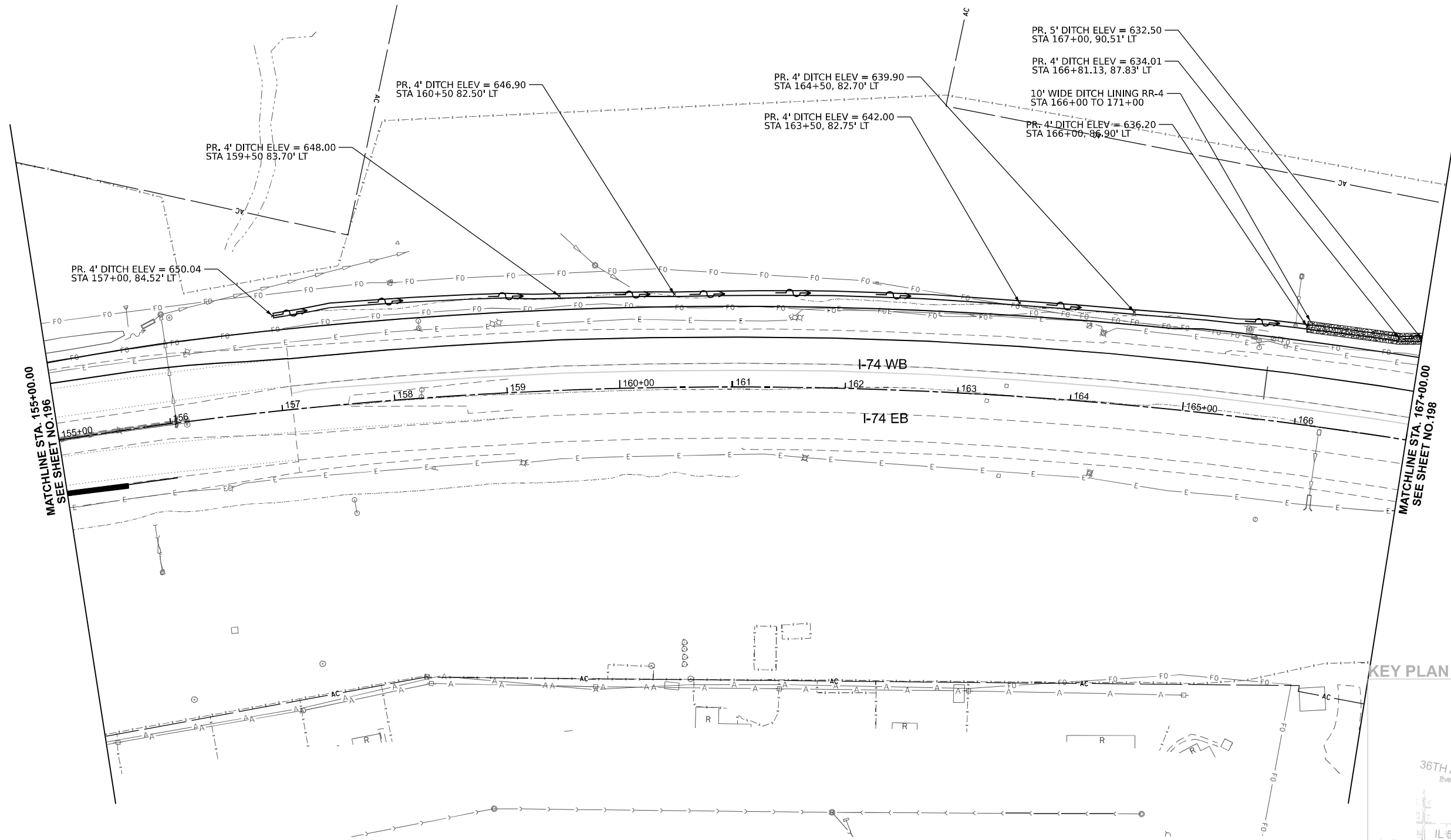
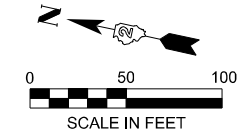
**STATE OF ILLINOIS
DEPARTMENT OF TRANSPORTATION**

**PROPOSED DRAINAGE AND UTILITIES PLAN
I-74**

SCALE: 1"=50' SHEET 2 OF 9 SHEETS STA. 143+00 TO STA. 155+00

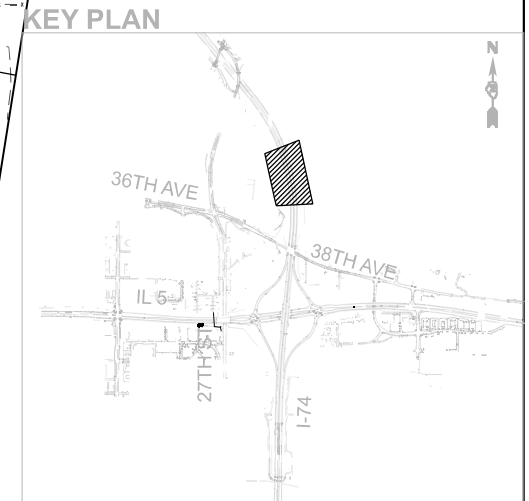
F.A.I. RTE.	SECTION	COUNTY	TOTAL SHEETS	SHEET NO.
74	(81-2)R & (142-1)R	ROCK ISLAND	452	196
CONTRACT NO. 64V40				
ILLINOIS FED. AID PROJECT				

MODEL: C:\PR_L74 - Plan 1 [Sheet]
 FILE NAME: c:\pr_l74 - Plan 1 [Sheet].dwg
 PROJECT: 2022/CH401/401220113/Road/Standard Sheets/Advanced Pre-Stage/Contract/11.2-Dm Plan/D264V40_SHT-PLAN-DRN_I74_IL5



LEGEND DRAINAGE PROPOSED

- CATCH BASIN
- CULVERT
- DITCH AGGREGATE
- DITCH BOTTOM
- DITCH FLOW LINE
- DITCH PAVED
- DRAINAGE BOUNDARY
- DRAINAGE DIVIDE
- END SECTION
- HEADWALL
- INLET
- MANHOLE
- OUTLET
- SHEET FLOW
- STORM SEWER
- SUMMIT
- SWALE
- RIPRAP



USER NAME = moorehousem	DESIGNED - MM	REVISED -
	DRAWN - MM	REVISED -
	CHECKED - BS	REVISED -
PLOT DATE = 3/11/2026	DATE - 3/11/2026	REVISED -

**STATE OF ILLINOIS
 DEPARTMENT OF TRANSPORTATION**

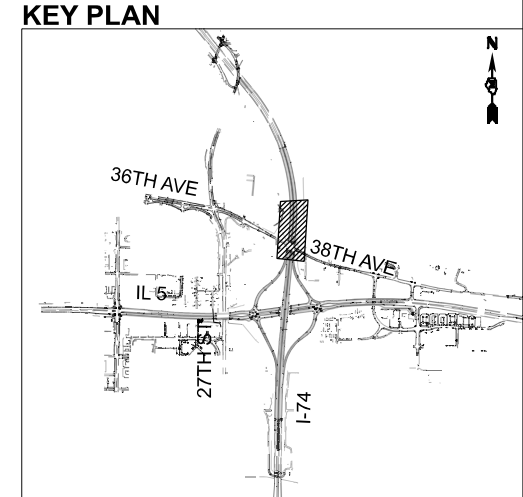
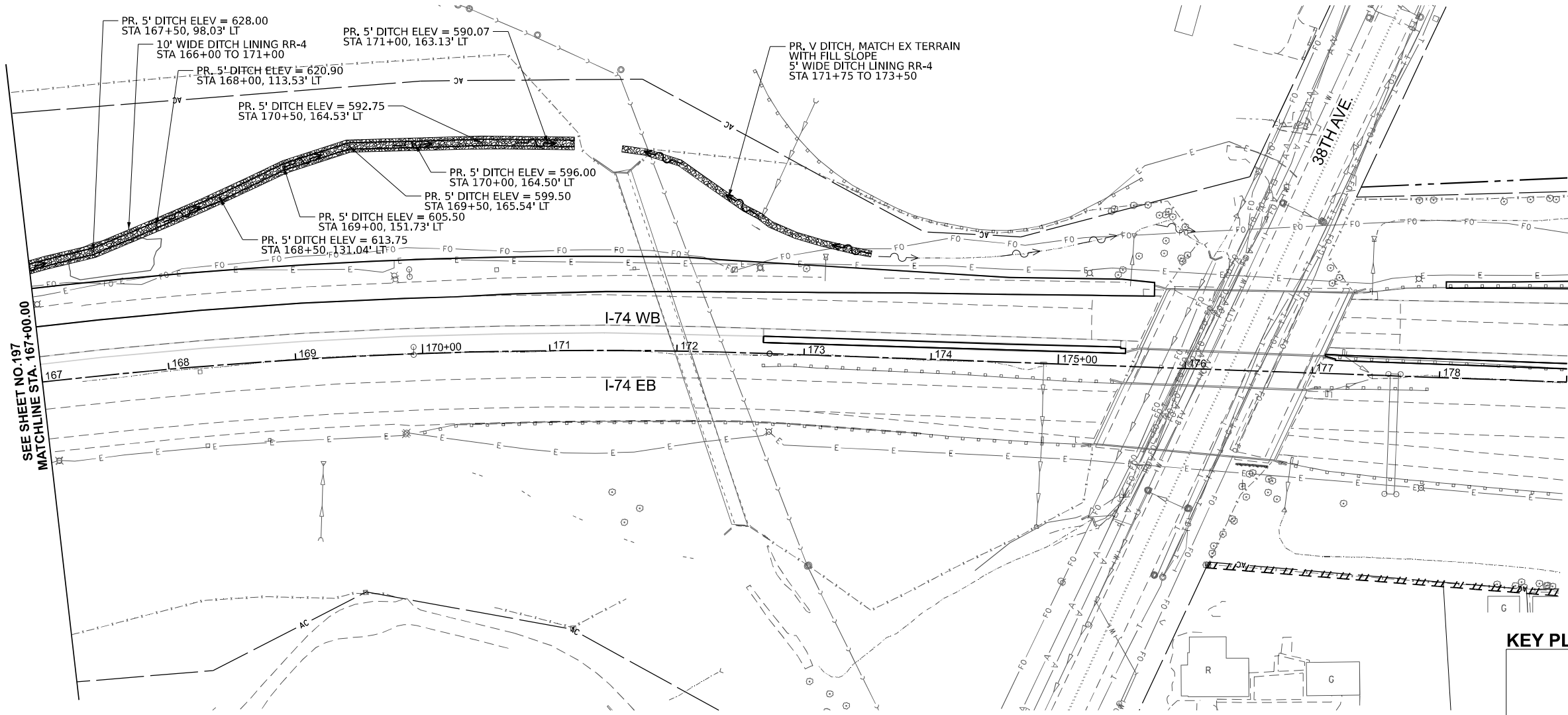
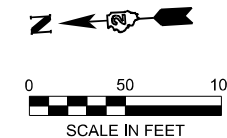
**PROPOSED DRAINAGE AND UTILITIES PLAN
 I-74**

SCALE: 1"=50' SHEET 3 OF 9 SHEETS STA. 155+00.00 TO STA. 167+00.00

F.A.I. RTE.	SECTION	COUNTY	TOTAL SHEETS	SHEET NO.
74	(81-2)R & (142-1)R	ROCK ISLAND	452	197
CONTRACT NO. 64V40				
ILLINOIS FED. AID PROJECT				

LEGEND DRAINAGE PROPOSED

- CATCH BASIN
- CULVERT
- DITCH AGGREGATE
- DITCH BOTTOM
- DITCH FLOW
- DITCH FLOW LINE
- DITCH PAVED
- DRAINAGE BOUNDARY
- DRAINAGE DIVIDE
- END SECTION
- HEADWALL
- INLET
- MANHOLE
- OUTLET
- SHEET FLOW
- STORM SEWER
- SUMMIT
- SWALE
- RIPRAP



MODEL: CL_PR_I74_Plan 2 [Sheet]
FILE NAME: c:\pwworking\transyscorp\projects\2022\CH401\401220113\Road\Standard Sheets\Advanced Pre-Stage Contract\11.2-Dm Plan\I74-DRAIN-DRN_I74_IL_5



USER NAME = moorehousem	DESIGNED - MM	REVISED -
	DRAWN - MM	REVISED -
	CHECKED - BS	REVISED -
PLOT DATE = 3/17/2026	DATE - 3/17/2026	REVISED -

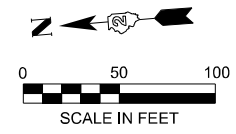
**STATE OF ILLINOIS
DEPARTMENT OF TRANSPORTATION**

PROPOSED DRAINAGE AND UTILITIES PLAN
I-74

SCALE: 1"=50' SHEET 4 OF 9 SHEETS STA. 167+00.00 TO STA. 179+00.00

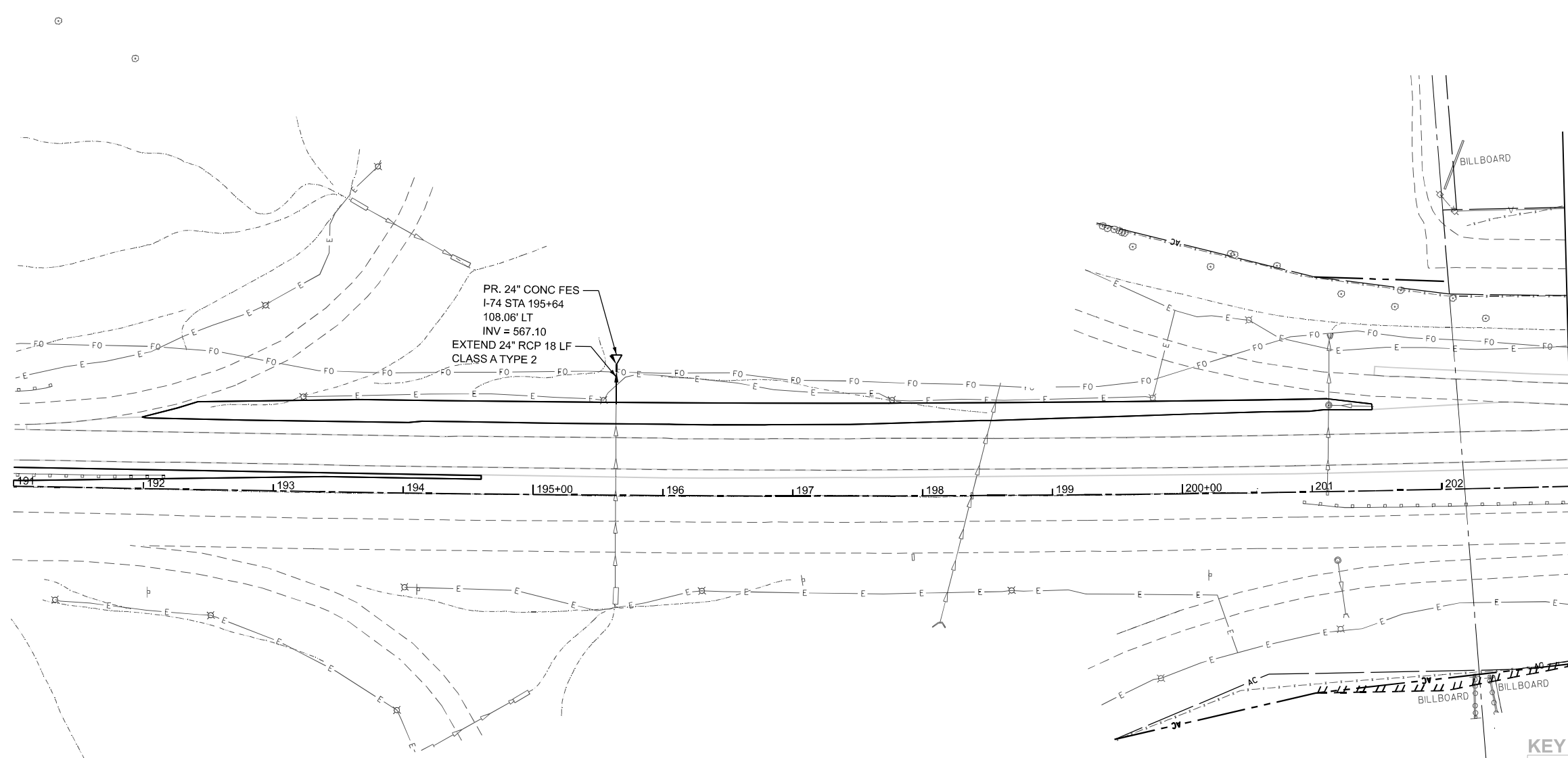
F.A.I. RTE.	SECTION	COUNTY	TOTAL SHEETS	SHEET NO.
74	(81-2)R & (142-1)R	ROCK ISLAND	452	198
CONTRACT NO. 64V40				
ILLINOIS FED. AID PROJECT				

MODEL: CL_PR_I-74 - Plan 4 [Sheet]
 FILE NAME: c:\p\inc\pwin01_a.e.transyscorp.com\transyscorp\pwr1\Documents\Projects_2022\CH401\401220113\Road\Standard Sheets\Advanced Pre-Stage Contract\11.2-Dm Plan\I-74\I-74_IL.5

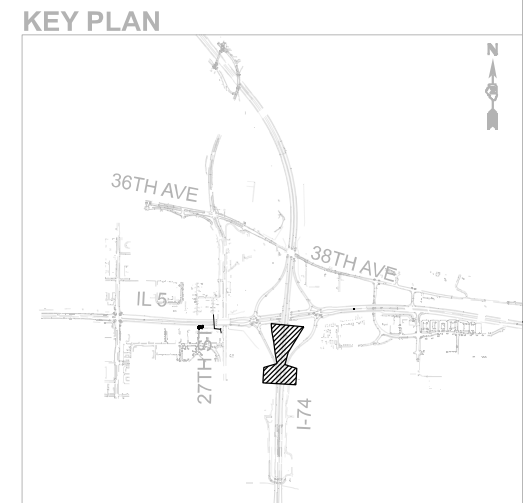
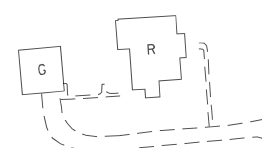


LEGEND DRAINAGE PROPOSED

- CATCH BASIN
- CULVERT
- DITCH AGGREGATE
- DITCH BOTTOM
- DITCH FLOW
- DITCH FLOW LINE
- DITCH PAVED
- DRAINAGE BOUNDARY
- DRAINAGE DIVIDE
- END SECTION
- HEADWALL
- INLET
- MANHOLE
- OUTLET
- SHEET FLOW
- STORM SEWER
- SUMMIT
- SWALE
- RIPRAP



MATCHLINE STA. 203+00.00
SEE SHEET NO. 200



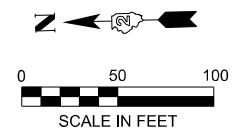
USER NAME = moorehousem	DESIGNED - MM	REVISED -
	DRAWN - MM	REVISED -
	CHECKED - BS	REVISED -
PLOT DATE = 3/11/2026	DATE - 3/11/2026	REVISED -

**STATE OF ILLINOIS
DEPARTMENT OF TRANSPORTATION**

**PROPOSED DRAINAGE AND UTILITIES PLAN
I-74**

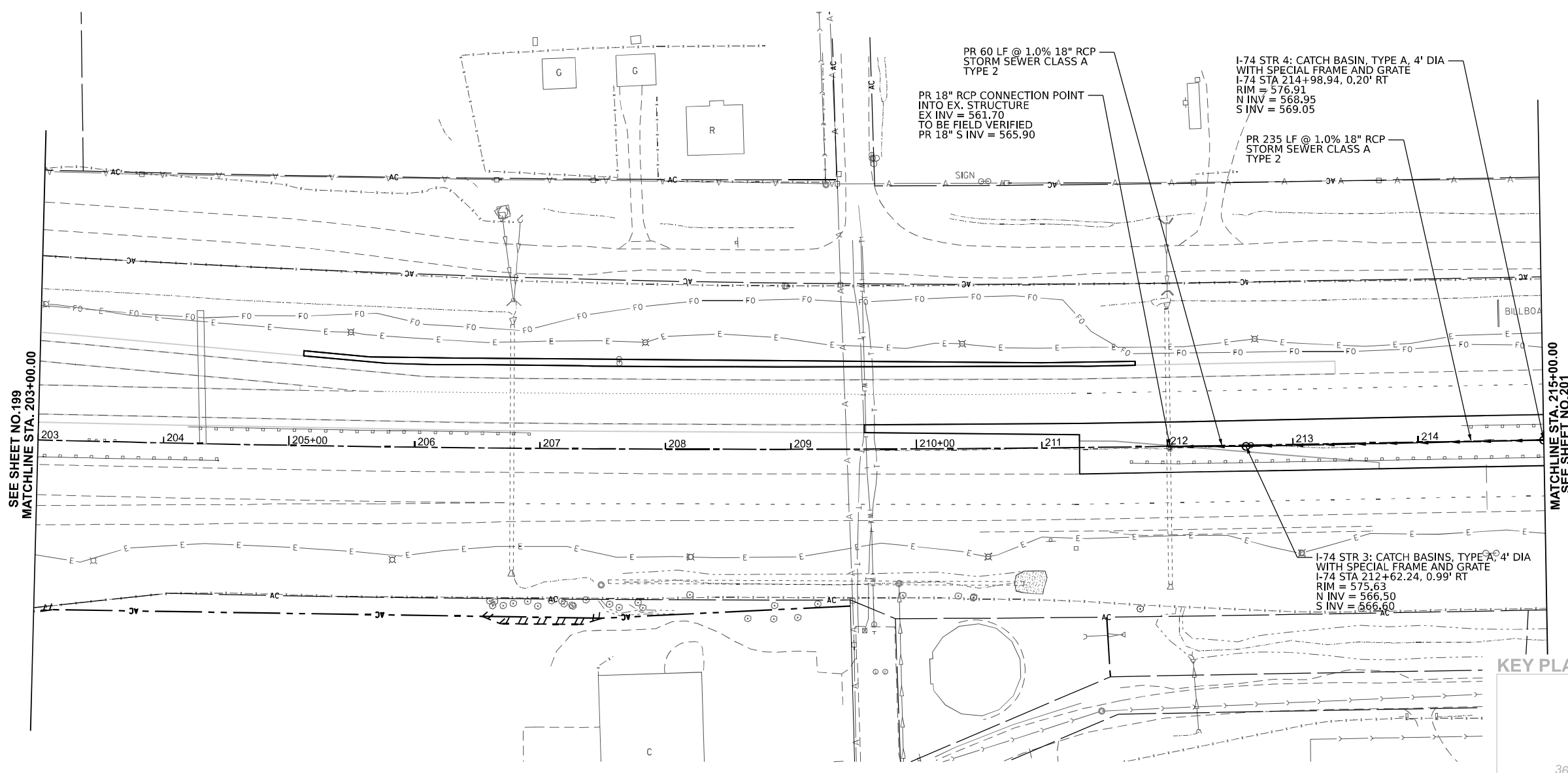
SCALE: 1"=50' SHEET 5 OF 9 SHEETS STA. 191+00.00 TO STA. 203+00.00

F.A.I. RTE.	SECTION	COUNTY	TOTAL SHEETS	SHEET NO.
74	(81-2)R & (142-1)R	ROCK ISLAND	452	199
CONTRACT NO. 64V40				
ILLINOIS FED. AID PROJECT				



LEGEND DRAINAGE PROPOSED

- CATCH BASIN
- |— CULVERT
- |—|— DITCH AGGREGATE
- |—|— DITCH BOTTOM
- |—|— DITCH FLOW
- |—|— DITCH FLOW LINE
- |—|— DITCH PAVED
- |—|— DRAINAGE BOUNDARY
- |—|— DRAINAGE DIVIDE
- |—|— END SECTION
- |—|— HEADWALL
- |—|— INLET
- |—|— MANHOLE
- |—|— OUTLET
- |—|— SHEET FLOW
- |—|— STORM SEWER
- |—|— SUMMIT
- |—|— SWALE
- |—|— RIPRAP



PR 60 LF @ 1.0% 18" RCP
STORM SEWER CLASS A
TYPE 2

PR 18" RCP CONNECTION POINT
INTO EX. STRUCTURE
EX INV = 561.70
TO BE FIELD VERIFIED
PR 18" S INV = 565.90

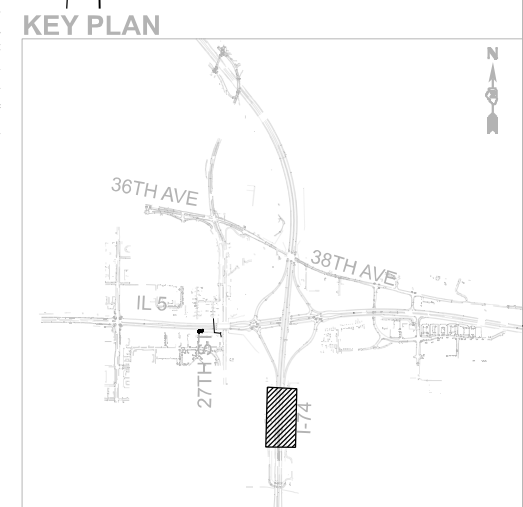
I-74 STR 4: CATCH BASIN, TYPE A, 4' DIA
WITH SPECIAL FRAME AND GRATE
I-74 STA 214+98.94, 0.20' RT
RIM = 576.91
N INV = 568.95
S INV = 569.05

PR 235 LF @ 1.0% 18" RCP
STORM SEWER CLASS A
TYPE 2

I-74 STR 3: CATCH BASIN, TYPE A, 4' DIA
WITH SPECIAL FRAME AND GRATE
I-74 STA 212+62.24, 0.99' RT
RIM = 575.63
N INV = 566.50
S INV = 566.60

SEE SHEET NO.199
MATCHLINE STA. 203+00.00

MATCHLINE STA. 215+00.00
SEE SHEET NO.201



MODEL: CL_PR_L74 - Plan 5 (Sheet)
FILE NAME: \\pwr\proj\proj\11.2-Dm\Plan\264V40_SHT-PLAN-DRN_L74_IL5



USER NAME = moorehousem	DESIGNED - MM	REVISED -
	DRAWN - MM	REVISED -
	CHECKED - BS	REVISED -
PLOT DATE = 3/11/2026	DATE - 3/11/2026	REVISED -

**STATE OF ILLINOIS
DEPARTMENT OF TRANSPORTATION**

**PROPOSED DRAINAGE AND UTILITIES PLAN
I-74**

SCALE: 1"=50' SHEET 6 OF 9 SHEETS STA. 203+00.00 TO STA. 215+00.00

F.A.I. RTE.	SECTION	COUNTY	TOTAL SHEETS	SHEET NO.
74	(81-2)R & (142-1)R	ROCK ISLAND	452	200
CONTRACT NO. 64V40				
ILLINOIS FED. AID PROJECT				