

STATE OF ILLINOIS  
DEPARTMENT OF TRANSPORTATION

F.A.I. RTE.	SECTION	COUNTY	TOTAL SHEETS	SHEET NO.
VAR	LITTER REMOVAL 2026-1	VARIOUS	10	1
		ILLINOIS	CONTRACT NO. 66T40	

**INDEX OF SHEETS**

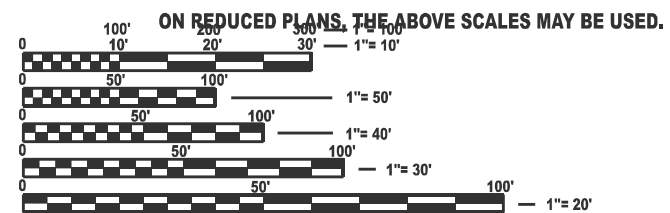
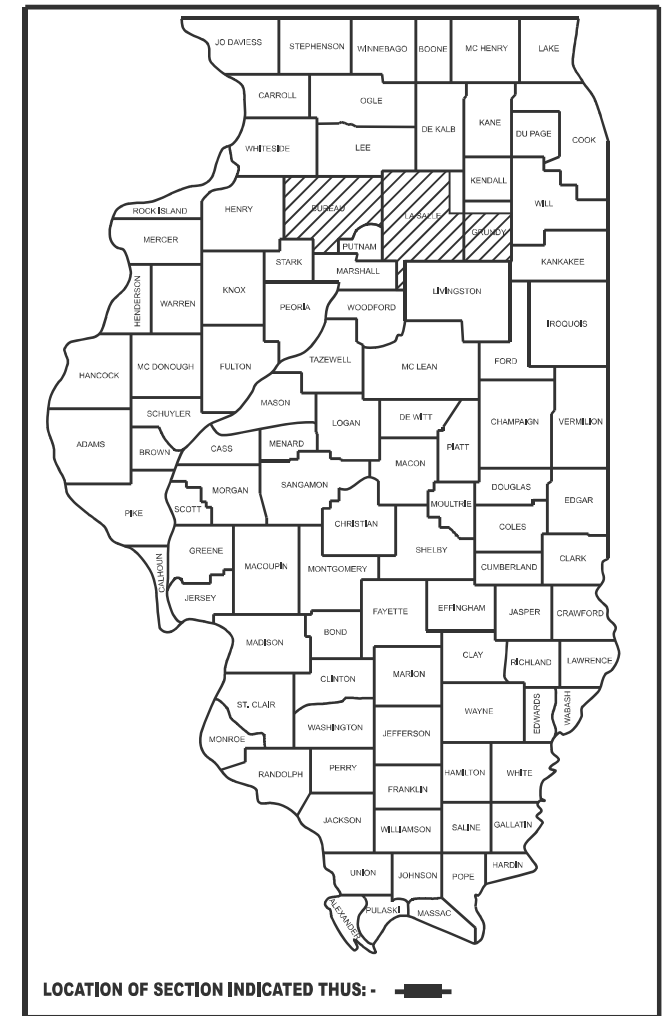
- 1. COVER SHEET
- 2. GENERAL NOTES
- 3. SUMMARY OF QUANTITIES
- 4. TYPICAL SECTIONS
- 5 - 7. SCHEDULES
- 8 - 10. COUNTY LOCATION MAPS

**HIGHWAY STANDARDS**

- 701101-05 OFF-ROAD OPERATIONS, MULTILANE, 15' TO 24" FROM PAVEMENT EDGE
- 701106-02 OFF-ROAD OPERATIONS, MULTILANE, MORE THAN 15' AWAY
- 701426-09 LANE CLOSURE, MULTILANE INTERMITTENT OR MOVING OPERATION, FOR SPEEDS ≥ 45 MPH
- 701428-01 TRAFFIC CONTROL, SETUP AND REMOVAL, FREEWAY/EXPRESSWAY
- 701456-05 PARTIAL EXIT RAMP CLOSURE FREEWAY/EXPRESSWAY
- 701901- 11 TRAFFIC CONTROL DEVICES

**PROPOSED  
HIGHWAY PLANS**

**VARIOUS ROUTES  
SECTION LITTER REMOVAL 2026-1  
INTERSTATE HIGHWAY CLEANING  
(LITTER REMOVAL)  
VARIOUS COUNTIES  
C-93-068-26**



FULL SIZE PLANS HAVE BEEN PREPARED USING STANDARD ENGINEERING SCALES. REDUCED SIZED PLANS WILL NOT CONFORM TO STANDARD SCALES. IN MAKING MEASUREMENTS

J.U.L.I.E.  
JOINT UTILITY LOCATION INFORMATION FOR EXCAVATION  
1-800-892-0123  
OR 811

**PROJECT ENGINEER: JUNIOR SENAT**  
**UNIT CHIEF: OLADELE POPOOLA**  
**DISTRICT 3 PHONE (815) 434 6131**  
**CONTRACT NO. 66T40**

STATE OF ILLINOIS  
DEPARTMENT OF TRANSPORTATION

SUBMITTED March 19, 2026  
*Tasha Thompson* REGIONAL ENGINEER

May 8, 2026  
*Scott A. [Signature]* ENGINEER OF DESIGN AND ENVIRONMENT

May 8, 2026  
*[Signature]* DIRECTOR OF HIGHWAYS PROJECT IMPLEMENTATION

**PRINTED BY THE AUTHORITY  
OF THE STATE OF ILLINOIS**

## GENERAL NOTES

NO WORK WILL BE ALLOWED DURING ANY LEGAL HOLIDAY PERIOD AS DEFINED BY ARTICLE 107.09 OF THE STANDARD SPECIFICATIONS FOR ROAD AND BRIDGE CONSTRUCTION ADOPTED JANUARY 1, 2022

ALL SHOULDER CLOSURES SHALL BE IMMEDIATELY REMOVED DURING ALL ADVERSE WEATHER CONDITIONS WITHOUT EXCEPTIONS. THIS INCLUDES BUT NOT LIMITED TO RAIN, WET ROAD SURFACE (SPRAY FROM TIRES), MIST, DRIZZLE SLEET, SNOW, FOG, OR ANY OTHER CIRCUMSTANCES DETERMINED UNSAFE BY THE ENGINEER. THE CONTRACTOR SHALL IMPLEMENT THIS CONTRACT REQUIREMENT IMMEDIATELY WITHOUT WAITING FOR DEPARTMENT INSTRUCTIONS.

NO NIGHTTIME WORK WILL BE ALLOWED ON THIS CONTRACT.

ALL EXCAVATED MATERIAL, WHICH INCLUDES DIGGING OR GRADING OF ANY SOIL OR FILL MATERIAL, WITH THE EXCEPTION OF AGGREGATE FILLS, MUST BE INCORPORATED WITHIN THE IDOT RIGHT OF WAY.

ADDITIONAL CONSTRUCTION PROJECTS MAY BE UNDER CONTRACT WITHIN OR NEAR THE LIMITS OF THIS PROJECT WHEN IT IS IN FORCE. THE CONTRACTOR FOR THIS PROJECT SHALL COOPERATE WITH THE CONTRACTORS ON THE OTHER PROJECTS ACCORDING TO ARTICLE 105.08 OF THE STANDARD SPECIFICATIONS. CONTRACTS ANTICIPATED TO BE IN THE VICINITY OF THIS CONTRACT ARE:

### **GRUNDY COUNTY**

I-80  
66295, 66T16, 66P73, AND 66R77

### **LASALLE COUNTY**

I-80  
66A91 AND 66R21

I-39  
66R85, 66N36, 66P50  
AND 66R77

### **BUREAU COUNTY**

I-180  
66K66

I-80  
66K71, 66N45, 66R32,  
66R51, AND 66R60.

## COMMITEMENTS

NONE

STATE OF ILLINOIS  
DEPARTMENT OF TRANSPORTATION  
DISTRICT THREE  
AS BUILT INFORMATION

\_\_\_\_\_  
SUPERVISING CONSTRUCTION FIELD ENGINEER

\_\_\_\_\_  
RESIDENT ENGINEER / TECHNICIAN

START & END DATES  
OF CONSTRUCTION:

INSPECTORS:

MODEL: Default  
FILE NAME: c:\pwworking\illinois.gov\katoska.simball\illinois.gov\6652726\66T40.dgn

USER NAME = Katoska.Simball	DESIGNED - KS	REVISED -
	DRAWN - KS	REVISED -
	CHECKED - JS	REVISED -
PLOT DATE = 3/3/2026	DATE -	REVISED -

STATE OF ILLINOIS  
DEPARTMENT OF TRANSPORTATION

### GENERAL NOTES

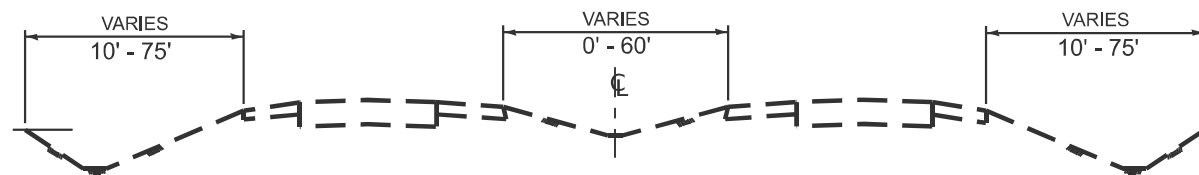
SCALE: NO TO SCALE | SHEET 2 OF 10 SHEETS | STA. N/A TO STA. N/A

F.A.I RTE.	SECTION	COUNTY	TOTAL SHEETS	SHEET NO.
VAR	LITTER REMOVAL 2026-1	VARIOUS	10	2
			CONTRACT NO. 66T40	
ILLINOIS   FED. AID PROJECT				

CODE NO.	ITEM	UNIT	TOTAL QUANTITY	CONSTRUCTION CODE		
				100% STATE BUREAU CO.	100% STATE LASALLE CO.	100% STATE GRUNDY CO.
				ROADWAY	ROADWAY	ROADWAY
				0044	0044	0044
NONE	NONE	NONE				
67100100	MOBILIZATION	L SUM	1	0.35	0.45	0.2
X0326643	LITTER PICKING	MILE	313.62	108.14	158.70	46.78

MODEL: Default

USER NAME = Katoska,Simball	DESIGNED - KS	REVISED -	<b>STATE OF ILLINOIS DEPARTMENT OF TRANSPORTATION</b>	<b>SUMMARY OF QUANTITIES</b>			F.A.I. RTE.	SECTION	COUNTY	TOTAL SHEETS	SHEET NO.
	DRAWN - KS	REVISED -					VAR	LITTER REMOVAL 2026-1	VARIOUS	10	3
	CHECKED - JS	REVISED -		SCALE: NO TO SCALE   SHEET 3 OF 10 SHEETS   STA. N/A TO STA. N/A			CONTRACT NO. 66T40				
PLOT DATE = 2/5/2026	DATE -	REVISED -		ILLINOIS FED. AID PROJECT							



**TYPICAL SECTION NO. 1**

**BUREAU COUNTY**

I-80 MAINLINE - M.M. 35.96 TO M.M. 73.00

I-180 MAINLINE - M.M. 0.00 TO M.M. 12.26

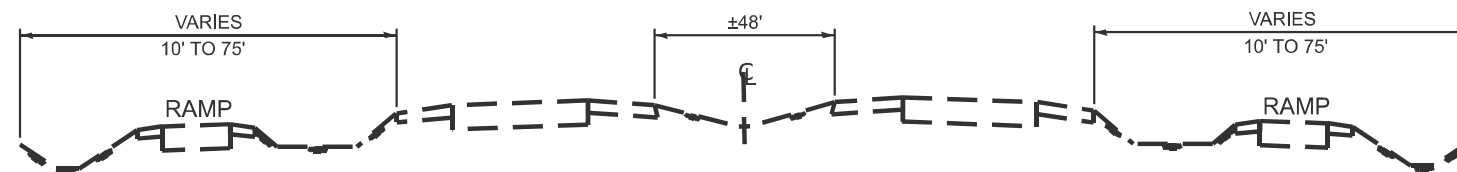
**LASALLE COUNTY**

I-80 MAINLINE - M.M. 73.00 TO M.M. 102.99

I-39 MAINLINE - M.M. 40.32 TO M.M. 76.85

**GRUNDY COUNTY**

I-80 MAINLINE - M.M. 102.99 TO M.M. 122.75



**TYPICAL SECTION NO. 3**

**BUREAU COUNTY**

**I-80**  
**I-180**  
**IL 26**  
**IL 89**

**I-180**  
**I-80**  
**US 6**  
**IL 26**

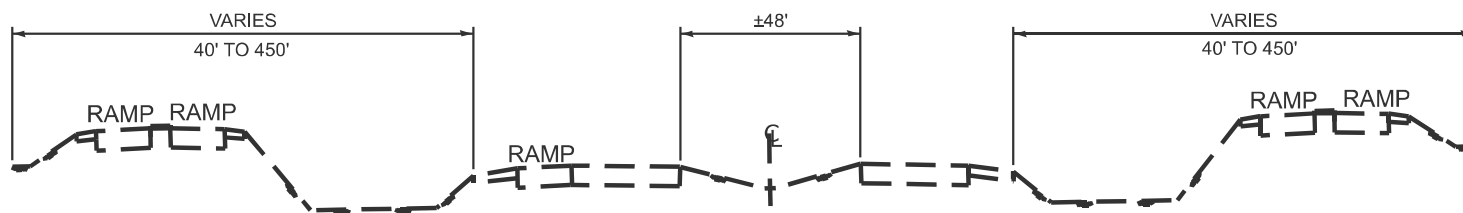
**LASALLE COUNTY**

**I-80**  
**PLANK RD.**  
**IL 251**  
**IL 351**  
**I-39**  
**IL 178**  
**IL 23**  
**IL 71**  
**MARSEILLES RD.**

**I-39**  
**IL 18**  
**TONICA RD.**  
**IL 71**  
**IL 251**  
**OGLESBY RD.**  
**US 6**  
**US 52**  
**US 34**

**GRUNDY COUNTY**

**I-80**  
**SENECA RD.**  
**BRISBIN RD.**  
**RIDGE RD.**



**TYPICAL SECTION NO. 2**

**BUREAU COUNTY**

**I-80**  
**IL 40**

MODEL: Default

USER NAME = Katoska,Simball	DESIGNED - KS	REVISED -
	DRAWN - KS	REVISED -
	CHECKED - JS	REVISED -
PLOT DATE = 1/23/2026	DATE -	REVISED -

**STATE OF ILLINOIS**  
**DEPARTMENT OF TRANSPORTATION**

**TYPICAL SECTIONS**  
**MAINLINE PAVEMENT AND RAMPS**

SCALE: NO TO SCALE SHEET 4 OF 10 SHEETS STA. N/A TO STA. N/A

F.A.I. RTE.	SECTION	COUNTY	TOTAL SHEETS	SHEET NO.
VAR	LITTER REMOVAL 2026-1	VARIOUS	10	4
ILLINOIS FED. AID PROJECT			CONTRACT NO. 66T40	

**BUREAU COUNTY I-180**

**INTERSTATE 80 (M.M. 0.00) TO PUTNAM COUNTY LINE (M.M. 12.26)**

SOUTHBOUND MAINLINE	M.M.	MILES
INTERSTATE ROUTE 80 (I-80) TO	0.00	2.01
US ROUTE 6	2.01	
US ROUTE 6 TO	2.01	3.91
IL ROUTE 26 NORTH	5.92	
IL ROUTE 26 NORTH TO	5.92	6.34
PUTNAM COUNTY LINE	12.26	
EASTBOUND TOTAL		12.26

NORTHBOUND MAINLINE	M.M.	MILES
PUTNAM COUNTY LINE	12.26	6.34
IL ROUTE 26 NORTH	5.92	
IL 26 NORTH TO	5.92	3.91
US ROUTE 6	2.01	
US ROUTE 6 TO	2.01	2.01
INTERSTATE ROUTE 80 (I-80)	0.00	
WESTBOUND TOTAL		12.26

RAMPS		
US ROUTE 6	NORTHBOUND EXIT	0.40
	NORTHBOUND ENTRANCE	0.44
(EXIT 56)	SOUTHBOUND EXIT	0.37
	SOUTHBOUND ENTRANCE	0.41
IL ROUTE 26 NORTH	NORTHBOUND EXIT	0.35
	NORTHBOUND ENTRANCE	0.41
(EXIT 61)	SOUTHBOUND EXIT	0.35
	SOUTHBOUND ENTRANCE	0.41
RAMP TOTAL		3.14

MAINLINE TOTAL MILES	24.52
RAMP TOTAL MILES	3.14
<b>TOTAL MILAGE</b>	<b>27.66</b>

NOTE: I-180 & I-80 INTERCHANGE RAMPS HAVE BEEN INCLUDED IN THE I-80 SCHEDULE

**BUREAU COUNTY I-80**

**HENRY COUNTY LINE (M.M. 35.96) TO LASALLE COUNTY LINE (M.M. 73.00)**

EASTBOUND MAINLINE	M.M.	MILES
HENRY COUNTY LINE TO	35.96	9.00
TO IL ROUTE 40	44.96	
IL ROUTE 40 TO	44.96	11.57
IL ROUTE 26	56.53	
IL ROUTE 26 TO	56.53	4.48
I-180	61.01	
I-180 TO	61.01	9.14
IL ROUTE 89	70.15	
IL ROUTE 89 TO	70.15	2.85
LASALLE COUNTY LINE	73.00	
EASTBOUND TOTAL		37.04

WESTBOUND MAINLINE	M.M.	MILES
LASALLE COUNTY LINE TO	73.00	2.85
IL ROUTE 89	70.15	
IL ROUTE 89 TO	70.15	9.14
I-180	61.01	
I-180 TO	61.01	4.48
IL ROUTE 26	56.53	
IL ROUTE 26 TO	56.53	11.57
IL ROUTE 40	44.96	
IL ROUTE 40 TO	44.96	9.00
HENRY COUNTY LINE	35.96	
WESTBOUND TOTAL		37.04

RAMPS		
IL ROUTE 40	EASTBOUND EXIT	0.38
	EASTBOUND ENTRANCE	0.37
(EXIT 45)	WESTBOUND EXIT	0.40
	WESTBOUND ENTRANCE	0.17
IL ROUTE 26	EASTBOUND EXIT	0.31
	EASTBOUND ENTRANCE	0.32
(EXIT 56)	WESTBOUND EXIT	0.33
	WESTBOUND ENTRANCE	0.35
I-180	EASTBOUND EXIT	0.48
	EASTBOUND ENTRANCE	0.48
(EXIT 61)	WESTBOUND EXIT	0.78
	WESTBOUND ENTRANCE	0.71
IL ROUTE 89	EASTBOUND EXIT	0.31
	EASTBOUND ENTRANCE	0.35
(EXIT 70)	WESTBOUND EXIT	0.31
	WESTBOUND ENTRANCE	0.35
RAMP TOTAL		6.40

MAINLINE TOTAL MILES	74.08
RAMP TOTAL MILES	6.40
<b>TOTAL MILAGE</b>	<b>80.48</b>

MODEL: Default

USER NAME = Katoska,Simball	DESIGNED - KS	REVISED -	<b>STATE OF ILLINOIS DEPARTMENT OF TRANSPORTATION</b>	<b>SCHEDULES BUREAU COUNTY</b>	F.A.I. RTE.	SECTION	COUNTY	TOTAL SHEETS	SHEET NO.	
	DRAWN - KS	REVISED -			VAR	LITTER REMOVAL 2026-1	VARIOUS	10	5	
	CHECKED -	REVISED -			CONTRACT NO. 66T40					
PLOT DATE = 2/5/2026	DATE -	REVISED -			SCALE: NO TO SCALE	SHEET 5	OF 10 SHEETS	STA. N/A	TO STA. N/A	ILLINOIS

**LASALLE COUNTY I-80**

**BUREAU COUNTY LINE (M.M. 73.00) TO GRUNDY COUNTY LINE (M.M. 102.99)**

EASTBOUND MAINLINE	M.M.	MILES
BUREAU COUNTY LINE TO	73.00	0.64
PLANK RD.	73.64	
PLANK RD. TO	73.64	1.38
IL ROUTE 251	75.02	
IL ROUTE 251 TO	75.02	1.64
IL ROUTE 351	76.66	
IL ROUTE 351 TO	76.66	1.99
I-39	78.65	
I-39 TO	78.65	2.56
IL ROUTE 178	81.21	
IL ROUTE 178 TO	81.21	9.18
IL ROUTE 23	90.39	
IL ROUTE 23 TO	90.39	2.98
IL ROUTE 71	93.37	
IL ROUTE 71 TO	93.37	3.77
MARSEILLES RD.	97.14	
MARSEILLES RD. TO	97.14	5.85
GRUNDY COUNTY LINE	102.99	
<b>EASTBOUND TOTAL</b>		<b>29.99</b>

WESTBOUND MAINLINE	M.M.	MILES
GRUNDY COUNTY LINE TO	102.99	5.85
MARSEILLES RD.	97.14	
MARSEILLES RD. TO	97.14	3.77
IL ROUTE 71	93.37	
IL ROUTE 71 TO	93.37	2.98
IL ROUTE 23	90.39	
IL ROUTE 23 TO	90.39	9.18
IL ROUTE 178	81.21	
IL ROUTE 178 TO	81.21	2.56
TO I-39	78.65	
I-39 TO	78.65	1.99
IL ROUTE 351	76.66	
IL ROUTE 351 TO	76.66	1.64
IL ROUTE 251	75.02	
IL ROUTE 251 TO	75.02	1.38
PLANK RD.	73.64	
PLANK RD. TO	73.64	0.64
BUREAU COUNTY LINE	73.00	
<b>WESTBOUND TOTAL</b>		<b>29.99</b>

MAINLINE TOTAL MILES	59.98
RAMP TOTAL MILES	14.12
<b>TOTAL MILAGE</b>	<b>74.10</b>

RAMPS		
PLANK RD.	EASTBOUND EXIT	0.25
	EASTBOUND ENTRANCE	0.23
(EXIT 73)	WESTBOUND EXIT	0.26
	WESTBOUND ENTRANCE	0.28
IL ROUTE 251	EASTBOUND EXIT	0.30
	EASTBOUND ENTRANCE	0.33
(EXIT 75)	WESTBOUND EXIT	0.25
	WESTBOUND ENTRANCE	0.33
IL ROUTE 351	EASTBOUND EXIT	0.28
	EASTBOUND ENTRANCE	0.31
(EXIT 77)	WESTBOUND EXIT	0.30
	WESTBOUND ENTRANCE	0.33
I-39	EASTBOUND EXIT	0.78
	EASTBOUND ENTRANCE	0.46
	EASTBOUND EXIT	0.47
	EASTBOUND ENTRANCE	0.70
(EXIT 79)	WESTBOUND EXIT	0.72
	WESTBOUND ENTRANCE	0.43
	WESTBOUND EXIT	0.47
	WESTBOUND ENTRANCE	0.72

RAMPS CON'T		
IL ROUTE 178	EASTBOUND EXIT	0.39
	EASTBOUND ENTRANCE	0.51
(EXIT 81)	WESTBOUND EXIT	0.39
	WESTBOUND ENTRANCE	0.51
IL ROUTE 23	EASTBOUND EXIT	0.27
	EASTBOUND ENTRANCE	0.28
(EXIT 90)	WESTBOUND EXIT	0.27
	WESTBOUND ENTRANCE	0.34
IL ROUTE 71	EASTBOUND EXIT	0.26
	EASTBOUND ENTRANCE	0.33
(EXIT 93)	WESTBOUND EXIT	0.26
	WESTBOUND ENTRANCE	0.34
MARSEILLES RD.	EASTBOUND EXIT	0.40
	EASTBOUND ENTRANCE	0.49
(EXIT 97)	WESTBOUND EXIT	0.40
	WESTBOUND ENTRANCE	0.48
<b>RAMP SUBTOTAL</b>		<b>14.12</b>

**LASALLE COUNTY I-39**

**MARSHALL COUNTY LINE (M.M. 40.32) TO LEE COUNTY LINE (M.M. 76.85)**

NORTHBOUND MAINLINE	M.M.	MILES
MARSHALL COUNTY LINE TO	40.32	1.03
IL ROUTE 18	41.35	
IL ROUTE 18 TO	41.35	7.07
TONICA RD.	48.42	
TONICA RD. TO	48.42	3.03
IL ROUTE 71	51.45	
IL ROUTE 71 TO	51.45	0.75
IL ROUTE 251	52.20	
IL ROUTE 251 TO	52.20	1.34
OGLESBY SPUR	53.54	
OGLESBY SPUR TO	53.54	5.22
US ROUTE 6	58.76	
US ROUTE 6 TO	58.76	0.00
I-80	58.76	
I-80 TO	58.76	7.13
US ROUTE 52	65.89	
US ROUTE 52 TO	65.89	5.93
US ROUTE 34	71.82	
US ROUTE 34 TO	71.82	5.03
LEE COUNTY LINE	76.85	
<b>NORTHBOUND TOTAL</b>		<b>36.53</b>

SOUTHBOUND MAINLINE	M.M.	MILES
LEE COUNTY LINE TO	76.85	5.03
US ROUTE 34	71.82	
US ROUTE 34 TO	71.82	5.93
US ROUTE 52	65.89	
US ROUTE 52 TO	65.89	7.13
I-80	58.76	
I-80 TO	58.76	0.00
US ROUTE 6	58.76	
US ROUTE 6 TO	58.76	5.22
OGLESBY SPUR	53.54	
OGLESBY SPUR TO	53.54	1.34
IL ROUTE 251	52.20	
IL ROUTE 251 TO	52.20	0.75
IL ROUTE 71	51.45	
IL ROUTE 71 TO	51.45	3.03
TONICA RD.	48.42	
TONICA RD. TO	48.42	7.07
IL ROUTE 18	41.35	
IL ROUTE 18 TO	41.35	1.03
MARSHALL COUNTY LINE	40.32	
<b>SOUTHBOUND TOTAL</b>		<b>36.53</b>

MAINLINE TOTAL MILES	73.06
RAMP TOTAL MILES	11.54
<b>TOTAL MILAGE</b>	<b>84.60</b>

RAMPS		
IL ROUTE 18	NORTHBOUND EXIT	0.35
	NORTHBOUND ENTRANCE	0.35
(EXIT 41)	SOUTHBOUND EXIT	0.35
	SOUTHBOUND ENTRANCE	0.34
TONICA RD.	NORTHBOUND EXIT	0.33
	NORTHBOUND ENTRANCE	0.29
(EXIT 48)	SOUTHBOUND EXIT	0.32
	SOUTHBOUND ENTRANCE	0.28
IL ROUTE 71	NORTHBOUND EXIT	0.32
	NORTHBOUND ENTRANCE	0.37
(EXIT 51)	SOUTHBOUND EXIT	0.31
	SOUTHBOUND ENTRANCE	0.32
IL ROUTE 251	NORTHBOUND EXIT	0.40
	NORTHBOUND ENTRANCE	0.43
(EXIT 52)	SOUTHBOUND EXIT	0.43
	SOUTHBOUND ENTRANCE	0.52
OGLESBY SPUR	NORTHBOUND EXIT	0.30
	NORTHBOUND ENTRANCE	0.35
(EXIT 54)	SOUTHBOUND EXIT	0.32
	SOUTHBOUND ENTRANCE	0.32

RAMPS CON'T		
US ROUTE 6	NORTHBOUND EXIT	0.41
	NORTHBOUND ENTRANCE	0.23
(EXIT 57)	SOUTHBOUND EXIT	0.39
	SOUTHBOUND ENTRANCE	0.28
US ROUTE 52	NORTHBOUND EXIT	0.41
	NORTHBOUND ENTRANCE	0.39
(EXIT 66)	SOUTHBOUND EXIT	0.41
	SOUTHBOUND ENTRANCE	0.38
US ROUTE 34	NORTHBOUND EXIT	0.39
	NORTHBOUND ENTRANCE	0.45
(EXIT 72)	SOUTHBOUND EXIT	0.39
	SOUTHBOUND ENTRANCE	0.41
<b>RAMP SUBTOTAL</b>		<b>11.54</b>

NOTE: I-80 & I-39 INTERCHANGE RAMPS/LOOPS HAVE BEEN INCLUDED IN THE I-80 SCHEDULE

MODEL: Default

USER NAME = Katoska,Simball	DESIGNED - KS	REVISED -
	DRAWN - KS	REVISED -
	CHECKED - JS	REVISED -
PLOT DATE = 2/5/2026	DATE -	REVISED -

**STATE OF ILLINOIS  
DEPARTMENT OF TRANSPORTATION**

<b>SCHEDULES LASALLE COUNTY</b>	
SCALE: NO TO SCALE	SHEET 6 OF 10 SHEETS
STA. N/A	TO STA. N/A

F.A.I. RTE.	SECTION	COUNTY	TOTAL SHEETS	SHEET NO.
VAR	LITTER REMOVAL 2026-1	VARIOUS	10	6
ILLINOIS FED. AID PROJECT			CONTRACT NO. 66T40	

## GRUNDY COUNTY I-80

### LASALLE COUNTY LINE (M.M. 102.99) TO WILL COUNTY LINE (M.M. 122.75)

EASTBOUND MAINLINE	M.M.	MILES
LASALLE COUNTY LINE TO	102.99	1.86
SENECA RD.	104.85	
SENECA RD. TO	104.85	7.18
IL ROUTE 47	112.03	
IL ROUTE47 TO	112.03	3.73
BRISBIN RD.	115.76	
BRISBIN RD. TO	115.76	5.91
RIDGE RD.	121.67	
RIDGE RD. TO	121.67	1.08
WILL COUNTY LINE	122.75	
EASTBOUND TOTAL		19.76

WESTBOUND MAINLINE	M.M.	MILES
WILL COUNTY LINE TO	122.75	1.08
RIDGE RD.	121.67	
RIDGE RD. TO	121.67	5.91
BRISBIN RD	115.76	
BRISBIN RD	115.76	3.73
IL ROUTE 47	112.03	
IL ROUTE 47 TO	112.03	7.18
SENECA RD.	104.85	
SENECA RD. TO	104.85	1.86
LASALLE COUNTY LINE	102.99	
WESTBOUND TOTAL		19.76

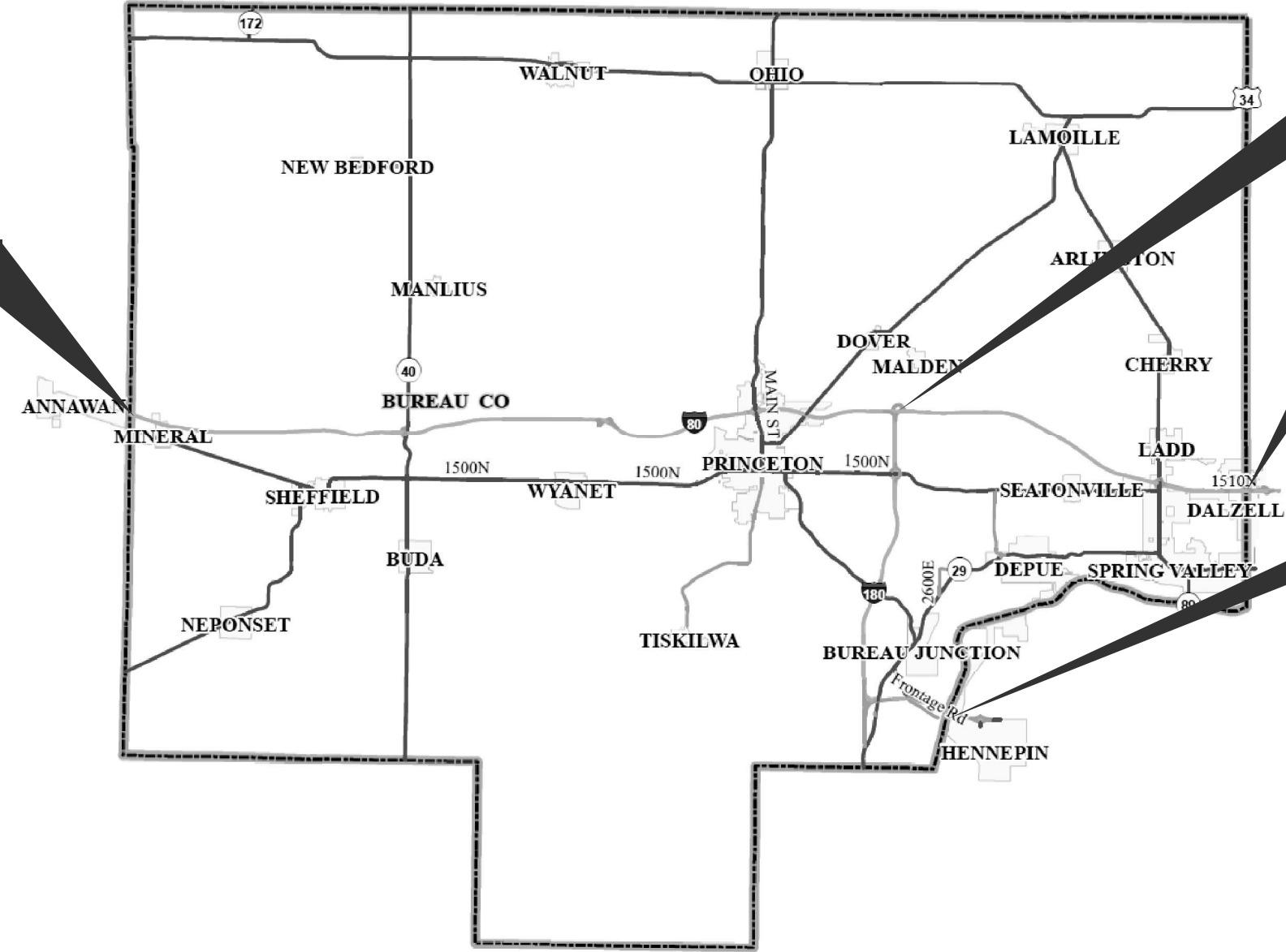
RAMPS		
SENECA RD.	EASTBOUND EXIT	0.38
	EASTBOUND ENTRANCE	0.53
(EXIT 105)	WESTBOUND EXIT	0.43
	WESTBOUND ENTRANCE	0.55
IL ROUTE 47	EASTBOUND EXIT	0.29
	EASTBOUND ENTRANCE	0.78
(EXIT 112)	WESTBOUND EXIT	0.51
	WESTBOUND ENTRANCE	0.41
BRISBIN RD.	EASTBOUND EXIT	0.30
	EASTBOUND ENTRANCE	0.62
(EXIT 116)	WESTBOUND EXIT	0.34
	WESTBOUND ENTRANCE	0.55
RIDGE RD.	EASTBOUND EXIT	0.35
	EASTBOUND ENTRANCE	0.41
(EXIT 122)	WESTBOUND EXIT	0.36
	WESTBOUND ENTRANCE	0.45
RAMP TOTAL		7.26

MAINLINE TOTAL MILES	39.52
RAMP TOTAL MILES	7.26
<b>TOTAL MILAGE</b>	<b>46.78</b>

MODEL: Default

USER NAME = Katoska,Simball PLOT DATE = 2/5/2026	DESIGNED - KS DRAWN - KS CHECKED - JS DATE -	REVISED - REVISED - REVISED - REVISED -	<b>STATE OF ILLINOIS</b> <b>DEPARTMENT OF TRANSPORTATION</b>	<b>SCHEDULE</b> <b>GRUNDY COUNTY</b>	F.A.I RTE. VAR	SECTION LITTER REMOVAL 2026-1	COUNTY VARIOUS	TOTAL SHEETS 10	SHEET NO. 7	CONTRACT NO. 66T40 ILLINOIS FED. AID PROJECT
			SCALE: NO TO SCALE	SHEET 7	OF 10 SHEETS	STA. N/A	TO STA. N/A			

**PROJECT LIMITS**  
**F.A.I. 80 (I-80)**  
**HENRY COUNTY LINE**  
**M.M. 35.96**



**PROJECT LIMITS**  
**F.A.I. 180 (I-180)**  
**INTERSTATE ROUTE 80 (I-80)**  
**M.M. 0.00**

**PROJECT LIMITS**  
**F.A.I. 80 (I-80)**  
**LASALLE COUNTY LINE**  
**M.M. 73.00**

**PROJECT LIMITS**  
**F.A.I. 180 (I-180)**  
**PUTNAM COUNTY LINE**  
**M.M. 12.26**

MODEL: Default

USER NAME = Katoska,Simball	DESIGNED - KS	REVISED -
	DRAWN - KS	REVISED -
	CHECKED - JS	REVISED -
PLOT DATE = 2/5/2026	DATE -	REVISED -

**STATE OF ILLINOIS**  
**DEPARTMENT OF TRANSPORTATION**

**BUREAU COUNTY**  
**LITTER REMOVAL**

SCALE: NO TO SCALE SHEET 8 OF 10 SHEETS STA. N/A TO STA. N/A

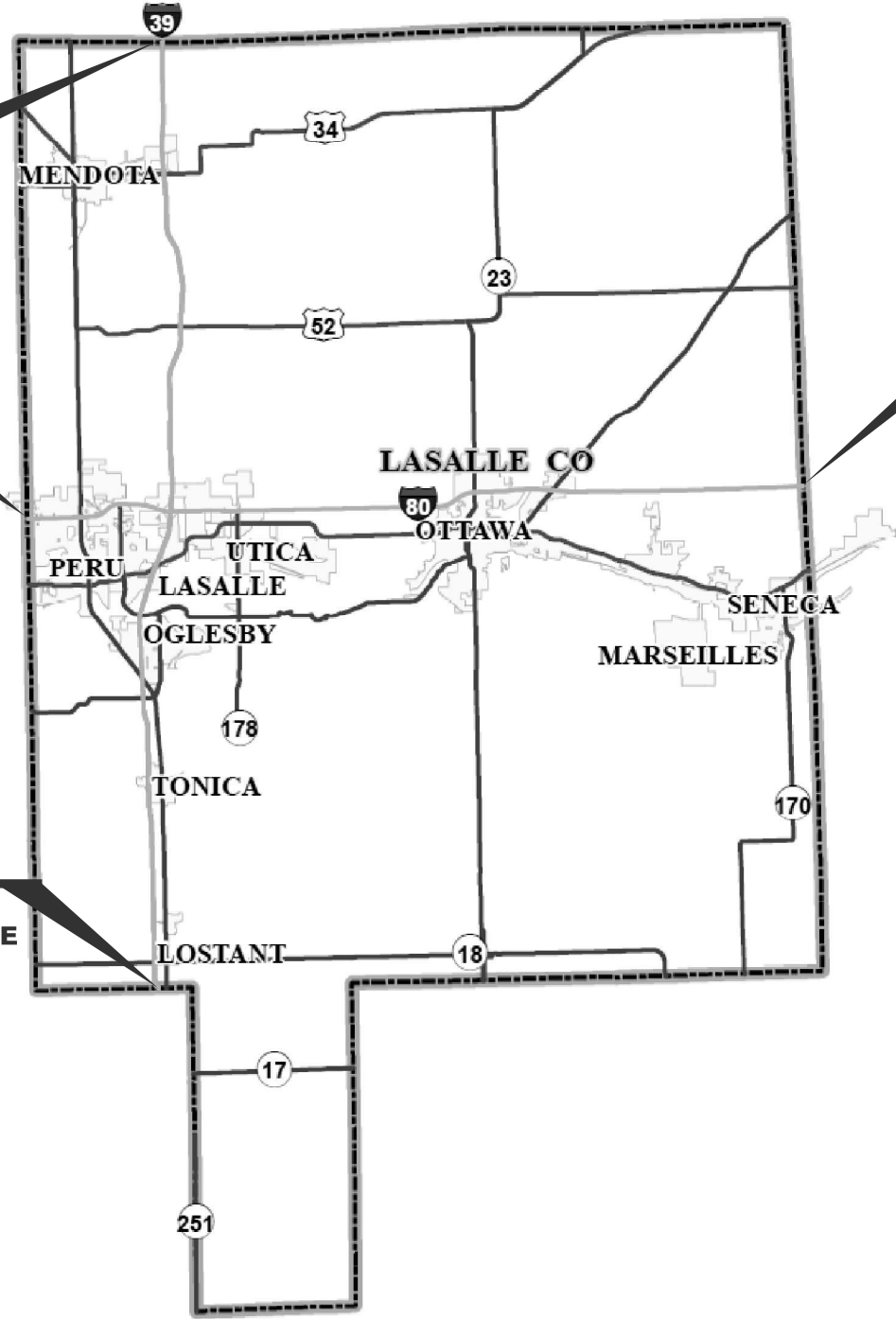
F.A.I. RTE.	SECTION	COUNTY	TOTAL SHEETS	SHEET NO.
VAR	LITTER REMOVAL 2026-1	VARIOUS	10	8
ILLINOIS FED. AID PROJECT			CONTRACT NO. 66T40	

**PROJECT LIMITS**  
**F.A.I. 39 (I-39)**  
**LEE COUNTY LINE**  
**M.M. 76.85**

**PROJECT LIMITS**  
**F.A.I. 80 (I-80)**  
**BUREAU COUNTY LINE**  
**M.M. 73.00**

**PROJECT LIMITS**  
**F.A.I. 39 (I-39)**  
**MARSHALL COUNTY LINE**  
**M.M. 40.32**

**PROJECT LIMITS**  
**F.A.I. 80 (I-80)**  
**GRUNDY COUNTY LINE**  
**M.M. 102.99**



MODEL: Default

USER NAME = Katoska,Simball	DESIGNED - KS	REVISED -
	DRAWN - KS	REVISED -
	CHECKED - JS	REVISED -
PLOT DATE = 2/5/2026	DATE -	REVISED -

**STATE OF ILLINOIS**  
**DEPARTMENT OF TRANSPORTATION**

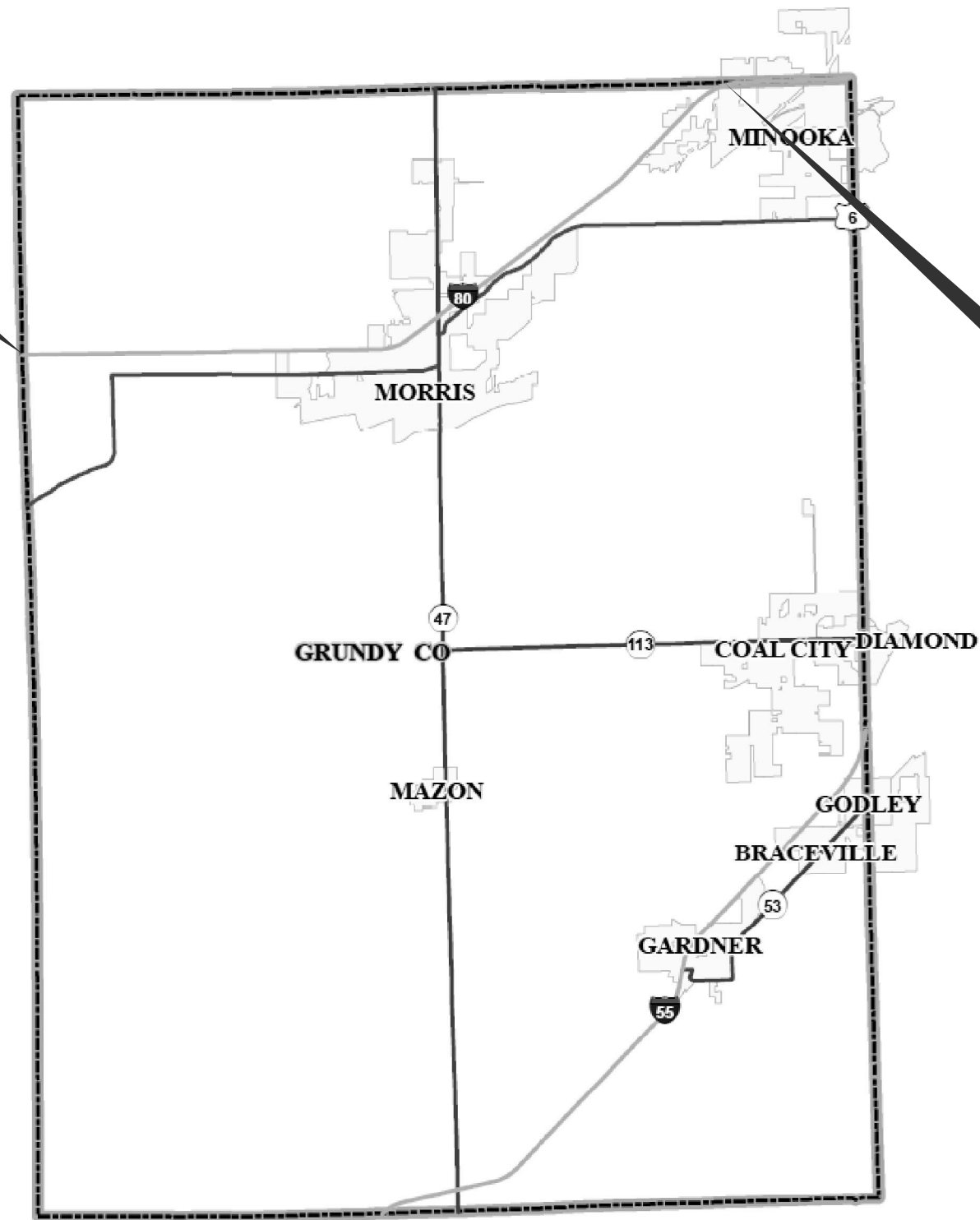
**LASALLE COUNTY**  
**LITTER REMOVAL**

SCALE: NO TO SCALE SHEET 9 OF 10 SHEETS STA. N/A TO STA. N/A

F.A.I. RTE.	SECTION	COUNTY	TOTAL SHEETS	SHEET NO.
VAR	LITTER REMOVAL 2026-1	VARIOUS	10	9
CONTRACT NO. 66T40				
ILLINOIS FED. AID PROJECT				

**PROJECT LIMITS**  
**F.A.I. 80 (I-80)**  
**LASALLE COUNTY LINE**  
**M.M. 102.99**

**PROJECT LIMITS**  
**F.A.I. 80 (I-80)**  
**WILL COUNTY LINE**  
**M.M. 122.75**



MODEL: Default

USER NAME = Katoska,Simball	DESIGNED - KS	REVISED -
	DRAWN - KS	REVISED -
	CHECKED - JS	REVISED -
PLOT DATE = 2/5/2026	DATE -	REVISED -

**STATE OF ILLINOIS**  
**DEPARTMENT OF TRANSPORTATION**

**GRUNDY COUNTY**  
**LITTER REMOVAL**

SCALE: NO TO SCALE SHEET 10 OF 10 SHEETS STA. N/A TO STA. N/A

F.A.I. RTE.	SECTION	COUNTY	TOTAL SHEETS	SHEET NO.
VAR	LITTER REMOVAL 2026-1	VARIOUS	10	10
			CONTRACT NO. 66T40	
		ILLINOIS	FED. AID PROJECT	