

STATE OF ILLINOIS
DEPARTMENT OF TRANSPORTATION

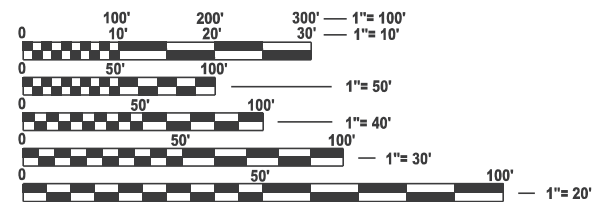
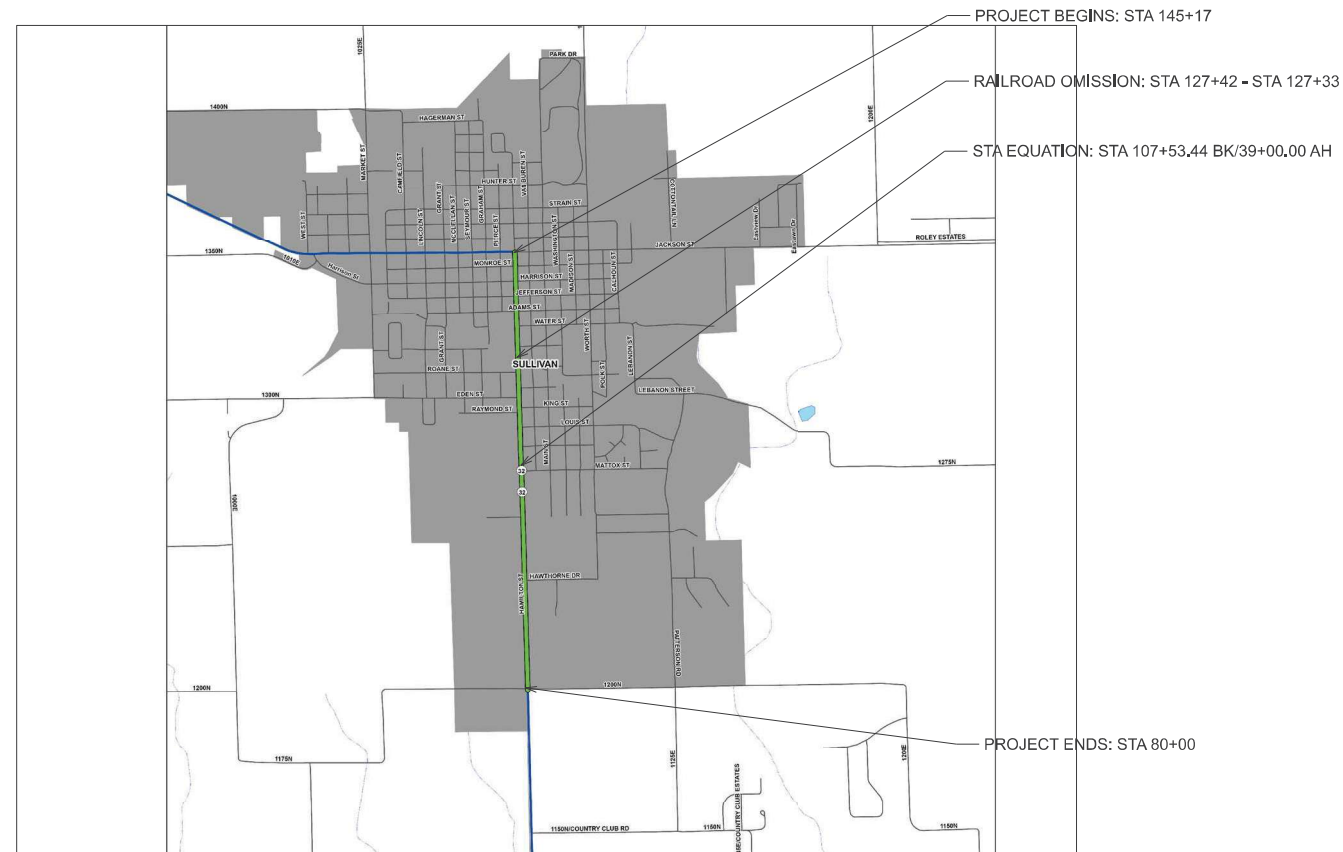
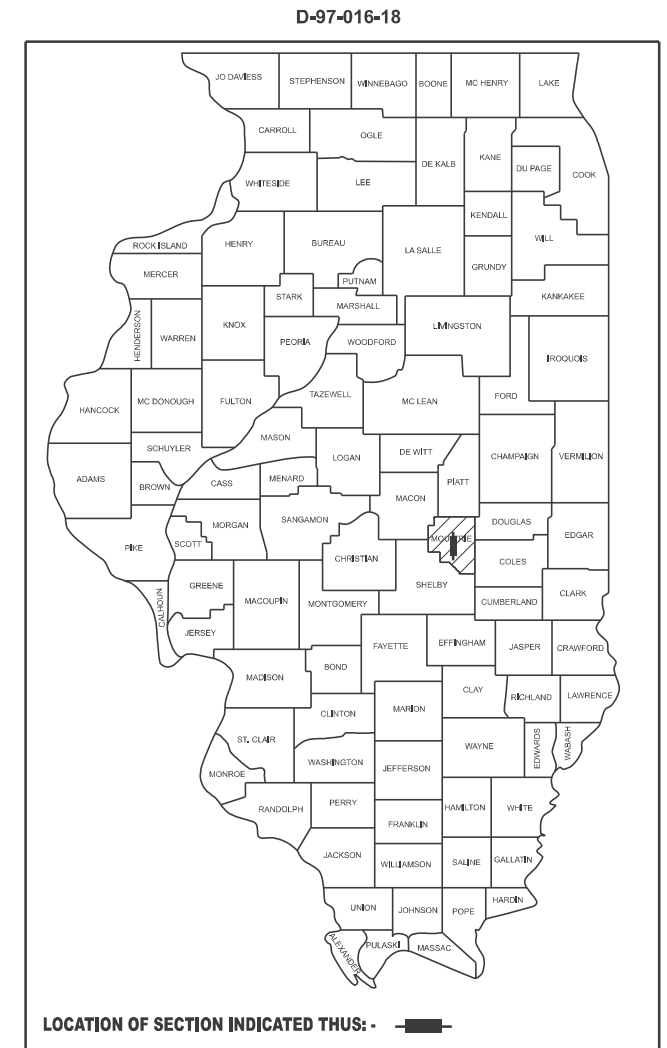
F.A.P. RTE.	SECTION	COUNTY	TOTAL SHEETS	SHEET NO.
762	(2,2Z) RS-3	MOULTRIE	143	1
		ILLINOIS	CONTRACT NO. 74829	

FOR INDEX OF SHEETS, SEE SHEET NO. 2
ADT: 6900 (2023)

PROPOSED HIGHWAY PLANS

FAP ROUTE 762 (IL 32)
SECTION (2,2Z) RS-3
PROJECT STP-7454(083)
STANDARD OVERLAY, ADA IMPROVEMENTS
MOULTRIE COUNTY

C-97-023-18



FULL SIZE PLANS HAVE BEEN PREPARED USING STANDARD ENGINEERING SCALES. REDUCED SIZED PLANS WILL NOT CONFORM TO STANDARD SCALES. IN MAKING MEASUREMENTS ON REDUCED PLANS, THE ABOVE SCALES MAY BE USED.

J.U.L.I.E.
JOINT UTILITY LOCATION INFORMATION FOR EXCAVATION
1-800-892-0123
OR 811

PROJECT ENGINEER: MATT BOWER
PROJECT MANAGER: LEVI LUND

GROSS LENGTH = 7863.56 FT. = 1.489 MILE
NET LENGTH = 7854.56 FT. = 1.488 MILE

CONTRACT NO. 74829

STATE OF ILLINOIS
DEPARTMENT OF TRANSPORTATION

SUBMITTED March 13, 2026
Teresa C. Price
REGIONAL ENGINEER

May 8 2026
Scott Etkin
ENGINEER OF DESIGN AND ENVIRONMENT

May 8 2026
Y. Perry
DIRECTOR OF HIGHWAYS PROJECT IMPLEMENTATION

PRINTED BY THE AUTHORITY
OF THE STATE OF ILLINOIS

GENERAL NOTES

VIBRATORY ROLLERS IN THE DYNAMIC MODE WILL NOT BE ALLOWED WITHIN THE CITY LIMITS OF SULLIVAN. THIS DOES NOT RELIEVE THE CONTRACTOR OF DENSITY REQUIREMENTS FOR THE CONSTRUCTION OF THE HOT-MIX ASPHALT BINDER SURFACE COURSE AS SPECIFIED IN SECTIONS 406 AND 407 OF THE STANDARD SPECIFICATIONS.

SHORT TERM PAVEMENT MARKING APPLIED TO ANY MILLED SURFACE AND HMA BINDER SHALL BE PAINT. THOSE APPLIED TO THE HMA SURFACE COURSE SHALL BE TAPE.

SHOULDERS SHALL BE PAVED SIMULTANEOUSLY WITH MAINLINE PAVEMENT.

THE FOLLOWING APPLICATION RATES WERE USED IN CALCULATING PLAN QUANTITIES AND HAVE BEEN INCLUDED FOR REFERENCE:

AGGREGATE FOR SURFACE, WEDGE SHOULDERS, AND GRANULAR SUBBASE	2.05 TON/CU YD
BITUMINOUS MATERIALS (TACK COAT)	0.05 LB/SQ FT (ON MILLED AND CONCRETE SURFACES)
	0.025 LB/SQ FT (ON HMA LIFTS)
HOT-MIX ASPHALT PATCHING, BINDERS, AND SURFACES	112 LB/SQ YD/INCH

INDEX OF SHEETS

SHEET NO	TITLE
1	COVER SHEET
2	GENERAL NOTES
3-10	SUMMARY OF QUANTITIES
11-14	TYPICAL SECTIONS
15-17	SCHEDULE OF QUANTITIES
18-30	PLAN SHEETS
31-39	RADIUS IMPROVEMENT PLANS
40-52	PAVEMENT MARKING SHEETS
53-115	ADA PLAN SHEETS
116-117	RIGHT OF WAY PLANS
118-130	TRAFFIC SIGNAL PLANS
130-143	DETAILS

STANDARD NO. DESCRIPTION

000001-09	STANDARD SYMBOLS, ABBREVIATIONS AND PATTERNS
001001-02	AREAS OF REINFORCEMENT BARS
001006	DECIMAL OF AN INCH AND OF A FOOT
420001-11	PAVEMENT JOINTS
420106-07	JOINTED PCC PAVEMENT
424001-12	PERPENDICULAR CURB RAMPS FOR SIDEWALKS
424006-06	DIAGONAL CURB RAMPS FOR SIDEWALKS
424011-05	CORNER PARALLEL CURB RAMPS FOR SIDEWALKS
424021-07	DEPRESSED CORNER FOR SIDEWALKS
442201-04	CLASS C AND D PATCHES
604006-05	FRAME AND GRATE, TYPE 3
606001-09	CONCRETE CURB, TYPE B AND COMBINATION CONCRETE CURB AND GUTTER
667101-02	PERMANENT SURVEY MARKERS
701006-05	OFF-RD OPERATIONS, 2L, 2W, 15' TO 24" FROM PAVEMENT EDGE
701011-04	OFF-RD MOVING OPERATIONS, 2L 2W, DAY ONLY
701201-05	LANE CLOSURE, 2L, 2W, DAY OPERATIONS ONLY, FOR SPEEDS ≥ 45 MPH
701301-04	LANE CLOSURE, 2L, 2W, SHORT TIME OPERATIONS
701306-04	LANE CLOSURE, 2L, 2W, SLOW MOVING OPERATIONS DAY ONLY, FOR SPEEDS ≥ 45 MPH
701311-03	LANE CLOSURE, 2L, 2W, MOVING OPERATIONS - DAY ONLY
701501-06	URBAN LANE CLOSURE, 2L, 2W, UNDIVIDED
701502-09	URBAN LANE CLOSURE, 2L, 2W, WITH BIDIRECTIONAL LEFT TURN LANE
701801-06	SIDEWALK, CORNER OR CROSSWALK CLOSURE
701901-11	TRAFFIC CONTROL DEVICES
720001-01	SIGN PANEL MOUNTING DETAILS
720006-04	SIGN PANEL ERECTION DETAILS
720016-04	MAST ARM MOUNTED STREET NAME SIGNS
780001-05	TYPICAL PAVEMENT MARKINGS
781001-04	TYPICAL APPLICATIONS RAISED REFLECTIVE PAVEMENT MARKERS
805001-01	ELECTRICAL SERVICE INSTALLATION DETAILS
814001-03	HANDHOLES
857001-01	STANDARD PHASE DESIGNATION DIAGRAMS AND PHASE SEQUENCES
873001-02	TRAFFIC SIGNAL GROUNDING & BONDING
876001-04	PEDESTRIAN PUSH BUTTON POST
877001-08	STEEL MAST ARM ASSEMBLY AND POLE 16' THROUGH 55'
878001-11	CONCRETE FOUNDATION DETAILS
880006-01	TRAFFIC SIGNAL MOUNTING DETAILS
886001-01	DETECTOR LOOP INSTALLATIONS
886006-01	TYPICAL LAYOUTS FOR DETECTION LOOPS

THE FOLLOWING MIXTURE REQUIREMENTS ARE APPLICABLE TO THIS PROJECT:

LOCATION(S)	MIXTURE USE(S)	PG	DESIGN AIR VOIDS	MIXTURE COMPOSITION	FRICTION AGGREGATE	MIXTURE WEIGHT	QUALITY MANAGEMENT PROGRAM	SUBLOT SIZE	MATERIAL TRANSFER DEVICE (REQUIRED?)
MAINLINE	POLYMERIZED HMA SURFACE COURSE, IL-9.5, MIX "D", N90	PG 70-22	4.0% @ N=90	IL - 9.5	MIXTURE D	N90	QCP	1000	N/A
MAINLINE	POLYMERIZED HMA BINDER COURSE, IL-9.5FG, N90	PG 70-22	4.0% @ N=90	IL - 9.5FG	N/A	N90	QCP	1000	N/A
INCIDENTAL	HMA SURFACE COURSE, IL-9.5, MIX "C", N70	PG 64-22	4.0% @ N=70	IL - 9.5	MIXTURE C	N70	QCQA	3000	N/A
PATCHING	HMA BINDER COURSE, IL-19.0, N90	PG 64-22	4.0% @ N=90	IL - 19.0	N/A	N90	QCQA	3000	N/A

REV - MS

MODEL: General Notes (Sheet)
FILE NAME: c:\pwworking\hilleja\10042080\774829-gen-notes.dgn

USER NAME = jessica.hille	DESIGNED -	REVISED -
	DRAWN -	REVISED -
	CHECKED -	REVISED -
PLOT DATE = 3/12/2026	DATE -	REVISED -

**STATE OF ILLINOIS
DEPARTMENT OF TRANSPORTATION**

**INDEX OF SHEETS &
GENERAL NOTES**

SCALE: SHEET OF 1 SHEETS STA. TO STA.

F.A.P. RTE.	SECTION	COUNTY	TOTAL SHEETS	SHEET NO.
782	(2,2Z) RS-3	MOULTRIE	143	2
CONTRACT NO. 74829				
ILLINOIS FED. AID PROJECT				

FED 80% STATE 20% FED 80% CITY 20% FED 80% STATE 10% CITY 10%

CODE NO.	ITEM	UNIT	TOTAL QUANTITY	ROADWAY	ROADWAY	TRAFFIC SIGNALS
				0005	0005	0021
				RURAL	RURAL	RURAL
20200100	EARTH EXCAVATION	CU YD	87	15	72	
21101600	TOPSOIL FURNISH AND PLACE, VARIABLE DEPTH	SQ YD	133	79.6	53.4	
25200100	SODDING	SQ YD	133	79.6	53.4	
31101200	SUBBASE GRANULAR MATERIAL, TYPE B 4"	SQ YD	184		184	
35800200	AGGREGATE BASE REPAIR	TON	16	2.4	13.6	
40600290	BITUMINOUS MATERIALS (TACK COAT)	POUND	20472	20472		
40600370	LONGITUDINAL JOINT SEALANT	FOOT	14527	14527		
40600982	HOT-MIX ASPHALT SURFACE REMOVAL - BUTT JOINT	SQ YD	150	150		
40600990	TEMPORARY RAMP	SQ YD	129	129		
40603219	POLYMERIZED HOT-MIX ASPHALT BINDER COURSE, IL-9.5FG, N90	TON	2243	2243		
40604164	POLYMERIZED HOT-MIX ASPHALT SURFACE COURSE, IL-9.5, MIX "D", N90	TON	2669	2669		
40800050	INCIDENTAL HOT-MIX ASPHALT SURFACING	TON	117		117	
42000301	PORTLAND CEMENT CONCRETE PAVEMENT 8" (JOINTED)	SQ YD	125		125	
42000501	PORTLAND CEMENT CONCRETE PAVEMENT 10" (JOINTED)	SQ YD	979		979	
42300400	PORTLAND CEMENT CONCRETE DRIVEWAY PAVEMENT, 8 INCH	SQ YD	36	36		
42400300	PORTLAND CEMENT CONCRETE SIDEWALK 6 INCH	SQ FT	7594	7594		
42400800	DETECTABLE WARNINGS	SQ FT	657	657		
44000100	PAVEMENT REMOVAL	SQ YD	969	126.7	842.3	

MODEL: SOQ_1 [Sheet]
FILE NAME: c:\pw\work\wiscott\hillead\10042009\ID774829-rlht-SOQ.dgn

USER NAME = jessica.hille	DESIGNED -	REVISED -
	DRAWN -	REVISED -
	CHECKED -	REVISED -
PLOT DATE = 3/12/2026	DATE -	REVISED -

**STATE OF ILLINOIS
DEPARTMENT OF TRANSPORTATION**

SUMMARY OF QUANTITIES			
SCALE:	SHEET 3	OF 8	SHEETS
STA.		TO STA.	

F.A.P. RTE.	SECTION	COUNTY	TOTAL SHEETS	SHEET NO.
762	(2.2Z) RS-3	MOULTRIE	143	3
CONTRACT NO. 74829				
ILLINOIS FED. AID PROJECT				

FED 80% STATE 20% FED 80% CITY 20% FED 80% STATE 10% CITY 10%

CODE NO.	ITEM	UNIT	TOTAL QUANTITY	ROADWAY		TRAFFIC SIGNALS
				0005	0005	0021
				RURAL	RURAL	RURAL
44000155	HOT-MIX ASPHALT SURFACE REMOVAL, 1 1/2"	SQ YD	5117	5117		
44000159	HOT-MIX ASPHALT SURFACE REMOVAL, 2 1/2"	SQ YD	25813	25813		
44000200	DRIVEWAY PAVEMENT REMOVAL	SQ YD	141	141		
44000500	COMBINATION CURB AND GUTTER REMOVAL	FOOT	1139	738.2	400.8	
44000600	SIDEWALK REMOVAL	SQ FT	7584	7584		
44201773	CLASS D PATCHES, TYPE I, 11 INCH	SQ YD	4	4		
44201777	CLASS D PATCHES, TYPE II, 11 INCH	SQ YD	1256.9	1256.9		
44201781	CLASS D PATCHES, TYPE III, 11 INCH	SQ YD	181.3	181.3		
44201783	CLASS D PATCHES, TYPE IV, 11 INCH	SQ YD	49.3	49.3		
44201785	CLASS D PATCHES, TYPE I, 12 INCH	SQ YD	8	8		
44201789	CLASS D PATCHES, TYPE II, 12 INCH	SQ YD	515	515		
44201794	CLASS D PATCHES, TYPE III, 12 INCH	SQ YD	146	146		
44201796	CLASS D PATCHES, TYPE IV, 12 INCH	SQ YD	278	278		
48102100	AGGREGATE WEDGE SHOULDER, TYPE B	TON	140	140		
48203100	HOT-MIX ASPHALT SHOULDERS	TON	211	211		
52200900	CONCRETE STRUCTURES (RETAINING WALL)	CU YD	3	3		
550A0340	STORM SEWERS, CLASS A, TYPE 2 12"	FOOT	50	50		
550A0360	STORM SEWERS, CLASS A, TYPE 2 15"	FOOT	125	125		

MODEL: SOQ 2 [Sheet]
FILE NAME: c:\pwworking\hillead\1004209\074829-rlh-SOQ.dgn

USER NAME = jessica.hille	DESIGNED -	REVISED -
	DRAWN -	REVISED -
	CHECKED -	REVISED -
PLOT DATE = 3/12/2026	DATE -	REVISED -

**STATE OF ILLINOIS
DEPARTMENT OF TRANSPORTATION**

SUMMARY OF QUANTITIES			
SCALE:	SHEET 4	OF 8	SHEETS
	STA.		TO STA.

F.A.P. RTE.	SECTION	COUNTY	TOTAL SHEETS	SHEET NO.
762	(2.2Z) RS-3	MOULTRIE	143	4
CONTRACT NO. 74829				
ILLINOIS FED. AID PROJECT				

FED 80% STATE 20% FED 80% CITY 20% FED 80% STATE 10% CITY 10%

CODE NO.	ITEM	UNIT	TOTAL QUANTITY	ROADWAY	ROADWAY	TRAFFIC SIGNALS
				0005	0005	0021
				RURAL	RURAL	RURAL
550A0380	STORM SEWERS, CLASS A, TYPE 2 18"	FOOT	34	34		
55100500	STORM SEWER REMOVAL 12"	FOOT	168	168		
55100700	STORM SEWER REMOVAL 15"	FOOT	44	44		
55100900	STORM SEWER REMOVAL 18"	FOOT	35	35		
56109210	WATER VALVES TO BE ADJUSTED	EACH	4	4		
60218400	MANHOLES, TYPE A, 4'-DIAMETER, TYPE 1 FRAME, CLOSED LID	EACH	3	3		
60218500	MANHOLES, TYPE A, 4'-DIAMETER, TYPE 3 FRAME AND GRATE	EACH	1	1		
60220200	MANHOLES, TYPE A, 4'-DIAMETER	EACH	4	1	3	
60235700	INLETS, TYPE A, TYPE 3 FRAME AND GRATE	EACH	2	1	1	
60240220	INLETS, TYPE B, TYPE 3 FRAME AND GRATE	EACH	2		2	
60260100	INLETS TO BE ADJUSTED	EACH	6	6		
60603800	COMBINATION CONCRETE CURB AND GUTTER, TYPE B-6.12	FOOT	495		495	
60604400	COMBINATION CONCRETE CURB AND GUTTER, TYPE B-6.18	FOOT	765	765		
* 66900200	NON-SPECIAL WASTE DISPOSAL	CU YD	34	34		
* 66900530	SOIL DISPOSAL ANALYSIS	EACH	5	5		
* 66901001	REGULATED SUBSTANCES PRE-CONSTRUCTION PLAN	L SUM	1	1		
* 66901003	REGULATED SUBSTANCES FINAL CONSTRUCTION REPORT	L SUM	1	1		
* 66901006	REGULATED SUBSTANCES MONITORING	CAL DA	3	3		

* SPECIALTY ITEM

MODEL: SOO_3 [Sheet]
FILE NAME: c:\pwworking\hillead1004209\ID774829-ht-SOO.dgn

USER NAME = jessica.hille	DESIGNED -	REVISED -
	DRAWN -	REVISED -
	CHECKED -	REVISED -
PLOT DATE = 3/12/2026	DATE -	REVISED -

**STATE OF ILLINOIS
DEPARTMENT OF TRANSPORTATION**

SUMMARY OF QUANTITIES			
SCALE:	SHEET 5	OF 8 SHEETS	STA. TO STA.

F.A.P. RTE.	SECTION	COUNTY	TOTAL SHEETS	SHEET NO.
762	(2.2Z) RS-3	MOULTRIE	143	5
ILLINOIS FED. AID PROJECT			CONTRACT NO. 74829	

FED 80% STATE 20% FED 80% CITY 20% FED 80% STATE 10% CITY 10%

CODE NO.	ITEM	UNIT	TOTAL QUANTITY	ROADWAY	ROADWAY	TRAFFIC SIGNALS
				0005	0005	0021
				RURAL	RURAL	RURAL
70100450	TRAFFIC CONTROL AND PROTECTION, STANDARD 701201	L SUM	1	1		
67000400	ENGINEER'S FIELD OFFICE, TYPE A	CAL MO	6	6		
70100460	TRAFFIC CONTROL AND PROTECTION, STANDARD 701306	L SUM	1	1		
67000600	ENGINEER'S FIELD LABORATORY	CAL MO	6	6		
70102620	TRAFFIC CONTROL AND PROTECTION, STANDARD 701501	L SUM	1	1		
67100100	MOBILIZATION	L SUM	1	1		
70102622	TRAFFIC CONTROL AND PROTECTION, STANDARD 701502	L SUM	1	1		
70102640	TRAFFIC CONTROL AND PROTECTION, STANDARD 701801	L SUM	1	1		
70107025	CHANGEABLE MESSAGE SIGN	CAL DA	42	42		
70300100	SHORT TERM PAVEMENT MARKING	FOOT	8998	8998		
70300150	SHORT TERM PAVEMENT MARKING REMOVAL	SQ FT	2999	2999		
70300211	TEMPORARY PAVEMENT MARKING LETTERS AND SYMBOLS - PAINT	SQ FT	1170	1170		
70300221	TEMPORARY PAVEMENT MARKING - LINE 4" - PAINT	FOOT	19371	19371		
70300241	TEMPORARY PAVEMENT MARKING - LINE 6" - PAINT	FOOT	1835	1835		
70300261	TEMPORARY PAVEMENT MARKING - LINE 12" - PAINT	FOOT	22	22		
70300281	TEMPORARY PAVEMENT MARKING - LINE 24" - PAINT	FOOT	127	127		
* 72000100	SIGN PANEL - TYPE 1	SQ FT	12.5			12.5
* 72000200	SIGN PANEL - TYPE 2	SQ FT	30			30
* 78000100	THERMOPLASTIC PAVEMENT MARKING - LETTERS AND SYMBOLS	SQ FT	1170	1170		
* 78000200	THERMOPLASTIC PAVEMENT MARKING - LINE 4"	FOOT	19371	19371		
* 78000400	THERMOPLASTIC PAVEMENT MARKING - LINE 6"	FOOT	1835	1835		

* SPECIALTY ITEM

MODEL: SOQ 4 [Sheet]
FILE NAME: c:\pwworking\hillel\10042081D774829-rti-SOQ.dgn

USER NAME = jessica.hille	DESIGNED -	REVISED -
	DRAWN -	REVISED -
	CHECKED -	REVISED -
PLOT DATE = 3/12/2026	DATE -	REVISED -

**STATE OF ILLINOIS
DEPARTMENT OF TRANSPORTATION**

SUMMARY OF QUANTITIES			
SCALE:	SHEET 6	OF 8	SHEETS STA. TO STA.

F.A.P. RTE.	SECTION	COUNTY	TOTAL SHEETS	SHEET NO.
762	(2,2Z) RS-3	MOULTRIE	143	6
CONTRACT NO. 74829				
ILLINOIS FED. AID PROJECT				

FED 80% STATE 20% FED 80% CITY 20% FED 80% STATE 10% CITY 10%

CODE NO.	ITEM	UNIT	TOTAL QUANTITY	ROADWAY	ROADWAY	TRAFFIC SIGNALS
				0005	0005	0021
				RURAL	RURAL	RURAL
* 78000600	THERMOPLASTIC PAVEMENT MARKING - LINE 12"	FOOT	22	22		
* 78000650	THERMOPLASTIC PAVEMENT MARKING - LINE 24"	FOOT	127	127		
* 78009006	MODIFIED URETHANE PAVEMENT MARKING - LINE 6"	FOOT	416	416		
* 78009024	MODIFIED URETHANE PAVEMENT MARKING - LINE 24"	FOOT	60	60		
* 78011000	GROOVING FOR RECESSED PAVEMENT MARKING, LETTERS AND SYMBOLS	SQ FT	1170	1170		
* 78011025	GROOVING FOR RECESSED PAVEMENT MARKING 5"	FOOT	19371	19371		
* 78011035	GROOVING FOR RECESSED PAVEMENT MARKING 7"	FOOT	1835	1835		
* 78011065	GROOVING FOR RECESSED PAVEMENT MARKING 13"	FOOT	22	22		
* 78011125	GROOVING FOR RECESSED PAVEMENT MARKING 25"	FOOT	127	127		
* 78100100	RAISED REFLECTIVE PAVEMENT MARKER	EACH	344	344		
78300200	RAISED REFLECTIVE PAVEMENT MARKER REMOVAL	EACH	66	66		
* 80500100	SERVICE INSTALLATION, TYPE A	EACH	1			1
* 81028310	UNDERGROUND CONDUIT, PVC, 3/4" DIA.	FOOT	57			57
* 81028340	UNDERGROUND CONDUIT, PVC, 1 1/2" DIA.	FOOT	83			83
* 81028350	UNDERGROUND CONDUIT, PVC, 2" DIA.	FOOT	191			191
* 81028390	UNDERGROUND CONDUIT, PVC, 4" DIA.	FOOT	214			214
* 81028400	UNDERGROUND CONDUIT, PVC, 5" DIA.	FOOT	2			2
* 81400730	HANDHOLE, COMPOSITE CONCRETE	EACH	5			5

* SPECIALTY ITEM

MODEL: SOQ 5 [Sheet]
FILE NAME: c:\pw\work\wiscon\hille\ad1004209\ID774829-rlt-SOQ.dgn

USER NAME = jessica.hille	DESIGNED -	REVISED -
	DRAWN -	REVISED -
	CHECKED -	REVISED -
PLOT DATE = 3/12/2026	DATE -	REVISED -

**STATE OF ILLINOIS
DEPARTMENT OF TRANSPORTATION**

SUMMARY OF QUANTITIES

SCALE: SHEET 7 OF 8 SHEETS STA. TO STA.

F.A.P. RTE.	SECTION	COUNTY	TOTAL SHEETS	SHEET NO.
762	(2.2Z) RS-3	MOULTRIE	143	7
ILLINOIS FED. AID PROJECT			CONTRACT NO. 74829	

FED 80% STATE 20% FED 80% CITY 20% FED 80% STATE 10% CITY 10%

CODE NO.	ITEM	UNIT	TOTAL QUANTITY	ROADWAY		TRAFFIC SIGNALS
				0005	0005	0021
				RURAL	RURAL	RURAL
* 81400740	DOUBLE HANDHOLE, COMPOSITE CONCRETE	EACH	1			1
* 81500100	GULFBOX JUNCTION	EACH	1			1
* 81702110	ELECTRIC CABLE IN CONDUIT, 600V (XLP-TYPE USE) 1/C NO. 10	FOOT	705		705	
* 82110008	LUMINAIRE, LED, ROADWAY, OUTPUT DESIGNATION H	EACH	2		2	
* 85000200	MAINTENANCE OF EXISTING TRAFFIC SIGNAL INSTALLATION	EACH	1			1
* 85700200	FULL-ACTUATED CONTROLLER AND TYPE IV CABINET	EACH	1			1
* 87301225	ELECTRIC CABLE IN CONDUIT, SIGNAL NO. 14 3C	FOOT	915			915
* 87301245	ELECTRIC CABLE IN CONDUIT, SIGNAL NO. 14 5C	FOOT	1342			1342
* 87301255	ELECTRIC CABLE IN CONDUIT, SIGNAL NO. 14 7C	FOOT	1319			1319
* 87301305	ELECTRIC CABLE IN CONDUIT, LEAD-IN, NO. 14 1 PAIR	FOOT	1427			1427
* 87301805	ELECTRIC CABLE IN CONDUIT, SERVICE, NO. 6 2 C	FOOT	60			60
* 87301900	ELECTRIC CABLE IN CONDUIT, EQUIPMENT GROUNDING CONDUCTOR, NO. 6 1C	FOOT	701			701
* 87502460	TRAFFIC SIGNAL POST, GALVANIZED STEEL 12 FT.	EACH	3			3
* 87502480	TRAFFIC SIGNAL POST, GALVANIZED STEEL 14 FT.	EACH	2			2
* 87502500	TRAFFIC SIGNAL POST, GALVANIZED STEEL 16 FT.	EACH	3			3
* 87601100	PEDESTRIAN PUSH-BUTTON POST, GALVANIZED STEEL, TYPE I	EACH	8			8
* 87702900	STEEL MAST ARM ASSEMBLY AND POLE, 34 FT.	EACH	1			1
* 87702940	STEEL MAST ARM ASSEMBLY AND POLE, 42 FT.	EACH	1			1

* SPECIALTY ITEM

MODEL: SOQ 6 [Sheet]
FILE NAME: c:\pw\work\wiscon\hillead\1004209\ID774829-rlh-SOQ.dgn

USER NAME = jessica.hille	DESIGNED -	REVISED -
	DRAWN -	REVISED -
	CHECKED -	REVISED -
PLOT DATE = 3/12/2026	DATE -	REVISED -

**STATE OF ILLINOIS
DEPARTMENT OF TRANSPORTATION**

SUMMARY OF QUANTITIES			
SCALE:	SHEET 8	OF 8	SHEETS
	STA.		TO STA.

F.A.P. RTE.	SECTION	COUNTY	TOTAL SHEETS	SHEET NO.
762	(2.2Z) RS-3	MOULTRIE	143	8
CONTRACT NO. 74829				
ILLINOIS FED. AID PROJECT				

FED 80%
STATE 20%

FED 80%
CITY 20%

FED 80%
STATE 10%
CITY 10%

CODE NO.	ITEM	UNIT	TOTAL QUANTITY	ROADWAY		TRAFFIC SIGNALS
				0005	0005	0021
				RURAL	RURAL	RURAL
* 87800100	CONCRETE FOUNDATION, TYPE A	FOOT	24			24
* 87800150	CONCRETE FOUNDATION, TYPE C	FOOT	3.5			3.5
* 87800415	CONCRETE FOUNDATION, TYPE E 36-INCH DIAMETER	FOOT	26			26
* 88040070	SIGNAL HEAD, POLYCARBONATE, LED, 1-FACE, 3-SECTION, BRACKET MOUNTED	EACH	8			8
* 88040090	SIGNAL HEAD, POLYCARBONATE, LED, 1-FACE, 3-SECTION, MAST ARM MOUNTED	EACH	4			4
* 88040110	SIGNAL HEAD, POLYCARBONATE, LED, 1-FACE, 4-SECTION, BRACKET MOUNTED	EACH	2			2
* 88040120	SIGNAL HEAD, POLYCARBONATE, LED, 1-FACE, 4-SECTION, MAST ARM MOUNTED	EACH	2			2
* 88102825	PEDESTRIAN SIGNAL HEAD, POLYCARBONATE, LED, 1-FACE, BRACKET MOUNTED WITH COUNT DOWN TIMER	EACH	8			8
* 88200410	TRAFFIC SIGNAL BACKPLATE, LOUVERED, FORMED PLASTIC	EACH	16			16
* 88600100	DETECTOR LOOP, TYPE I	FOOT	595			595
89000100	TEMPORARY TRAFFIC SIGNAL INSTALLATION	EACH	1			1
89502300	REMOVE ELECTRIC CABLE FROM CONDUIT	FOOT	329			329
89502375	REMOVE EXISTING TRAFFIC SIGNAL EQUIPMENT	EACH	1			1
89502380	REMOVE EXISTING HANDHOLE	EACH	5			5
89502382	REMOVE EXISTING DOUBLE HANDHOLE	EACH	1			1
89502385	REMOVE EXISTING CONCRETE FOUNDATION	EACH	7			7
* X2600012	REMOVE AND RELOCATE SIGN PANEL AND POLE ASSEMBLY	EACH	6	6		
X4060995	TEMPORARY RAMP (SPECIAL)	SQ YD	1006	1006		

* SPECIALTY ITEM

MODEL: SOQ 7 [Sheet]
FILE NAME: c:\pw\work\visio\hillead\10042009\074829-ht-SOQ.dgn

USER NAME = jessica.hille	DESIGNED -	REVISED -
	DRAWN -	REVISED -
	CHECKED -	REVISED -
PLOT DATE = 3/12/2026	DATE -	REVISED -

**STATE OF ILLINOIS
DEPARTMENT OF TRANSPORTATION**

SUMMARY OF QUANTITIES

SCALE: SHEET 9 OF 8 SHEETS STA. TO STA.

F.A.P. RTE.	SECTION	COUNTY	TOTAL SHEETS	SHEET NO.
762	(2.2Z) RS-3	MOULTRIE	143	9
ILLINOIS FED. AID PROJECT			CONTRACT NO. 74829	

FED 80% STATE 20% FED 80% CITY 20% FED 80% STATE 10% CITY 10%

CODE NO.	ITEM	UNIT	TOTAL QUANTITY	ROADWAY		TRAFFIC SIGNALS
				0005	0005	0021
				RURAL	RURAL	RURAL
X4400102	SURFACE REMOVAL, VARIABLE DEPTH (SPECIAL)	SQ YD	1396		1396	
X4401198	HOT-MIX ASPHALT SURFACE REMOVAL, VARIABLE DEPTH	SQ YD	91	91		
X6026634	METER VAULTS TO BE ADJUSTED	EACH	1	1		
X6030310	FRAMES AND LIDS TO BE ADJUSTED (SPECIAL)	EACH	11	11		
X8250091	COMBINATION LIGHTING CONTROLLER	EACH	1		1	
* X8760200	ACCESSIBLE PEDESTRIAN SIGNALS	EACH	8			8
Z0012500	CONCRETE CURB REPAIR	FOOT	70	70		
Z0048665	RAILROAD PROTECTIVE LIABILITY INSURANCE	L SUM	1	1		
Z0049799	PROTECTING OR RESETTING SURVEY MARKERS	EACH	10	10		
Z0075498	CONCRETE RETAINING WALL REMOVAL	CU YD	3	3		
∅ Z0076600	TRAINEES	HOUR	500	500		
∅ Z0076604	TRAINEES TRAINING PROGRAM GRADUATE	HOUR	500	500		

* SPECIALTY ITEM
∅ 0042

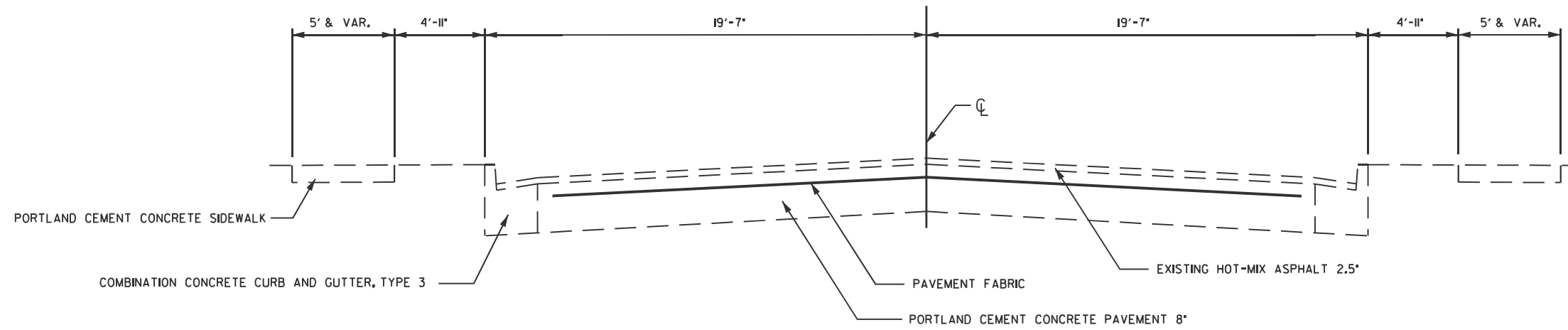
MODEL: SQO 8 [Sheet]
FILE NAME: c:\pw\work\pwr\hillel\1004208ID74829-8ht-SQO.dgn

REV - MS

USER NAME = jessica.hille	DESIGNED -	REVISED -	STATE OF ILLINOIS DEPARTMENT OF TRANSPORTATION	F.A.P. RTE.	SECTION	COUNTY	TOTAL SHEETS	SHEET NO.
	DRAWN -	REVISED -		782	(2,2Z) RS-3	MOULTRIE	143	10
	CHECKED -	REVISED -		CONTRACT NO. 74829				
PLOT DATE = 3/12/2026	DATE -	REVISED -		SCALE:	SHEET 10 OF 8 SHEETS	STA.	TO STA.	ILLINOIS FED. AID PROJECT

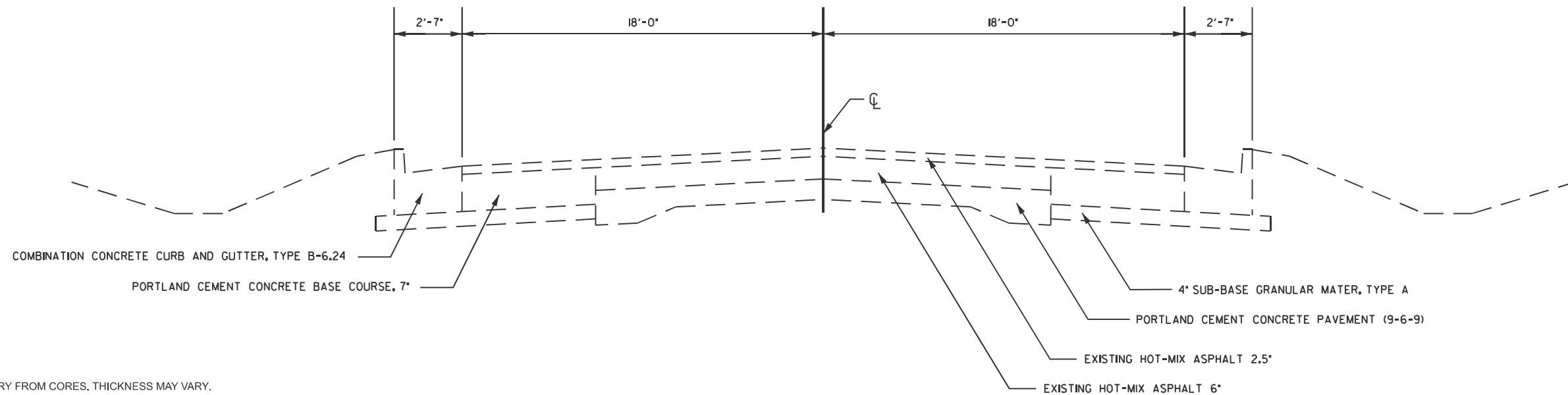
EXISTING TYPICAL CROSS SECTION

STA. 145+17.00 TO STA. 127+83.00 (RAILROAD OMISSION)
 STA. 126+98.00 TO STA. 107+53.44 BK
 STA. 39+00.00 AH TO STA. 39+53.44



EXISTING TYPICAL CROSS SECTION

STA. 39+53.44 TO STA. 63+00.00



NOTE: EXISTING TYPICALS VARY FROM CORES. THICKNESS MAY VARY.

MODEL: Typical 1 (Sheet)
 FILE NAME: c:\p\work\wisconsin\hille\ad10042009\0774829-ah-typicals.dgn

USER NAME = jessica.hille	DESIGNED -	REVISED -
	DRAWN -	REVISED -
	CHECKED -	REVISED -
PLOT DATE = 3/12/2026	DATE -	REVISED -

**STATE OF ILLINOIS
 DEPARTMENT OF TRANSPORTATION**

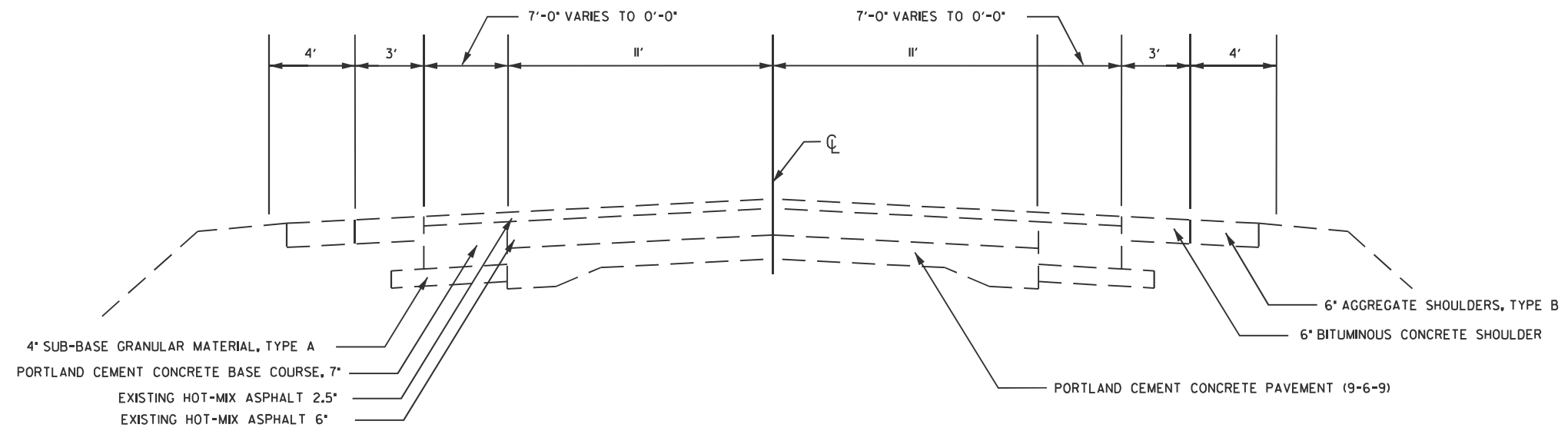
TYPICAL CROSS SECTIONS

SCALE: SHEET OF 4 SHEETS STA. TO STA.

F.A.P. RTE.	SECTION	COUNTY	TOTAL SHEETS	SHEET NO.
762	(2.2Z) RS-3	MOULTRIE	143	11
CONTRACT NO. 74829				
ILLINOIS FED. AID PROJECT				

EXISTING TYPICAL CROSS SECTION

STA. 63+00.00 TO STA. 80+00.00



MODEL: Typical 2 (Sheet)
 FILE NAME: c:\p\work\wisconsin\hillejad10042009\ID774829-shs\typicals.dgn

USER NAME = jessica.hille	DESIGNED -	REVISED -
	DRAWN -	REVISED -
	CHECKED -	REVISED -
PLOT DATE = 3/12/2026	DATE -	REVISED -

STATE OF ILLINOIS
 DEPARTMENT OF TRANSPORTATION

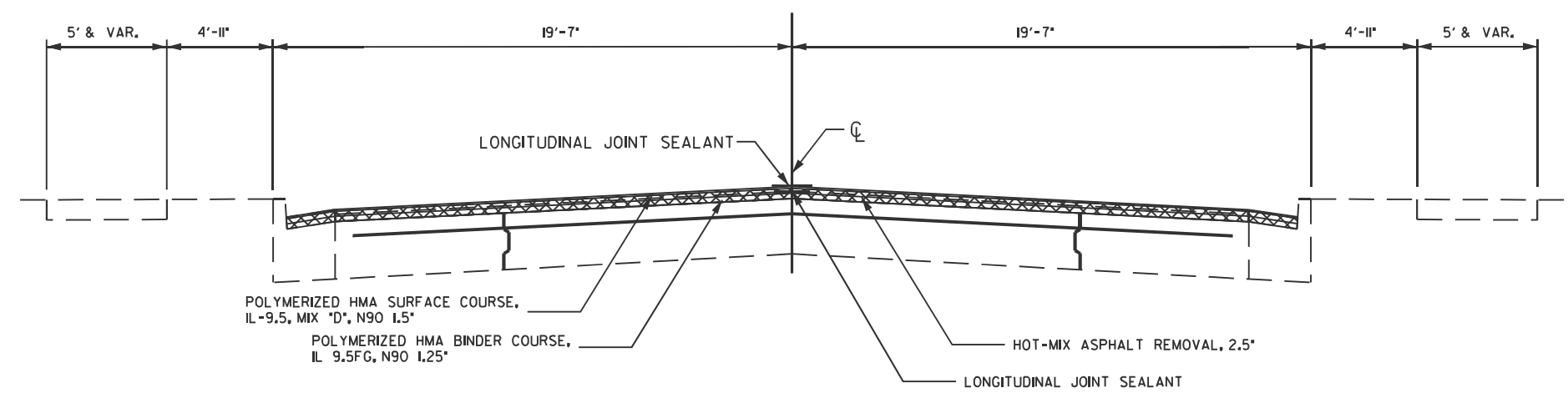
TYPICAL CROSS SECTIONS

SCALE: SHEET OF 4 SHEETS STA. TO STA.

F.A.P. RTE.	SECTION	COUNTY	TOTAL SHEETS	SHEET NO.
762	(2.2Z) RS-3	MOULTRIE	143	12
CONTRACT NO. 74829				
ILLINOIS FED. AID PROJECT				

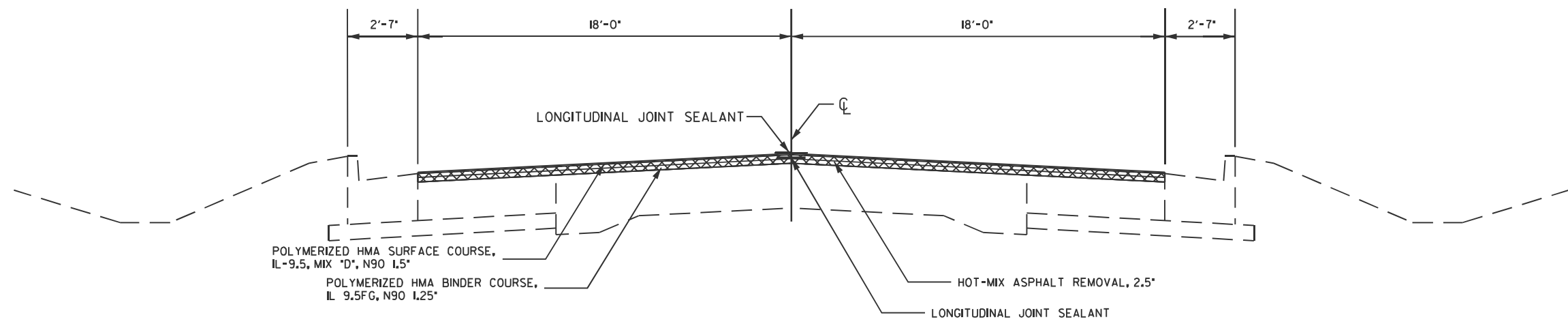
PROPOSED TYPICAL CROSS SECTION

STA. 145+17.00 TO STA. 127+83.00 (RAILROAD OMISSION)
 STA. 126+98.00 TO STA. 107+53.44 BK
 STA. 39+00.00 AH TO STA. 39+53.44



PROPOSED TYPICAL CROSS SECTION

STA. 39+53.44 TO STA. 63+00.00



MODEL: Typical 3 (Sheet)
 FILE NAME: c:\pwworking\hillejald10042009\1074829-shh\typicals.dgn

USER NAME = jessica.hille	DESIGNED -	REVISED -
	DRAWN -	REVISED -
	CHECKED -	REVISED -
PLOT DATE = 3/12/2026	DATE -	REVISED -

**STATE OF ILLINOIS
 DEPARTMENT OF TRANSPORTATION**

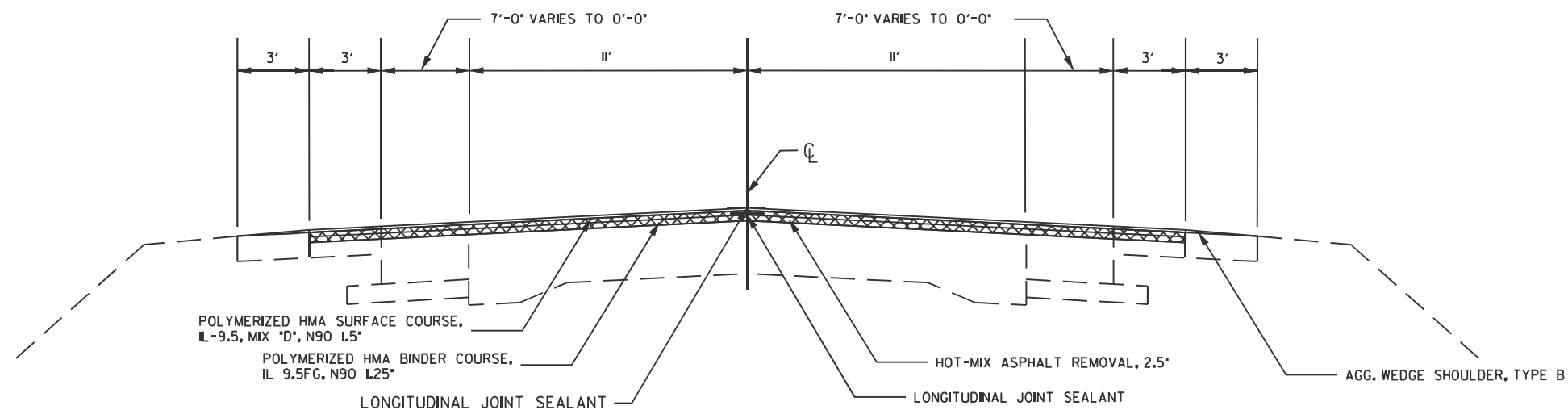
TYPICAL CROSS SECTIONS

SCALE: SHEET OF 4 SHEETS STA. TO STA.

F.A.P. RTE.	SECTION	COUNTY	TOTAL SHEETS	SHEET NO.
762	(2.2Z) RS-3	MOULTRIE	143	13
CONTRACT NO. 74829				
ILLINOIS FED. AID PROJECT				

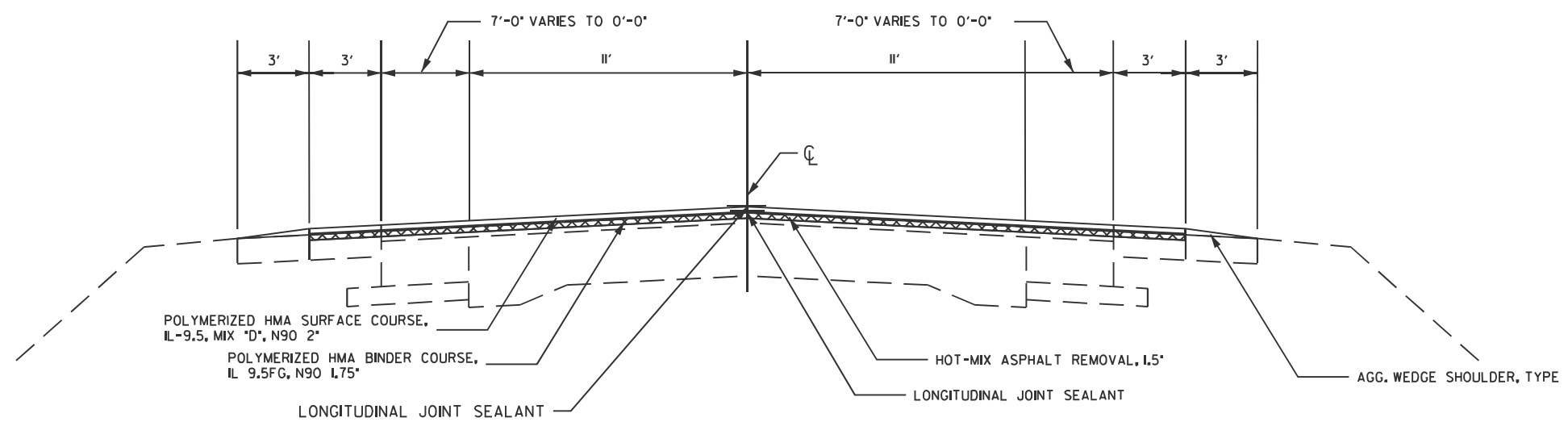
PROPOSED TYPICAL CROSS SECTION

STA. 63+00.00 TO STA. 64+31.00



PROPOSED TYPICAL CROSS SECTION

STA. 64+31.00 TO STA. 80+00.00



MODEL: Typical 4 (Sheet)
FILE NAME: c:\p\work\wisconsin\hille\10042009\0774829-shh\typicals.dgn

USER NAME = jessica.hille	DESIGNED -	REVISED -
	DRAWN -	REVISED -
	CHECKED -	REVISED -
PLOT DATE = 3/12/2026	DATE -	REVISED -

STATE OF ILLINOIS
DEPARTMENT OF TRANSPORTATION

TYPICAL CROSS SECTIONS

SCALE: SHEET OF 4 SHEETS STA. TO STA.

F.A.P. RTE.	SECTION	COUNTY	TOTAL SHEETS	SHEET NO.
762	(2.ZZ) RS-3	MOULTRIE	143	14
CONTRACT NO. 74829				
ILLINOIS FED. AID PROJECT				

ADA SCHEDULE												
SCHEDULE		PORTLAND CEMENT CONCRETE SIDEWALK 6 INCH	SIDEWALK REMOVAL	DETECTABLE WARNING	INLETS TO BE ADJUSTED	COMBINATION CONCRETE CURB AND GUTTER, TYPE B-6.12	COMBINATION CONCRETE CURB AND GUTTER, TYPE B-6.18	COMBINATION CURB AND GUTTER REMOVAL	SCDDING	TOPSOIL FURNISH AND PLACE, VARIABLE DEPTH	CONCRETE STRUCTURES (RETAINING WALL)	CONCRETE RETAINING WALL REMOVAL
LOCATION	QUADRANT	(SQ FT)	(SQ FT)	(SQ FT)	(EACH)	(FOOT)	(FOOT)	(FOOT)	(SQ YD)	(SQ YD)	(CU YD)	(CU YD)
MONROE	NW	75.0	68.4	19.2			16.6	16.5				
MONROE	NE	157.1	152.9	20.0	1.0		24.0	24.0				
MONROE	SW	88.7	90.0	10.0			11.0	11.0				
MONROE	SE	178.1	170.4	10.0			11.3	11.3			3.0	3.0
HARRISON	NW	184.6	184.6	28.2			37.1	37.1				
HARRISON	NE	261.7	242.1	12.6			19.4	19.4				
HARRISON	SW	207.5	207.3	26.2	1.0		21.1	21.1				
HARRISON	SE	309.0	273.8	10.0	1.0		19.1	19.1				
JEFFERSON	NW	341.6	354.7	21.5	1.0		27.9	27.9				
JEFFERSON	NE	237.7	245.8	20.2			23.7	23.7				
JEFFERSON	SW	256.7	263.9	20.0			29.3	29.4				
JEFFERSON	SE	175.7	183.5	20.0			30.1	30.3				
ADAMS	NW	230.1	224.6	20.0	1.0		23.0	22.9				
ADAMS	NE	125.6	127.5	20.0			24.0	24.0				
ADAMS	SW	141.0	136.8	10.0			12.0	12.0				
ADAMS	SE	228.7	215.0	10.0			9.3	9.2				
WATER	NW	180.8	212.9	20.0		37.9		37.9				
WATER	NE	562.8	603.6	23.4		121.7	54.5	106.8	4.0	4.0		
WATER	SW	192.9	306.3	20.0		41.5		44.0				
WATER	SE	371.6	330.3	21.0		124.8		132.7	53.4	53.4		
HALE	NE	102.3	101.0	10.0			12.2	12.2				
HALE	SE	93.8	93.5	10.0			11.2	11.3				
DONTY	NE	426.2	25.5	14.3			13.2	13.2	48.1	48.1		
DONTY	SE	123.5	96.5	10.0			11.7	11.6				
ROANE	NW	109.9	109.3	10.0			8.3	8.3				
ROANE	SW	74.6	77.2	10.0			23.3	23.3				
SNYDER	NW	100.4	93.6	10.0			21.0	21.0	3.1	3.1		
SNYDER	NE	199.8	198.8	20.0			23.6	23.6				
SNYDER	SE	144.3	108.5	10.0			10.2	10.2				
EDEN	NW	98.0	384.8	17.3		77.1		48.3	12.9	12.9		
EDEN	SW	104.3	203.4	20.7		91.5		55.1				
KING	NE	188.4	175.5	10.0			8.7	8.8				
KING	SE	61.1	60.2	10.0			10.5	10.5				
RAYMOND	NW	133.6	129.2	14.1			12.2	12.2				
RAYMOND	SW	64.9	61.7	10.0			14.0	14.0				
LOUIS	NW		32.0	0.0			7.0	7.0	3.6	3.6		
LOUIS	NE	111.7	175.1	20.2			13.3	13.3	8.0	8.0		
LOUIS	SE	78.4	73.1	10.0			14.0	11.8				
GEORGE	NE	113.7	108.0	10.0			12.1	17.3				
GEORGE	SW	103.2	97.1	10.0			9.0	9.0				
GEORGE	SE	275.1	252.0	18.0			29.8	29.8				
MATTOX	NE	99.3	92.4	10.0			13.4	13.4				
MATTOX	SE	100.5	91.7	10.0			12.4	12.4				
HAWTHORNE	NE	77.7	64.7	10.0	1.0		41.4	41.4				
HAWTHORNE	SE	100.1	85.0	10.0			39.3	39.3				
TOTAL		7594	7584	657	6	495	765	1139	133	133	3	3

PAVING SCHEDULE													
SCHEDULE		HOT-MIX ASPHALT SURFACE REMOVAL, VARIABLE DEPTH	HOT-MIX ASPHALT SURFACE REMOVAL, BUTT JOINT	HOT-MIX ASPHALT SURFACE REMOVAL, 1.5 INCH	HOT-MIX ASPHALT SURFACE REMOVAL, 2.5 INCH	BITUMINOUS MATERIALS (TACK COAT) BINDER	BITUMINOUS MATERIALS (TACK COAT) SURFACE	LONGITUDINAL JOINT SEALANT	POLYMERIZED HOT-MIX ASPHALT BINDER COURSE, IL-9.5FG, N90	POLYMERIZED HOT-MIX ASPHALT SURFACE COURSE, IL-9.5, MIX "D", N90	HOT - MIX ASPHALT SHOULDERS	AGGREGATE WEDGE SHOULDERS TYPE B	PAVEMENT REMOVAL
STA	TO STA	(SQ YD)	(SQ YD)	(SQ YD)	(SQ YD)	(POUND)	(POUND)	(FOOT)	(TON)	(TON)	(TON)	(TON)	(SQ YD)
145+17	142+15				1067.2	602.7	301.3	604.0	94.0	112.0			
142+15	139+20				1245.6	560.7	280.3	590.0	87.0	105.0			
139+20	136+36				1199.1	539.3	269.7	568.0	84.0	101.0			
136+36	134+53				772.7	348.0	174.0	366.0	54.0	65.0			
134+53	129+93				1942.2	874.0	437.0	920.0	136.0	163.0			668.1
129+93	127+42				1059.8	476.6	238.3	502.0	74.0	89.0			
127+42	127+33	RAILROAD OMISSION											
127+33	125+21				895.1	402.7	201.3	424.0	63.0	75.0			
125+21	122+42				1178.0	530.0	265.0	558.0	82.0	99.0			
122+42	120+89				646.0	290.7	145.3	306.0	45.0	54.0			
120+89	118+05				1199.1	539.3	269.7	568.0	84.0	101.0			174.5
118+05	115+28				1169.6	526.0	263.0	554.0	82.0	98.0			
115+28	111+79				1473.6	663.3	331.7	698.0	103.0	124.0			
111+79	107+53.44				1796.8	808.7	404.3	851.0	126.0	151.0			
107+53.44	39+00.00	STATION EQUATION											
39+00	48+93				3972.0	1787.3	893.7	1986.0	278.0	334.0			
48+93	58+68				3900.0	1755.3	877.7	1950.0	273.0	328.0			
58+68	64+31				2296.0	1013.3	506.7	1126.0	158.0	189.0	9.1	6.0	126.7
64+31	68+18	90.6		1554.4		589.3	294.7	774.0	128.0	147.0	53.5	33.0	
68+18	80+00		150.0	3563.0		1340.7	670.3	1182.0	292.0	334.0	148.4	101.0	
TOTAL:		91	150	5117	25813	13648	6824	14527	2243	2669	211	140	969

EXISTING PSM'S TO PROTECT OR RESET						PROPOSED PROTECT OR RESET
Pt No.	Northing	Easting	Station	Offset	Description	
307	1068617.667	906461.538	146+89.30	0	Alum. Disk - Intersection of CL's of IL 32 South and IL 121	Type I - Alum. IDOT Disk - Flush
10002	1066888.419	906475.213	129+59.99	0	Alum. Disk - PI (No Curve)	Type I - Alum. IDOT Disk - Flush
20305	1065968.098	906495.152	120+39.50	9.32' Rt.	Iron Pin w/ yellow cap - Section Corner	Type I - Alum. IDOT Disk - Flush - New Monument Record Required
15069	1065955.260	906496.000	120+26.66	10.02' Rt.	Mag Nail - Section Corner - NE Cor. NW 1/4 NE 1/4 Sec. 11, T13N, R5E	Type I - Alum. IDOT Disk - Flush - New Monument Record Required
1103	1064682.012	906500.670	107+53.44 (Beg POT Sta Increasing North = 39+00.00 (PC - Sta increasing South)	0	Mag Nail - Stationing increasing both direction from this point	Type I - Alum. IDOT Disk - Flush
	1064581.919	906501.825	40+00.07	0.43' Rt	Alum. Disk - PI	Type I - Alum. IDOT Disk - Flush
	1064481.890	906504.691	41+00.13	0	Alum. Disk - PRC	Type I - Alum. IDOT Disk - Flush
	1064381.862	906507.557	42+00.20	0.53' Lt.	Alum. Disk - PI	Type I - Alum. IDOT Disk - Flush
	1064281.795	906508.322	43+00.27	0	Alum. Disk - PT	Type I - Alum. IDOT Disk - Flush
10000	1060664.669	906535.990	79+17.50	0	Alum. Disk - End POT	Type I - Alum. IDOT Disk - Flush

MODEL - Schedule (Sheet)
FILE NAME: c:\pwworking\hillead\1042090\074829-shschedules.dgn

USER NAME = jessica.hille	DESIGNED -	REVISED -
	DRAWN -	REVISED -
	CHECKED -	REVISED -
PLOT DATE = 3/12/2026	DATE -	REVISED -

STATE OF ILLINOIS
DEPARTMENT OF TRANSPORTATION

SCHEDULE OF QUANTITIES

SCALE: SHEET OF 3 SHEETS STA. TO STA.

F.A.P. RTE.	SECTION	COUNTY	TOTAL SHEETS	SHEET NO.
762	(2,2Z) RS-3	MOULTRIE	143	15
CONTRACT NO. 74829				
ILLINOIS FED. AID PROJECT				

GROOVING SCHEDULE									
SCHEDULE (MAINLINE)			LENGTH	GROOVING FOR RECESSED PAVEMENT MARKING 5"	GROOVING FOR RECESSED PAVEMENT MARKING 7"	GROOVING FOR RECESSED PAVEMENT MARKING 13"	GROOVING FOR RECESSED PAVEMENT MARKING 25"	GROOVING FOR RECESSED PAVEMENT MARKING, LETTERS AND SYMBOLS	
STA	TO	STA	(FOOT)	(FOOT)	(FOOT)	(FOOT)	(FOOT)	(SQ FT)	
145+17		142+15	302	647.0	134.0			62.4	
142+15		139+20	295	500.0	234.0		33.0	62.4	
139+20		136+36	284	500.0	180.0		29.0	62.4	
136+36		134+53	183	286.0	114.0			31.2	
134+53		129+93	460	841.0	529.0		65.0	124.8	
129+93		127+42	251	628.0	62.0			31.2	
127+42		127+33	9	RAILROAD OMISSION					
127+33		125+21	212	530.0	62.0			62.4	
125+21		122+42	279	698.0	60.0			62.4	
122+42		120+89	153	383.0	54.0			31.2	
120+89		118+05	284	710.0	50.0			31.2	
118+05		115+28	277	693.0	74.0			46.8	
115+28		111+79	349	873.0	59.0			78.0	
111+79		107+53.44	426	1064.0	61.0			93.6	
107+53.44		39+00.00	STATION EQUATION						
39+00		48+93	993	2483.0	62.0			124.8	
48+93		58+68	975	2438.0				156.0	
58+68		64+31	563	1093.0				62.4	
64+31		68+18	387	1804.0	100.0	22.0		46.8	
68+18		80+00	1182	3200.0					
		TOTAL:	19371.0	1835	22	127		1170	

FRAMES AND LIDS TO BE ADJUSTED (SPECIAL)	
LOCATION	QUANTITY
144+23.00	1
142+96.00	1
138+78.00	1
137+29.00	1
122+11.00	1
120+22.00	1
118+52.00	1
114+93.00	1
111+56.00	1
39+22.00	1
39+37.00	1
TOTAL:	11

INCIDENTAL PAVING SCHEDULE			
SCHEDULE		INCIDENTAL HOT-MIX ASPHALT SURFACING	SURFACE REMOVAL, VARIABLE DEPTH (SPECIAL)
LOCATION	QUADRANT	(TON)	(SQ YD)
MONROE	W	5.4	64.8
MONROE	E	6.3	75.2
HARRISON	W	12.8	151.6
HARRISON	E	17.6	208.9
JEFFERSON	W	4.2	50.1
JEFFERSON	E	10.3	122.5
ADAMS	W	5.5	65.7
ADAMS	E	4.6	55.1
HALE	E	5.1	61.2
DONTY	E	4.6	54.5
ROANE	W	3.9	46.4
SNYDER	E	5.8	69.4
KING	E	6.6	78.8
RAYMOND	W	6.5	77.0
LOUIS	E	5.3	62.6
GEORGE	E	6.6	78.7
MATTOX	E	6.2	73.4
	TOTAL:	117	1396

EARTH EXCAVATION		
SCHEDULE		EARTH EXCAVATION
LOCATION	QUADRANT	(CU YD)
WATER	NE	18.0
WATER	NW	2.0
WATER	SE	13.0
WATER	SW	3.0
DONTY	NE	15.0
EDEN	NW	23.0
EDEN	NE	13.0
	TOTAL:	87.0

STRIPING SCHEDULE														
SCHEDULE (MAINLINE)			THERMOPLASTIC PAVEMENT MARKING - LINE 4" (YELLOW)	THERMOPLASTIC PAVEMENT MARKING - LINE 4" (WHITE)	THERMOPLASTIC PAVEMENT MARKING - LINE 6" (WHITE)	THERMOPLASTIC PAVEMENT MARKING - LINE 12" (YELLOW)	THERMOPLASTIC PAVEMENT MARKING LINE - 24" (WHITE)	THERMOPLASTIC PAVEMENT MARKING - LETTERS AND SYMBOLS (WHITE)	MODIFIED URETHANE PAVEMENT MARKING - LINE 6"	MODIFIED URETHANE PAVEMENT MARKING - LINE 24"	SHORT TERM PAVEMENT MARKING (WHITE)	SHORT TERM PAVEMENT MARKING (YELLOW)	SHORT TERM PAVEMENT MARKING REMOVAL	
STA	TO	STA	(FOOT)	(FOOT)	(FOOT)	(FOOT)	(SQ FT)	(FOOT)	(FOOT)	(FOOT)	(FOOT)	(FOOT)	(SQ FT)	
145+17		142+15	647.0		134.0		62.4					182.4	181.0	121.1
142+15		139+20	500.0		234.0		33.0	62.4				479.4	177.0	218.8
139+20		136+36	500.0		180.0		29.0	62.4				443.4	170.0	204.5
136+36		134+53	286.0		114.0		31.2					91.2	110.0	67.1
134+53		129+93	841.0		529.0		65.0	124.8	230.0	60.0	1157.8	276.0	477.9	
129+93		127+42	628.0		62.0		31.2				91.2	127.0	72.7	
127+42		127+33	RAILROAD OMISSION											
127+33		125+21	530.0		62.0		62.4				182.4	106.0	96.1	
125+21		122+42	698.0		60.0		62.4				182.4	167.0	116.5	
122+42		120+89	383.0		54.0		31.2				91.2	92.0	61.1	
120+89		118+05	710.0		50.0		31.2	121.0			91.2	170.0	87.1	
118+05		115+28	693.0		74.0		46.8				136.8	166.0	100.9	
115+28		111+79	873.0		59.0		78.0				228.0	209.0	145.7	
111+79		107+53.44	1064.0		61.0		93.6				273.6	255.0	176.2	
107+53.44		39+00.00	STATION EQUATION											
39+00		48+93	2483.0		62.0		124.8				364.8	596.0	320.3	
48+93		58+68	2438.0				156.0				456.0	585.0	347.0	
58+68		64+31	1093.0				62.4	62.0			182.4	338.0	173.5	
64+31		68+18	1036.0	768.0	100.0	22.0	46.8				166.8	116.0	94.3	
68+18		80+00	890.0	2310.0								356.0	118.7	
		TOTAL:	16293	3078	1835	22	127	1170	416	60	4801	4197	2999	

MODEL: Schedule-1 (Sheet)
FILE NAME: c:\pwworking\hillej\10042009\0774829-shhschedule.dgn

USER NAME = jessica.hille	DESIGNED -	REVISED -
	DRAWN -	REVISED -
	CHECKED -	REVISED -
PLOT DATE = 3/12/2026	DATE -	REVISED -

STATE OF ILLINOIS
DEPARTMENT OF TRANSPORTATION

SCHEDULE OF QUANTITIES

SCALE: SHEET OF 3 SHEETS STA. TO STA.

F.A.P. RTE.	SECTION	COUNTY	TOTAL SHEETS	SHEET NO.
762	(2,ZZ) RS-3	MOULTRIE	143	16
CONTRACT NO. 74829				
ILLINOIS FED. AID PROJECT				

PCC SCHEDULE									
SCHEDULE			SUBBASE GRANULAR MATERIAL, TYPE B 4"	AGGREGATE BASE REPAIR	PORTLAND CEMENT CONCRETE PAVEMENT 8" (JOINTED)	PORTLAND CEMENT CONCRETE PAVEMENT 10" (JOINTED)	PORTLAND CEMENT CONCRETE DRIVEWAY PAVEMENT, 8 INCH	DRIVEWAY PAVEMENT REMOVAL	
STA	TO	STA	(SQ YD)	(TON)	(SQ YD)	(SQ YD)	(SQ YD)	(SQ YD)	
145+17		142+15							
142+15		139+20						11.5	
139+20		136+36						16.5	
136+36		134+53							
134+53		129+93	106.2	10.3	125.3	608.5	36.1	91.9	
129+93		127+42							
127+42		127+33	RAILROAD OMISSION						
127+33		125+21						20.8	
125+21		122+42							
122+42		120+89							
120+89		118+05	77.9	3.3		244.0			
118+05		115+28							
115+28		111+79							
111+79		107+53.44							
107+53.44		39+00.00	STATION EQUATION						
39+00		48+93							
48+93		58+68							
58+68		64+31		2.4		126.7			
64+31		68+18							
68+18		80+00							
TOTAL:			184	16	125	979	36	141	

STORM SEWER							
SCHEDULE			INLETS, TYPE A, TYPE 3 FRAME AND GRATE	INLETS, TYPE B, TYPE 3 FRAME AND GRATE	MANHOLES, TYPE A, 4' DIAMETER	STORM SEWERS, CLASS A, TYPE 2 12'	STORM SEWER REMOVAL 12"
STA	TO	STA	(EACH)	(EACH)	(EACH)	(EACH)	(EACH)
145+17		142+15					
142+15		139+20					
139+20		136+36					
136+36		134+53					
134+53		129+93	1.0	2.0	3.0	116.0	126.0
129+93		127+42					
127+42		127+33					
127+33		125+21					
125+21		122+42					
122+42		120+89					
120+89		118+05					
118+05		115+28					
115+28		111+79					
111+79		107+53.44					
107+53.44		39+00.00					
39+00		48+93					
48+93		58+68					
58+68		64+31	1.0		1.0	41.5	42.0
64+31		68+18					
68+18		80+00					
TOTAL:			2.0	2.0	4.0	158.0	168.0

RAISED REFLECTIVE PAVEMENT MARKER SCHEDULE							
SCHEDULE (MAINLINE)			RAISED REFLECTIVE PAVEMENT MARKER TW (AMBER)	RAISED REFLECTIVE PAVEMENT MARKER OW (AMBER)	RAISED REFLECTIVE PAVEMENT MARKER OW (CRYSTAL)	RAISED REFLECTIVE PAVEMENT MARKING REMOVAL	
STA	TO	STA	(EACH)	(EACH)	(EACH)	(EACH)	
145+17		142+15	14			3	
142+15		139+20	16			3	
139+20		136+36	14			3	
136+36		134+53	8			2	
134+53		129+93	8		4	2	
129+93		127+42	12			2	
127+42		127+33	RAILROAD OMISSION				
127+33		125+21	10			2	
125+21		122+42	12			2	
122+42		120+89	8			2	
120+89		118+05	14			3	
118+05		115+28	14			3	
115+28		111+79	18			4	
111+79		107+53.44	22			4	
107+53.44		39+00.00	STATION EQUATION				
39+00		48+93	50			10	
48+93		58+68	50			10	
58+68		64+31	24		1	5	
64+31		68+18	14	12	2	3	
68+18		79+18	17			3	
TOTAL:			325	12	7	66	

MODEL: Schedule-2 (Sheet)
FILE NAME: c:\pwworking\hillejald10042009\0774829-shschedules.dgn

USER NAME = jessica.hille	DESIGNED -	REVISED -
	DRAWN -	REVISED -
	CHECKED -	REVISED -
PLOT DATE = 3/12/2026	DATE -	REVISED -

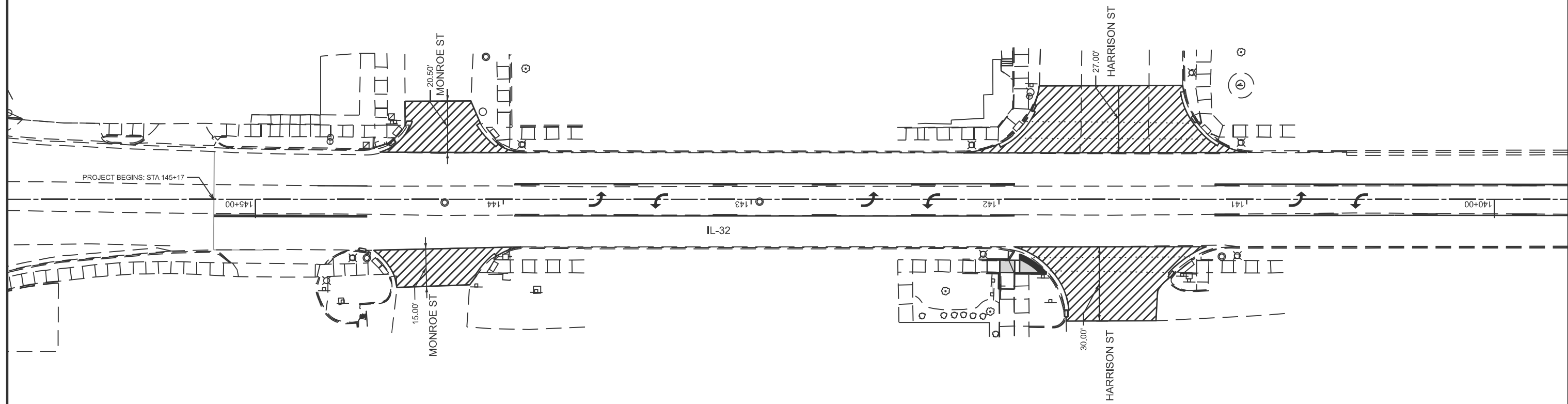
STATE OF ILLINOIS
DEPARTMENT OF TRANSPORTATION

SCHEDULE OF QUANTITIES

SCALE: SHEET OF 3 SHEETS STA. TO STA.

F.A.P. RTE.	SECTION	COUNTY	TOTAL SHEETS	SHEET NO.
762	(2.2Z) RS-3	MOULTRIE	143	17
CONTRACT NO. 74829				
ILLINOIS FED. AID PROJECT				

LEGEND
 INCIDENTAL HOT-MIX ASPHALT SURFACING



MODEL: Plan Sheet 1 [Sheet]
 FILE NAME: c:\p\work\wisc\hille\ad1004209\ID774829-shr-plan.dgn

USER NAME = jessica.hille	DESIGNED -	REVISED -
	DRAWN -	REVISED -
	CHECKED -	REVISED -
PLOT DATE = 3/12/2026	DATE -	REVISED -

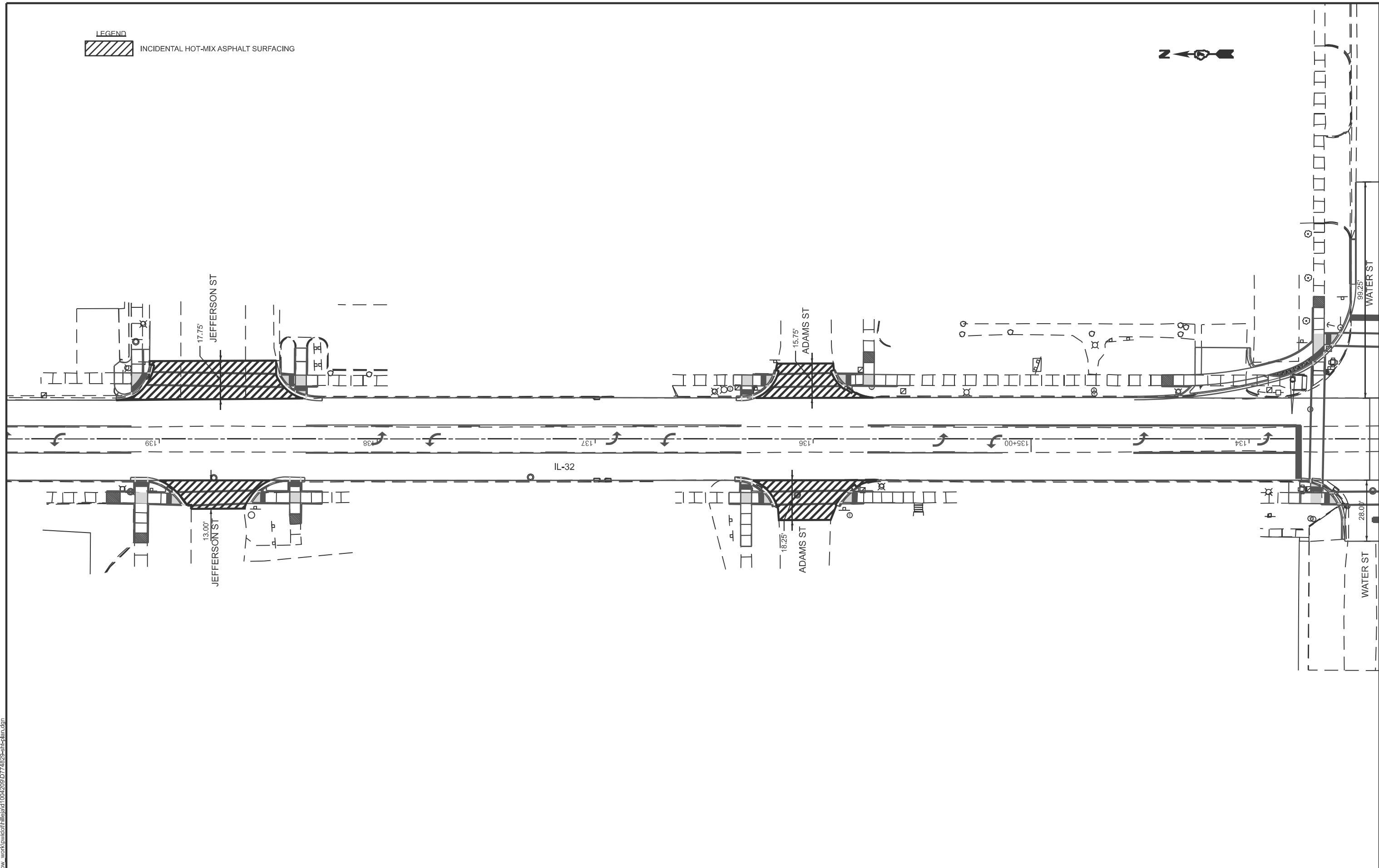
**STATE OF ILLINOIS
 DEPARTMENT OF TRANSPORTATION**

PLAN SHEETS - IL 32

SCALE: SHEET OF 22 SHEETS STA. TO STA.

F.A.P. RTE.	SECTION	COUNTY	TOTAL SHEETS	SHEET NO.
762	(2.2Z) RS-3	MOULTRIE	143	18
CONTRACT NO. 74829				
ILLINOIS FED. AID PROJECT				

LEGEND
 INCIDENTAL HOT-MIX ASPHALT SURFACING



MODEL: Plan Sheet 2 [Sheet]
 FILE NAME: c:\pwwork\hillej\10042009\0774829-shh-plan.dgn

USER NAME = jessica.hille	DESIGNED -	REVISED -
	DRAWN -	REVISED -
	CHECKED -	REVISED -
PLOT DATE = 3/12/2026	DATE -	REVISED -

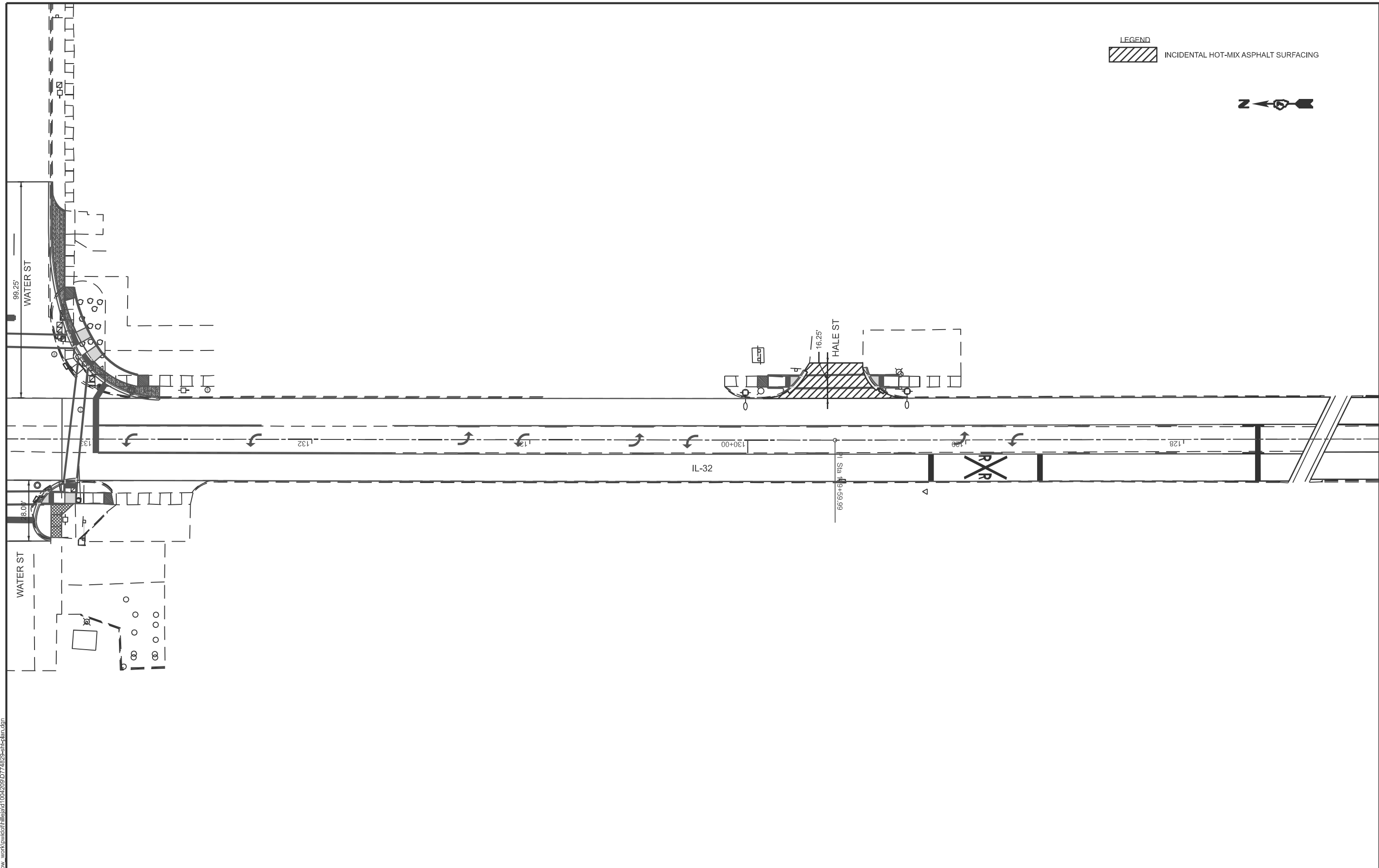
**STATE OF ILLINOIS
 DEPARTMENT OF TRANSPORTATION**

PLAN SHEETS - IL 32

SCALE: SHEET OF 22 SHEETS STA. TO STA.

F.A.P. RTE. 762	SECTION (2.2Z) RS-3	COUNTY MOULTRIE	TOTAL SHEETS 143	SHEET NO. 19
CONTRACT NO. 74829				
ILLINOIS FED. AID PROJECT				

LEGEND
 INCIDENTAL HOT-MIX ASPHALT SURFACING



MODEL: Plan Sheet 3 [Sheet]
 FILE NAME: c:\p\work\wisc\hille\ad1004209\ID774829-ah-h-plan.dgn

USER NAME = jessica.hille	DESIGNED -	REVISED -
	DRAWN -	REVISED -
	CHECKED -	REVISED -
PLOT DATE = 3/12/2026	DATE -	REVISED -

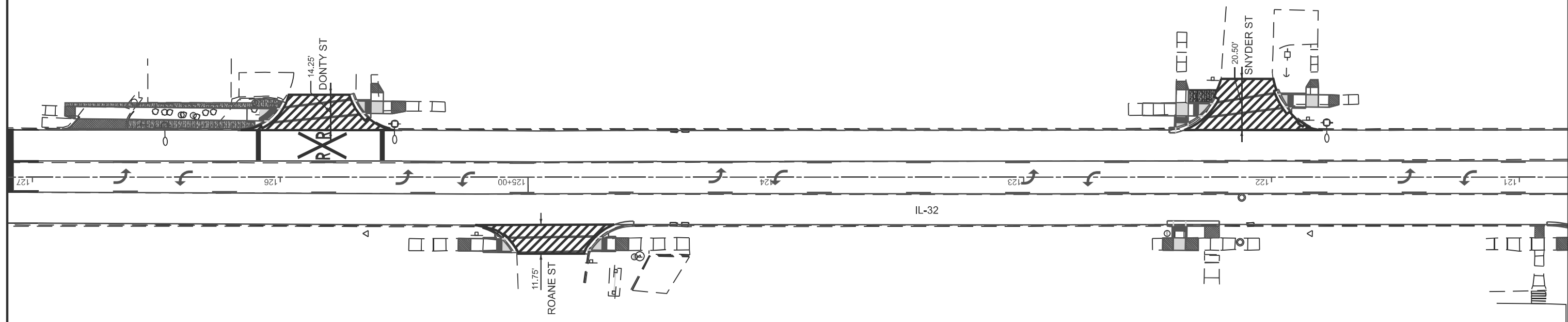
STATE OF ILLINOIS
 DEPARTMENT OF TRANSPORTATION

PLAN SHEETS - IL 32

SCALE: SHEET OF 22 SHEETS STA. TO STA.

F.A.P. RTE.	SECTION	COUNTY	TOTAL SHEETS	SHEET NO.
762	(2.2Z) RS-3	MOULTRIE	143	20
CONTRACT NO. 74829				
ILLINOIS FED. AID PROJECT				

LEGEND
 INCIDENTAL HOT-MIX ASPHALT SURFACING



MODEL: Plan Sheet 4 [Sheet]
 FILE NAME: c:\pwworking\hillejald1004209\0774829-ahh-plan.dgn

USER NAME = jessica.hille	DESIGNED -	REVISED -
	DRAWN -	REVISED -
	CHECKED -	REVISED -
PLOT DATE = 3/12/2026	DATE -	REVISED -

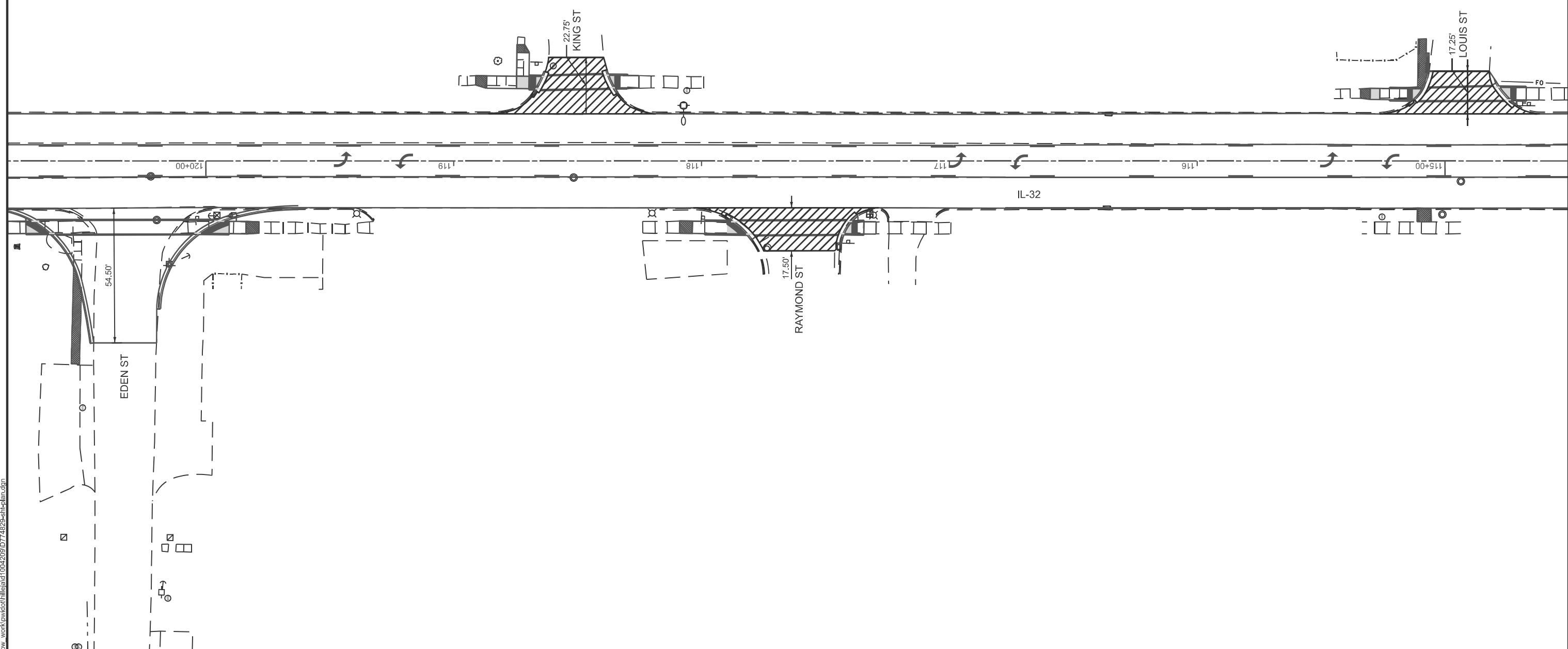
**STATE OF ILLINOIS
 DEPARTMENT OF TRANSPORTATION**

PLAN SHEETS - IL 32

SCALE: SHEET OF 22 SHEETS STA. TO STA.

F.A.P. RTE.	SECTION	COUNTY	TOTAL SHEETS	SHEET NO.
762	(2.2Z) RS-3	MOULTRIE	143	21
CONTRACT NO. 74829				
ILLINOIS FED. AID PROJECT				

LEGEND
 INCIDENTAL HOT-MIX ASPHALT SURFACING



MODEL: Plan Sheet 5 [Sheet]
 FILE NAME: c:\p\work\project\hille\ad10042009\074829-shr-plan.dgn

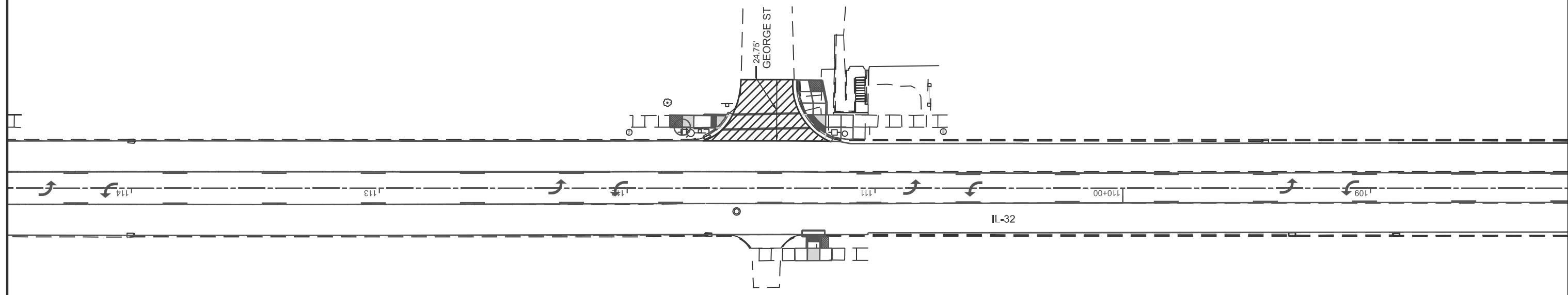
USER NAME = jessica.hille	DESIGNED -	REVISED -
	DRAWN -	REVISED -
	CHECKED -	REVISED -
PLOT DATE = 3/12/2026	DATE -	REVISED -

STATE OF ILLINOIS
DEPARTMENT OF TRANSPORTATION

PLAN SHEETS - IL 32
 SCALE: SHEET OF 22 SHEETS STA. TO STA.

F.A.P. RTE.	SECTION	COUNTY	TOTAL SHEETS	SHEET NO.
762	(2.2Z) RS-3	MOULTRIE	143	22
CONTRACT NO. 74829				
ILLINOIS FED. AID PROJECT				

LEGEND
 INCIDENTAL HOT-MIX ASPHALT SURFACING



MODEL: Plan Sheet 6 (Sheet)
 FILE NAME: c:\p\work\project\hille\1004209\ID774829-1h-plan.dgn

USER NAME = jessica.hille	DESIGNED -	REVISED -
	DRAWN -	REVISED -
	CHECKED -	REVISED -
PLOT DATE = 3/12/2026	DATE -	REVISED -

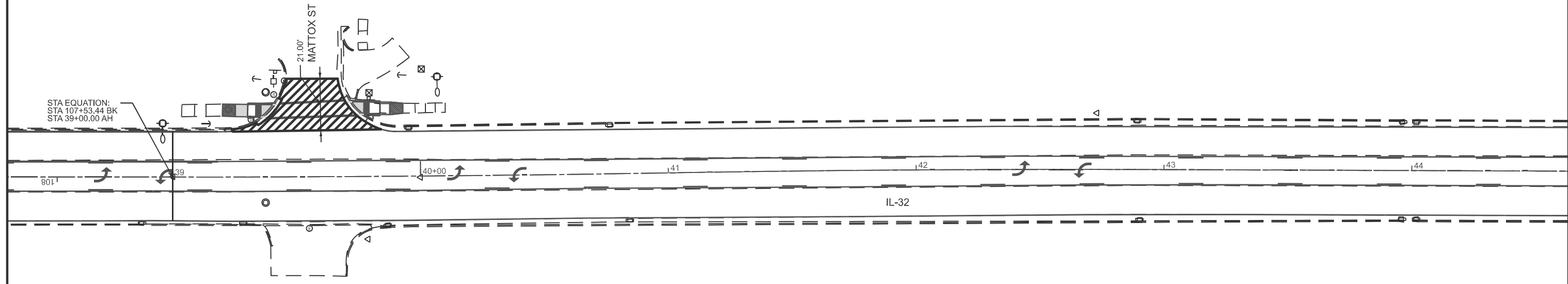
STATE OF ILLINOIS
DEPARTMENT OF TRANSPORTATION

PLAN SHEETS - IL 32

SCALE: SHEET OF 22 SHEETS STA. TO STA.

F.A.P. RTE.	SECTION	COUNTY	TOTAL SHEETS	SHEET NO.
762	(2.2Z) RS-3	MOULTRIE	143	23
CONTRACT NO. 74829				
ILLINOIS FED. AID PROJECT				

LEGEND
 INCIDENTAL HOT-MIX ASPHALT SURFACING



MODEL: Plan Sheet 7 (Sheet)
 FILE NAME: c:\pwworking\hillejald1004209\ID774829-shr-plan.dgn

USER NAME = jessica.hille	DESIGNED -	REVISED -
	DRAWN -	REVISED -
	CHECKED -	REVISED -
PLOT DATE = 3/12/2026	DATE -	REVISED -

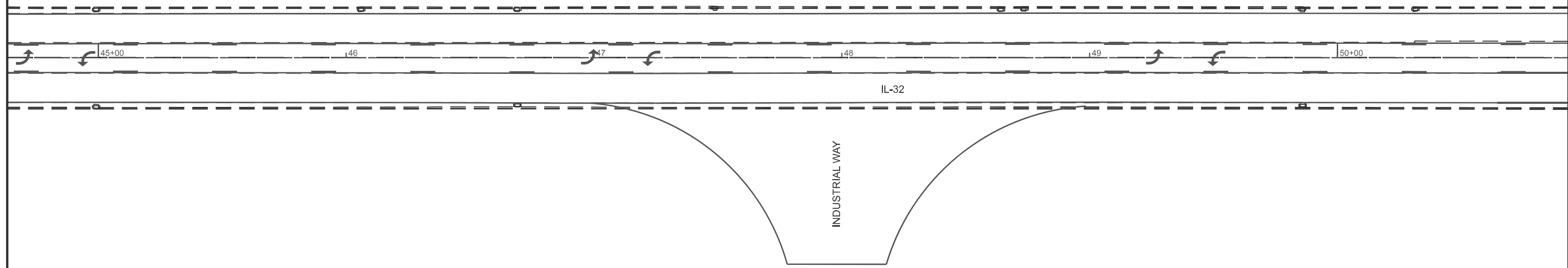
**STATE OF ILLINOIS
 DEPARTMENT OF TRANSPORTATION**

PLAN SHEETS - IL 32

SCALE: SHEET OF 22 SHEETS STA. TO STA.

F.A.P. RTE.	SECTION	COUNTY	TOTAL SHEETS	SHEET NO.
762	(2.2Z) RS-3	MOULTRIE	143	24
CONTRACT NO. 74829				
ILLINOIS FED. AID PROJECT				

LEGEND
 INCIDENTAL HOT-MIX ASPHALT SURFACING



MODEL: Plan Sheet 8 (Sheet)
 FILE NAME: c:\p\work\scott\hille\ad1004209\ID774829-1h-plan.dgn

USER NAME = jessica.hille	DESIGNED -	REVISED -
	DRAWN -	REVISED -
	CHECKED -	REVISED -
PLOT DATE = 3/12/2026	DATE -	REVISED -

STATE OF ILLINOIS
DEPARTMENT OF TRANSPORTATION

PLAN SHEETS - IL 32

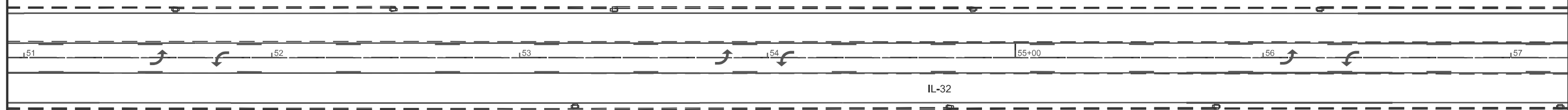
SCALE: SHEET OF 22 SHEETS STA. TO STA.

F.A.P. RTE.	SECTION	COUNTY	TOTAL SHEETS	SHEET NO.
762	(2.2Z) RS-3	MOULTRIE	143	25
CONTRACT NO. 74829				
		ILLINOIS	FED. AID PROJECT	

LEGEND



INCIDENTAL HOT-MIX ASPHALT SURFACING



MODEL: Plan Sheet 9 [Sheet]
 FILE NAME: c:\p\work\wisc\hillej\ad10042009\ID774829-ihh-plan.dgn

USER NAME = jessica.hille	DESIGNED -	REVISED -
	DRAWN -	REVISED -
	CHECKED -	REVISED -
PLOT DATE = 3/12/2026	DATE -	REVISED -

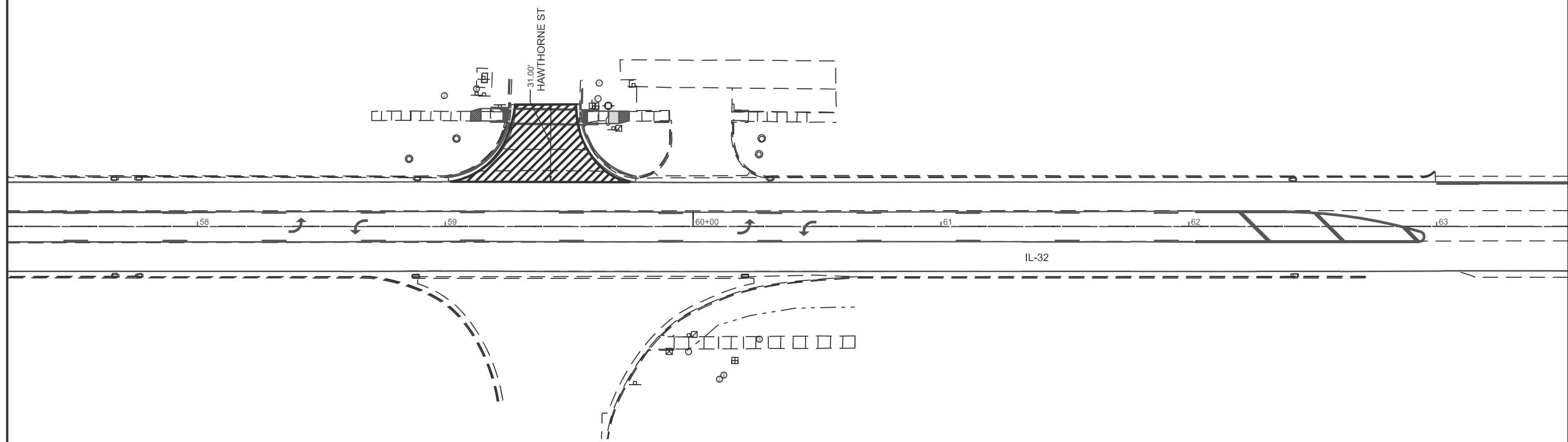
STATE OF ILLINOIS
DEPARTMENT OF TRANSPORTATION

PLAN SHEETS - IL 32

SCALE: SHEET OF 22 SHEETS STA. TO STA.

F.A.P. RTE.	SECTION	COUNTY	TOTAL SHEETS	SHEET NO.
762	(2.2Z) RS-3	MOULTRIE	143	26
CONTRACT NO. 74829				
ILLINOIS FED. AID PROJECT				

LEGEND
 INCIDENTAL HOT-MIX ASPHALT SURFACING



MODEL: Plan Sheet 10 (Sheet)
 FILE NAME: c:\pwworking\jessica.hille\d1004209\ID774829-shr-plan.dgn

USER NAME = jessica.hille	DESIGNED -	REVISED -
	DRAWN -	REVISED -
	CHECKED -	REVISED -
PLOT DATE = 3/12/2026	DATE -	REVISED -

**STATE OF ILLINOIS
 DEPARTMENT OF TRANSPORTATION**

PLAN SHEETS - IL 32

SCALE: SHEET OF 22 SHEETS STA. TO STA.

F.A.P. RTE.	SECTION	COUNTY	TOTAL SHEETS	SHEET NO.
762	(2.2Z) RS-3	MOULTRIE	143	27
CONTRACT NO. 74829				
ILLINOIS FED. AID PROJECT				

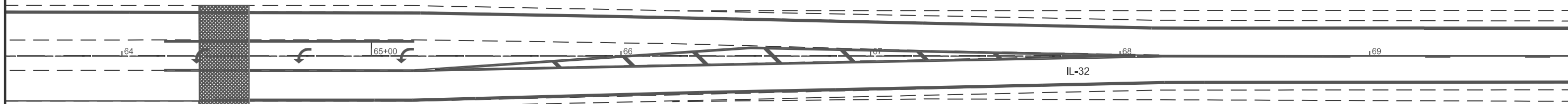
LEGEND



INCIDENTAL HOT-MIX ASPHALT SURFACING



HOT-MIX ASPHALT SURFACE REMOVAL (VARIABLE DEPTH)



MODEL: Plan Sheet 11 (Sheet)
 FILE NAME: c:\p\work\wis\chille\ad10042009\ID774829-shh-plan.dgn

USER NAME = jessica.hille	DESIGNED -	REVISED -
	DRAWN -	REVISED -
	CHECKED -	REVISED -
PLOT DATE = 3/12/2026	DATE -	REVISED -

STATE OF ILLINOIS
 DEPARTMENT OF TRANSPORTATION

PLAN SHEETS - IL 32

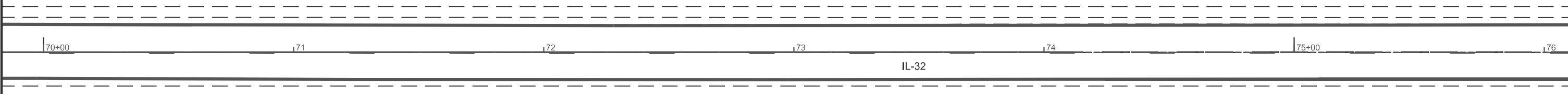
SCALE: SHEET OF 22 SHEETS STA. TO STA.

F.A.P. RTE.	SECTION	COUNTY	TOTAL SHEETS	SHEET NO.
762	(2.2Z) RS-3	MOULTRIE	143	28
CONTRACT NO. 74829				
ILLINOIS FED. AID PROJECT				

LEGEND



INCIDENTAL HOT-MIX ASPHALT SURFACING



MODEL: Plan Sheet 12 (Sheet)
 FILE NAME: c:\p\work\wis\chillie\ad10042009\ID774829-1ht-plan.dgn

USER NAME = jessica.hille	DESIGNED -	REVISED -
	DRAWN -	REVISED -
	CHECKED -	REVISED -
PLOT DATE = 3/12/2026	DATE -	REVISED -



**STATE OF ILLINOIS
 DEPARTMENT OF TRANSPORTATION**

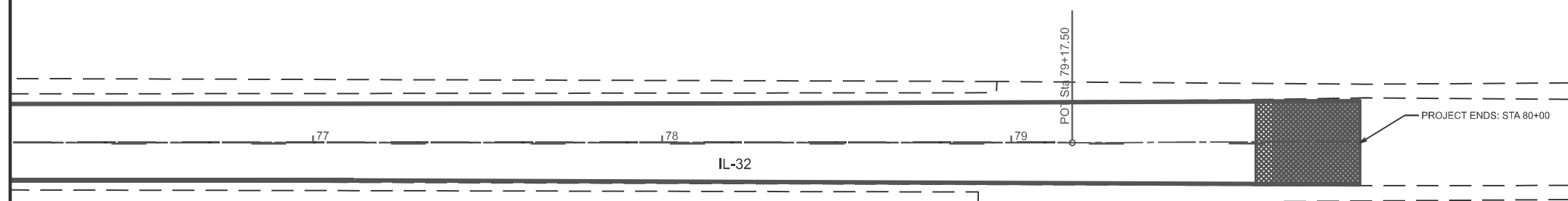
PLAN SHEETS - IL 32

SCALE: SHEET OF 22 SHEETS STA. TO STA.

F.A.P. RTE.	SECTION	COUNTY	TOTAL SHEETS	SHEET NO.
762	(2.2Z) RS-3	MOULTRIE	143	29
CONTRACT NO. 74829				
ILLINOIS FED. AID PROJECT				

LEGEND

-  INCIDENTAL HOT-MIX ASPHALT SURFACING
-  HOT-MIX ASPHALT SURFACE REMOVAL, BUTT JOINT



MODEL: Plan Sheet 13 (Sheet)
 FILE NAME: c:\p\work\wis\hille\ad1004209\ID774829-shh-plan.dgn

USER NAME = jessica.hille	DESIGNED -	REVISED -
	DRAWN -	REVISED -
	CHECKED -	REVISED -
PLOT DATE = 3/12/2026	DATE -	REVISED -

**STATE OF ILLINOIS
DEPARTMENT OF TRANSPORTATION**

PLAN SHEETS - IL 32

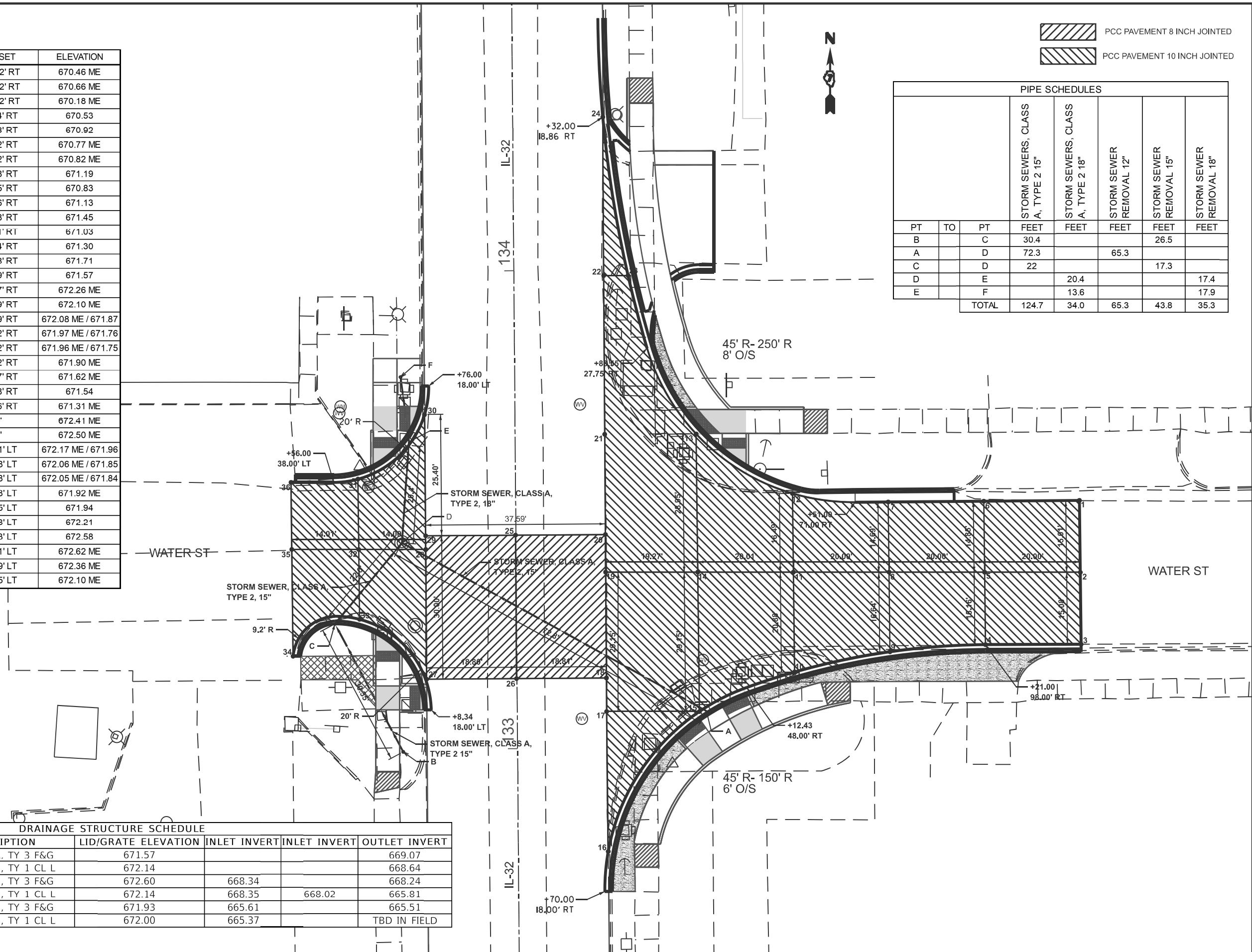
SCALE: SHEET OF 22 SHEETS STA. TO STA.

F.A.P. RTE.	SECTION	COUNTY	TOTAL SHEETS	SHEET NO.
762	(2.2Z) RS-3	MOULTRIE	143	30
CONTRACT NO. 74829				
ILLINOIS FED. AID PROJECT				

POINT NO.	STATION	OFFSET	ELEVATION
1	133+51.00	117.92' RT	670.46 ME
2	133+36.00	117.92' RT	670.66 ME
3	133+20.92	117.92' RT	670.18 ME
4	133+21.00	98.04' RT	670.53
5	133+36.16	97.98' RT	670.92
6	133+51.00	97.92' RT	670.77 ME
7	133+51.00	77.92' RT	670.82 ME
8	133+36.32	77.98' RT	671.19
9	133+19.67	78.05' RT	670.83
10	133+15.59	58.06' RT	671.13
11	133+36.47	57.98' RT	671.45
12	133+52.95	57.91' RT	671.03
13	133+65.58	37.84' RT	671.30
14	133+36.63	37.98' RT	671.71
15	133+07.48	38.09' RT	671.57
16	132+78.29	18.77' RT	672.26 ME
17	133+07.63	18.69' RT	672.10 ME
18	133+14.65	18.69' RT	672.08 ME / 671.87
19	133+36.78	18.72' RT	671.97 ME / 671.76
20	133+44.65	18.72' RT	671.96 ME / 671.75
21	133+65.62	18.72' RT	671.90 ME
22	133+98.04	18.77' RT	671.62 ME
23	133+98.84	23.88' RT	671.54
24	134+31.98	18.86' RT	671.31 ME
25	133+44.67	0'	672.41 ME
26	133+14.67	0'	672.50 ME
27	133+14.69	18.91' LT	672.17 ME / 671.96
28	133+41.84	18.88' LT	672.06 ME / 671.85
29	133+44.69	18.88' LT	672.05 ME / 671.84
30	133+70.09	18.88' LT	671.92 ME
31	133+56.65	32.95' LT	671.94
32	133+41.95	32.88' LT	672.21
33	133+27.32	32.83' LT	672.58
34	133+19.72	46.81' LT	672.62 ME
35	133+42.06	46.89' LT	672.36 ME
36	133+56.07	46.95' LT	672.10 ME

PIPE SCHEDULES						
PT	TO	PT	FEET	FEET	FEET	FEET
B	C		30.4			26.5
A	D		72.3		65.3	
C	D		22			17.3
D	E			20.4		17.4
E	F			13.6		17.9
TOTAL			124.7	34.0	65.3	43.8

DRAINAGE STRUCTURE SCHEDULE						
PT	LOCATION	DESCRIPTION	LID/GRADE ELEVATION	INLET INVERT	INLET INVERT	OUTLET INVERT
A	133+07.55, 39.60' RT	INLET TY A, TY 3 F&G	671.57			669.07
B	132+99.53, 23.93' LT	MH TY A 4', TY 1 CL L	672.14			668.64
C	133+26.42, 38.00' LT	INLET TY B, TY 3 F&G	672.60	668.34		668.24
D	133+43.25, 23.84' LT	MH TY A 4', TY 1 CL L	672.14	668.35	668.02	665.81
E	133+64.35, 22.29' LT	INLET TY B, TY 3 F&G	671.93	665.61		665.51
F	133+76.00, 18.00' LT	MH TY A 4', TY 1 CL L	672.00	665.37		TBD IN FIELD



MODEL: Processed Radial-Water (Sheet)
FILE NAME: c:\pwworking\hillead\10042026\10042026-11-11-storm-sewer.dwg

USER NAME = jessica.hille	DESIGNED -	REVISED -
	DRAWN -	REVISED -
	CHECKED -	REVISED -
PLOT DATE = 3/12/2026	DATE -	REVISED -

**STATE OF ILLINOIS
DEPARTMENT OF TRANSPORTATION**

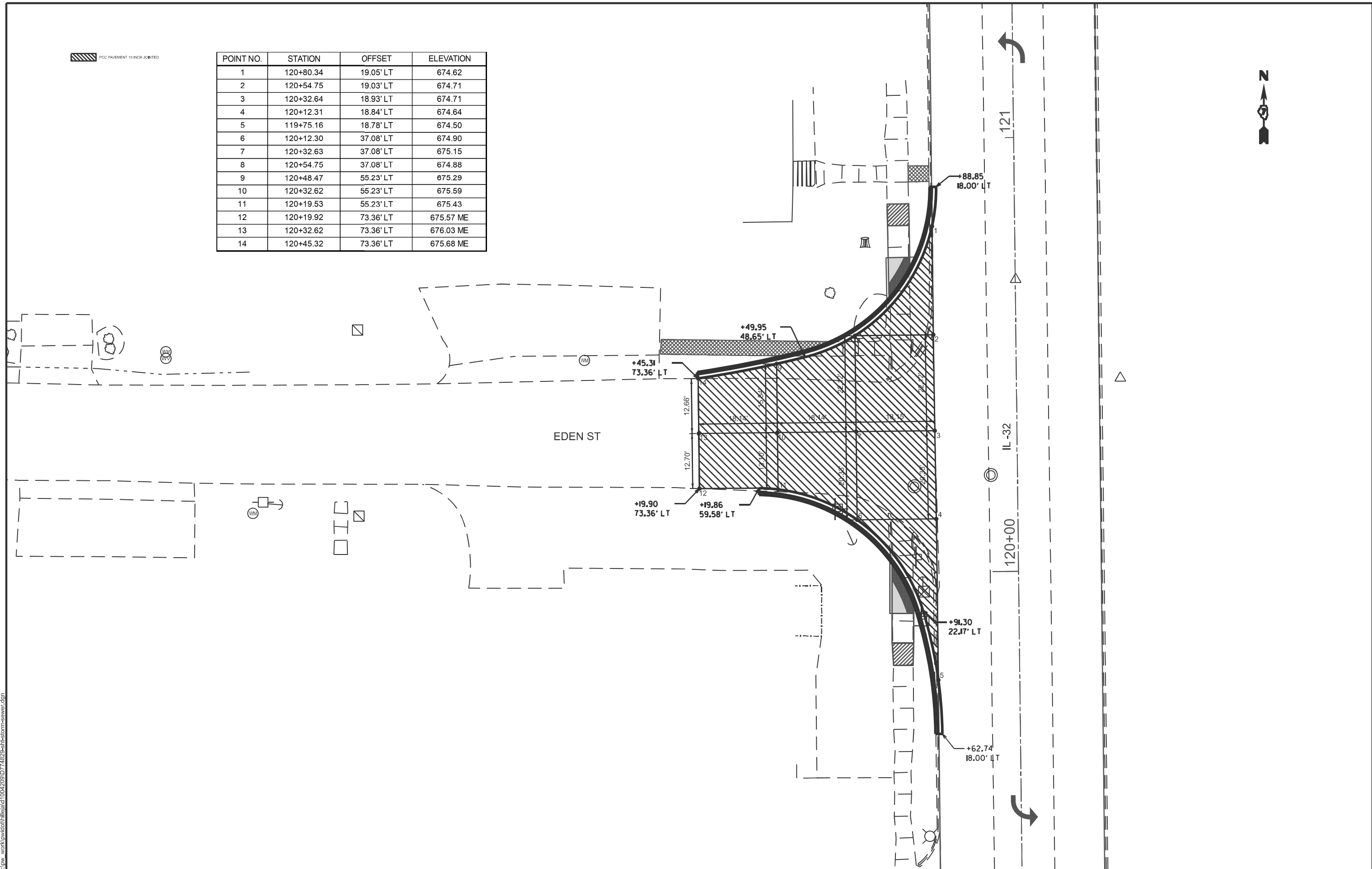
**PLAN SHEET
WATER ST RADIUS IMPROVEMENTS**

SCALE: SHEET OF 22 SHEETS STA. TO STA.

F.A.P. RTE. 762	SECTION (2.2Z) RS-3	COUNTY MOULTRIE	TOTAL SHEETS 143	SHEET NO. 31
CONTRACT NO. 74829				
ILLINOIS FED. AID PROJECT				

▨ PCC PAVEMENT 10 INCH JOINTED

POINT NO.	STATION	OFFSET	ELEVATION
1	120+80.34	19.05' LT	674.62
2	120+54.75	19.03' LT	674.71
3	120+32.64	18.93' LT	674.71
4	120+12.31	18.84' LT	674.64
5	119+75.16	18.78' LT	674.50
6	120+12.30	37.08' LT	674.90
7	120+32.63	37.08' LT	675.15
8	120+54.75	37.08' LT	674.88
9	120+48.47	55.23' LT	675.29
10	120+32.62	55.23' LT	675.59
11	120+19.53	55.23' LT	675.43
12	120+19.92	73.36' LT	675.57 ME
13	120+32.62	73.36' LT	676.03 ME
14	120+45.32	73.36' LT	675.68 ME



MODEL: Processed Radivs-Eden-2 (Sheet)
 FILE NAME: c:\pwworking\hillejald\10042009\0774829-shs\stom-sewer.dgn

USER NAME = jessica.hille	DESIGNED -	REVISED -
	DRAWN -	REVISED -
	CHECKED -	REVISED -
PLOT DATE = 3/12/2026	DATE -	REVISED -

STATE OF ILLINOIS
DEPARTMENT OF TRANSPORTATION

PLAN SHEET
EDEN ST RADIUS IMPROVEMENTS

SCALE: SHEET OF 22 SHEETS STA. TO STA.

F.A.P. RTE.	SECTION	COUNTY	TOTAL SHEETS	SHEET NO.
762	(2.2Z) RS-3	MOULTRIE	143	32
CONTRACT NO. 74829				
ILLINOIS FED. AID PROJECT				

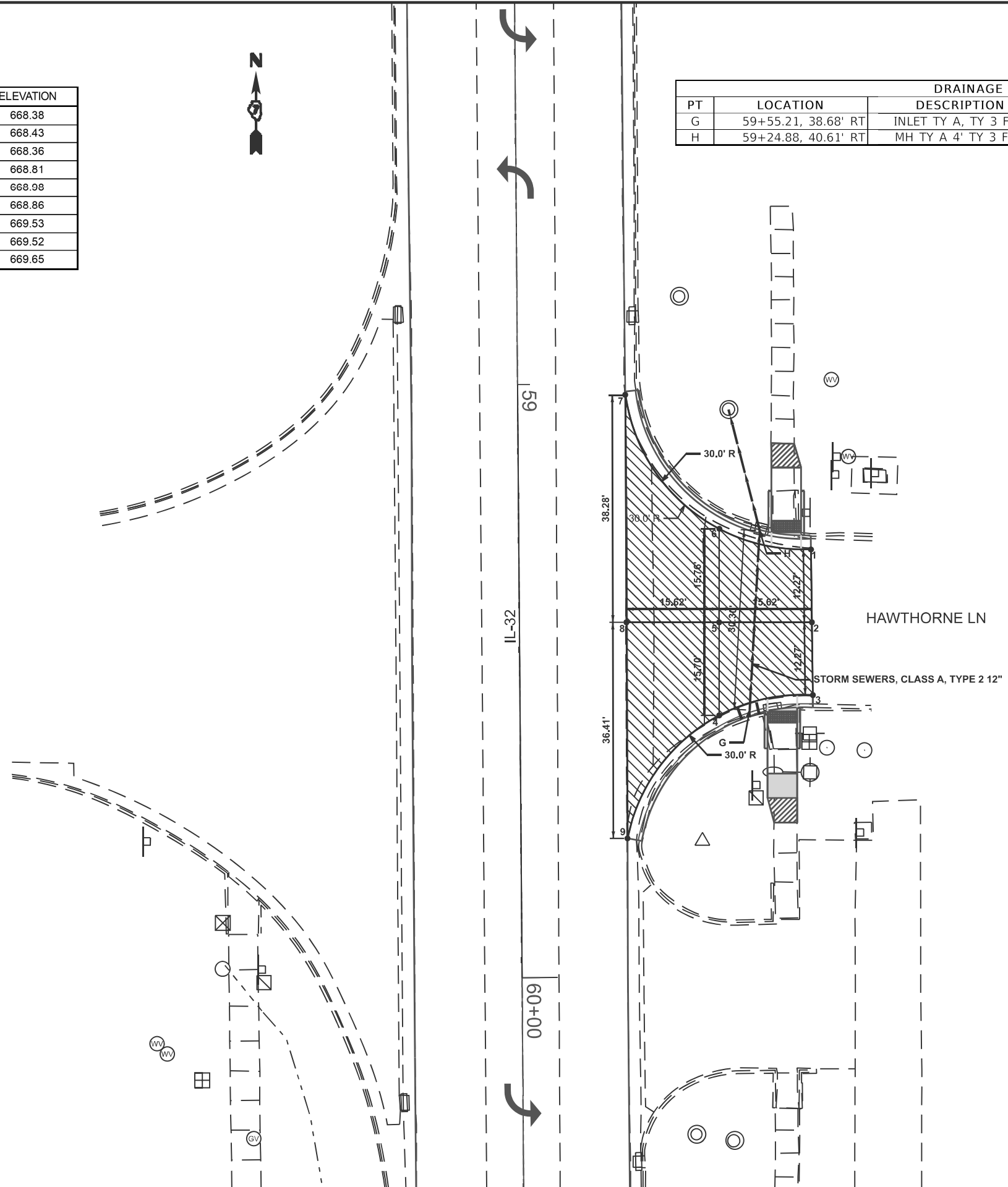
POC PAVEMENT 10 INCH JOINTED

POINT NO.	STATION	OFFSET	ELEVATION
1	59+28.19	49.22' RT	668.38
2	59+40.48	49.28' RT	668.43
3	59+52.75	49.34' RT	668.36
4	59+56.06	33.54' RT	668.81
5	59+40.36	33.66' RT	668.98
6	59+24.61	33.79' RT	668.86
7	59+01.92	18.19' RT	669.53
8	59+40.24	18.13' RT	669.52
9	59+74.51	18.13' RT	669.65



DRAINAGE STRUCTURE SCHEDULE					
PT	LOCATION	DESCRIPTION	LID/EOP ELEVATION	INLET INVERT	OUTLET INVERT
G	59+55.21, 38.68' RT	INLET TY A, TY 3 F&G	668.66		665.53
H	59+24.88, 40.61' RT	MH TY A 4' TY 3 F&G	668.62	665.23	665.13

PIPE SCHEDULES				
PT	TO	PT	STORM SEWERS, CLASS A, TYPE 2 12"	STORM SEWER REMOVAL 12"
			FEET	FEET
G		H	29.0	30.3
H		EXISTING	21.1	21.1
TOTAL			50.1	51.4



MODEL: Reconstruction Hawthorne (Sheet)
 FILE NAME: c:\pwworking\hillej\10042009\0774829-shh-storm-sewer.dgn

USER NAME = jessica.hille	DESIGNED -	REVISED -
	DRAWN -	REVISED -
	CHECKED -	REVISED -
PLOT DATE = 3/12/2026	DATE -	REVISED -

STATE OF ILLINOIS
 DEPARTMENT OF TRANSPORTATION






PLAN SHEET
 HAWTHORNE LN STORM SEWER

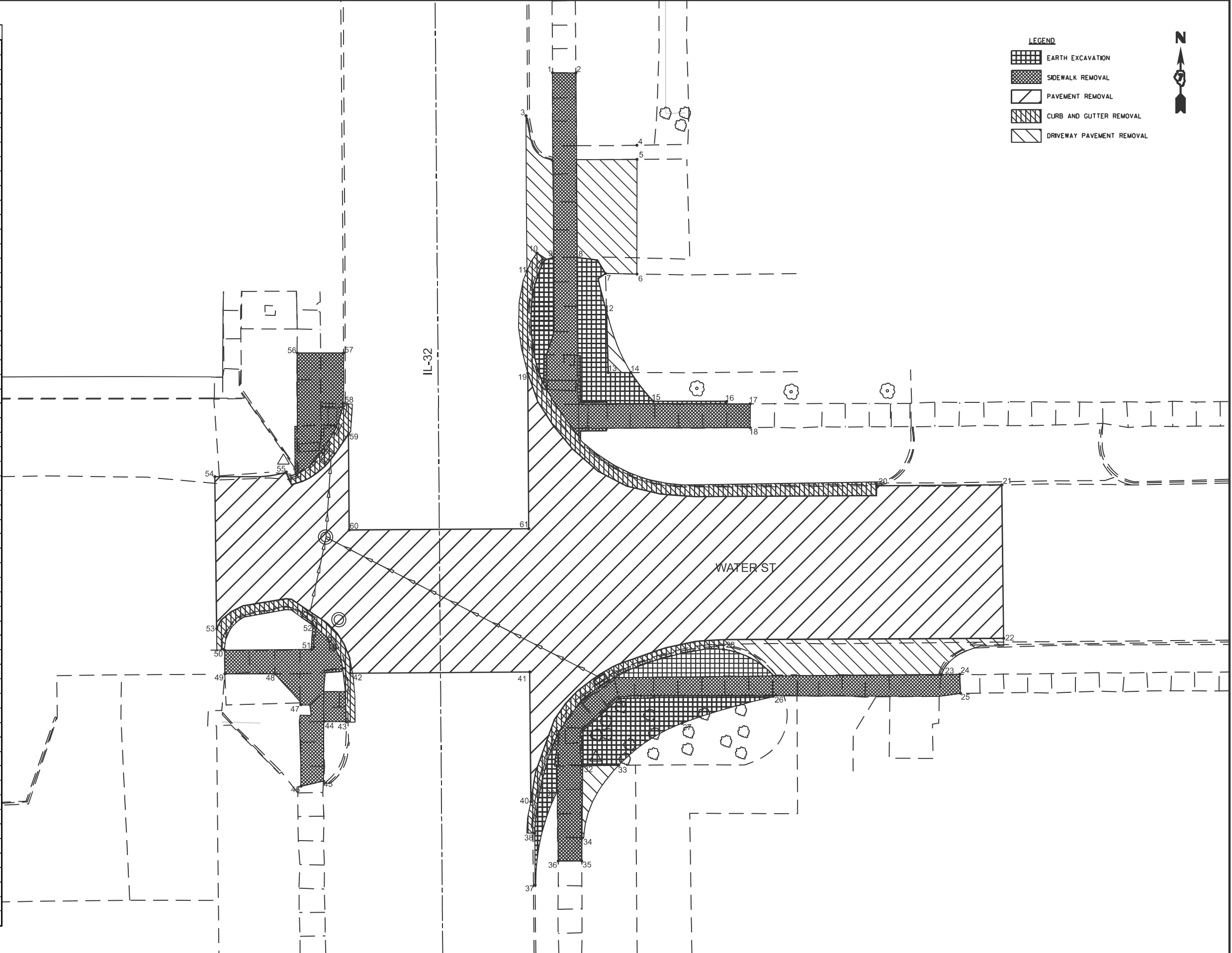
SCALE: SHEET OF 22 SHEETS STA. TO STA.

F.A.P. RTE.	SECTION	COUNTY	TOTAL SHEETS	SHEET NO.
762	(2,2Z) RS-3	MOULTRIE	143	33
CONTRACT NO. 74829				
ILLINOIS FED. AID PROJECT				

POINT NO.	STATION	OFFSET
1	134+40.10	24.49' RT
2	134+40.06	29.37' RT
3	134+31.15	18.86' RT
4	134+24.74	42.04' RT
5	134+21.82	42.04' RT
6	133+97.81	41.83' RT
7	133+97.87	35.20' RT
8	134+01.39	29.32' RT
9	134+01.46	24.37' RT
10	134+02.41	20.91' RT
11	133+98.60	18.78' RT
12	133+90.04	35.39' RT
13	133+77.24	35.63' RT
14	133+77.19	40.39' RT
15	133+71.14	45.07' RT
16	133+71.00	60.41' RT
17	133+70.45	65.35' RT
18	133+65.46	65.29' RT
19	133+77.23	18.78' RT
20	133+53.08	91.69' RT
21	133+53.08	117.91' RT
22	133+20.91	118.06' RT
23	133+13.45	104.95' RT
24	133+13.45	108.79' RT
25	133+09.47	108.91' RT
26	133+09.17	69.69' RT
27	133+03.65	50.51' RT
28	133+19.07	59.31' RT
29	133+13.34	36.41' RT
30	133+08.93	37.35' RT
31	133+02.27	29.74' RT
32	132+94.93	29.65' RT
33	132+94.93	37.17' RT
34	132+78.79	29.40' RT
35	132+74.96	29.31' RT
36	132+75.01	24.36' RT
37	132+70.00	19.49' RT
38	132+80.88	19.49' RT
39	132+89.64	24.28' RT
40	132+87.46	18.71' RT
41	133+14.65	18.70' RT
42	133+14.69	18.91' LT
43	133+04.54	19.86' LT
44	133+04.59	24.49' LT
45	132+92.15	24.66' LT
46	132+91.10	29.43' LT
47	133+08.17	29.31' LT
48	133+14.67	34.69' LT
49	133+14.75	45.18' LT
50	133+19.71	45.19' LT
51	133+19.76	27.07' LT
52	133+24.81	26.67' LT
53	133+24.24	46.83' LT
54	133+56.07	46.95' LT
55	133+56.93	31.98' LT
56	133+81.88	29.48' LT
57	133+81.78	19.75' LT
58	133+71.28	19.95' LT
59	133+64.69	18.87' LT
60	133+44.71	18.87' LT
61	133+44.65	18.72' LT

LEGEND

	EARTH EXCAVATION
	SIDEWALK REMOVAL
	PAVEMENT REMOVAL
	CURB AND GUTTER REMOVAL
	DRIVEWAY PAVEMENT REMOVAL



MODEL: Radius Removal (Sheet)
FILE NAME: c:\pwworking\hillejald10042009\0774829-shr-radius-improvement.dgn

USER NAME = jessica.hille	DESIGNED -	REVISED -
	DRAWN -	REVISED -
	CHECKED -	REVISED -
PLOT DATE = 3/12/2026	DATE -	REVISED -






**STATE OF ILLINOIS
DEPARTMENT OF TRANSPORTATION**

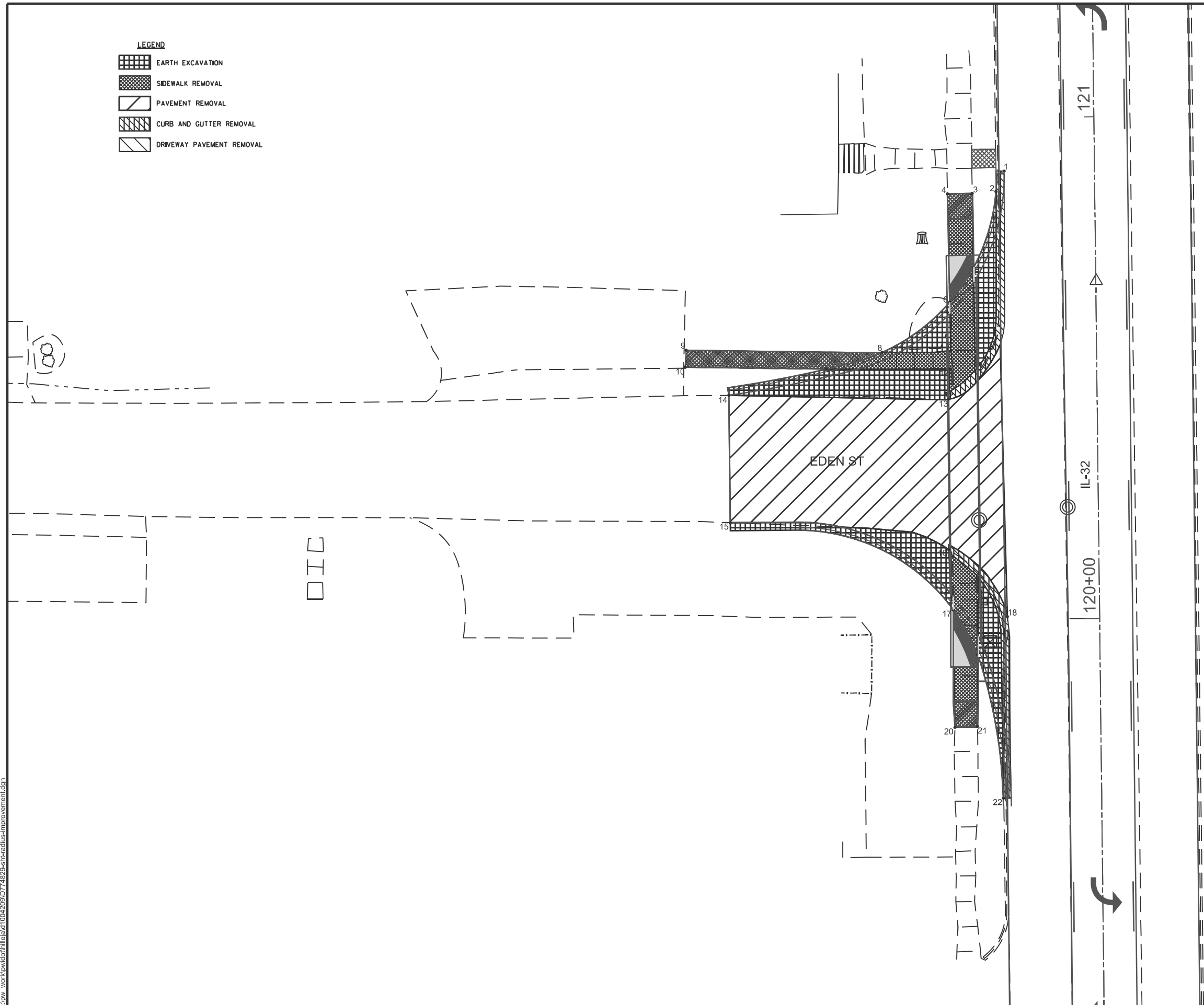
PLAN SHEETS - WATER ST REMOVAL

SCALE: SHEET OF 22 SHEETS STA. TO STA.

F.A.P. RTE.	SECTION	COUNTY	TOTAL SHEETS	SHEET NO.
762	(2.2Z) RS-3	MOULTRIE	143	34
CONTRACT NO. 74829				
ILLINOIS FED. AID PROJECT				

LEGEND

	EARTH EXCAVATION
	SIDEWALK REMOVAL
	PAVEMENT REMOVAL
	CURB AND GUTTER REMOVAL
	DRIVEWAY PAVEMENT REMOVAL



POINT NO.	STATION	OFFSET
1	120+89.37	18.00' LT
2	120+85.09	19.66' LT
3	120+85.00	24.41' LT
4	120+85.00	29.36' LT
5	120+70.20	24.32' LT
6	120+63.37	29.14' LT
7	120+53.73	29.05' LT
8	120+53.50	42.77' LT
9	120+54.40	81.77' LT
10	120+50.99	82.00' LT
11	120+50.34	53.92' LT
12	120+50.06	29.24' LT
13	120+44.02	29.57' LT
14	120+45.32	73.37' LT
15	120+19.92	73.36' LT
16	120+14.04	29.87' LT
17	120+02.06	29.14' LT
18	120+00.45	18.41' LT
19	119+93.01	24.41' LT
20	119+78.58	29.05' LT
21	119+78.58	24.56' LT
22	119+64.34	19.60' LT

MODEL: Radius Removal-1 [Sheet]
 FILE NAME: c:\p\work\radius\10042009\074829-shr-radius-improvement.dgn

USER NAME = jessica.hille	DESIGNED -	REVISED -
	DRAWN -	REVISED -
	CHECKED -	REVISED -
PLOT DATE = 3/12/2026	DATE -	REVISED -






STATE OF ILLINOIS
DEPARTMENT OF TRANSPORTATION

PLAN SHEETS - EDEN ST REMOVAL

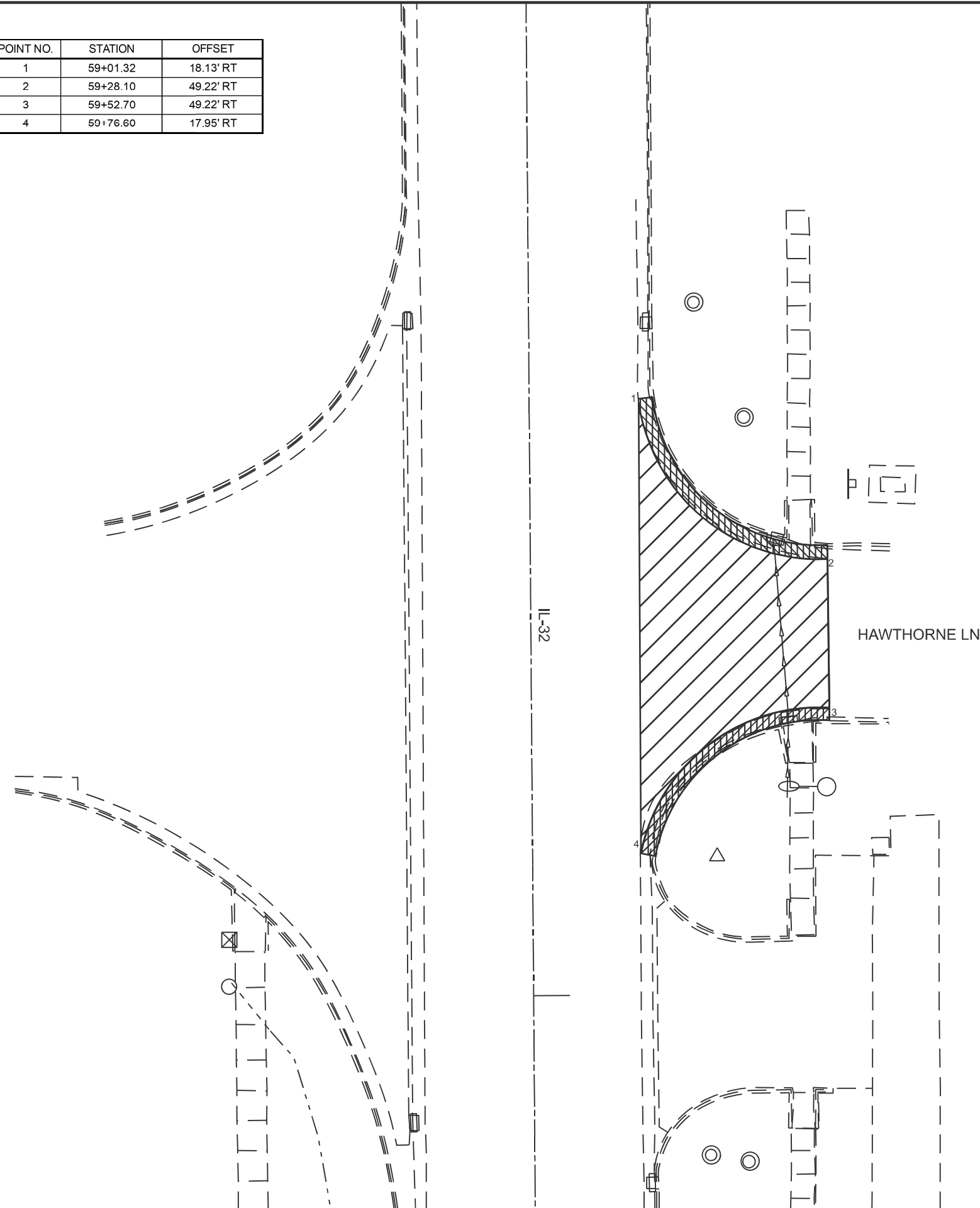
SCALE: SHEET OF 22 SHEETS STA. TO STA.

F.A.P. RTE.	SECTION	COUNTY	TOTAL SHEETS	SHEET NO.
762	(2.ZZ) RS-3	MOULTRIE	143	35
CONTRACT NO. 74829				
ILLINOIS FED. AID PROJECT				

LEGEND

	EARTH EXCAVATION
	SIDEWALK REMOVAL
	PAVEMENT REMOVAL
	CURB AND GUTTER REMOVAL
	DRIVEWAY PAVEMENT REMOVAL

POINT NO.	STATION	OFFSET
1	59+01.32	18.13' RT
2	59+28.10	49.22' RT
3	59+52.70	49.22' RT
4	59+76.60	17.95' RT



MODEL: Radius Removal2 (Sheet)
 FILE NAME: c:\p\work\wv\ch\hille\ad1004209\0774829-ah-radius-improvement.dgn

USER NAME = jessica.hille	DESIGNED -	REVISED -
	DRAWN -	REVISED -
	CHECKED -	REVISED -
PLOT DATE = 3/12/2026	DATE -	REVISED -

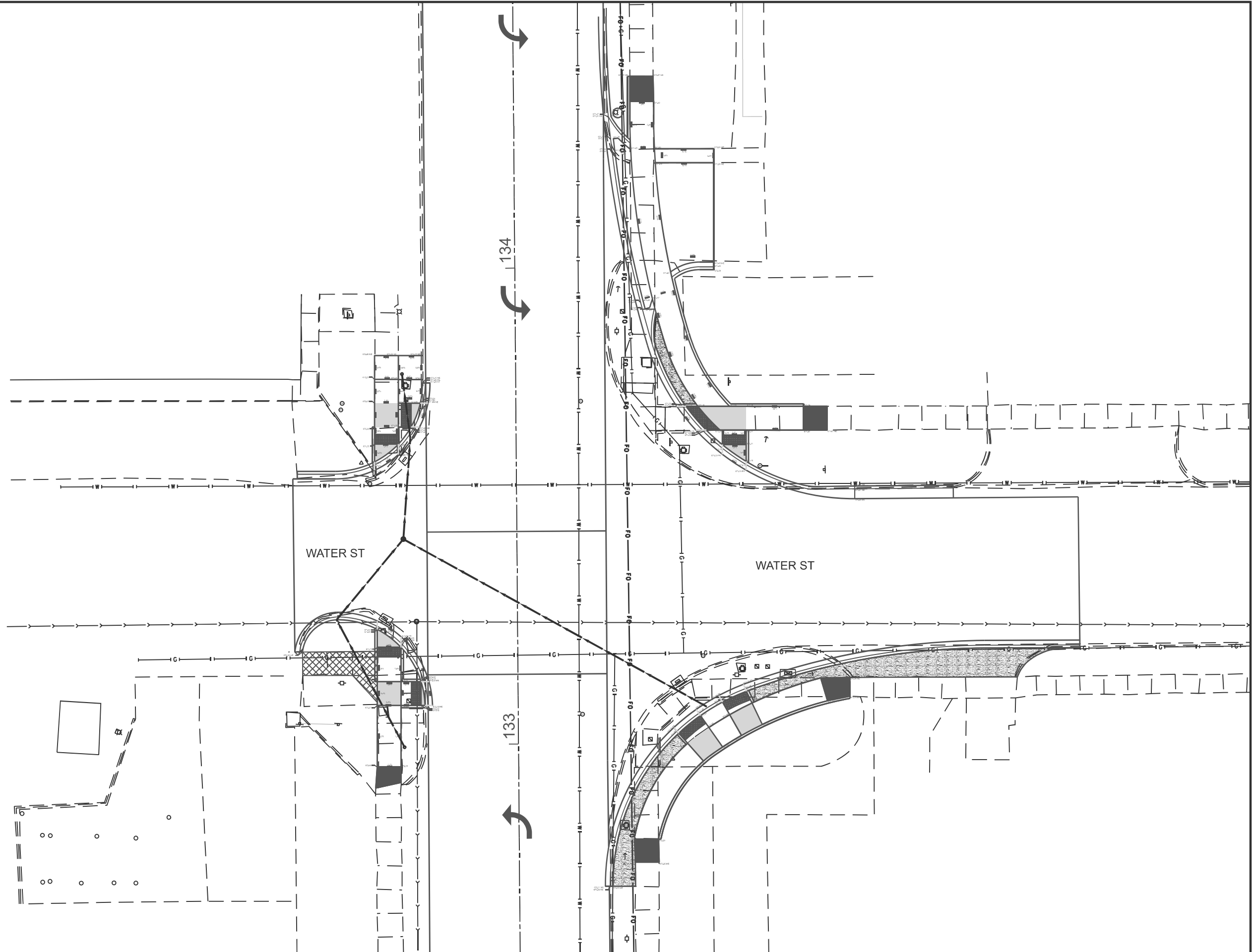
**STATE OF ILLINOIS
DEPARTMENT OF TRANSPORTATION**

PLAN SHEETS - HAWTHORNE LN REMOVAL

SCALE: SHEET OF 22 SHEETS STA. TO STA.

F.A.P. RTE.	SECTION	COUNTY	TOTAL SHEETS	SHEET NO.
762	(2.2Z) RS-3	MOULTRIE	143	36
CONTRACT NO. 74829				
ILLINOIS FED. AID PROJECT				

MODEL: Utilities-1 [Sheet]
 FILE NAME: c:\pwworking\hillead\1004209\0774829-Utilities.dgn



USER NAME = jessica.hille	DESIGNED -	REVISED -
	DRAWN -	REVISED -
	CHECKED -	REVISED -
PLOT DATE = 3/12/2026	DATE -	REVISED -

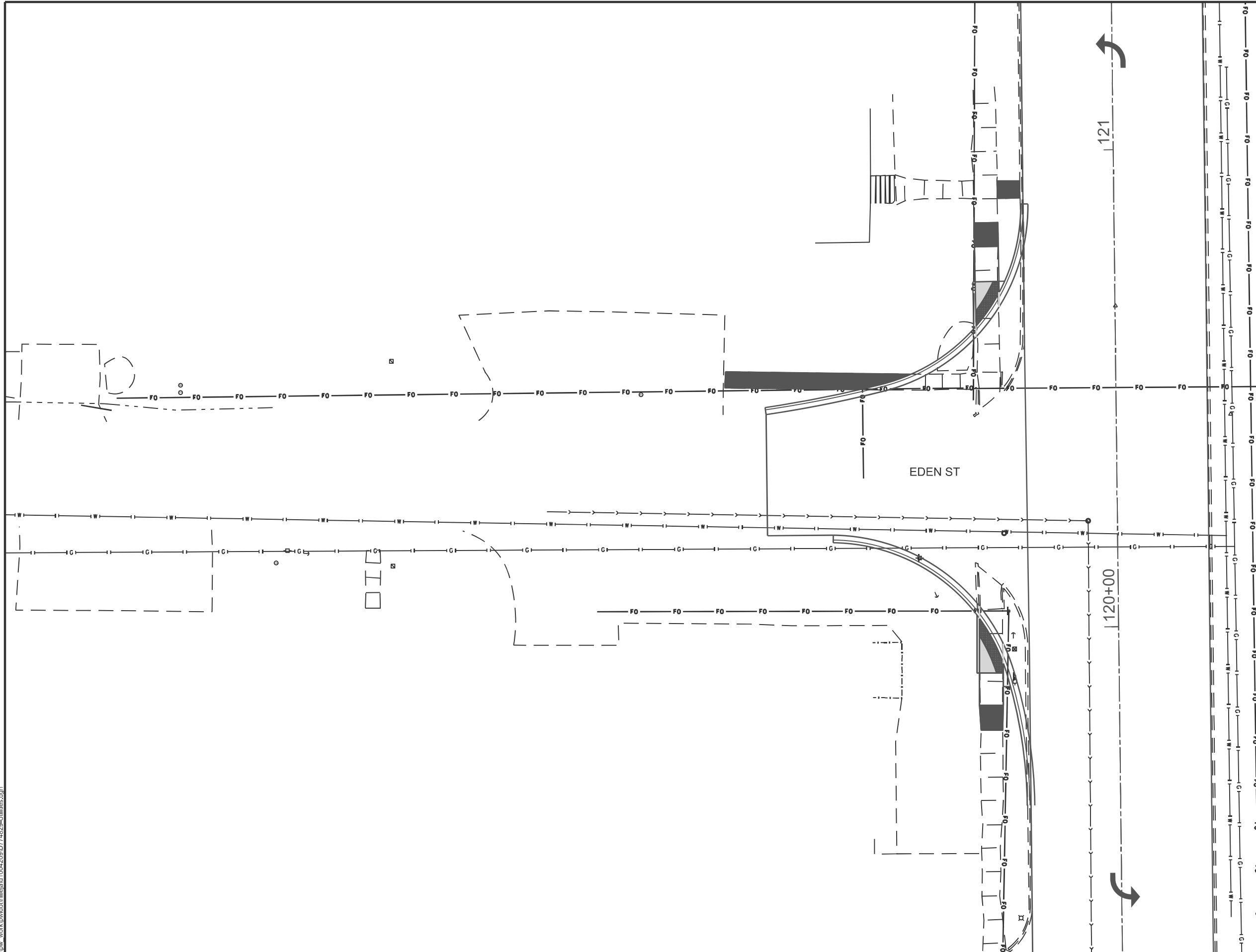
**STATE OF ILLINOIS
 DEPARTMENT OF TRANSPORTATION**

WATER ST UTILITY DETAILS

SCALE: SHEET 37 OF 22 SHEETS STA. TO STA.

F.A.P. RTE.	SECTION	COUNTY	TOTAL SHEETS	SHEET NO.
762	(2.2Z) RS-3	MOULTRIE	143	37
CONTRACT NO. 74829				
ILLINOIS FED. AID PROJECT				

MODEL: Utilities-2 (Sheet)
 FILE NAME: c:\pw_work\wvictor\hille\ad1004209\0774829-Utilities.dgn



USER NAME = jessica.hille	DESIGNED -	REVISED -
	DRAWN -	REVISED -
	CHECKED -	REVISED -
PLOT DATE = 3/12/2026	DATE -	REVISED -

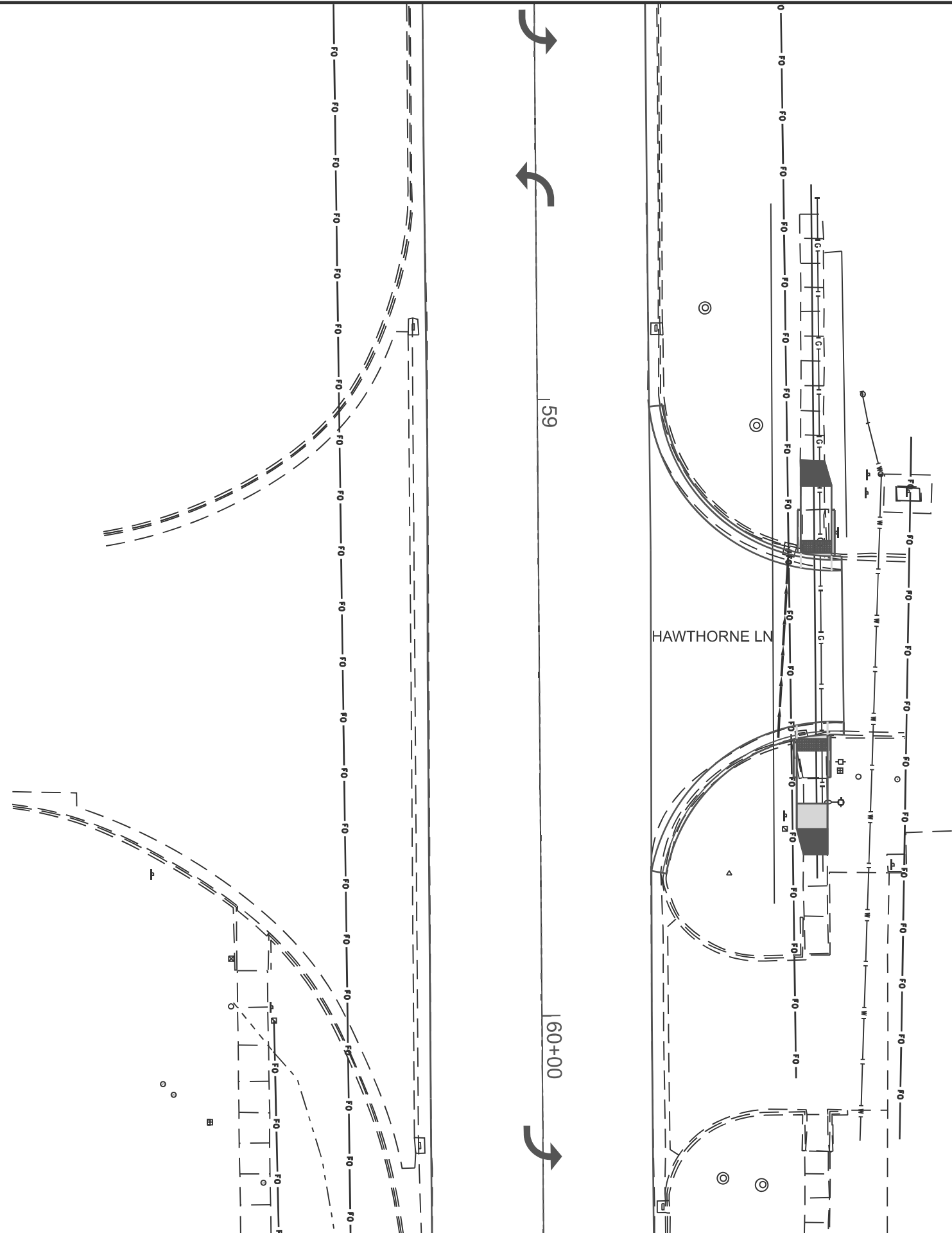
**STATE OF ILLINOIS
 DEPARTMENT OF TRANSPORTATION**

EDEN ST UTILITY DETAILS

SCALE: SHEET 38 OF 22 SHEETS STA. TO STA.

F.A.P. RTE.	SECTION	COUNTY	TOTAL SHEETS	SHEET NO.
762	(2.2Z) RS-3	MOULTRIE	143	38
CONTRACT NO. 74829				
ILLINOIS FED. AID PROJECT				

MODEL: Utilities-3 (Sheet)
 FILE NAME: c:\pwworking\hillejald1004209\074829-Utilities.dgn



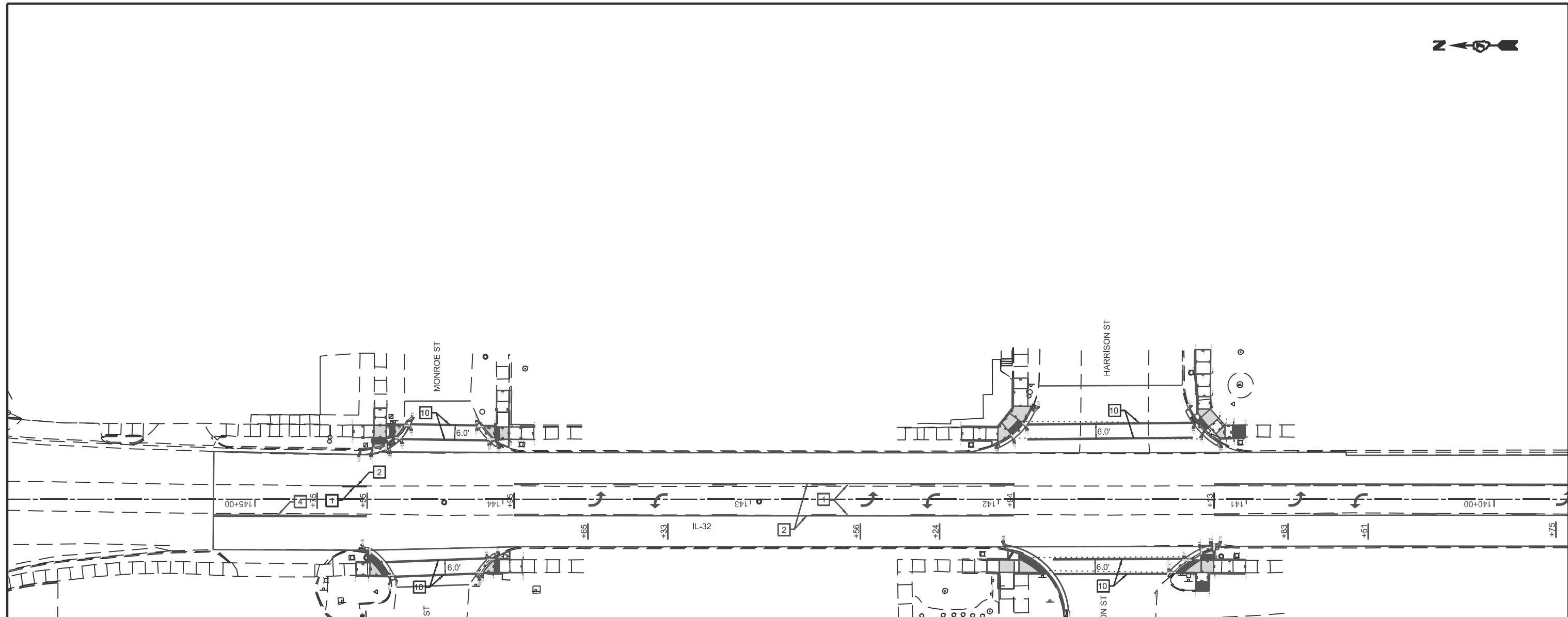
USER NAME = jessica.hille	DESIGNED -	REVISED -
	DRAWN -	REVISED -
	CHECKED -	REVISED -
PLOT DATE = 3/12/2026	DATE -	REVISED -

**STATE OF ILLINOIS
 DEPARTMENT OF TRANSPORTATION**

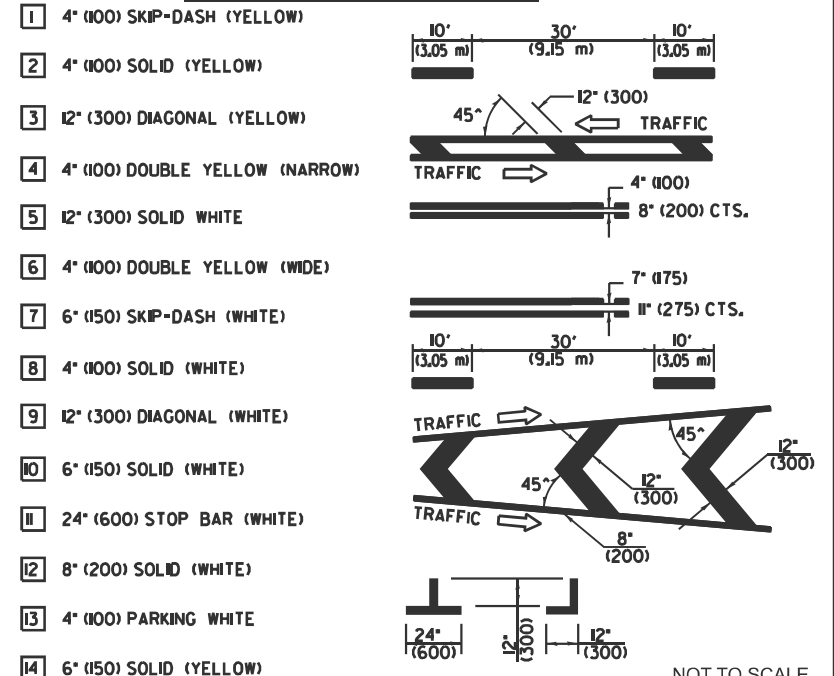
HAWTHORNE LN UTILITY DETAILS

SCALE: SHEET 39 OF 22 SHEETS STA. TO STA.

F.A.P. RTE.	SECTION	COUNTY	TOTAL SHEETS	SHEET NO.
762	(2.2Z) RS-3	MOULTRIE	143	39
CONTRACT NO. 74829				
ILLINOIS FED. AID PROJECT				



PAVEMENT MARKING LEGEND



NOT TO SCALE

MODEL: Pavement Marking_1 [Sheet]
FILE NAME: c:\pwworkspace\hillead\10042009\ID774829-shh-pmk.dgn

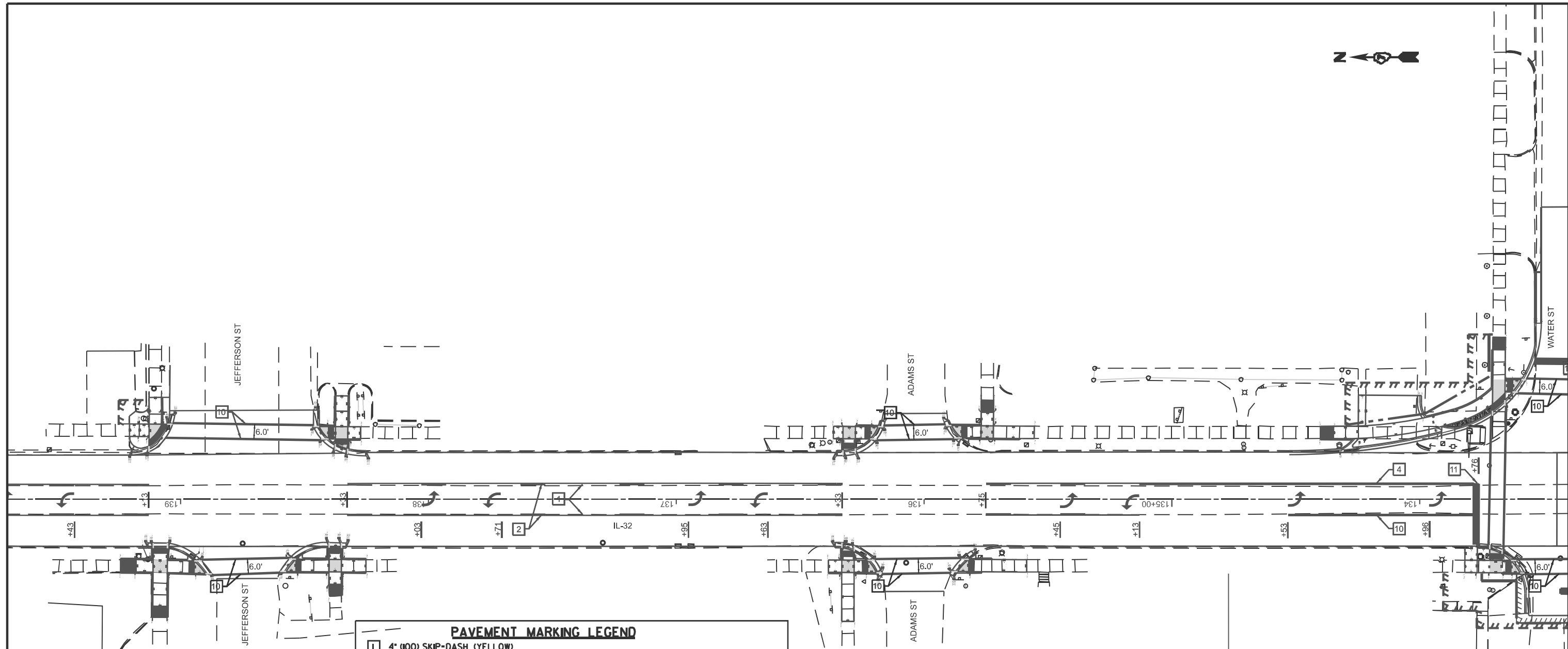
USER NAME = jessica.hille	DESIGNED -	REVISED -
	DRAWN -	REVISED -
	CHECKED -	REVISED -
PLOT DATE = 3/12/2026	DATE -	REVISED -

**STATE OF ILLINOIS
DEPARTMENT OF TRANSPORTATION**

**PAVEMENT MARKING DETAILS
IL-32**

SCALE: SHEET OF 13 SHEETS STA. TO STA.

F.A.P. RTE.	SECTION	COUNTY	TOTAL SHEETS	SHEET NO.
762	(2.2Z) RS-3	MOULTRIE	143	40
CONTRACT NO. 74829			ILLINOIS FED. AID PROJECT	



PAVEMENT MARKING LEGEND

<ul style="list-style-type: none"> 1 4" (100) SKIP-DASH (YELLOW) 2 4" (100) SOLID (YELLOW) 3 12" (300) DIAGONAL (YELLOW) 4 4" (100) DOUBLE YELLOW (NARROW) 5 12" (300) SOLID WHITE 6 4" (100) DOUBLE YELLOW (WIDE) 7 6" (150) SKIP-DASH (WHITE) 8 4" (100) SOLID (WHITE) 9 12" (300) DIAGONAL (WHITE) 10 6" (150) SOLID (WHITE) 11 24" (600) STOP BAR (WHITE) 12 8" (200) SOLID (WHITE) 13 4" (100) PARKING WHITE 14 6" (150) SOLID (YELLOW) 	
--	--

NOT TO SCALE

MODEL: Pavement Marking 2 [Sheet]
 FILE NAME: c:\pwworkspace\hillead\10042009\10042009-11h-epk.dgn

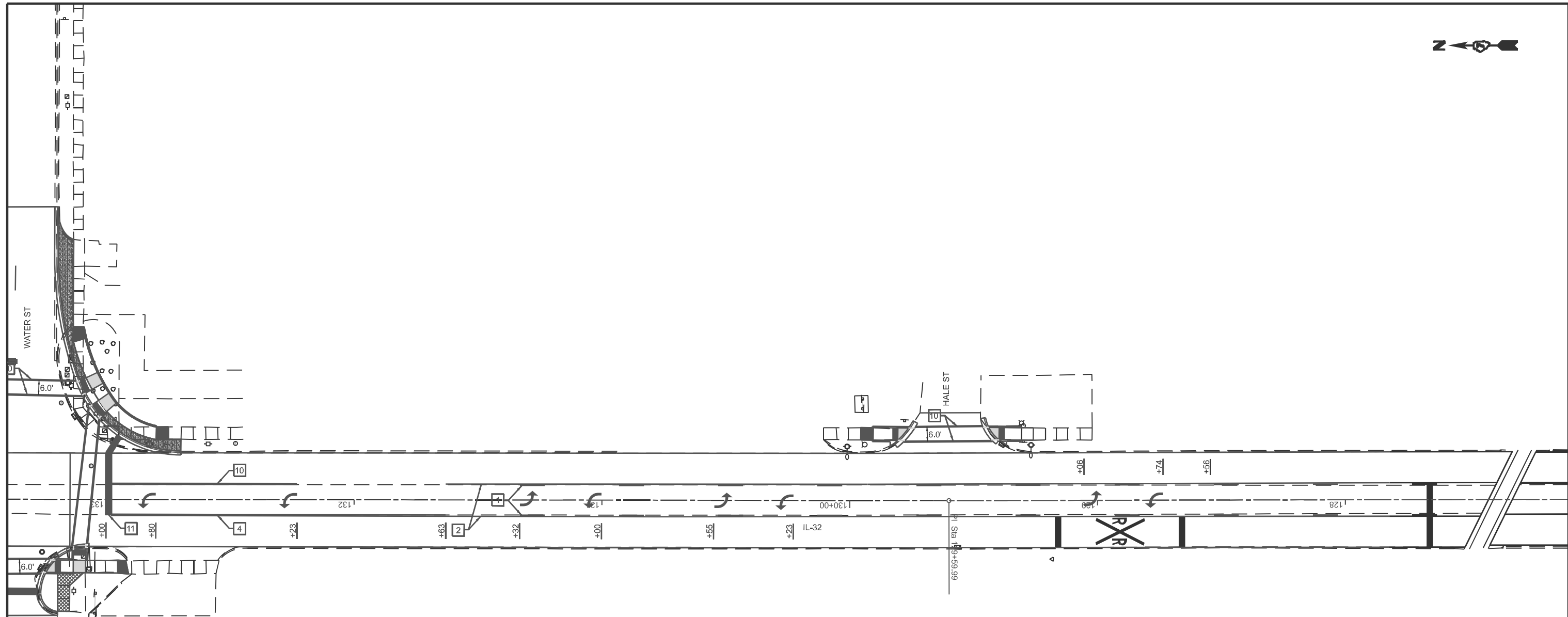
USER NAME = jessica.hille	DESIGNED -	REVISED -
	DRAWN -	REVISED -
	CHECKED -	REVISED -
PLOT DATE = 3/12/2026	DATE -	REVISED -

STATE OF ILLINOIS
DEPARTMENT OF TRANSPORTATION

PAVEMENT MARKING DETAILS
IL-32

SCALE: SHEET OF 13 SHEETS STA. TO STA.

F.A.P. RTE.	SECTION	COUNTY	TOTAL SHEETS	SHEET NO.
762	(2.22) RS-3	MOULTRIE	143	41
CONTRACT NO. 74829				
ILLINOIS FED. AID PROJECT				



PAVEMENT MARKING LEGEND

<ul style="list-style-type: none"> 1 4" (100) SKIP-DASH (YELLOW) 2 4" (100) SOLID (YELLOW) 3 12" (300) DIAGONAL (YELLOW) 4 4" (100) DOUBLE YELLOW (NARROW) 5 12" (300) SOLID WHITE 6 4" (100) DOUBLE YELLOW (WIDE) 7 6" (150) SKIP-DASH (WHITE) 8 4" (100) SOLID (WHITE) 9 12" (300) DIAGONAL (WHITE) 10 6" (150) SOLID (WHITE) 11 24" (600) STOP BAR (WHITE) 12 8" (200) SOLID (WHITE) 13 4" (100) PARKING WHITE 14 6" (150) SOLID (YELLOW) 	
--	--

NOT TO SCALE

MODEL: Pavement Marking 3 (Sheet)
FILE NAME: c:\pwworkspace\hillejad\10042009\0774829-shh-pmk.dwg

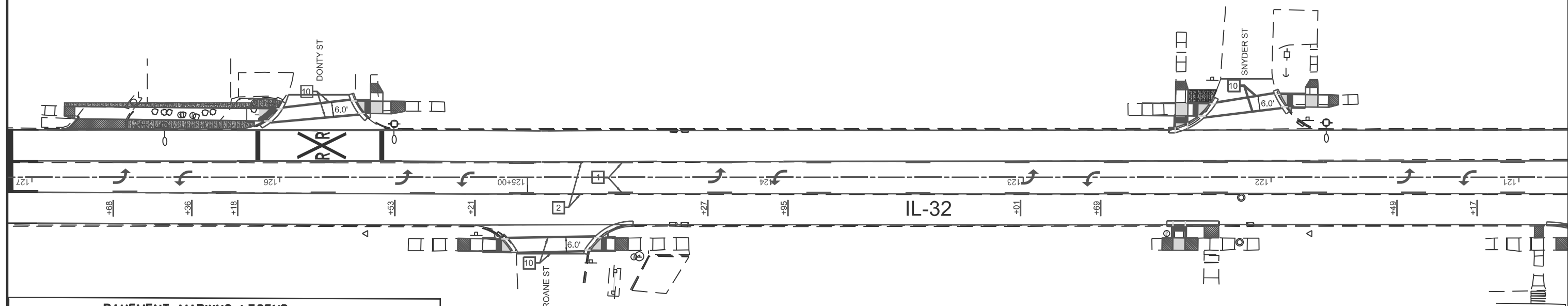
USER NAME = jessica.hille	DESIGNED -	REVISED -	
	DRAWN -	REVISED -	
	CHECKED -	REVISED -	
PLOT DATE = 3/12/2026	DATE -	REVISED -	

**STATE OF ILLINOIS
DEPARTMENT OF TRANSPORTATION**

**PAVEMENT MARKING DETAILS
IL-32**

SCALE: SHEET OF 13 SHEETS STA. TO STA.

F.A.P. RTE.	SECTION	COUNTY	TOTAL SHEETS	SHEET NO.
762	(2.22) RS-3	MOULTRIE	143	42
CONTRACT NO. 74829				
ILLINOIS FED. AID PROJECT				



PAVEMENT MARKING LEGEND

- 1 4" (100) SKIP-DASH (YELLOW)
- 2 4" (100) SOLID (YELLOW)
- 3 12" (300) DIAGONAL (YELLOW)
- 4 4" (100) DOUBLE YELLOW (NARROW)
- 5 12" (300) SOLID WHITE
- 6 4" (100) DOUBLE YELLOW (WIDE)
- 7 6" (150) SKIP-DASH (WHITE)
- 8 4" (100) SOLID (WHITE)
- 9 12" (300) DIAGONAL (WHITE)
- 10 6" (150) SOLID (WHITE)
- 11 24" (600) STOP BAR (WHITE)
- 12 8" (200) SOLID (WHITE)
- 13 4" (100) PARKING WHITE
- 14 6" (150) SOLID (YELLOW)

NOT TO SCALE

MODEL: Pavement Marking 4 (Sheet)
FILE NAME: c:\pwworkspace\hillead\1004209\0774829-shh-pmk.dgn

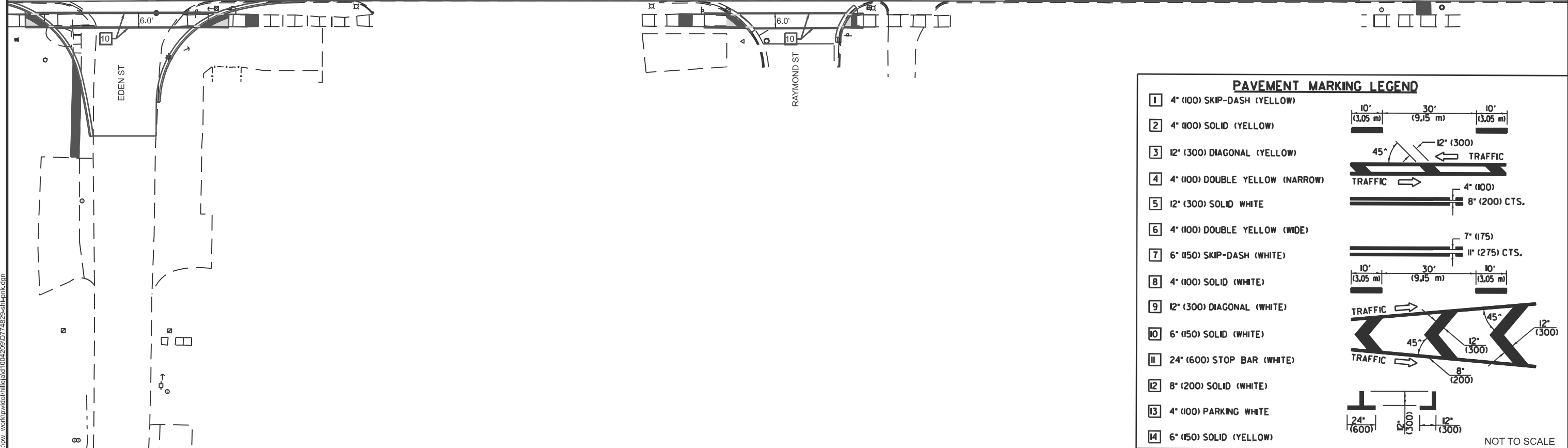
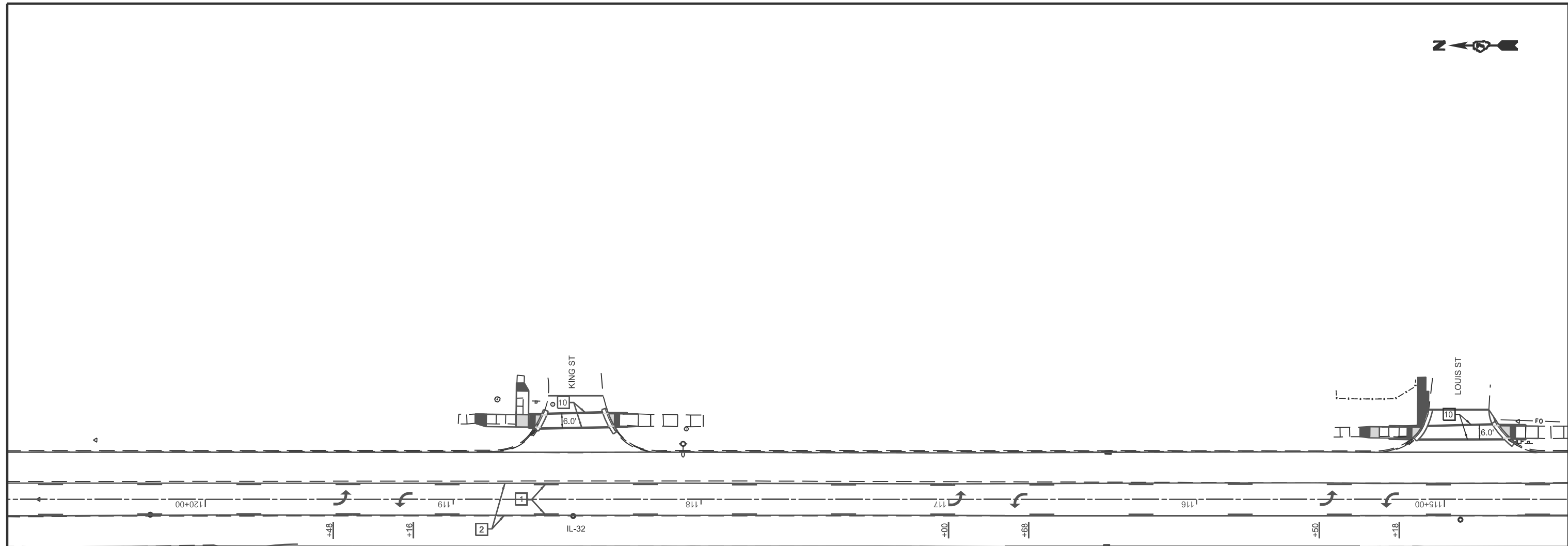
USER NAME = jessica.hille	DESIGNED -	REVISED -
	DRAWN -	REVISED -
	CHECKED -	REVISED -
PLOT DATE = 3/12/2026	DATE -	REVISED -

**STATE OF ILLINOIS
DEPARTMENT OF TRANSPORTATION**

**PAVEMENT MARKING DETAILS
IL-32**

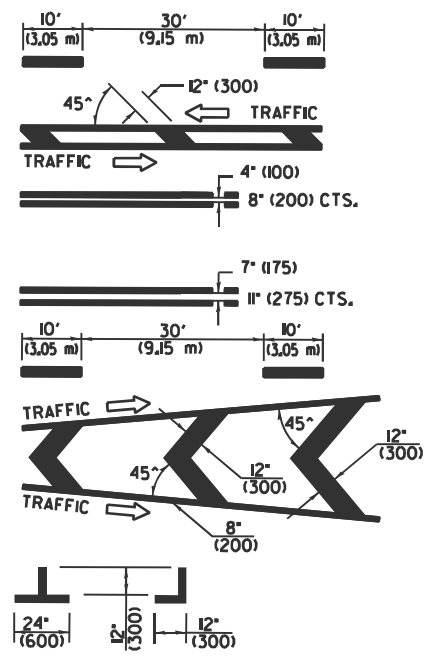
SCALE: SHEET OF 13 SHEETS STA. TO STA.

F.A.P. RTE.	SECTION	COUNTY	TOTAL SHEETS	SHEET NO.
762	(2,2Z) RS-3	MOULTRIE	143	43
CONTRACT NO. 74829				
ILLINOIS FED. AID PROJECT				



PAVEMENT MARKING LEGEND

- 1 4" (100) SKIP-DASH (YELLOW)
- 2 4" (100) SOLID (YELLOW)
- 3 12" (300) DIAGONAL (YELLOW)
- 4 4" (100) DOUBLE YELLOW (NARROW)
- 5 12" (300) SOLID WHITE
- 6 4" (100) DOUBLE YELLOW (WIDE)
- 7 6" (150) SKIP-DASH (WHITE)
- 8 4" (100) SOLID (WHITE)
- 9 12" (300) DIAGONAL (WHITE)
- 10 6" (150) SOLID (WHITE)
- 11 24" (600) STOP BAR (WHITE)
- 12 8" (200) SOLID (WHITE)
- 13 4" (100) PARKING WHITE
- 14 6" (150) SOLID (YELLOW)



NOT TO SCALE

MODEL: Pavement Marking 5 (Sheet)
FILE NAME: c:\pwworkspace\hillead\1004209\0774829-shh-pmk.dgn

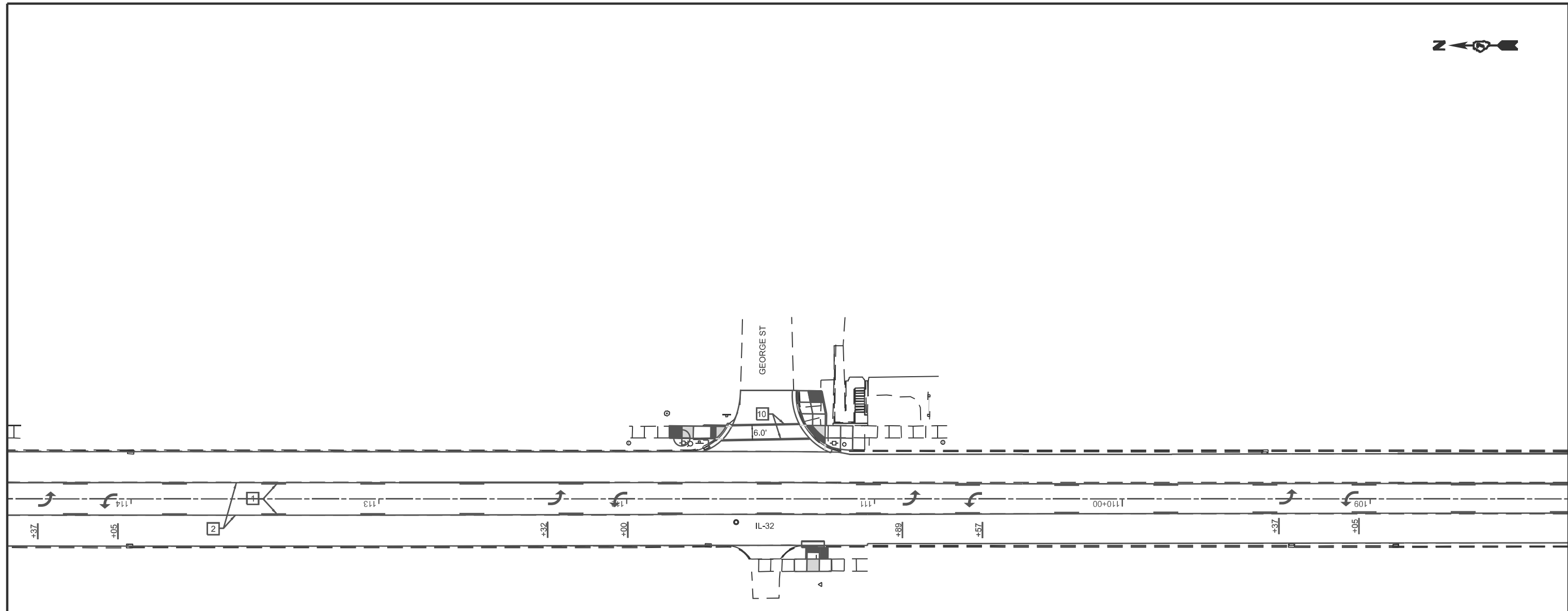
USER NAME = jessica.hille	DESIGNED -	REVISED -
	DRAWN -	REVISED -
	CHECKED -	REVISED -
PLOT DATE = 3/12/2026	DATE -	REVISED -

STATE OF ILLINOIS
DEPARTMENT OF TRANSPORTATION

PAVEMENT MARKING DETAILS IL-32

SCALE: SHEET OF 13 SHEETS STA. TO STA.

F.A.P. RTE.	SECTION	COUNTY	TOTAL SHEETS	SHEET NO.
762	(2.2Z) RS-3	MOULTRIE	143	44
CONTRACT NO. 74829				
ILLINOIS FED. AID PROJECT				



PAVEMENT MARKING LEGEND

<ul style="list-style-type: none"> 1 4" (100) SKIP-DASH (YELLOW) 2 4" (100) SOLID (YELLOW) 3 12" (300) DIAGONAL (YELLOW) 4 4" (100) DOUBLE YELLOW (NARROW) 5 12" (300) SOLID WHITE 6 4" (100) DOUBLE YELLOW (WIDE) 7 6" (150) SKIP-DASH (WHITE) 8 4" (100) SOLID (WHITE) 9 12" (300) DIAGONAL (WHITE) 10 6" (150) SOLID (WHITE) 11 24" (600) STOP BAR (WHITE) 12 8" (200) SOLID (WHITE) 13 4" (100) PARKING WHITE 14 6" (150) SOLID (YELLOW) 	
--	--

NOT TO SCALE

MODEL: Pavement Marking 6 (Sheet)
 FILE NAME: c:\pwworkspace\hillejad\10042009\0774829-shh-pmk.dwg

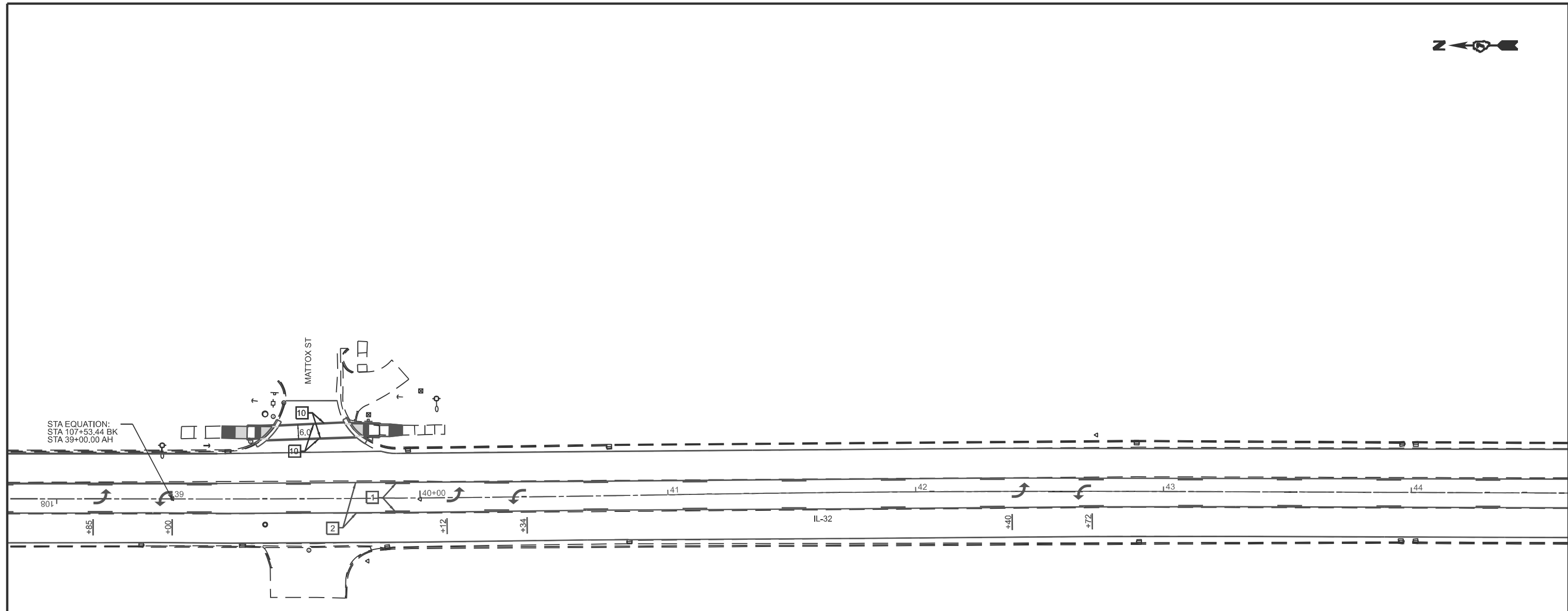
USER NAME = jessica.hille	DESIGNED -	REVISED -
	DRAWN -	REVISED -
	CHECKED -	REVISED -
PLOT DATE = 3/12/2026	DATE -	REVISED -

**STATE OF ILLINOIS
DEPARTMENT OF TRANSPORTATION**

**PAVEMENT MARKING DETAILS
IL-32**

SCALE: SHEET OF 13 SHEETS STA. TO STA.

F.A.P. RTE.	SECTION	COUNTY	TOTAL SHEETS	SHEET NO.
762	(2.2Z) RS-3	MOULTRIE	143	45
CONTRACT NO. 74829				
ILLINOIS FED. AID PROJECT				



PAVEMENT MARKING LEGEND

<ul style="list-style-type: none"> 1 4" (100) SKIP-DASH (YELLOW) 2 4" (100) SOLID (YELLOW) 3 12" (300) DIAGONAL (YELLOW) 4 4" (100) DOUBLE YELLOW (NARROW) 5 12" (300) SOLID WHITE 6 4" (100) DOUBLE YELLOW (WIDE) 7 6" (150) SKIP-DASH (WHITE) 8 4" (100) SOLID (WHITE) 9 12" (300) DIAGONAL (WHITE) 10 6" (150) SOLID (WHITE) 11 24" (600) STOP BAR (WHITE) 12 8" (200) SOLID (WHITE) 13 4" (100) PARKING WHITE 14 6" (150) SOLID (YELLOW) 	
--	--

NOT TO SCALE

MODEL: Pavement Marking 7 (Sheet)
FILE NAME: c:\pwworkspace\hillead\10042009\0774829-shh-pmk.dwg

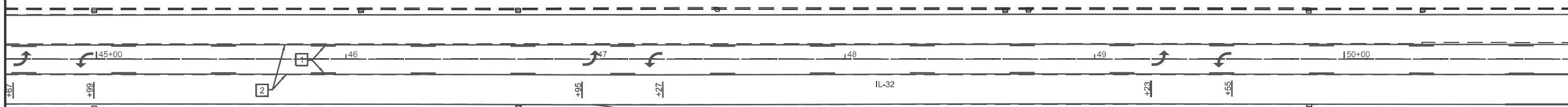
USER NAME = jessica.hille	DESIGNED -	REVISED -	
	DRAWN -	REVISED -	
	CHECKED -	REVISED -	
PLOT DATE = 3/12/2026	DATE -	REVISED -	

**STATE OF ILLINOIS
DEPARTMENT OF TRANSPORTATION**

**PAVEMENT MARKING DETAILS
IL-32**

SCALE: SHEET OF 13 SHEETS STA. TO STA.

F.A.P. RTE.	SECTION	COUNTY	TOTAL SHEETS	SHEET NO.
762	(2,2Z) RS-3	MOULTRIE	143	46
CONTRACT NO. 74829				
ILLINOIS FED. AID PROJECT				



PAVEMENT MARKING LEGEND

- 1 4" (100) SKIP-DASH (YELLOW)
- 2 4" (100) SOLID (YELLOW)
- 3 12" (300) DIAGONAL (YELLOW)
- 4 4" (100) DOUBLE YELLOW (NARROW)
- 5 12" (300) SOLID WHITE
- 6 4" (100) DOUBLE YELLOW (WIDE)
- 7 6" (150) SKIP-DASH (WHITE)
- 8 4" (100) SOLID (WHITE)
- 9 12" (300) DIAGONAL (WHITE)
- 10 6" (150) SOLID (WHITE)
- 11 24" (600) STOP BAR (WHITE)
- 12 8" (200) SOLID (WHITE)
- 13 4" (100) PARKING WHITE
- 14 6" (150) SOLID (YELLOW)

NOT TO SCALE

MODEL: Pavement Marking 8 (Sheet)
FILE NAME: c:\pwworkspace\hillead\1004209\074829-shh-pmk.dgn

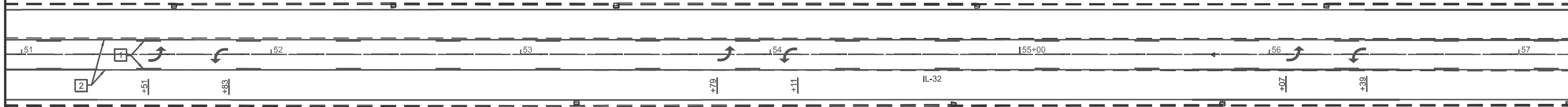
USER NAME = jessica.hille	DESIGNED -	REVISED -
	DRAWN -	REVISED -
	CHECKED -	REVISED -
PLOT DATE = 3/12/2026	DATE -	REVISED -

**STATE OF ILLINOIS
DEPARTMENT OF TRANSPORTATION**

**PAVEMENT MARKING DETAILS
IL-32**

SCALE: SHEET OF 13 SHEETS STA. TO STA.

F.A.P. RTE.	SECTION	COUNTY	TOTAL SHEETS	SHEET NO.
762	(2,2Z) RS-3	MOULTRIE	143	47
CONTRACT NO. 74829				
ILLINOIS FED. AID PROJECT				



PAVEMENT MARKING LEGEND

<ul style="list-style-type: none"> 1 4" (100) SKIP-DASH (YELLOW) 2 4" (100) SOLID (YELLOW) 3 12" (300) DIAGONAL (YELLOW) 4 4" (100) DOUBLE YELLOW (NARROW) 5 12" (300) SOLID WHITE 6 4" (100) DOUBLE YELLOW (WIDE) 7 6" (150) SKIP-DASH (WHITE) 8 4" (100) SOLID (WHITE) 9 12" (300) DIAGONAL (WHITE) 10 6" (150) SOLID (WHITE) 11 24" (600) STOP BAR (WHITE) 12 8" (200) SOLID (WHITE) 13 4" (100) PARKING WHITE 14 6" (150) SOLID (YELLOW) 	
--	--

NOT TO SCALE

MODEL: Pavement Marking 9 (Sheet)
FILE NAME: c:\pwworkspace\hillead\10042009\0774829-shh-pmk.dgn

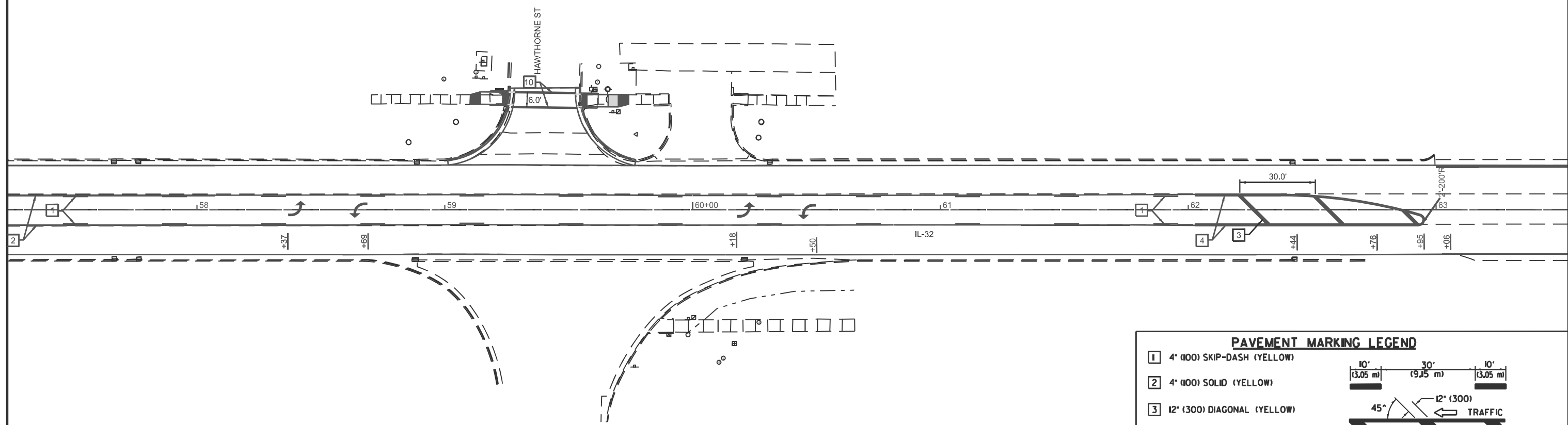
USER NAME = jessica.hille	DESIGNED -	REVISED -
	DRAWN -	REVISED -
	CHECKED -	REVISED -
PLOT DATE = 3/12/2026	DATE -	REVISED -

**STATE OF ILLINOIS
DEPARTMENT OF TRANSPORTATION**

**PAVEMENT MARKING DETAILS
IL-32**

SCALE: SHEET OF 13 SHEETS STA. TO STA.

F.A.P. RTE.	SECTION	COUNTY	TOTAL SHEETS	SHEET NO.
762	(2.2Z) RS-3	MOULTRIE	143	48
CONTRACT NO. 74829			ILLINOIS FED. AID PROJECT	



PAVEMENT MARKING LEGEND

<ul style="list-style-type: none"> 1 4" (100) SKIP-DASH (YELLOW) 2 4" (100) SOLID (YELLOW) 3 12" (300) DIAGONAL (YELLOW) 4 4" (100) DOUBLE YELLOW (NARROW) 5 12" (300) SOLID WHITE 6 4" (100) DOUBLE YELLOW (WIDE) 7 6" (150) SKIP-DASH (WHITE) 8 4" (100) SOLID (WHITE) 9 12" (300) DIAGONAL (WHITE) 10 6" (150) SOLID (WHITE) 11 24" (600) STOP BAR (WHITE) 12 8" (200) SOLID (WHITE) 13 4" (100) PARKING WHITE 14 6" (150) SOLID (YELLOW) 	
--	--

NOT TO SCALE

MODEL: Pavement Marking 10 (Sheet)
 FILE NAME: c:\pwworkspace\hillejald\10042009\0774829-shh-pmk.dgn

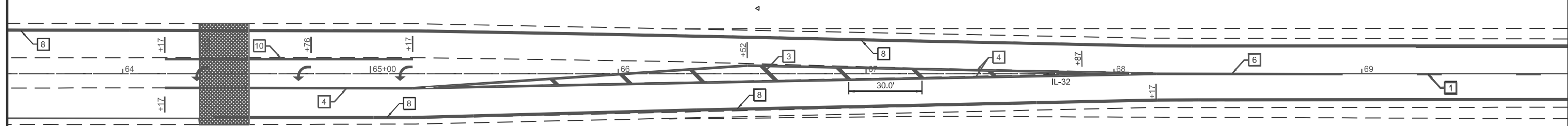
USER NAME = jessica.hille	DESIGNED -	REVISED -	
	DRAWN -	REVISED -	
	CHECKED -	REVISED -	
PLOT DATE = 3/12/2026	DATE -	REVISED -	

**STATE OF ILLINOIS
DEPARTMENT OF TRANSPORTATION**

**PAVEMENT MARKING DETAILS
IL-32**

SCALE: SHEET OF 13 SHEETS STA. TO STA.

F.A.P. RTE.	SECTION	COUNTY	TOTAL SHEETS	SHEET NO.
762	(2.22) RS-3	MOULTRIE	143	49
CONTRACT NO. 74829				
ILLINOIS FED. AID PROJECT				



PAVEMENT MARKING LEGEND

<ul style="list-style-type: none"> 1 4" (100) SKIP-DASH (YELLOW) 2 4" (100) SOLID (YELLOW) 3 12" (300) DIAGONAL (YELLOW) 4 4" (100) DOUBLE YELLOW (NARROW) 5 12" (300) SOLID WHITE 6 4" (100) DOUBLE YELLOW (WIDE) 7 6" (150) SKIP-DASH (WHITE) 8 4" (100) SOLID (WHITE) 9 12" (300) DIAGONAL (WHITE) 10 6" (150) SOLID (WHITE) 11 24" (600) STOP BAR (WHITE) 12 8" (200) SOLID (WHITE) 13 4" (100) PARKING WHITE 14 6" (150) SOLID (YELLOW) 	
--	--

NOT TO SCALE

MODEL: Pavement Marking 11 (Sheet)
 FILE NAME: c:\pwwork\hilleid\10042009\0774829-shh-pmk.dgn

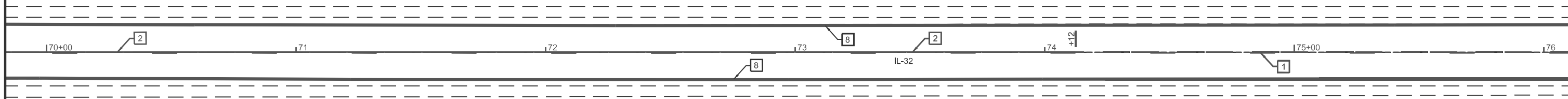
USER NAME = jessica.hille	DESIGNED -	REVISED -
	DRAWN -	REVISED -
	CHECKED -	REVISED -
PLOT DATE = 3/12/2026	DATE -	REVISED -

STATE OF ILLINOIS
DEPARTMENT OF TRANSPORTATION

PAVEMENT MARKING DETAILS
IL-32

SCALE: SHEET OF 13 SHEETS STA. TO STA.

F.A.P. RTE.	SECTION	COUNTY	TOTAL SHEETS	SHEET NO.
762	(2,2Z) RS-3	MOULTRIE	143	50
CONTRACT NO. 74829				
ILLINOIS FED. AID PROJECT				



PAVEMENT MARKING LEGEND

<ul style="list-style-type: none"> 1 4" (100) SKIP-DASH (YELLOW) 2 4" (100) SOLID (YELLOW) 3 12" (300) DIAGONAL (YELLOW) 4 4" (100) DOUBLE YELLOW (NARROW) 5 12" (300) SOLID WHITE 6 4" (100) DOUBLE YELLOW (WIDE) 7 6" (150) SKIP-DASH (WHITE) 8 4" (100) SOLID (WHITE) 9 12" (300) DIAGONAL (WHITE) 10 6" (150) SOLID (WHITE) 11 24" (600) STOP BAR (WHITE) 12 8" (200) SOLID (WHITE) 13 4" (100) PARKING WHITE 14 6" (150) SOLID (YELLOW) 	
--	--

NOT TO SCALE

MODEL: Pavement Marking 12 (Sheet)
 FILE NAME: c:\pwworkspace\hilleid\10042009\0774829-shh-pmk.dgn

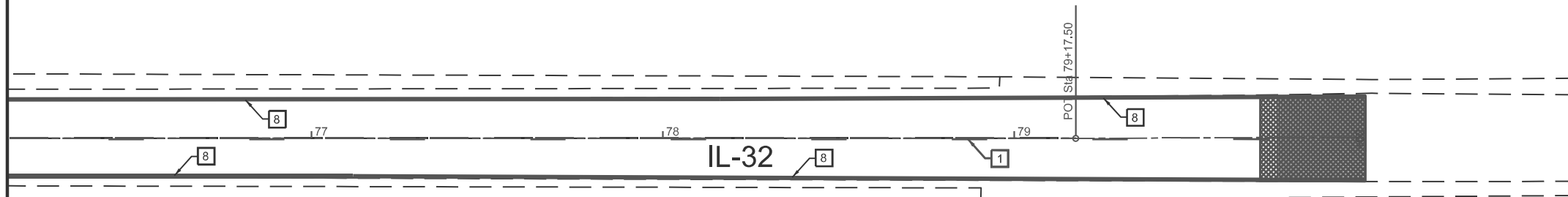
USER NAME = jessica.hille	DESIGNED -	REVISED -
	DRAWN -	REVISED -
	CHECKED -	REVISED -
PLOT DATE = 3/12/2026	DATE -	REVISED -

STATE OF ILLINOIS
 DEPARTMENT OF TRANSPORTATION

PAVEMENT MARKING DETAILS
 IL-32

SCALE: SHEET OF 13 SHEETS STA. TO STA.

F.A.P. RTE.	SECTION	COUNTY	TOTAL SHEETS	SHEET NO.
762	(2.2Z) RS-3	MOULTRIE	143	51
CONTRACT NO. 74829				
ILLINOIS FED. AID PROJECT				



PAVEMENT MARKING LEGEND

<ul style="list-style-type: none"> 1 4" (100) SKIP-DASH (YELLOW) 2 4" (100) SOLID (YELLOW) 3 12" (300) DIAGONAL (YELLOW) 4 4" (100) DOUBLE YELLOW (NARROW) 5 12" (300) SOLID WHITE 6 4" (100) DOUBLE YELLOW (WIDE) 7 6" (150) SKIP-DASH (WHITE) 8 4" (100) SOLID (WHITE) 9 12" (300) DIAGONAL (WHITE) 10 6" (150) SOLID (WHITE) 11 24" (600) STOP BAR (WHITE) 12 8" (200) SOLID (WHITE) 13 4" (100) PARKING WHITE 14 6" (150) SOLID (YELLOW) 	
--	--

NOT TO SCALE

MODEL: Pavement Marking 13 (Sheet)
FILE NAME: c:\pwwork\hille\10042009\0774829-shh-pmk.dgn

USER NAME = jessica.hille	DESIGNED -	REVISED -
	DRAWN -	REVISED -
	CHECKED -	REVISED -
PLOT DATE = 3/12/2026	DATE -	REVISED -

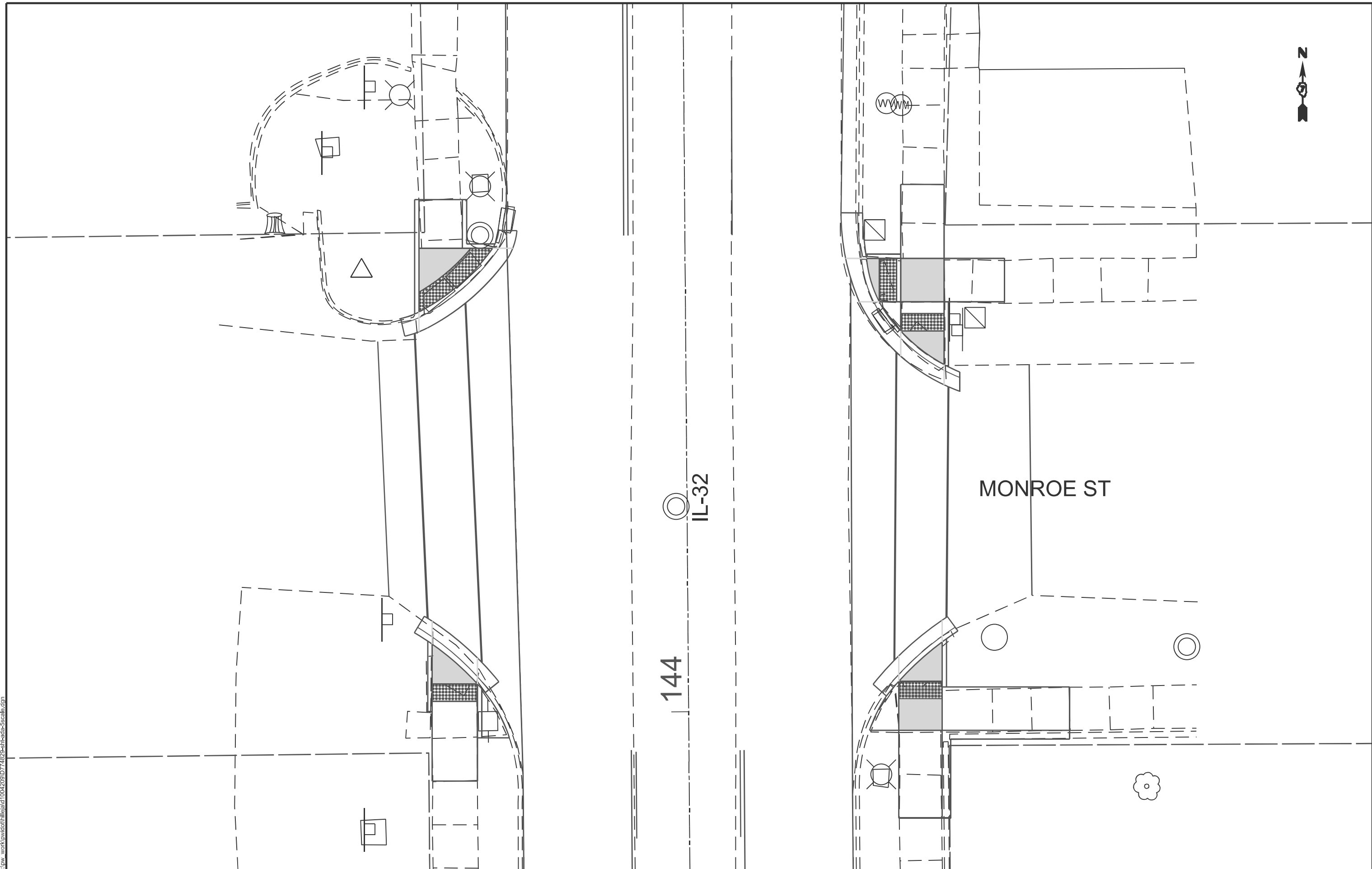
**STATE OF ILLINOIS
DEPARTMENT OF TRANSPORTATION**

**PAVEMENT MARKING DETAILS
IL-32**

SCALE: SHEET OF 13 SHEETS STA. TO STA.

F.A.P. RTE.	SECTION	COUNTY	TOTAL SHEETS	SHEET NO.
762	(2,2Z) RS-3	MOULTRIE	143	52
CONTRACT NO. 74829				
ILLINOIS FED. AID PROJECT				

MODEL: Monroe ADA [Sheet]
 FILE NAME: c:\pwwork\hillejald1004209\074829-ah-heads-5scale.dgn



USER NAME = jessica.hille	DESIGNED -	REVISED -
	DRAWN -	REVISED -
	CHECKED -	REVISED -
PLOT DATE = 3/12/2026	DATE -	REVISED -




**STATE OF ILLINOIS
 DEPARTMENT OF TRANSPORTATION**

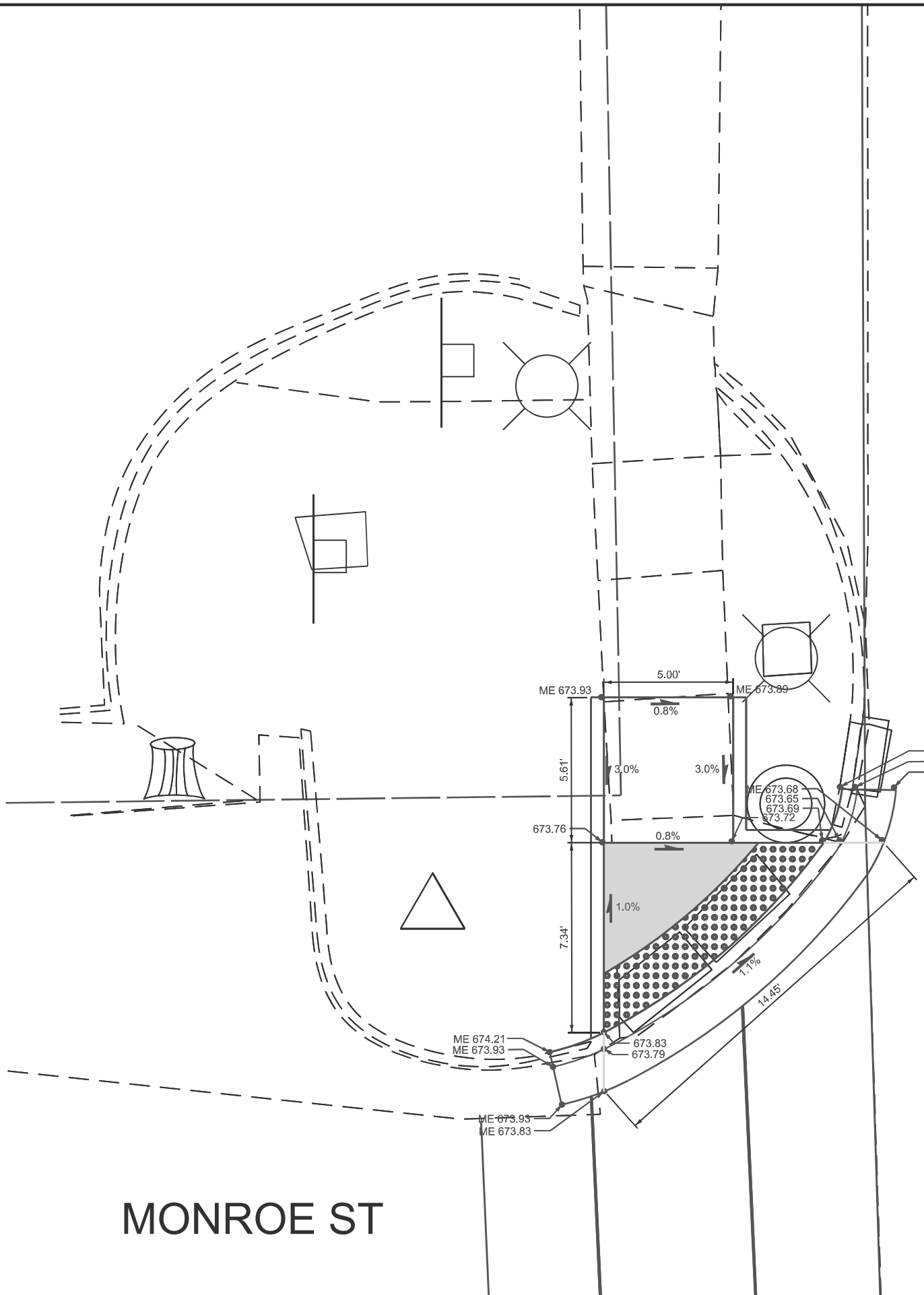
**ADA PLAN SHEET
 INTERSECTION OF IL-32 & MONROE**

SCALE: SHEET OF 63 SHEETS STA. TO STA.

F.A.P. RTE.	SECTION	COUNTY	TOTAL SHEETS	SHEET NO.
762	(2.2Z) RS-3	MOULTRIE	143	53
CONTRACT NO. 74829				
ILLINOIS FED. AID PROJECT				

LEGEND

	INCIDENTAL HOT-MIX ASPHALT SURFACING
	SIDEWALK REMOVAL
	DETECTABLE WARNING



MODEL: ADA Plan Sheets (Sheet)
 FILE NAME: c:\pwworking\jhill@illinois\1004209\0774829-sh-heads-2.5scale.dgn

IL-32

USER NAME = jessica.hille	DESIGNED -	REVISED -
	DRAWN -	REVISED -
	CHECKED -	REVISED -
PLOT DATE = 3/12/2026	DATE -	REVISED -




STATE OF ILLINOIS
DEPARTMENT OF TRANSPORTATION

ADA PLAN SHEET
MONROE ST - NW QUADRANT

SCALE: SHEET OF 63 SHEETS STA. TO STA.

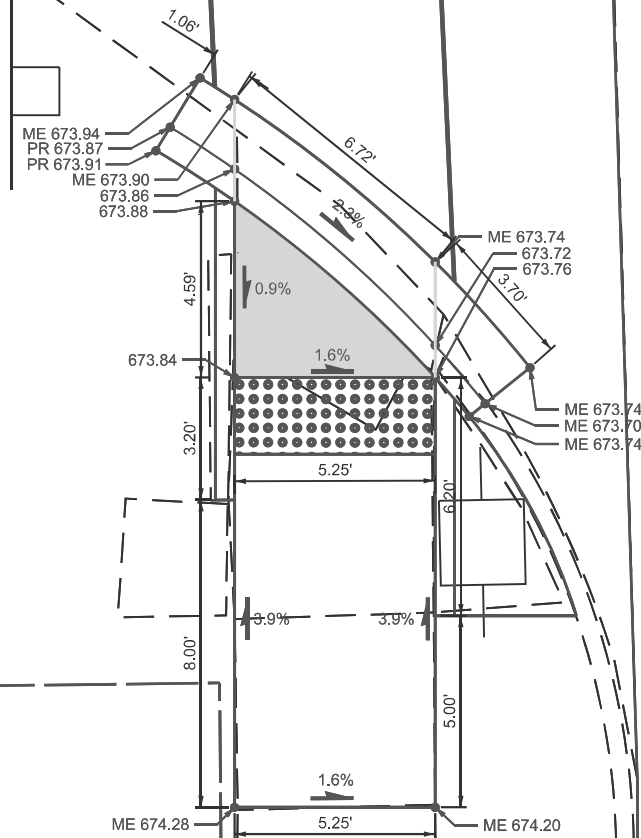
F.A.P. RTE.	SECTION	COUNTY	TOTAL SHEETS	SHEET NO.
762	(2.2Z) RS-3	MOULTRIE	143	54
CONTRACT NO. 74829				
ILLINOIS FED. AID PROJECT				

LEGEND

	TRANSITION PANEL
	SIDEWALK REMOVAL
	DETECTABLE WARNING



MONROE ST



IL-32

144

MODEL: ADA Plan Sheets-2 (Sheet)
FILE NAME: c:\pw\work\wisc\hille\ad10042009\ID774829-ahh\hade-2_5scale.dgn

USER NAME = jessica.hille	DESIGNED -	REVISED -
	DRAWN -	REVISED -
	CHECKED -	REVISED -
PLOT DATE = 3/12/2026	DATE -	REVISED -

STATE OF ILLINOIS
DEPARTMENT OF TRANSPORTATION

ADA PLAN SHEET
MONROE ST - SW QUADRANT

SCALE: SHEET OF 63 SHEETS STA. TO STA.

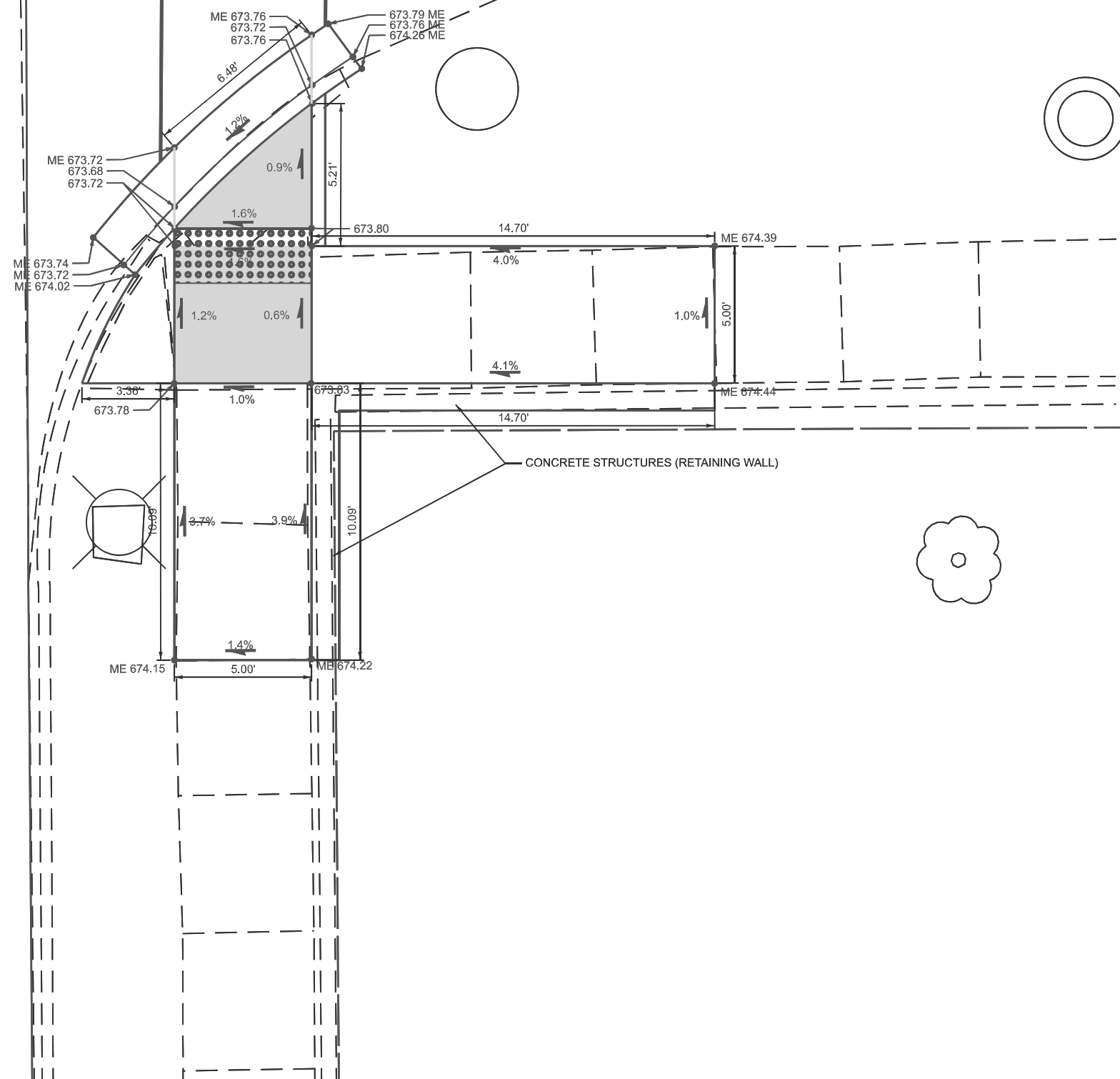
F.A.P. RTE.	SECTION	COUNTY	TOTAL SHEETS	SHEET NO.
762	(2.ZZ) RS-3	MOULTRIE	143	56
CONTRACT NO. 74829				
ILLINOIS FED. AID PROJECT				

MONROE ST

IL-32



LEGEND	
	TRANSITION PANEL
	SIDEWALK REMOVAL
	DETECTABLE WARNING



MODEL: ADA Plan Sheets-3 (Sheet)
FILE NAME: c:\pwworking\hillej\10042009\0774829-sh-heads-2.5scale.dgn

USER NAME = jessica.hille	DESIGNED -	REVISED -
	DRAWN -	REVISED -
	CHECKED -	REVISED -
PLOT DATE = 3/12/2026	DATE -	REVISED -

**STATE OF ILLINOIS
DEPARTMENT OF TRANSPORTATION**

**ADA PLAN SHEET
MONROE ST - SE QUADRANT**

SCALE: SHEET OF 63 SHEETS STA. TO STA.

F.A.P. RTE.	SECTION	COUNTY	TOTAL SHEETS	SHEET NO.
762	(2.2Z) RS-3	MOULTRIE	143	57
CONTRACT NO. 74829				
ILLINOIS FED. AID PROJECT				

HARRISON ST

14'
+94

IL-32

+13

HARRISON ST



MODEL: Harrison ADA (Sheet)
FILE NAME: c:\pwworking\jhill@id1004209\ID774829-ah-heads-5scale.dgn

USER NAME = jessica.hille	DESIGNED -	REVISED -
	DRAWN -	REVISED -
	CHECKED -	REVISED -
PLOT DATE = 3/12/2026	DATE -	REVISED -




STATE OF ILLINOIS
DEPARTMENT OF TRANSPORTATION

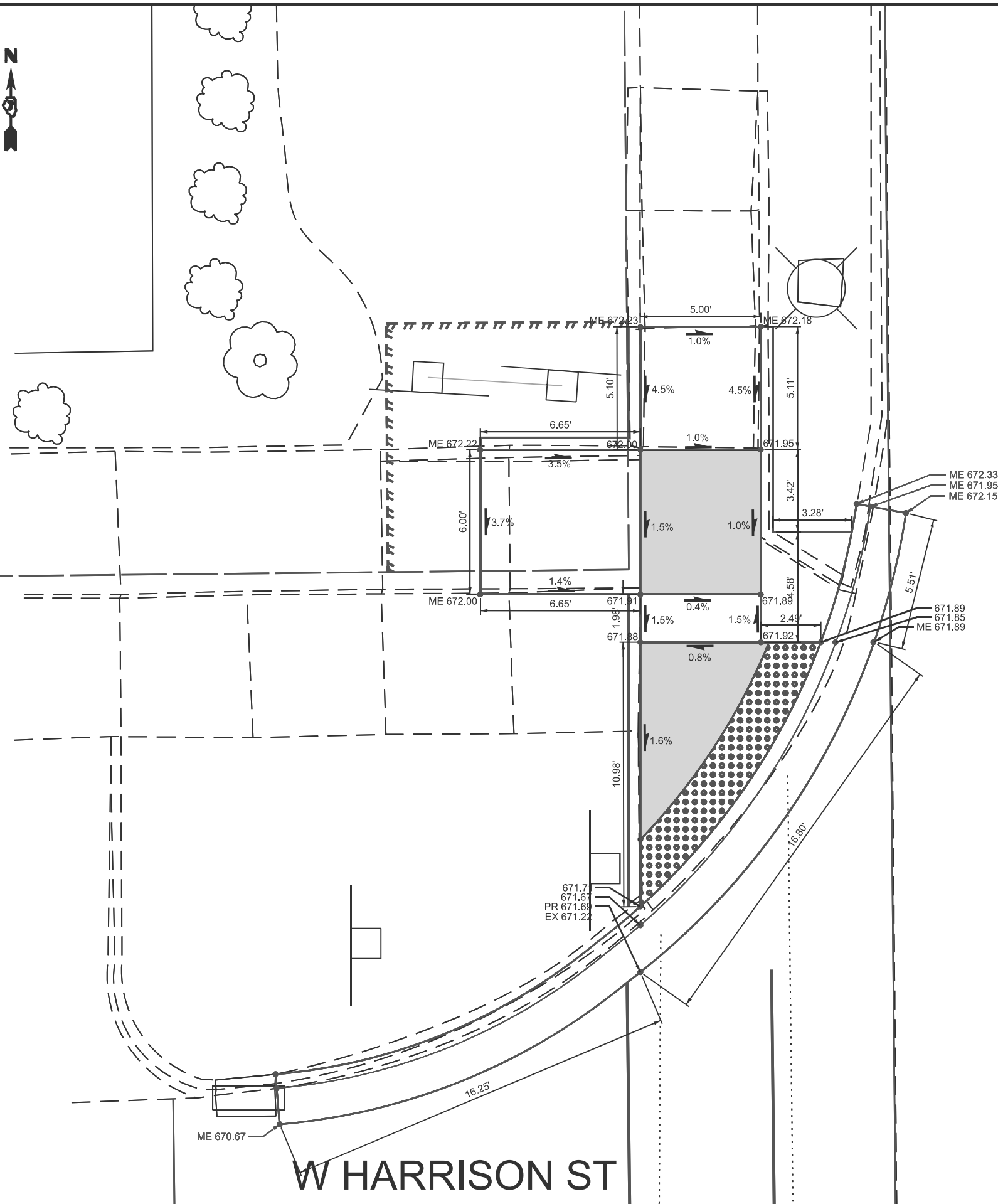
ADA PLAN SHEET
INTERSECTION OF IL-32 & HARRISON ST

SCALE: SHEET OF 63 SHEETS STA. TO STA.

F.A.P. RTE.	SECTION	COUNTY	TOTAL SHEETS	SHEET NO.
762	(2.22) RS-3	MOULTRIE	143	58
CONTRACT NO. 74829				
ILLINOIS FED. AID PROJECT				

LEGEND

	TRANSITION PANEL
	SIDEWALK REMOVAL
	DETECTABLE WARNING



142

IL-32

W HARRISON ST

MODEL: ADA Plan Sheets-4 (Sheet)
FILE NAME: c:\pwworking\hillejald1004209\074829-shh\hds-2.5scale.dgn

USER NAME = jessica.hille	DESIGNED -	REVISED -
	DRAWN -	REVISED -
	CHECKED -	REVISED -
PLOT DATE = 3/12/2026	DATE -	REVISED -

STATE OF ILLINOIS
DEPARTMENT OF TRANSPORTATION

ADA PLAN SHEET
HARRISON ST - NW QUADRANT

SCALE: SHEET OF 63 SHEETS STA. TO STA.

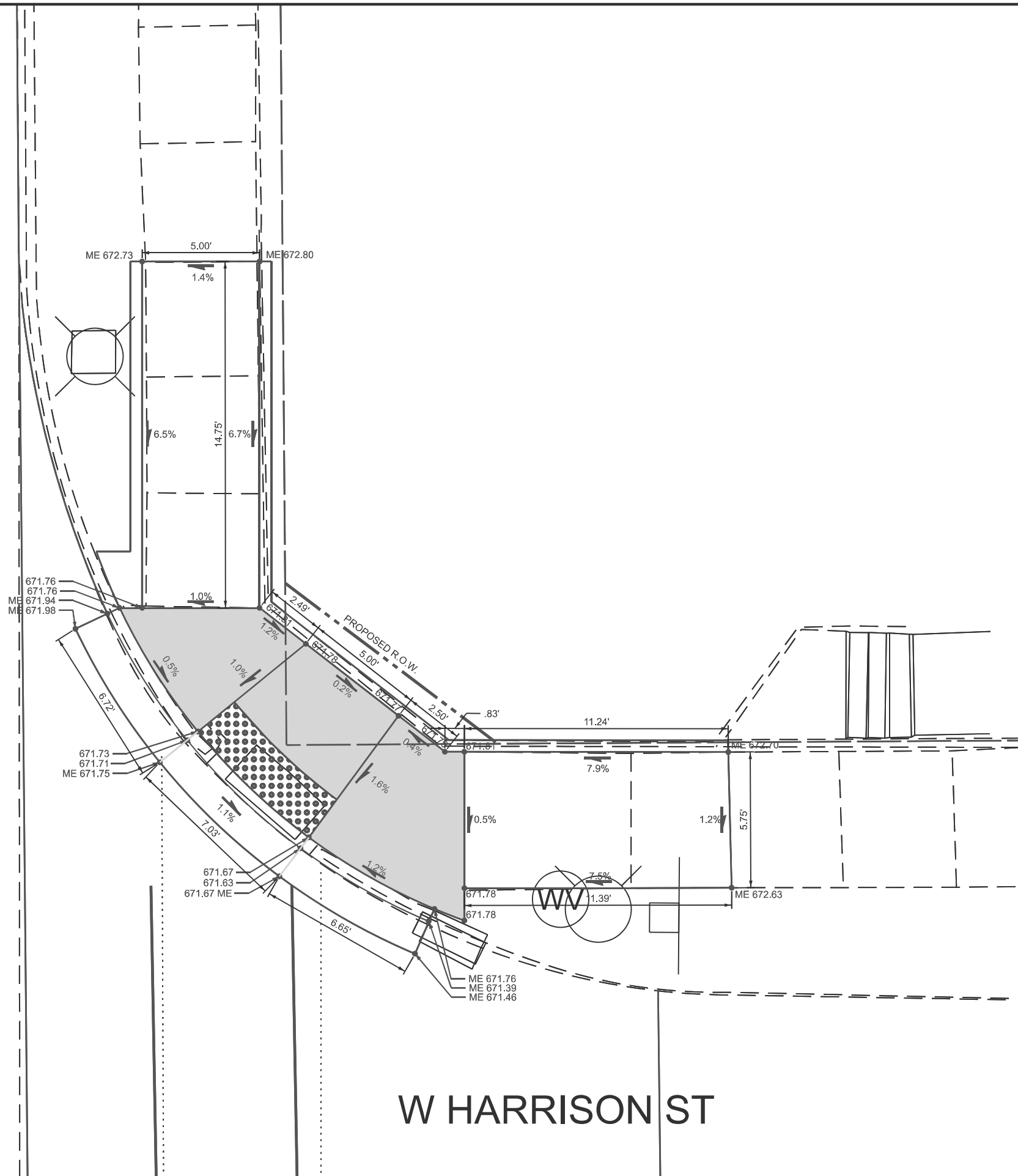
F.A.P. RTE.	SECTION	COUNTY	TOTAL SHEETS	SHEET NO.
762	(2.2Z) RS-3	MOULTRIE	143	59
CONTRACT NO. 74829				
ILLINOIS FED. AID PROJECT				

IL-32



LEGEND

	TRANSITION PANEL
	SIDEWALK REMOVAL
	DETECTABLE WARNING



W HARRISON ST

MODEL: ADA Plan Sheets-5 (Sheet)
FILE NAME: c:\pwworking\hillejald10042009\0774829-shh\hade-2.5scale.dgn




USER NAME = jessica.hille	DESIGNED -	REVISED -
	DRAWN -	REVISED -
	CHECKED -	REVISED -
PLOT DATE = 3/12/2026	DATE -	REVISED -

STATE OF ILLINOIS
DEPARTMENT OF TRANSPORTATION

ADA PLAN SHEET
HARRISON ST - NE QUADRANT

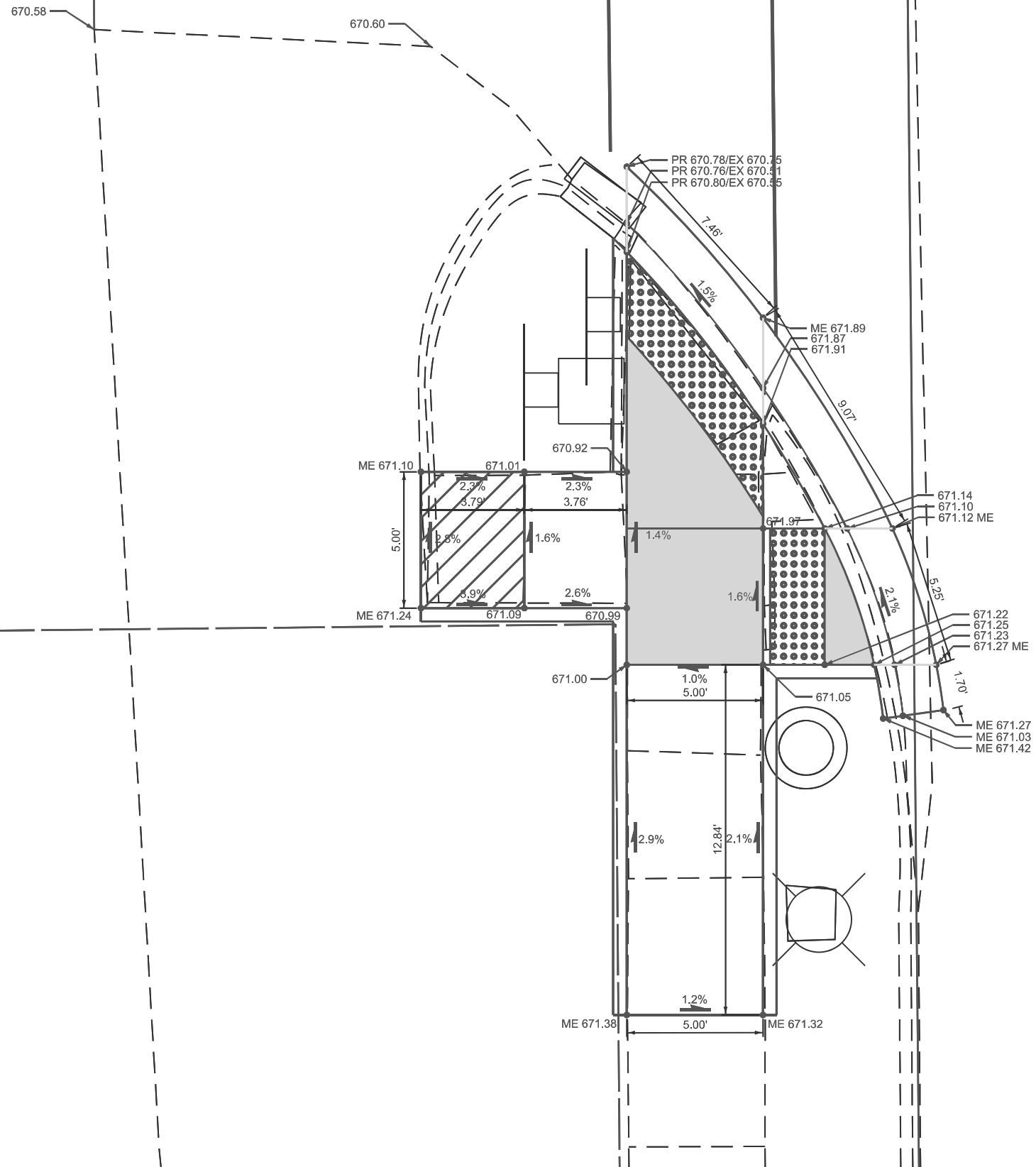
SCALE: SHEET OF 63 SHEETS STA. TO STA.

F.A.P. RTE.	SECTION	COUNTY	TOTAL SHEETS	SHEET NO.
762	(2.2Z) RS-3	MOULTRIE	143	60
CONTRACT NO. 74829				
ILLINOIS FED. AID PROJECT				

LEGEND	
	TRANSITION PANEL
	SIDEWALK REMOVAL
	DETECTABLE WARNING



W HARRISON ST



IL-32

141

MODEL: ADA Plan Sheets-6 (Sheet)
FILE NAME: c:\pw\work\hillsdale\1004209\0774829-shh\hds-2_5scale.dgn

USER NAME = jessica.hille	DESIGNED -	REVISED -
	DRAWN -	REVISED -
	CHECKED -	REVISED -
PLOT DATE = 3/12/2026	DATE -	REVISED -

STATE OF ILLINOIS
DEPARTMENT OF TRANSPORTATION

ADA PLAN SHEET
HARRISON ST - SW QUADRANT

SCALE: SHEET OF 63 SHEETS STA. TO STA.

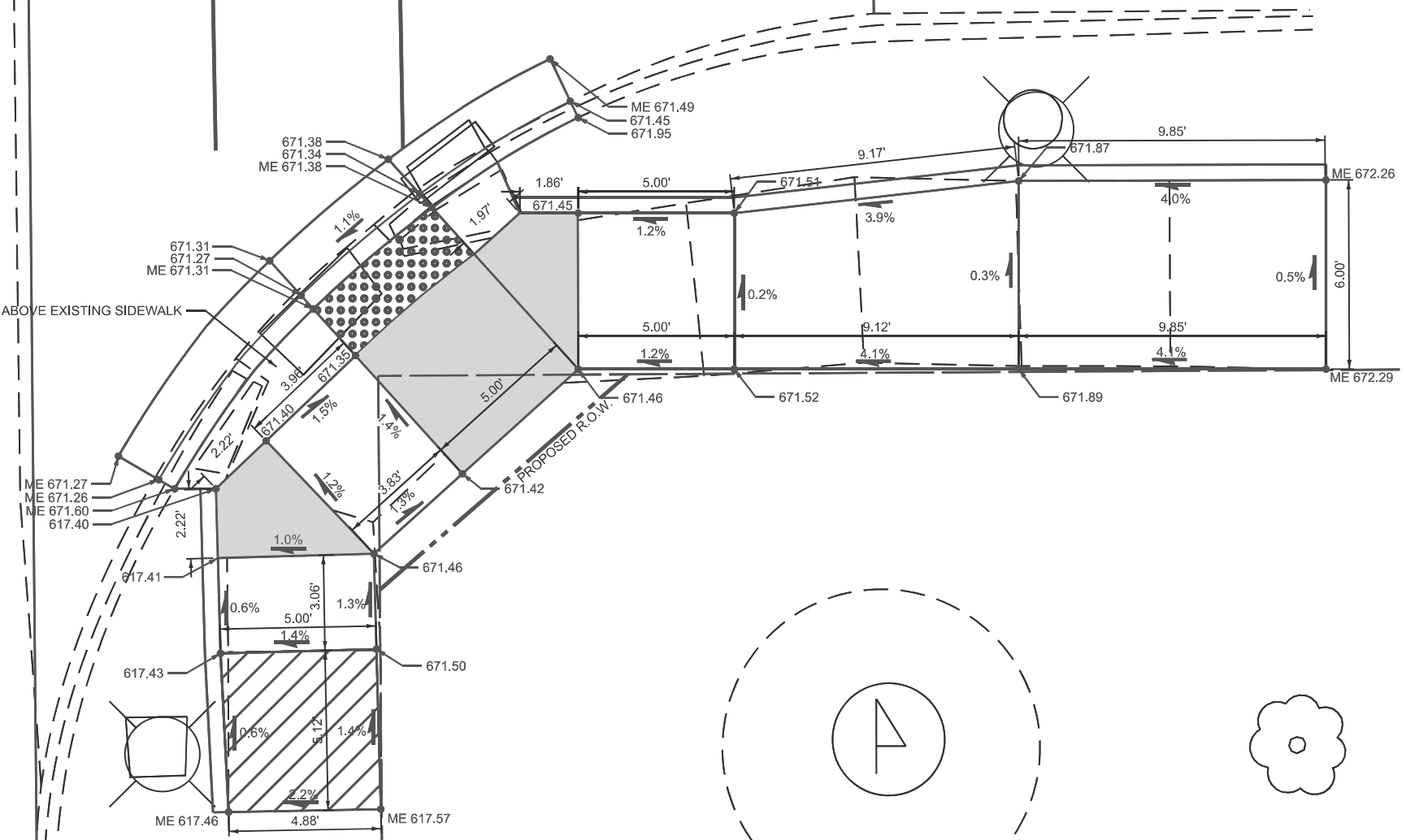
F.A.P. RTE.	SECTION	COUNTY	TOTAL SHEETS	SHEET NO.
762	(2.2Z) RS-3	MOULTRIE	143	61
CONTRACT NO. 74829				
ILLINOIS FED. AID PROJECT				




141

IL-32

W HARRISON ST

NOTE: APPROXIMATELY 6" ABOVE EXISTING SIDEWALK



LEGEND	
	TRANSITION PANEL
	SIDEWALK REMOVAL
	DETECTABLE WARNING

MODEL: ADA Plan Sheets-7 (Sheet)
FILE NAME: c:\pwworking\hillejald10042009\0774829-shhads-2.5scale.dgn

USER NAME = jessica.hille	DESIGNED -	REVISED -
	DRAWN -	REVISED -
	CHECKED -	REVISED -
PLOT DATE = 3/12/2026	DATE -	REVISED -

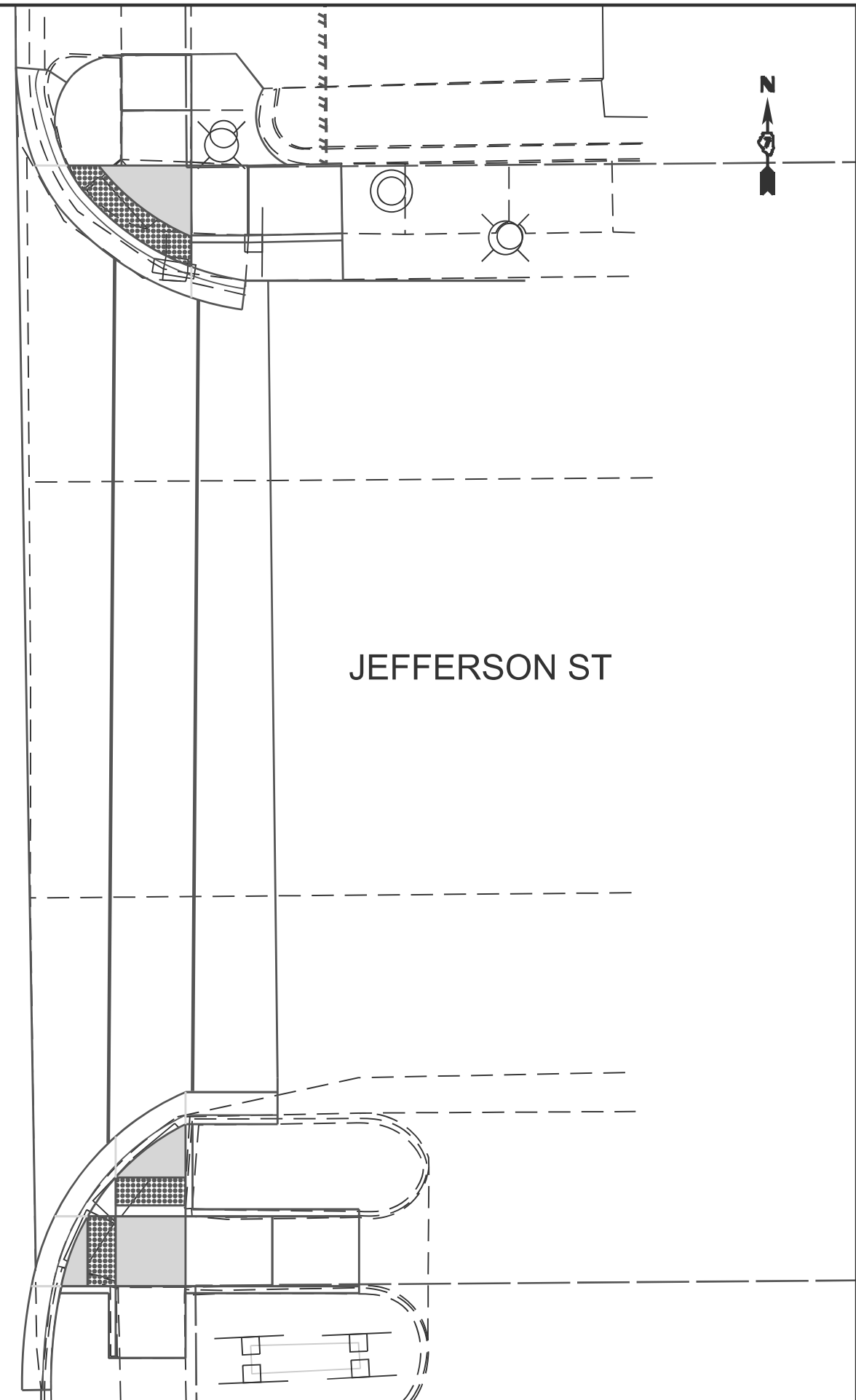
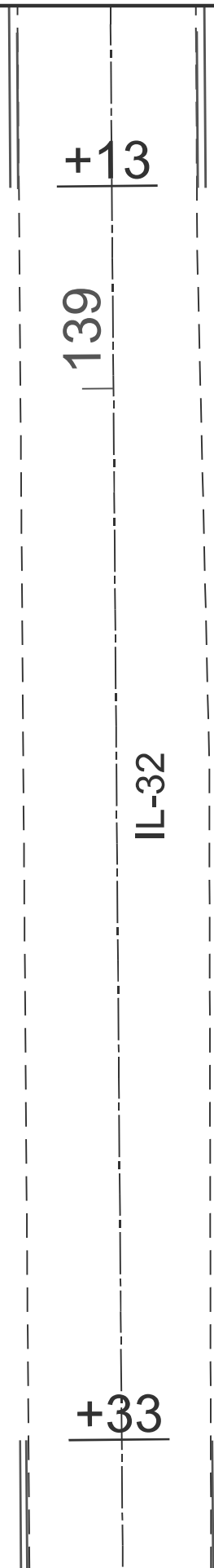
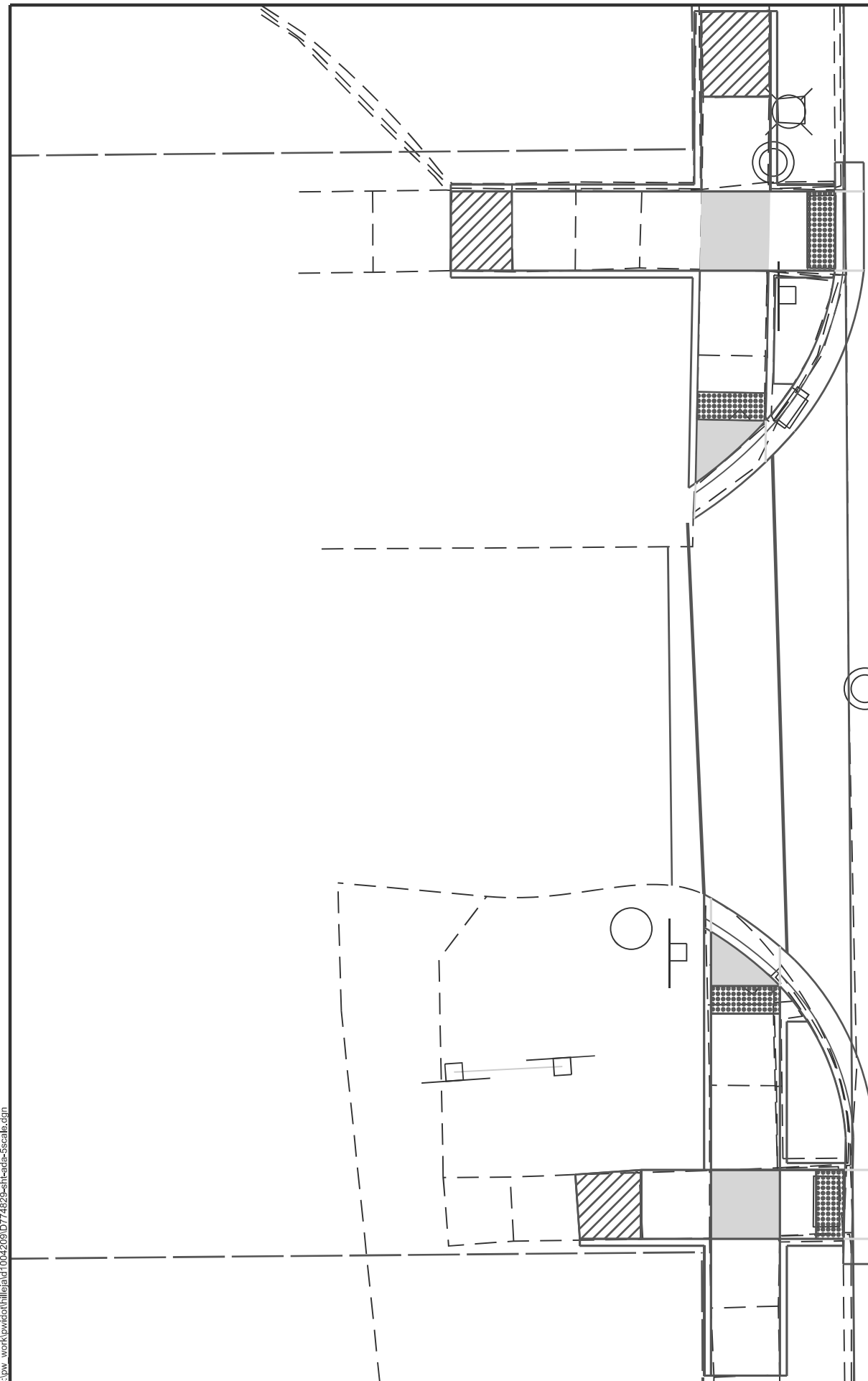
STATE OF ILLINOIS
DEPARTMENT OF TRANSPORTATION

ADA PLAN SHEET
HARRISON ST - SE QUADRANT

SCALE: SHEET OF 63 SHEETS STA. TO STA.

F.A.P. RTE.	SECTION	COUNTY	TOTAL SHEETS	SHEET NO.
762	(2.2Z) RS-3	MOULTRIE	143	62
CONTRACT NO. 74829				
ILLINOIS FED. AID PROJECT				

MODEL: Jefferson ADA (Sheet)
 FILE NAME: c:\pwworking\hillej\1004209\1004209\1004209-11h-heads-5scale.dgn



JEFFERSON ST




USER NAME = jessica.hille	DESIGNED -	REVISED -
	DRAWN -	REVISED -
	CHECKED -	REVISED -
PLOT DATE = 3/12/2026	DATE -	REVISED -

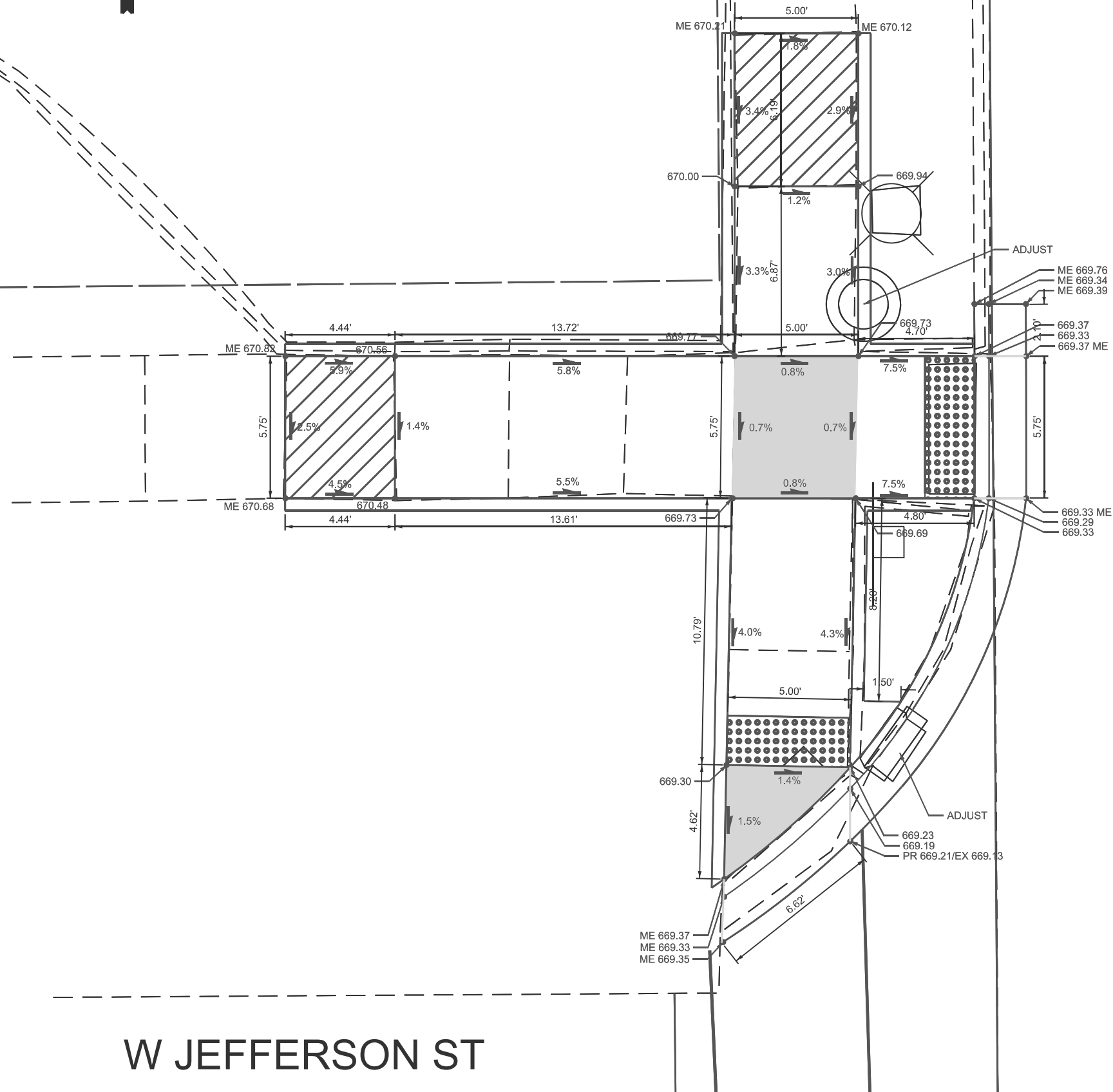
STATE OF ILLINOIS
 DEPARTMENT OF TRANSPORTATION

ADA PLAN SHEET
 INTERSECTION OF IL-32 & JEFFERSON ST

SCALE: SHEET OF 63 SHEETS STA. TO STA.

F.A.P. RTE.	SECTION	COUNTY	TOTAL SHEETS	SHEET NO.
762	(2.2Z) RS-3	MOULTRIE	143	63
CONTRACT NO. 74829				
ILLINOIS FED. AID PROJECT				

LEGEND	
	TRANSITION PANEL
	SIDEWALK REMOVAL
	DETECTABLE WARNING



139

IL-32

W JEFFERSON ST

MODEL: ADA Plan Sheets-8 (Sheet)
FILE NAME: c:\pw\work\hille\ad10042026\10042026-ah-heads-2.5scale.dgn

USER NAME = jessica.hille	DESIGNED -	REVISED -
	DRAWN -	REVISED -
	CHECKED -	REVISED -
PLOT DATE = 3/12/2026	DATE -	REVISED -

STATE OF ILLINOIS
DEPARTMENT OF TRANSPORTATION

ADA PLAN SHEET
JEFFERSON ST - NW QUADRANT

SCALE: SHEET OF 63 SHEETS STA. TO STA.

F.A.P. RTE.	SECTION	COUNTY	TOTAL SHEETS	SHEET NO.
762	(2.2Z) RS-3	MOULTRIE	143	64
CONTRACT NO. 74829				
ILLINOIS FED. AID PROJECT				



LEGEND



TRANSITION PANEL



SIDEWALK REMOVAL



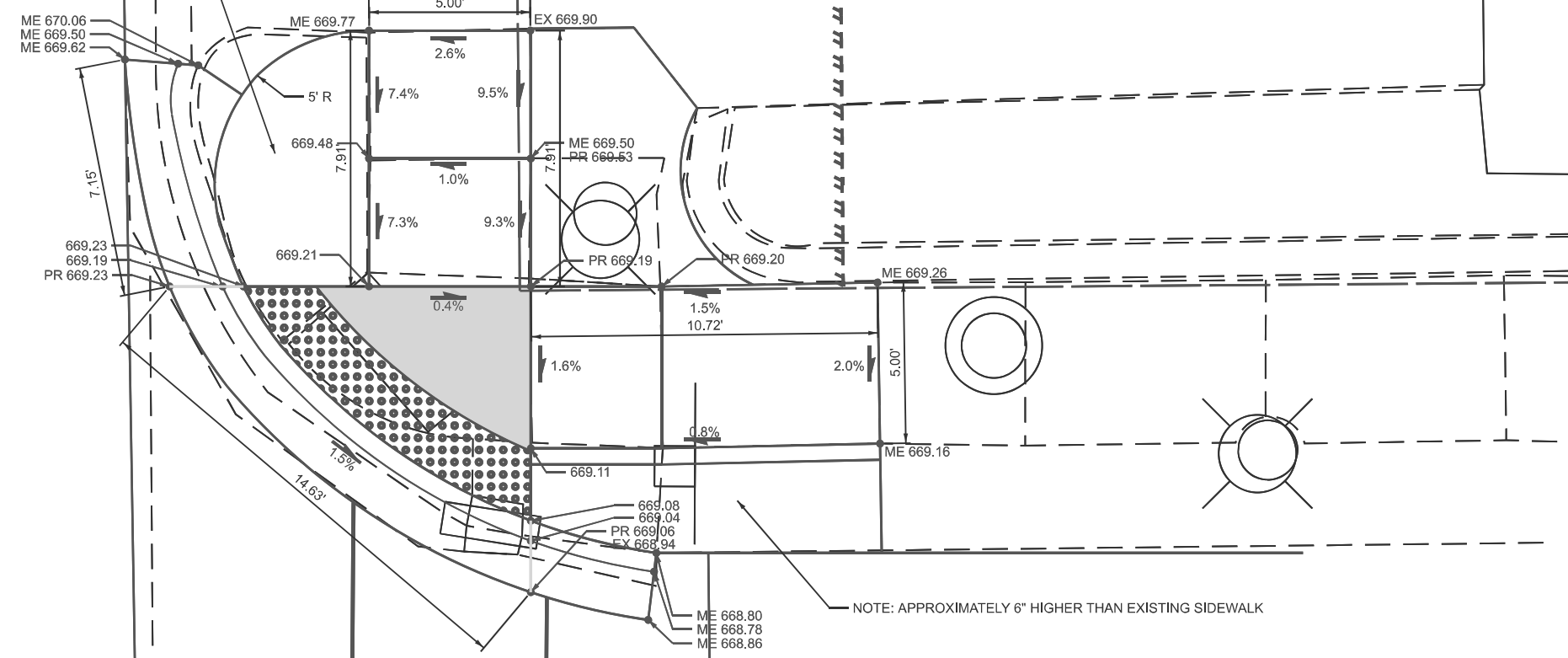
DETECTABLE WARNING

IL-32

NOTE: APPROXIMATELY 6" HIGHER THAN EXISTING SIDEWALK

ME 670.06
ME 669.50
ME 669.62

669.23
669.19
PR 669.23



NOTE: APPROXIMATELY 6" HIGHER THAN EXISTING SIDEWALK

W JEFFERSON ST

MODEL: ADA Plan Sheets-9 (Sheet)
FILE NAME: c:\pwworking\hillejald10042009\0774829-shh-heads-2.5scale.dgn

USER NAME = jessica.hille	DESIGNED -	REVISED -
	DRAWN -	REVISED -
	CHECKED -	REVISED -
PLOT DATE = 3/12/2026	DATE -	REVISED -




**STATE OF ILLINOIS
DEPARTMENT OF TRANSPORTATION**

**ADA PLAN SHEET
JEFFERSON ST - NE QUADRANT**

SCALE: SHEET OF 63 SHEETS STA. TO STA.

F.A.P. RTE.	SECTION	COUNTY	TOTAL SHEETS	SHEET NO.
762	(2.2Z) RS-3	MOULTRIE	143	65
CONTRACT NO. 74829				
ILLINOIS FED. AID PROJECT				

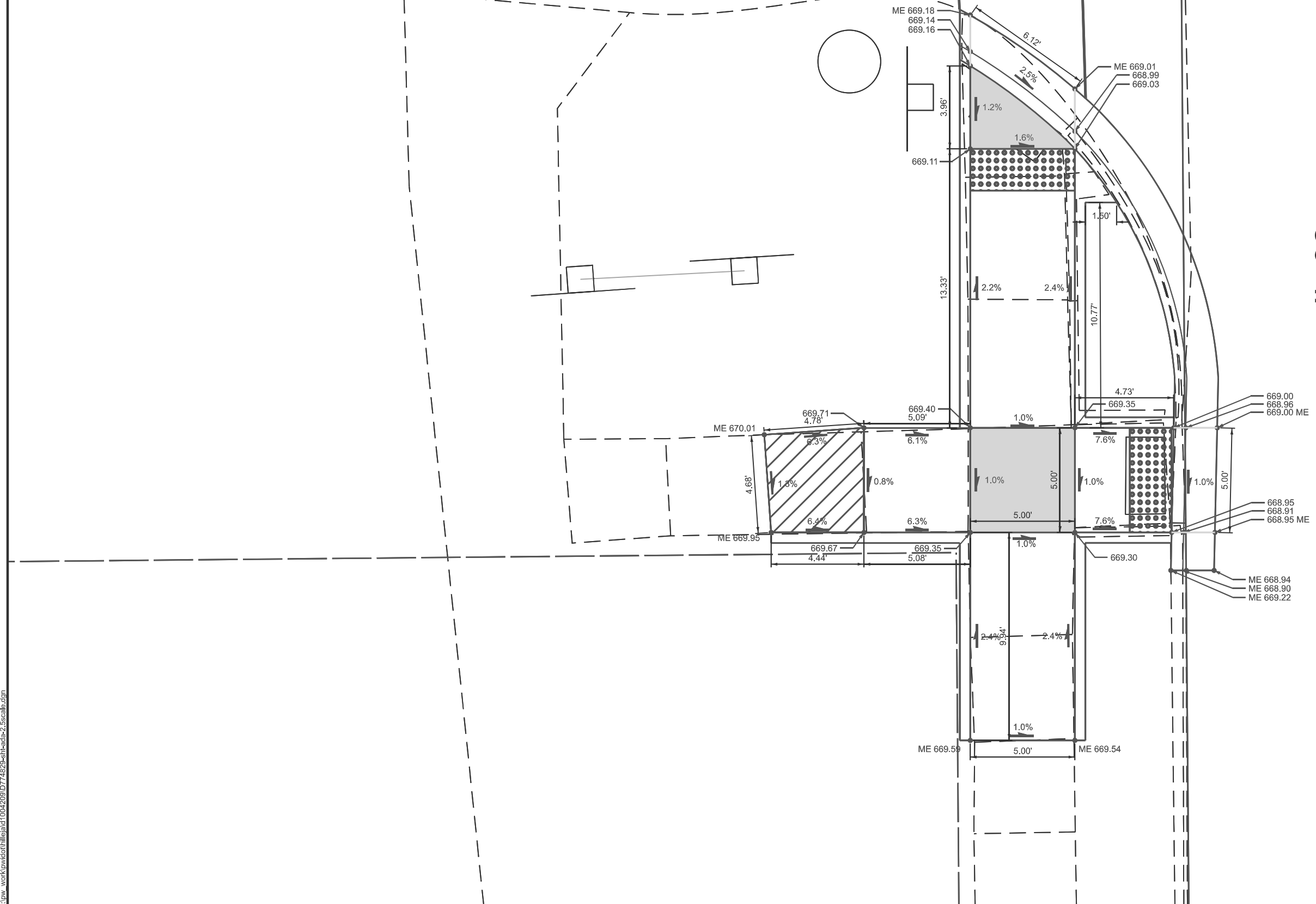
LEGEND

	TRANSITION PANEL
	SIDEWALK REMOVAL
	DETECTABLE WARNING



W JEFFERSON ST

IL-32



MODEL: ADA Plan Sheets-10 (Sheet)
FILE NAME: c:\pwworking\hillej\1004209\1004209-11-heads-2.5scale.dgn

USER NAME = jessica.hille	DESIGNED -	REVISED -
	DRAWN -	REVISED -
	CHECKED -	REVISED -
PLOT DATE = 3/12/2026	DATE -	REVISED -

**STATE OF ILLINOIS
DEPARTMENT OF TRANSPORTATION**

**ADA PLAN SHEET
JEFFERSON ST - SW QUADRANT**

SCALE: SHEET OF 63 SHEETS STA. TO STA.

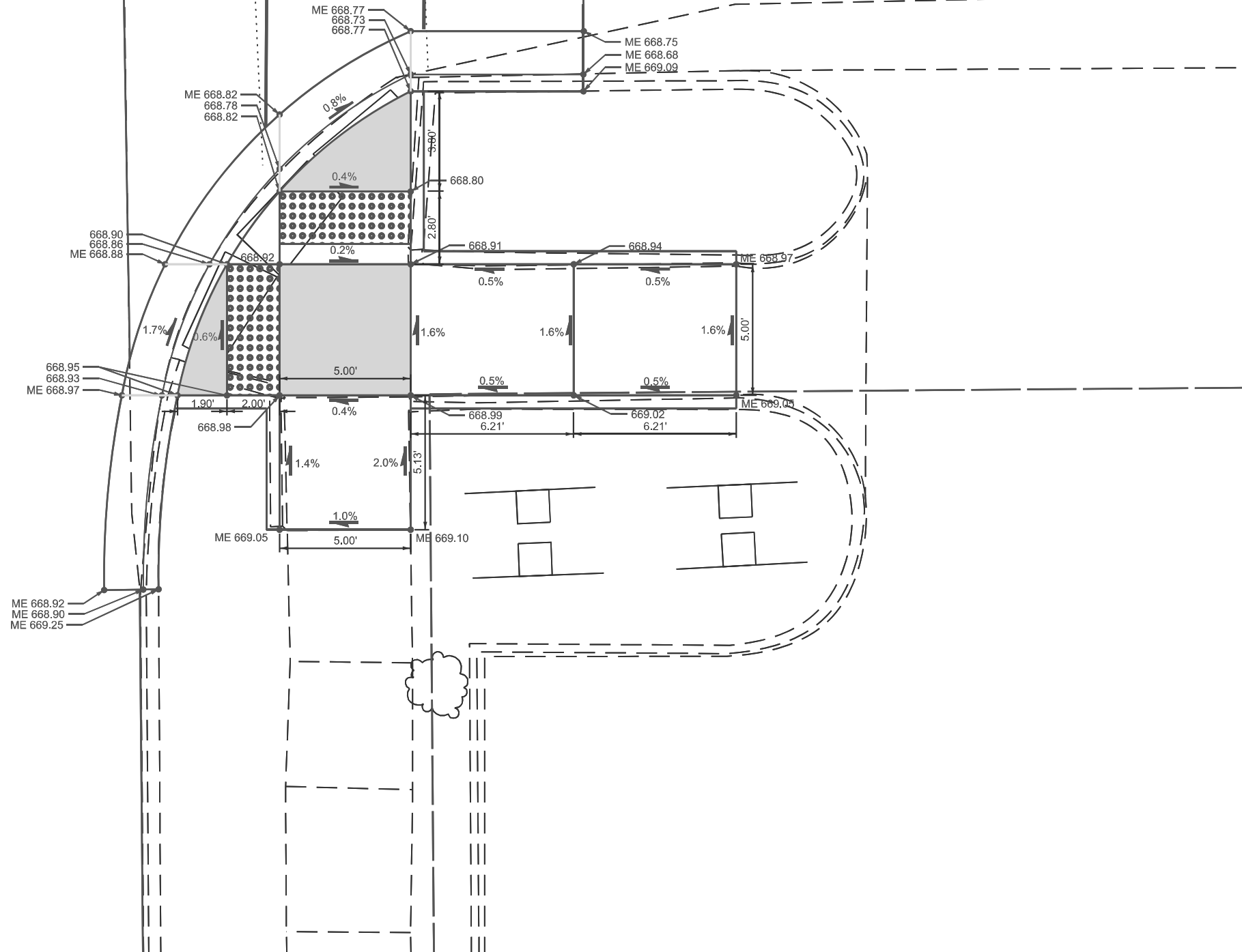
F.A.P. RTE.	SECTION	COUNTY	TOTAL SHEETS	SHEET NO.
762	(2.2Z) RS-3	MOULTRIE	143	66
CONTRACT NO. 74829				
ILLINOIS FED. AID PROJECT				

W JEFFERSON ST

IL-32



LEGEND	
	TRANSITION PANEL
	SIDEWALK REMOVAL
	DETECTABLE WARNING



MODEL: ADA Plan Sheets-11 [Sheet]
FILE NAME: c:\pwworking\hillej\10042009\0774829-shh\hillej-2.5scale.dgn

USER NAME = jessica.hille	DESIGNED -	REVISED -
	DRAWN -	REVISED -
	CHECKED -	REVISED -
PLOT DATE = 3/12/2026	DATE -	REVISED -

**STATE OF ILLINOIS
DEPARTMENT OF TRANSPORTATION**

**ADA PLAN SHEET
JEFFERSON ST - SE QUADRANT**

SCALE: SHEET OF 63 SHEETS STA. TO STA.

F.A.P. RTE.	SECTION	COUNTY	TOTAL SHEETS	SHEET NO.
762	(2,2Z) RS-3	MOULTRIE	143	67
CONTRACT NO. 74829				
ILLINOIS FED. AID PROJECT				



+33

136
IL-32

+75

ADAMS ST

ADAMS ST

MODEL: Adams ADA (Sheet)
FILE NAME: c:\pw\work\adams\ad10042009\ID774829-rlh-heads-5scale.dgn

USER NAME = jessica.hille	DESIGNED -	REVISED -
	DRAWN -	REVISED -
	CHECKED -	REVISED -
PLOT DATE = 3/12/2026	DATE -	REVISED -




STATE OF ILLINOIS
DEPARTMENT OF TRANSPORTATION

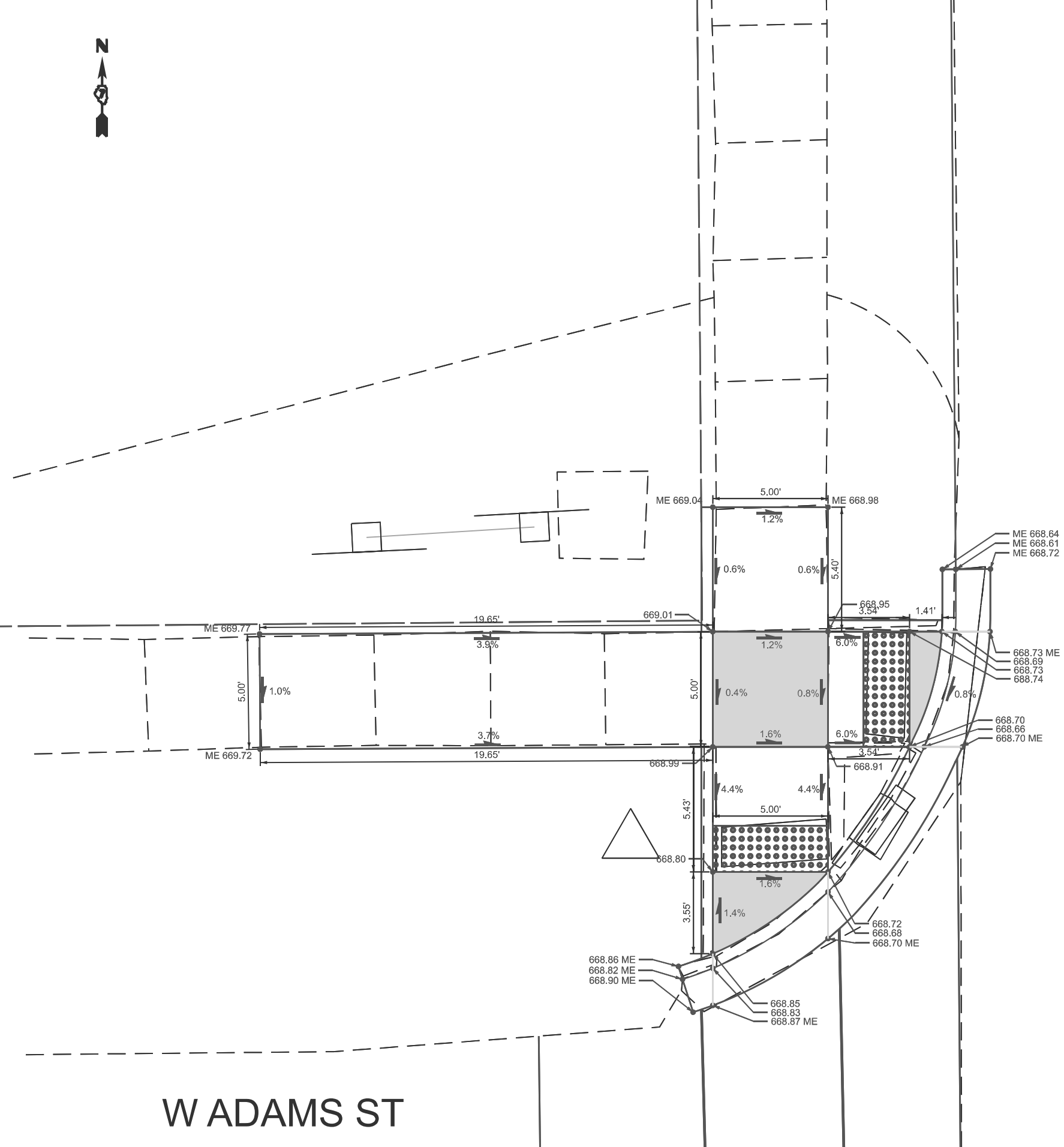
ADA PLAN SHEET
INTERSECTION OF IL 32 & ADAMS ST

SCALE: SHEET OF 63 SHEETS STA. TO STA.

F.A.P. RTE.	SECTION	COUNTY	TOTAL SHEETS	SHEET NO.
762	(2.2Z) RS-3	MOULTRIE	143	68
CONTRACT NO. 74829				
ILLINOIS FED. AID PROJECT				

LEGEND

	TRANSITION PANEL
	SIDEWALK REMOVAL
	DETECTABLE WARNING



IL-32



MODEL: ADA Plan Sheets-12 (Sheet)
FILE NAME: c:\pw\work\wisc\hille\ad10042009\ID774829-nh-heads-2_5scale.dgn

USER NAME = jessica.hille	DESIGNED -	REVISED -
	DRAWN -	REVISED -
	CHECKED -	REVISED -
PLOT DATE = 3/12/2026	DATE -	REVISED -




STATE OF ILLINOIS
DEPARTMENT OF TRANSPORTATION

ADA PLAN SHEET
ADAMS ST - NW QUADRANT

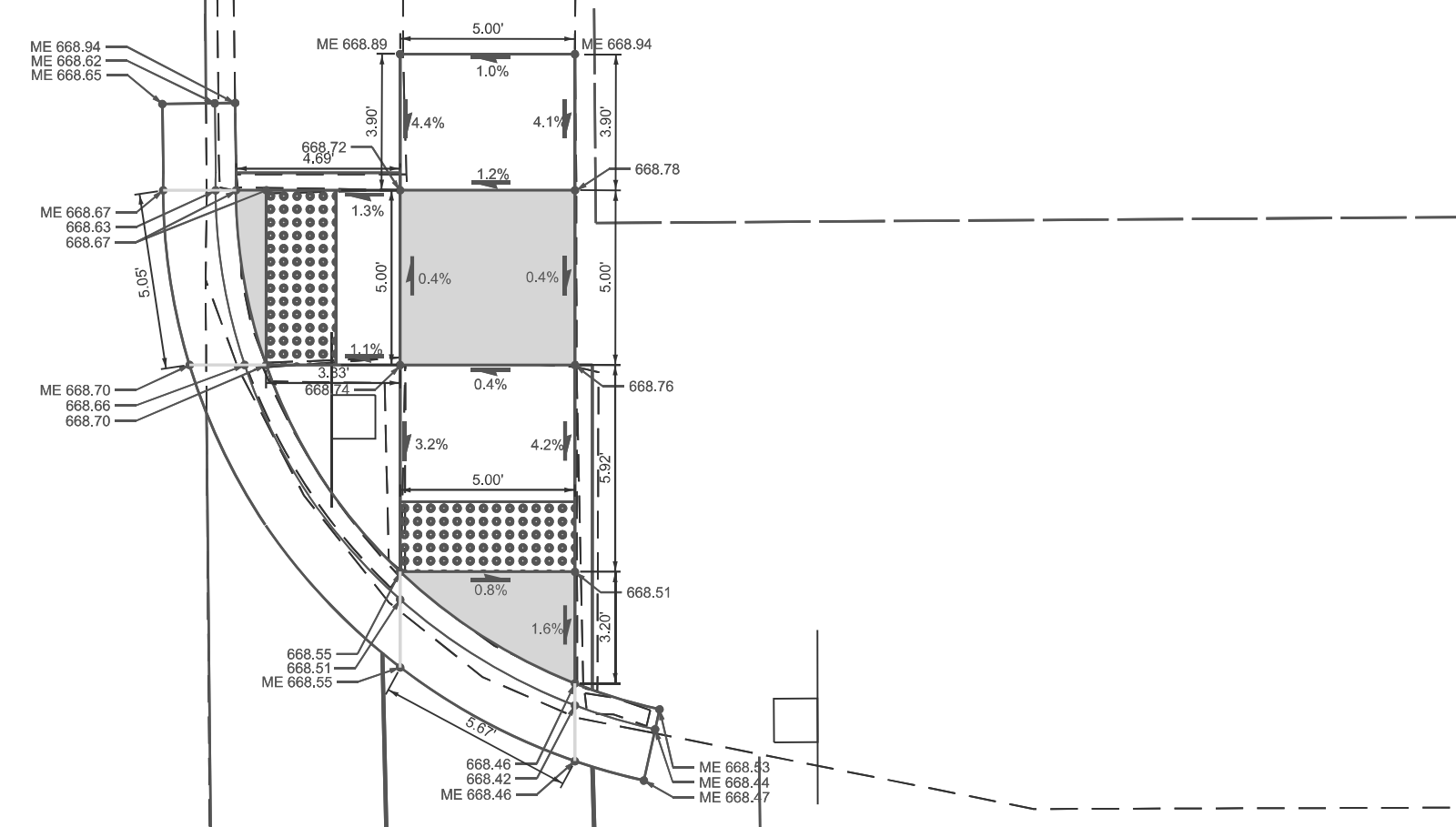
SCALE: SHEET OF 63 SHEETS STA. TO STA.

F.A.P. RTE.	SECTION	COUNTY	TOTAL SHEETS	SHEET NO.
762	(2.2Z) RS-3	MOULTRIE	143	69
CONTRACT NO. 74829				
ILLINOIS FED. AID PROJECT				



LEGEND	
	TRANSITION PANEL
	SIDEWALK REMOVAL
	DETECTABLE WARNING

IL-32



W ADAMS ST

MODEL: ADA Plan Sheets-13 [Sheet]
FILE NAME: c:\pw\work\wisc\hille\ad10042009\0774829-sh-heads-2.5scale.dgn




USER NAME = jessica.hille	DESIGNED -	REVISED -
	DRAWN -	REVISED -
	CHECKED -	REVISED -
PLOT DATE = 3/12/2026	DATE -	REVISED -

STATE OF ILLINOIS
DEPARTMENT OF TRANSPORTATION

ADA PLAN SHEET
ADAMS ST - NE QUADRANT

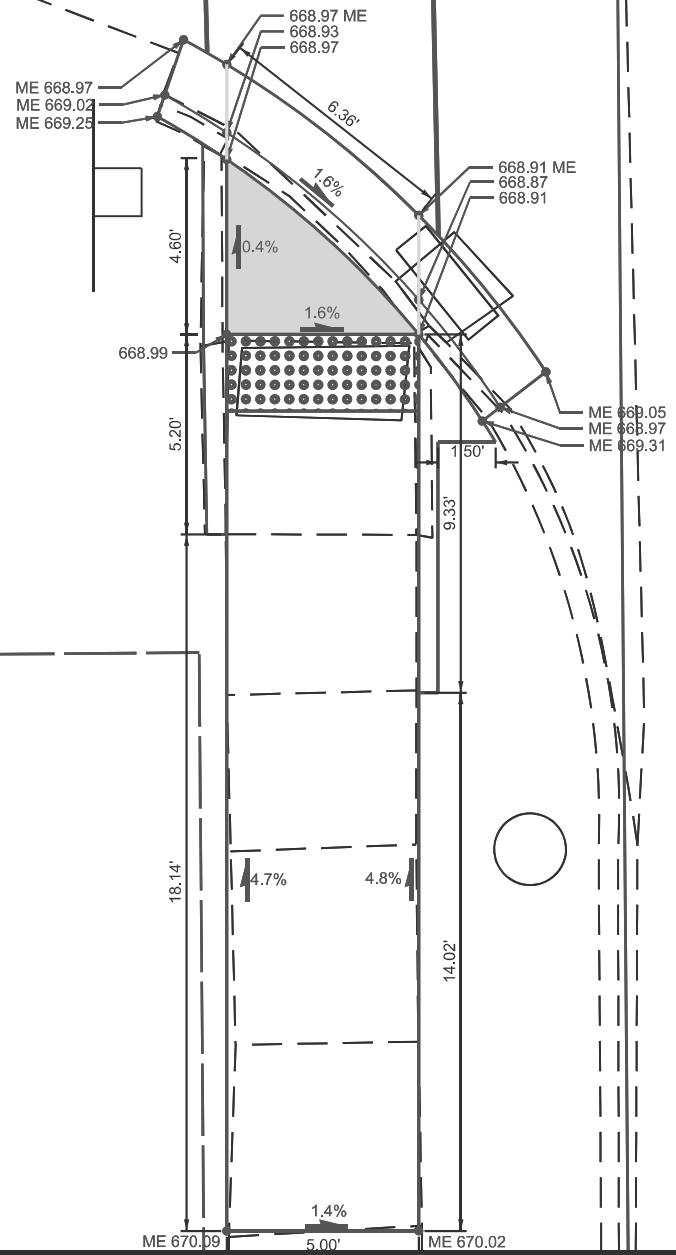
SCALE: SHEET OF 63 SHEETS STA. TO STA.

F.A.P. RTE.	SECTION	COUNTY	TOTAL SHEETS	SHEET NO.
762	(2.2Z) RS-3	MOULTRIE	143	70
CONTRACT NO. 74829				
ILLINOIS FED. AID PROJECT				

LEGEND	
	TRANSITION PANEL
	SIDEWALK REMOVAL
	DETECTABLE WARNING



W ADAMS ST



IL-32

136

MODEL: ADA Plan Sheets-14 [Sheet]
FILE NAME: c:\pw\work\wisc\hille\ad1004209\0774829-ah-heads-2.5scale.dgn

USER NAME = jessica.hille	DESIGNED -	REVISED -
	DRAWN -	REVISED -
	CHECKED -	REVISED -
PLOT DATE = 3/12/2026	DATE -	REVISED -

STATE OF ILLINOIS
DEPARTMENT OF TRANSPORTATION

ADA PLAN SHEET
ADAMS ST - SW QUADRANT

SCALE: SHEET OF 63 SHEETS STA. TO STA.

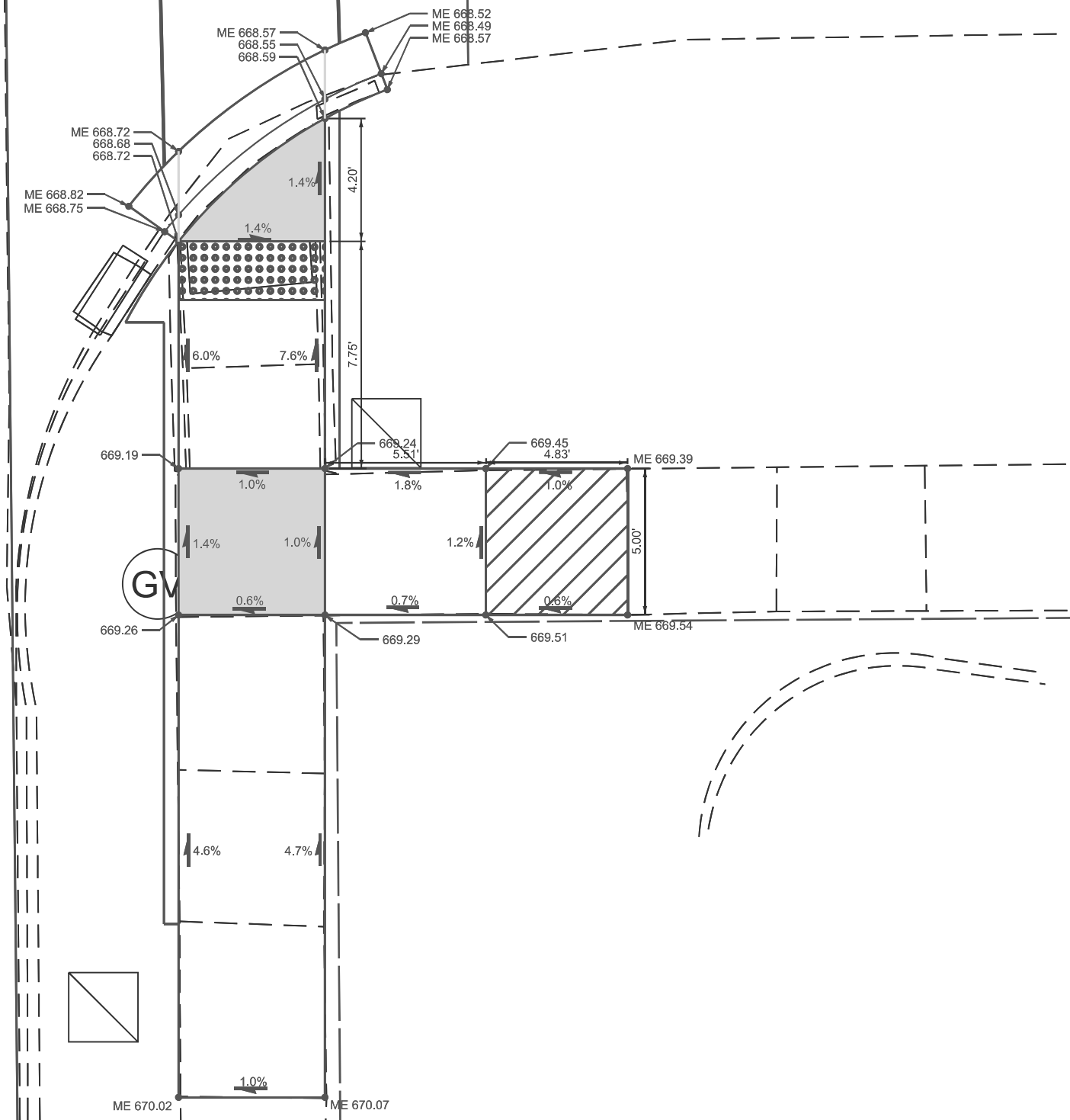
F.A.P. RTE.	SECTION	COUNTY	TOTAL SHEETS	SHEET NO.
762	(2.2Z) RS-3	MOULTRIE	143	71
CONTRACT NO. 74829				
ILLINOIS FED. AID PROJECT				

W ADAMS ST



LEGEND	
	TRANSITION PANEL
	SIDEWALK REMOVAL
	DETECTABLE WARNING

IL-32



MODEL: ADA Plan Sheets-15 (Sheet)
FILE NAME: c:\pw\work\wisc\hille\ad10042009\ID774829-ah-heads-2.5scale.dgn

USER NAME = jessica.hille	DESIGNED -	REVISED -
	DRAWN -	REVISED -
	CHECKED -	REVISED -
PLOT DATE = 3/12/2026	DATE -	REVISED -

**STATE OF ILLINOIS
DEPARTMENT OF TRANSPORTATION**

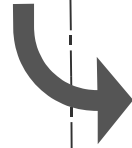
**ADA PLAN SHEET
ADAMS ST - SE QUADRANT**

SCALE: SHEET OF 63 SHEETS STA. TO STA.

F.A.P. RTE.	SECTION	COUNTY	TOTAL SHEETS	SHEET NO.
762	(2.2Z) RS-3	MOULTRIE	143	72
CONTRACT NO. 74829				
ILLINOIS FED. AID PROJECT				



134
IL-32



WATER ST

MODEL: Water ADA N (Sheet)
FILE NAME: c:\pw\work\hille\hille\ad10042009\0774829-shh\ada-5scale.dgn

USER NAME = jessica.hille	DESIGNED -	REVISED -
	DRAWN -	REVISED -
	CHECKED -	REVISED -
PLOT DATE = 3/12/2026	DATE -	REVISED -

STATE OF ILLINOIS
DEPARTMENT OF TRANSPORTATION

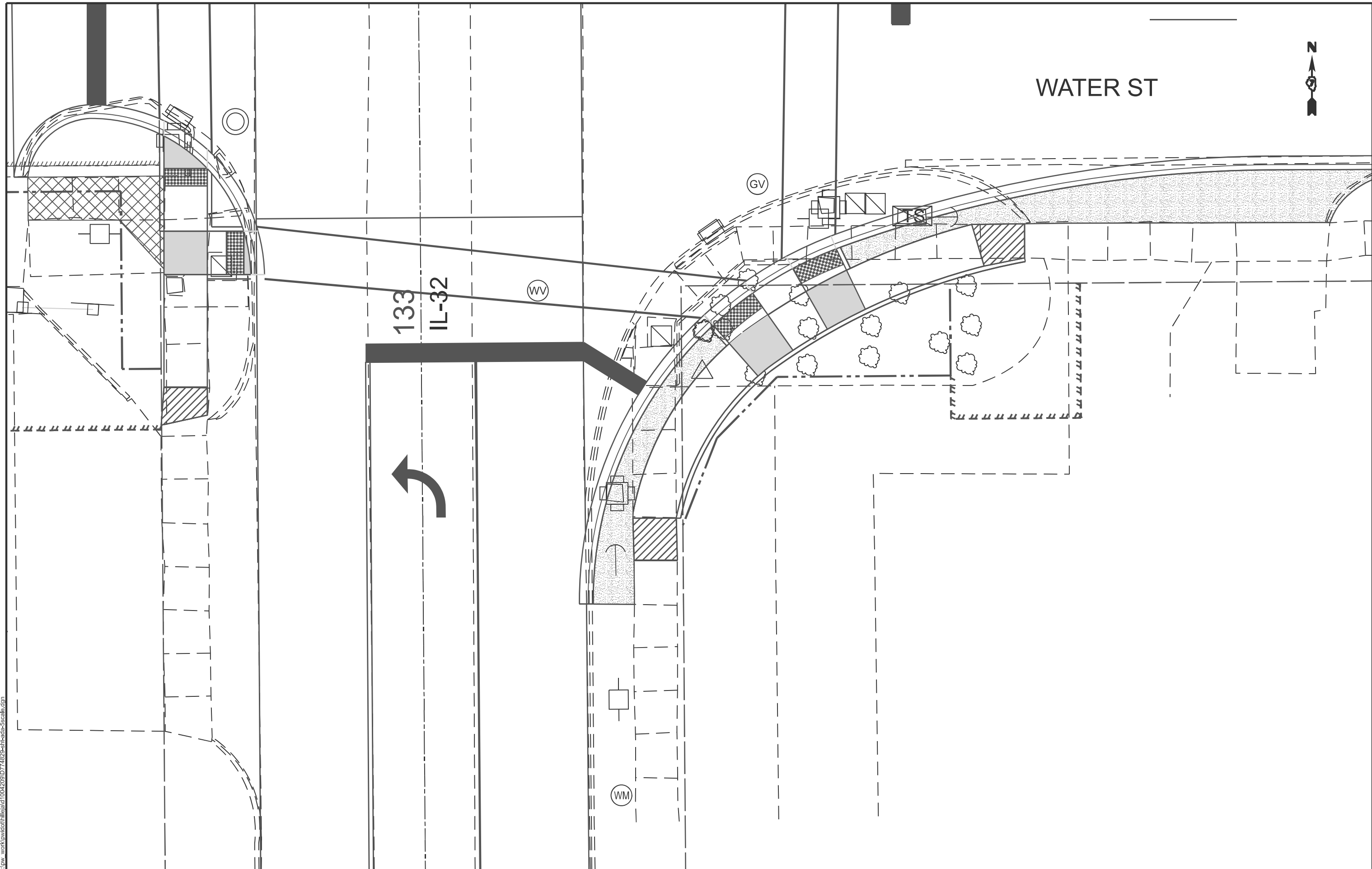
ADA PLAN SHEET
INTERSECTION OF IL-32 & WATER ST (NORTH)

SCALE: SHEET OF 63 SHEETS STA. TO STA.

F.A.P. RTE.	SECTION	COUNTY	TOTAL SHEETS	SHEET NO.
762	(2.2Z) RS-3	MOULTRIE	143	73
CONTRACT NO. 74829				
ILLINOIS FED. AID PROJECT				



WATER ST



MODEL: Water ADA S (Sheet)
FILE NAME: c:\pw\work\waco\hille\ad1004209\ID774829-sh-heads-5scale.dgn

USER NAME = jessica.hille	DESIGNED -	REVISED -
	DRAWN -	REVISED -
	CHECKED -	REVISED -
PLOT DATE = 3/12/2026	DATE -	REVISED -




**STATE OF ILLINOIS
DEPARTMENT OF TRANSPORTATION**

**ADA PLAN SHEET
INTERSECTION OF IL-32 & WATER ST (SOUTH)**

SCALE: SHEET OF 63 SHEETS STA. TO STA.

F.A.P. RTE.	SECTION	COUNTY	TOTAL SHEETS	SHEET NO.
762	(2.2Z) RS-3	MOULTRIE	143	74
CONTRACT NO. 74829				
ILLINOIS FED. AID PROJECT				

LEGEND

	TRANSITION PANEL
	SIDEWALK REMOVAL
	DETECTABLE WARNING



W WATER ST

TEMPORARY EASEMENT

PROPOSED R.O.W.

TEMPORARY EASEMENT

IL-32

133

MODEL: ADA Plan Sheets-17 (Sheet)
FILE NAME: c:\pw\work\wisc\hille\ad10042009\0774829-shh\hille-2.5scale.dgn


USER NAME = jessica.hille	DESIGNED -	REVISED -
	DRAWN -	REVISED -
	CHECKED -	REVISED -
PLOT DATE = 3/12/2026	DATE -	REVISED -

STATE OF ILLINOIS
DEPARTMENT OF TRANSPORTATION

ADA PLAN SHEET
WATER ST - SW QUADRANT

SCALE: SHEET OF 63 SHEETS STA. TO STA.

F.A.P. RTE.	SECTION	COUNTY	TOTAL SHEETS	SHEET NO.
762	(2.2Z) RS-3	MOULTRIE	143	77
CONTRACT NO. 74829				
ILLINOIS FED. AID PROJECT				





WATER ST

133

IL-32

GV




WV

EXISTING R.O.W.

PROPOSED R.O.W.

TEMPORARY EASEMENT

LEGEND

	TRANSITION PANEL
	SIDEWALK REMOVAL
	DETECTABLE WARNING

MODEL: ADA Plan Sheets - 45 (Sheet)
FILE NAME: c:\pwworking\jshille\10042009\0774829-shh-heads-5scale.dgn

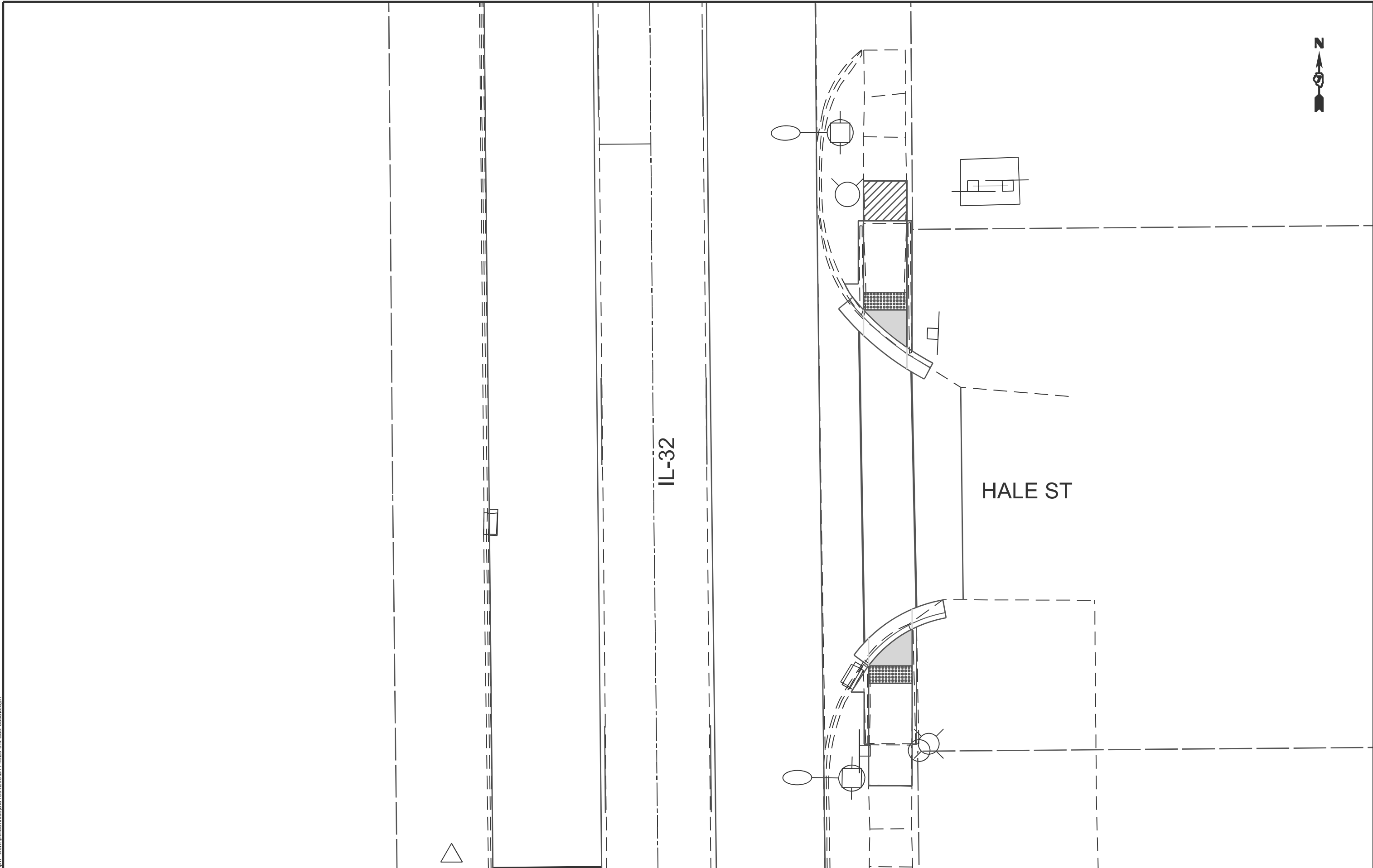
USER NAME = jessica.hille	DESIGNED -	REVISED -
	DRAWN -	REVISED -
	CHECKED -	REVISED -
PLOT DATE = 3/12/2026	DATE -	REVISED -

STATE OF ILLINOIS
DEPARTMENT OF TRANSPORTATION

ADA PLAN SHEET
WATER ST - SE QUADRANT

SCALE: SHEET OF 63 SHEETS STA. TO STA.

F.A.P. RTE.	SECTION	COUNTY	TOTAL SHEETS	SHEET NO.
762	(2.2Z) RS-3	MOULTRIE	143	78
CONTRACT NO. 74829				
ILLINOIS FED. AID PROJECT				



IL-32

HALE ST

MODEL: Hale ADA [Sheet]
 FILE NAME: c:\pw\work\visio\hille\ad1004209\ID774829-hl-heads-5scale.dgn

USER NAME = jessica.hille	DESIGNED -	REVISED -
	DRAWN -	REVISED -
	CHECKED -	REVISED -
PLOT DATE = 3/12/2026	DATE -	REVISED -

STATE OF ILLINOIS
 DEPARTMENT OF TRANSPORTATION


ADA PLAN SHEET
 INTERSECTION OF IL 32 & HALE ST

SCALE: SHEET OF 63 SHEETS STA. TO STA.

F.A.P. RTE.	SECTION	COUNTY	TOTAL SHEETS	SHEET NO.
762	(2.2Z) RS-3	MOULTRIE	143	79
CONTRACT NO. 74829				
ILLINOIS FED. AID PROJECT				



LEGEND



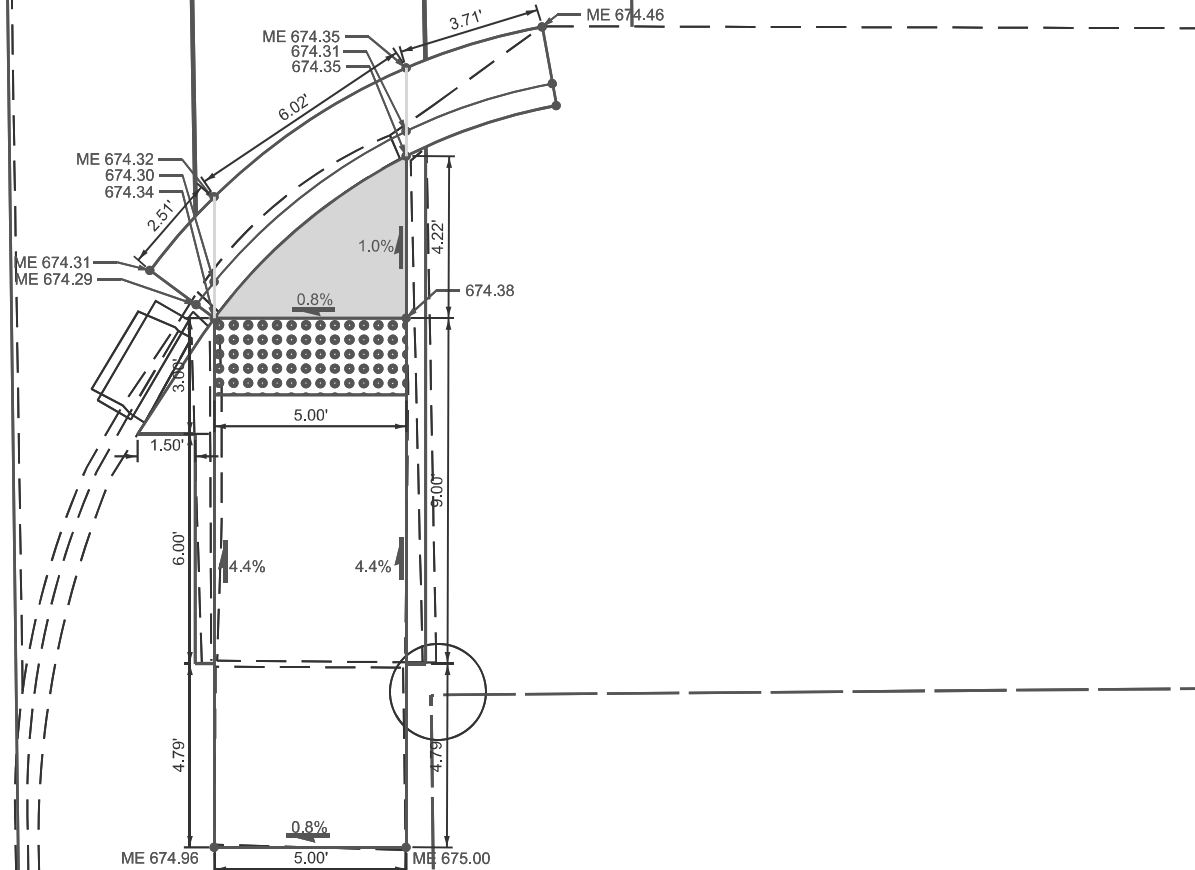
TRANSITION PANEL

SIDEWALK REMOVAL

DETECTABLE WARNING

W HALE ST

IL-32



MODEL: ADA Plan Sheets-19 [Sheet]
FILE NAME: c:\pw\work\wisc\hille\ad1004209\ID774829-hh-heads-2.5scale.dgn

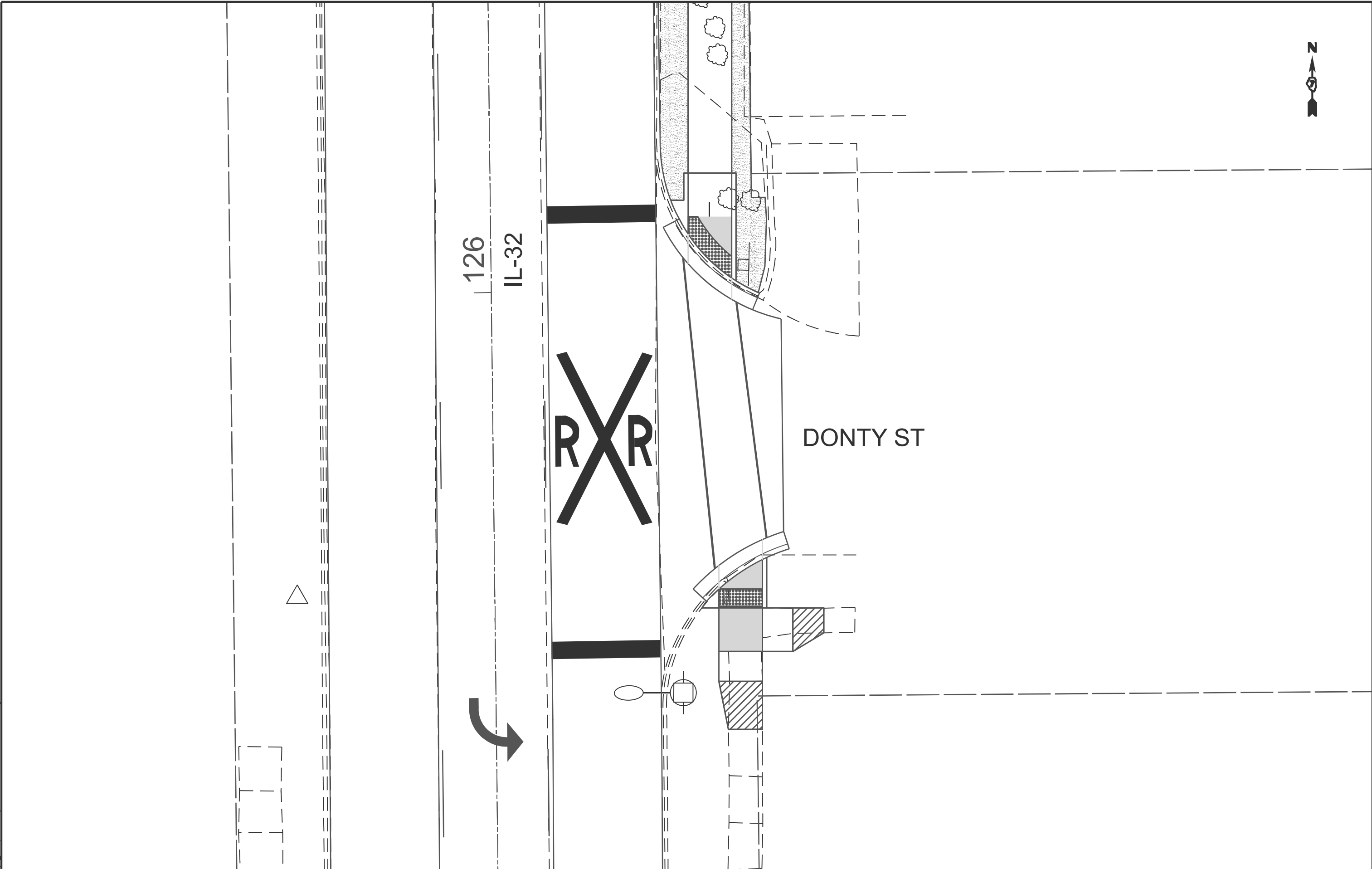
USER NAME = jessica.hille	DESIGNED -	REVISED -
	DRAWN -	REVISED -
	CHECKED -	REVISED -
PLOT DATE = 3/12/2026	DATE -	REVISED -

STATE OF ILLINOIS
DEPARTMENT OF TRANSPORTATION

ADA PLAN SHEET
HALE ST - SE QUADRANT

SCALE: SHEET OF 63 SHEETS STA. TO STA.

F.A.P. RTE.	SECTION	COUNTY	TOTAL SHEETS	SHEET NO.
762	(2.2Z) RS-3	MOULTRIE	143	81
CONTRACT NO. 74829				
ILLINOIS FED. AID PROJECT				



MODEL: DONTY ADA (Sheet)
 FILE NAME: c:\pwworking\hillejald1004209\0774829-ah-heads-5scale.dgn

USER NAME = jessica.hille	DESIGNED -	REVISED -
	DRAWN -	REVISED -
	CHECKED -	REVISED -
PLOT DATE = 3/12/2026	DATE -	REVISED -

**STATE OF ILLINOIS
 DEPARTMENT OF TRANSPORTATION**

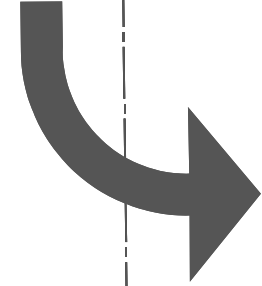
**ADA PLAN SHEET
 INTERSECTION OF IL-32 & DONTY ST**

SCALE: SHEET 82 OF 63 SHEETS STA. TO STA.

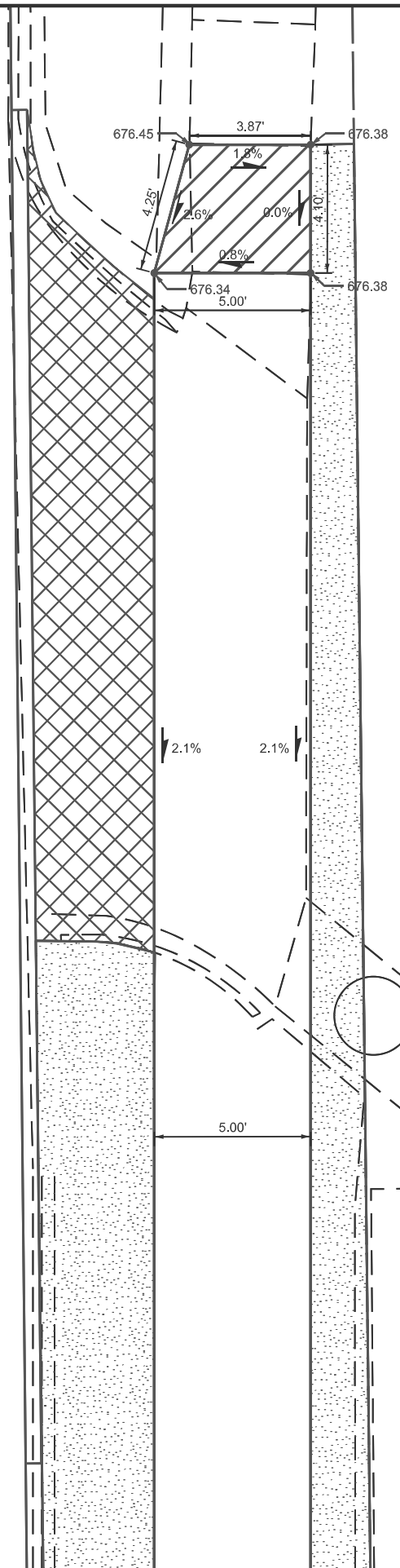
F.A.P. RTE.	SECTION	COUNTY	TOTAL SHEETS	SHEET NO.
762	(2.2Z) RS-3	MOULTRIE	143	82
CONTRACT NO. 74829				
ILLINOIS FED. AID PROJECT				



LEGEND	
	TRANSITION PANEL
	SIDEWALK REMOVAL
	DETECTABLE WARNING
	SODDING



IL-32



MODEL: ADA Plan Sheets-20 [Sheet]
 FILE NAME: c:\pwworking\hillead\1004209\1004209-hh-heads-2.5scale.dgn

USER NAME = jessica.hille	DESIGNED -	REVISED -
	DRAWN -	REVISED -
	CHECKED -	REVISED -
PLOT DATE = 3/12/2026	DATE -	REVISED -

**STATE OF ILLINOIS
 DEPARTMENT OF TRANSPORTATION**

**ADA PLAN SHEET
 DONTY ST - NE QUADRANT**

SCALE: SHEET OF 63 SHEETS STA. TO STA.

F.A.P. RTE.	SECTION	COUNTY	TOTAL SHEETS	SHEET NO.
762	(2.2Z) RS-3	MOULTRIE	143	83
CONTRACT NO. 74829				
ILLINOIS FED. AID PROJECT				

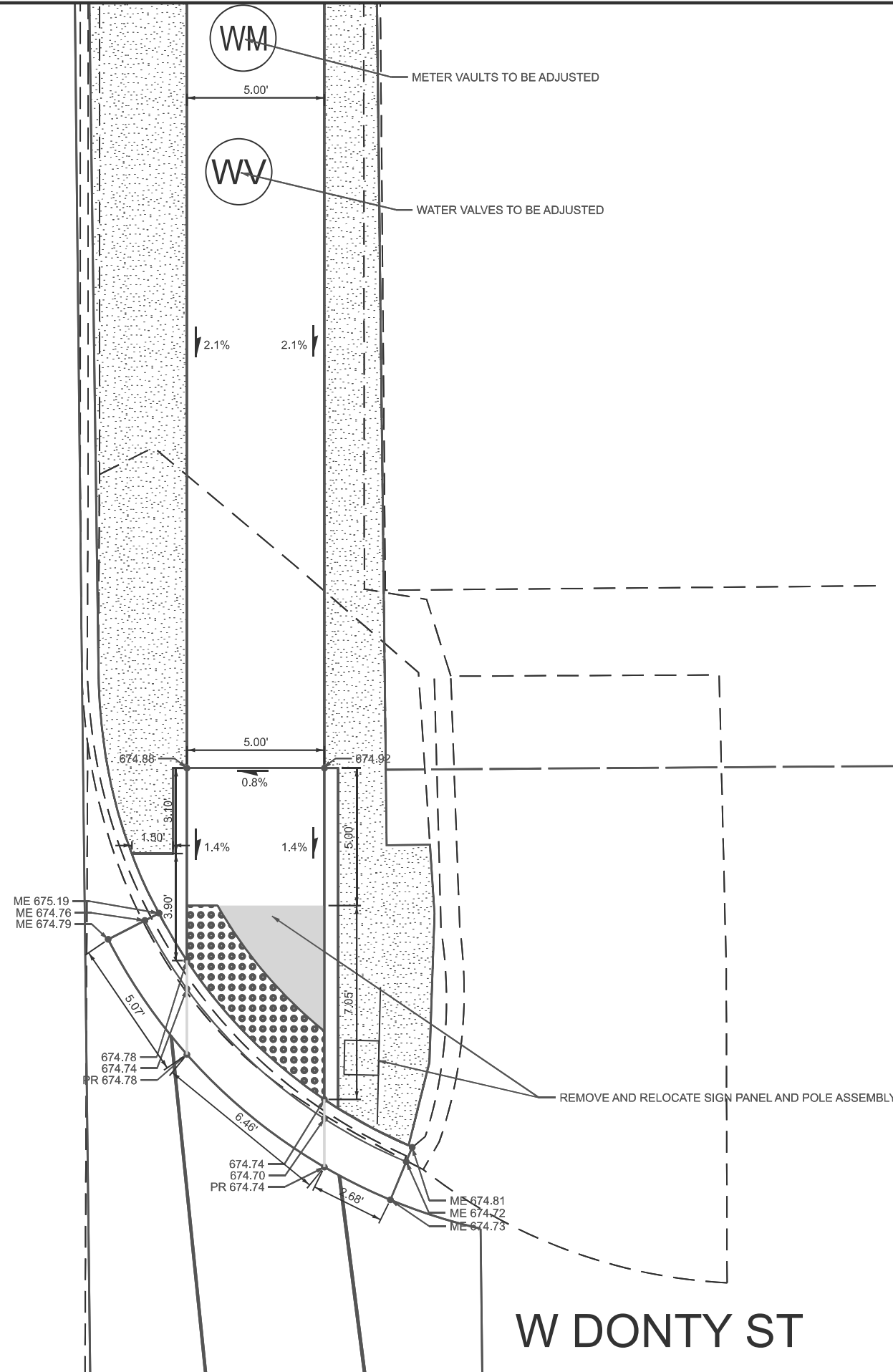
126

IL-32

W DONTY ST



LEGEND	
	TRANSITION PANEL
	SIDEWALK REMOVAL
	DETECTABLE WARNING
	SODDING



MODEL: ADA Plan Sheets-21 [Sheet]
FILE NAME: c:\pwworking\hillejald10042009\10042009-11hhead-2.5scale.dgn

USER NAME = jessica.hille	DESIGNED -	REVISED -
	DRAWN -	REVISED -
	CHECKED -	REVISED -
PLOT DATE = 3/12/2026	DATE -	REVISED -

STATE OF ILLINOIS
DEPARTMENT OF TRANSPORTATION

ADA PLAN SHEET
DONTY ST - NE QUADRANT

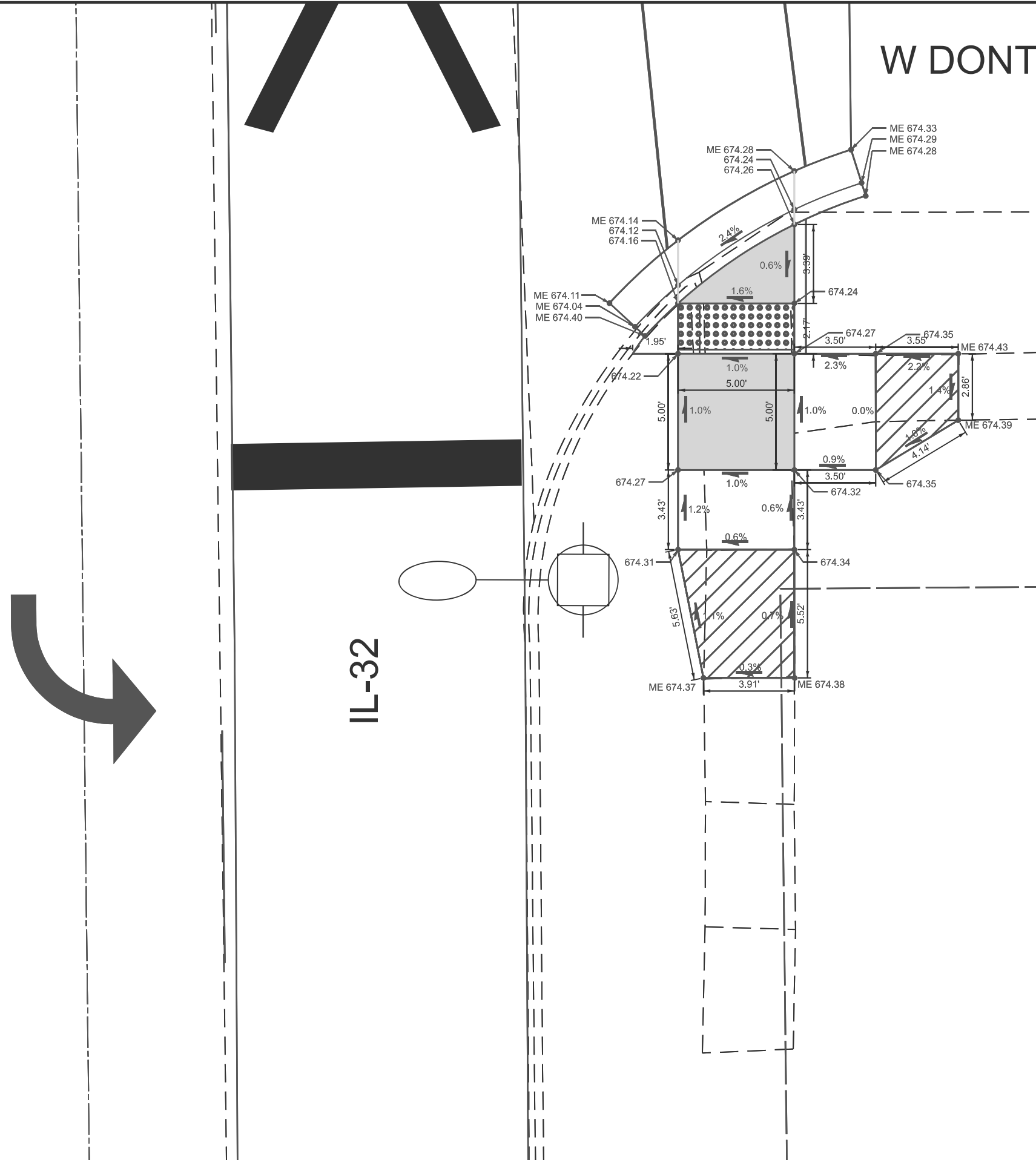
SCALE: SHEET OF 63 SHEETS STA. TO STA.

F.A.P. RTE.	SECTION	COUNTY	TOTAL SHEETS	SHEET NO.
762	(2.2Z) RS-3	MOULTRIE	143	84
CONTRACT NO. 74829				
ILLINOIS FED. AID PROJECT				

W DONTY ST



LEGEND	
	TRANSITION PANEL
	SIDEWALK REMOVAL
	DETECTABLE WARNING



IL-32

MODEL: ADA Plan Sheets-22 [Sheet]
FILE NAME: c:\pwworking\hille\ad10042026\10042026-11hille\ad-2.5scale.dgn

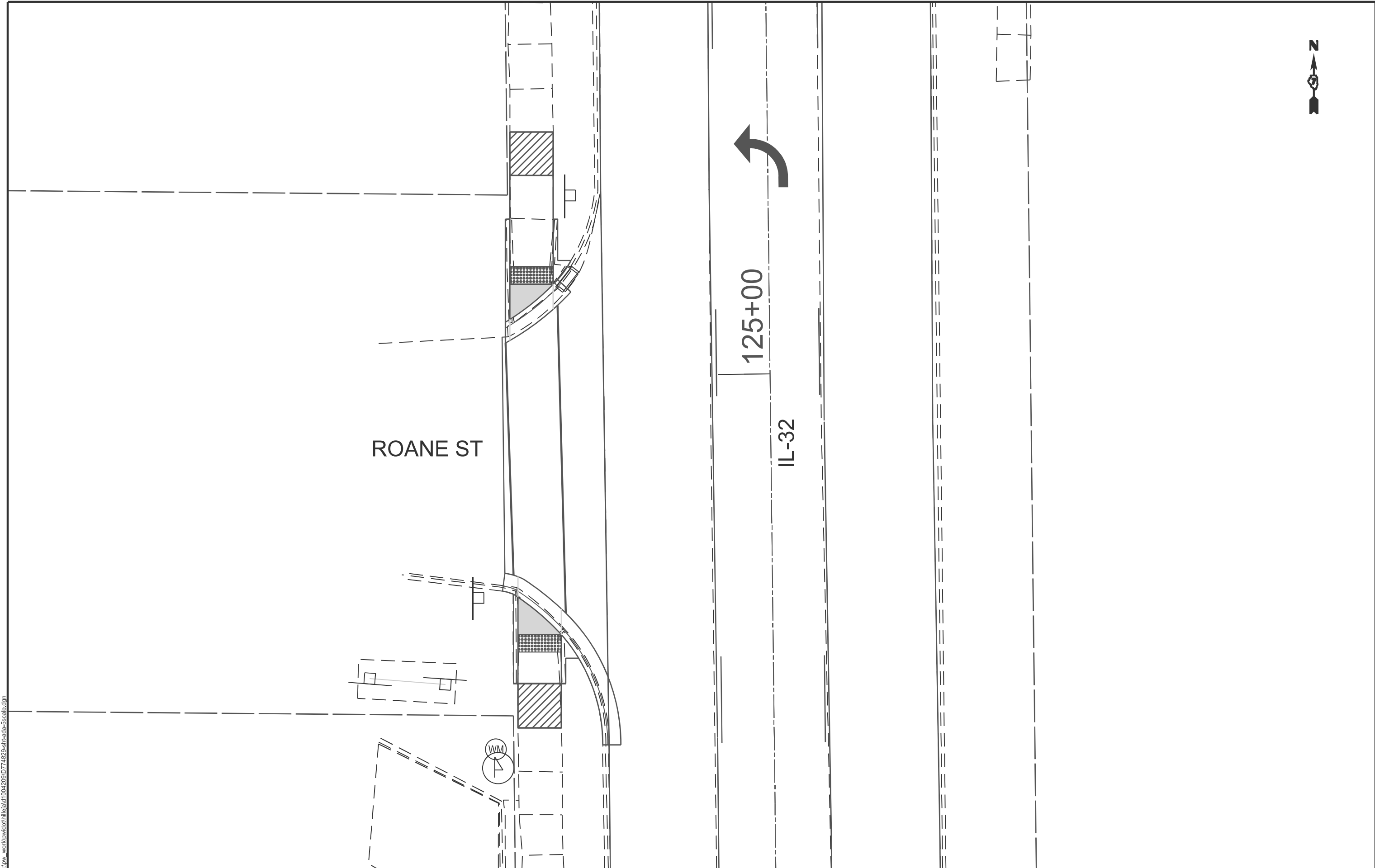
USER NAME = jessica.hille	DESIGNED -	REVISED -
	DRAWN -	REVISED -
	CHECKED -	REVISED -
PLOT DATE = 3/12/2026	DATE -	REVISED -

**STATE OF ILLINOIS
DEPARTMENT OF TRANSPORTATION**

**ADA PLAN SHEET
DONTY ST - SE QUADRANT**

SCALE: SHEET OF 63 SHEETS STA. TO STA.

F.A.P. RTE.	SECTION	COUNTY	TOTAL SHEETS	SHEET NO.
762	(2.2Z) RS-3	MOULTRIE	143	85
CONTRACT NO. 74829				
ILLINOIS FED. AID PROJECT				



MODEL: Roane ADA (Sheet)
 FILE NAME: c:\pwworking\hillejald1004209\ID774829-rlh-heads-5scale.dgn

USER NAME = jessica.hille	DESIGNED -	REVISED -
	DRAWN -	REVISED -
	CHECKED -	REVISED -
PLOT DATE = 3/12/2026	DATE -	REVISED -




**STATE OF ILLINOIS
 DEPARTMENT OF TRANSPORTATION**

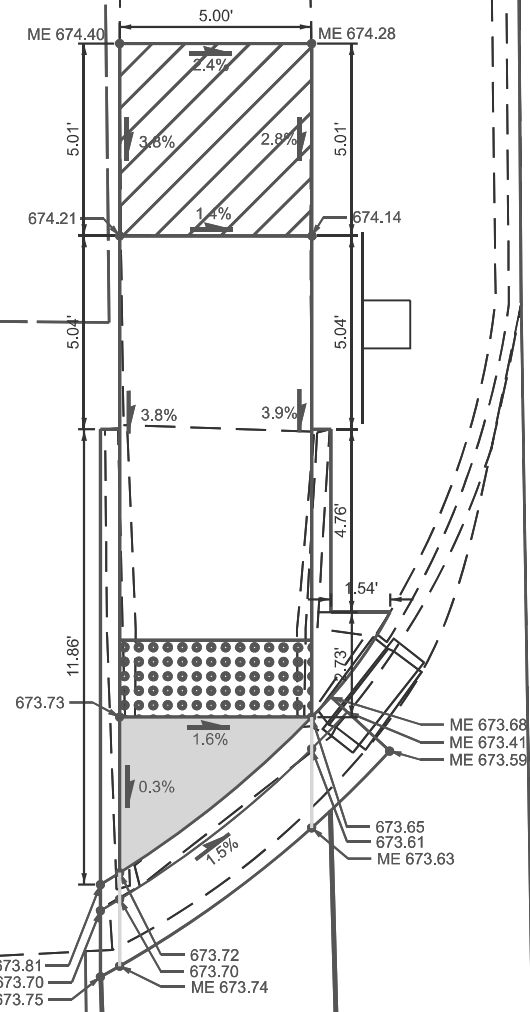
**ADA PLAN SHEET
 INTERSECTION OF IL-32 & ROANE ST**

SCALE: SHEET 86 OF 63 SHEETS STA. TO STA.

F.A.P. RTE.	SECTION	COUNTY	TOTAL SHEETS	SHEET NO.
762	(2.2Z) RS-3	MOULTRIE	143	86
CONTRACT NO. 74829				
ILLINOIS FED. AID PROJECT				

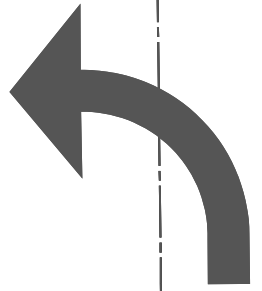
LEGEND

	TRANSITION PANEL
	SIDEWALK REMOVAL
	DETECTABLE WARNING



ROANE ST

IL-32



125+00

MODEL: ADA Plan Sheets-23 [Sheet]
FILE NAME: c:\pwworking\hillejald\1004209\ID774829-sh-heads-2.5scale.dgn

USER NAME = jessica.hille	DESIGNED -	REVISED -
	DRAWN -	REVISED -
	CHECKED -	REVISED -
PLOT DATE = 3/12/2026	DATE -	REVISED -




STATE OF ILLINOIS
DEPARTMENT OF TRANSPORTATION

ADA PLAN SHEET
ROANE ST - NW QUADRANT

SCALE: SHEET OF 63 SHEETS STA. TO STA.

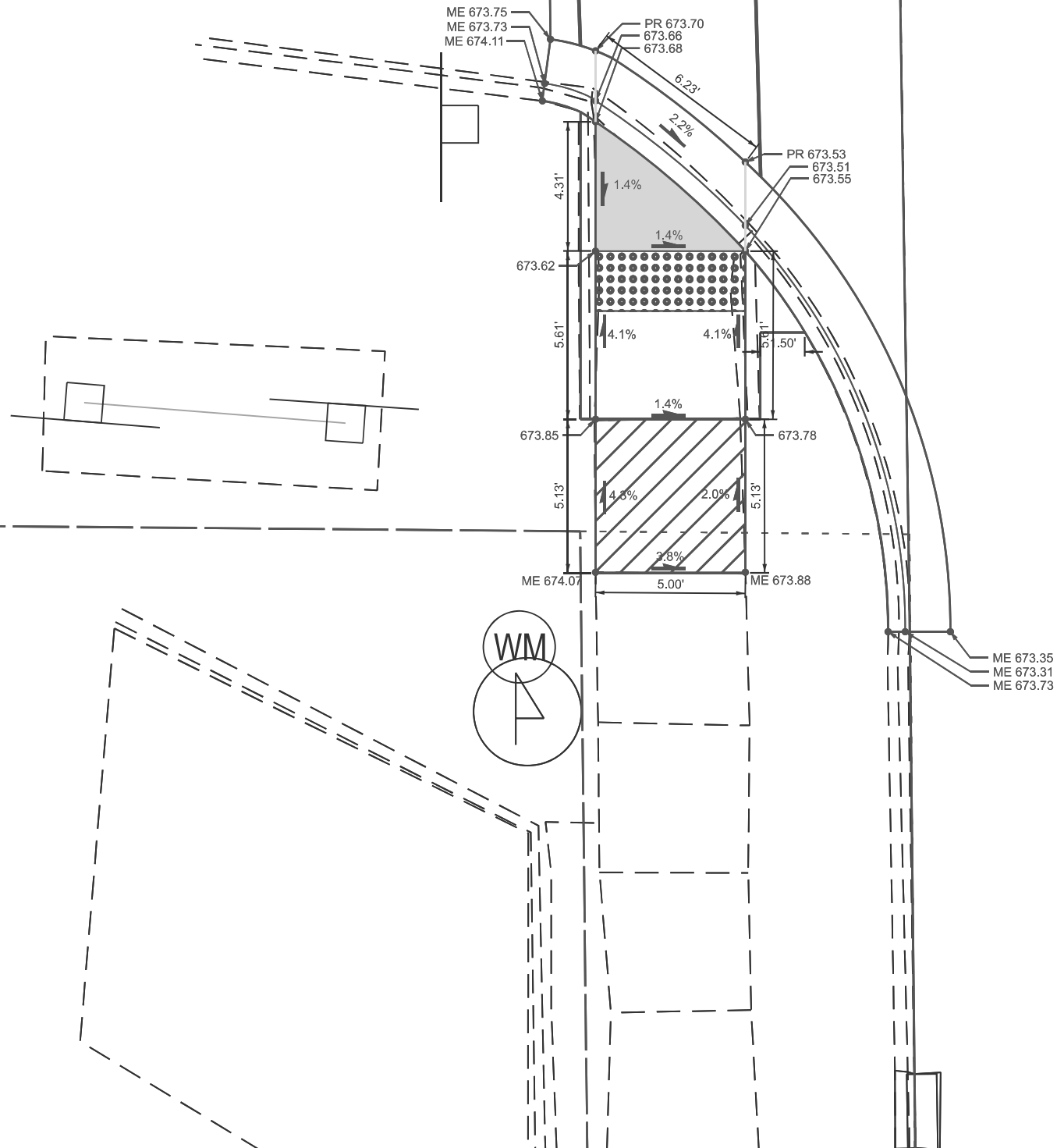
F.A.P. RTE.	SECTION	COUNTY	TOTAL SHEETS	SHEET NO.
762	(2.2Z) RS-3	MOULTRIE	143	87
CONTRACT NO. 74829				
ILLINOIS FED. AID PROJECT				

LEGEND

	TRANSITION PANEL
	SIDEWALK REMOVAL
	DETECTABLE WARNING



ROANE ST



IL-32

MODEL: ADA Plan Sheets-24 [Sheet]
FILE NAME: c:\pw\work\wisc\hille\ad10042009\ID774829-rlh\ada-2_5scale.dgn

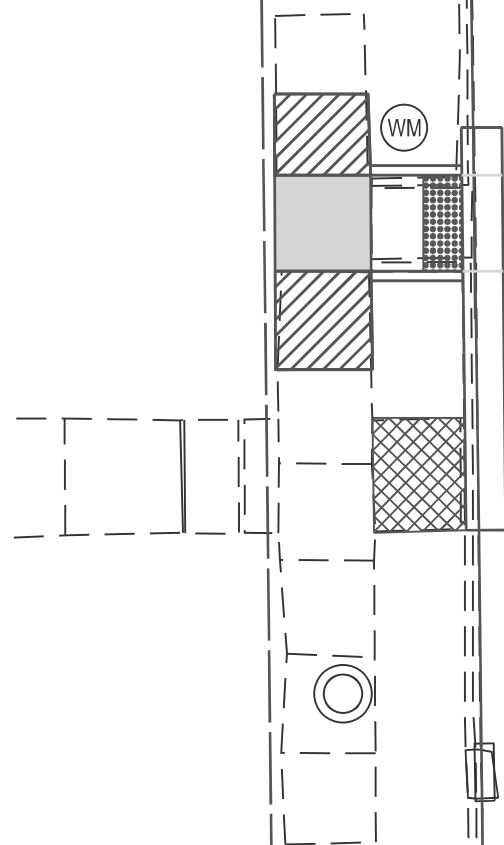
USER NAME = jessica.hille	DESIGNED -	REVISED -
	DRAWN -	REVISED -
	CHECKED -	REVISED -
PLOT DATE = 3/12/2026	DATE -	REVISED -

STATE OF ILLINOIS
DEPARTMENT OF TRANSPORTATION

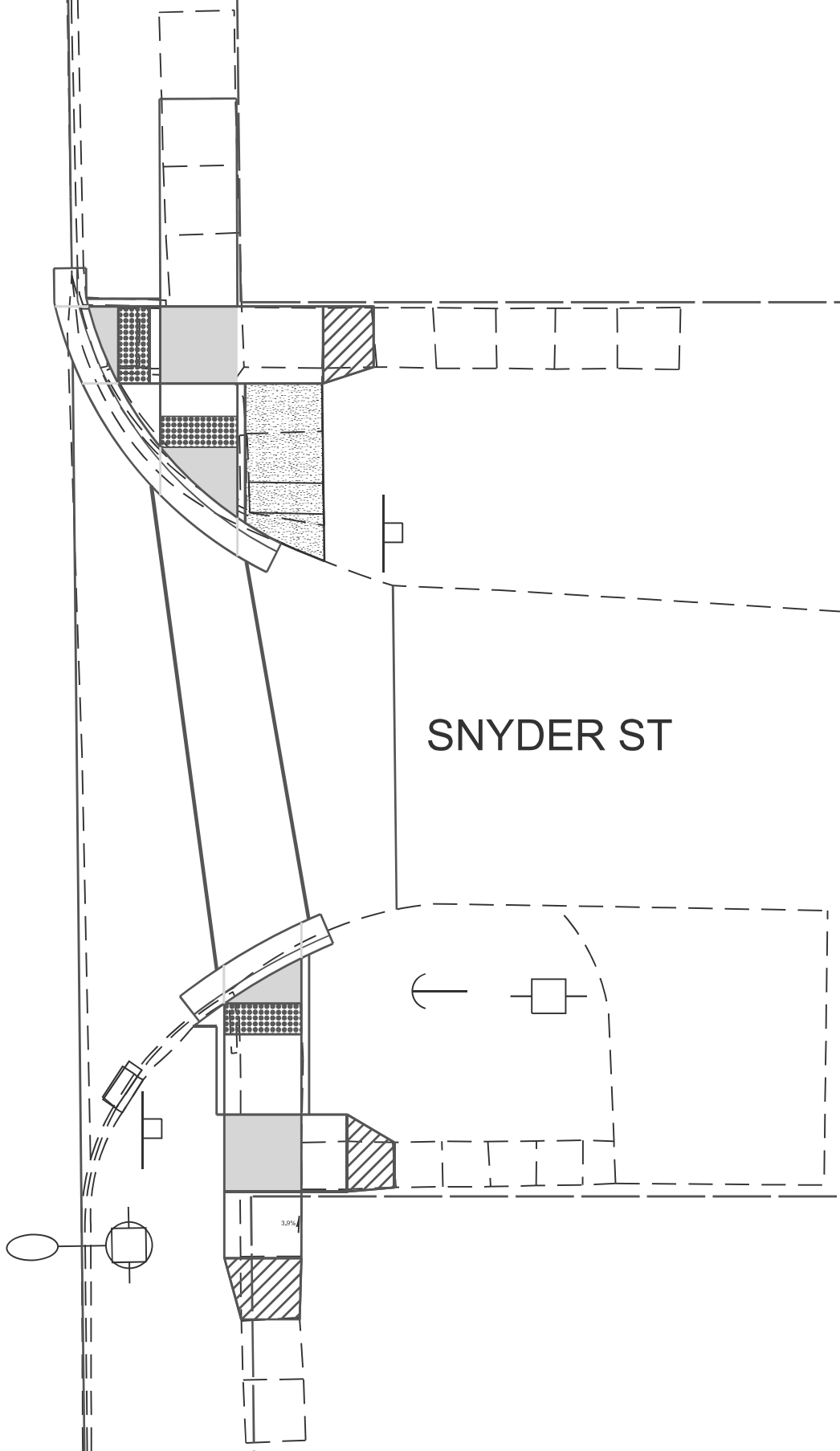
ADA PLAN SHEET
ROANE ST - SW QUADRANT

SCALE: SHEET OF 63 SHEETS STA. TO STA.

F.A.P. RTE.	SECTION	COUNTY	TOTAL SHEETS	SHEET NO.
762	(2.ZZ) RS-3	MOULTRIE	143	88
CONTRACT NO. 74829				
ILLINOIS FED. AID PROJECT				



122
IL-32



SNYDER ST

MODEL: Snyder ADA (Sheet)
FILE NAME: c:\pw\work\hille\ad10042009\ID774829-rlh-heads-5scale.dgn

USER NAME = jessica.hille	DESIGNED -	REVISED -
	DRAWN -	REVISED -
	CHECKED -	REVISED -
PLOT DATE = 3/12/2026	DATE -	REVISED -




STATE OF ILLINOIS
DEPARTMENT OF TRANSPORTATION

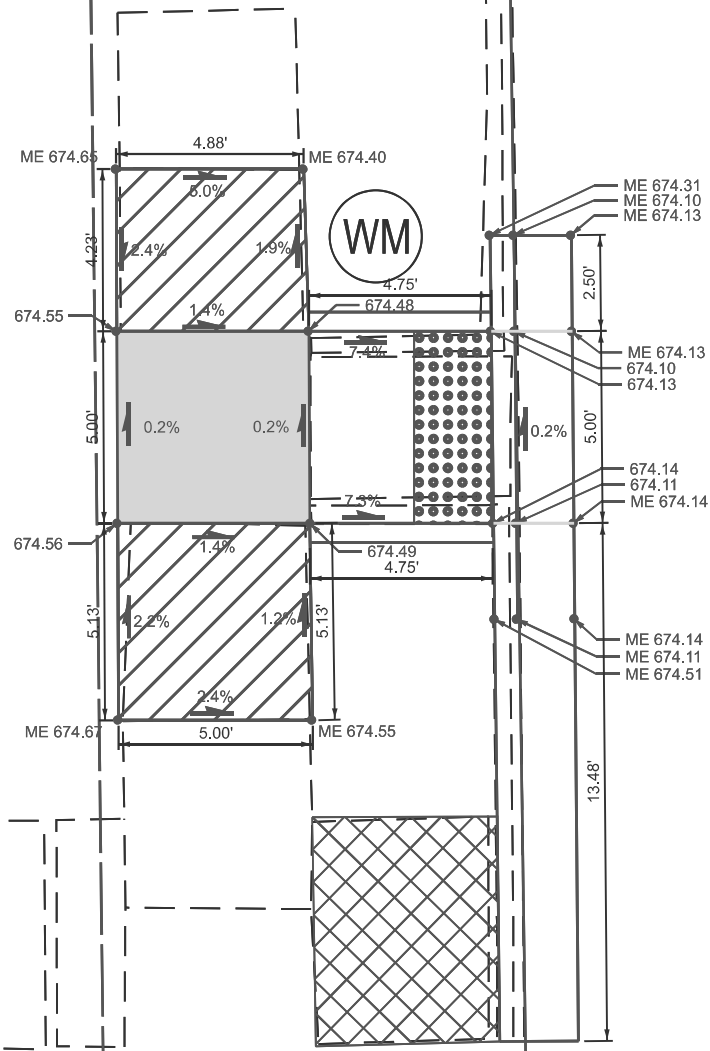
ADA PLAN SHEET
INTERSECTION OF IL-32 & SNYDER ST

SCALE: SHEET 89 OF 63 SHEETS STA. TO STA.

F.A.P. RTE.	SECTION	COUNTY	TOTAL SHEETS	SHEET NO.
762	(2.2Z) RS-3	MOULTRIE	143	89
CONTRACT NO. 74829				
ILLINOIS FED. AID PROJECT				

LEGEND

	TRANSITION PANEL
	SIDEWALK REMOVAL
	DETECTABLE WARNING



IL-32

MODEL: ADA Plan Sheets-25 (Sheet)
FILE NAME: c:\pw\work\wisc\hille\ad10042009\0774829-ah-heads-2.5scale.dgn

USER NAME = jessica.hille	DESIGNED -	REVISED -
	DRAWN -	REVISED -
	CHECKED -	REVISED -
PLOT DATE = 3/12/2026	DATE -	REVISED -

**STATE OF ILLINOIS
DEPARTMENT OF TRANSPORTATION**

**ADA PLAN SHEET
SNYDER ST - NW QUADRANT**

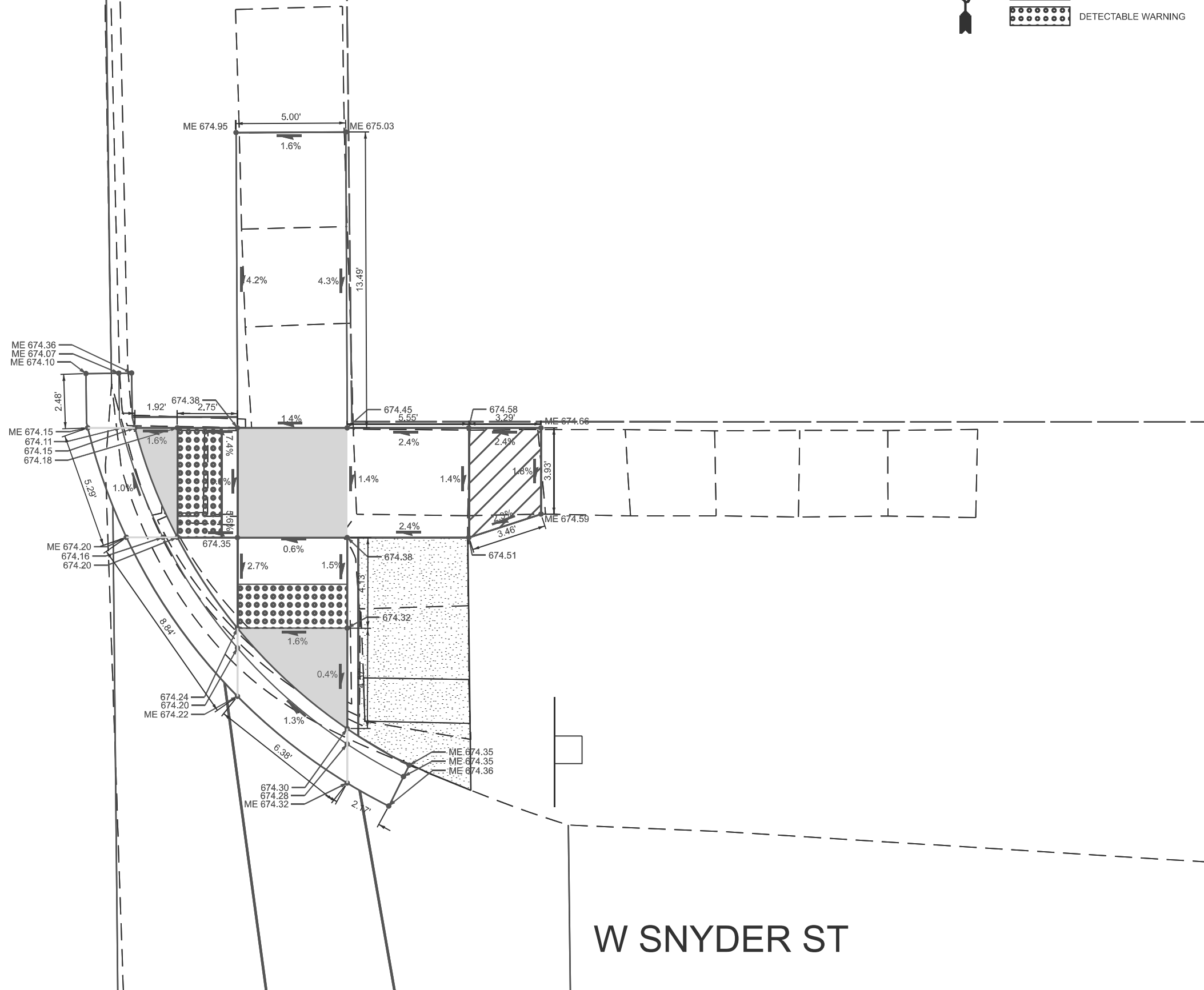
SCALE: SHEET OF 63 SHEETS STA. TO STA.

F.A.P. RTE.	SECTION	COUNTY	TOTAL SHEETS	SHEET NO.
762	(2.2Z) RS-3	MOULTRIE	143	90
CONTRACT NO. 74829				
ILLINOIS FED. AID PROJECT				



LEGEND	
	TRANSITION PANEL
	SIDEWALK REMOVAL
	DETECTABLE WARNING

IL-32



MODEL: ADA Plan Sheets-26 (Sheet)
 FILE NAME: c:\pwworking\hillej\1004209\1004209-1h-heads-2.5scale.dgn

USER NAME	= jessica.hille	DESIGNED	-	REVISED	-
DRAWN	-	REVISIONS	-	DATE	-
CHECKED	-	REVISIONS	-	DATE	-
PLOT DATE	= 3/12/2026	DATE	-	REVISED	-

STATE OF ILLINOIS
 DEPARTMENT OF TRANSPORTATION

ADA PLAN SHEET
 SNYDER ST - NE QUADRANT

SCALE: SHEET OF 63 SHEETS STA. TO STA.

F.A.P. RTE.	SECTION	COUNTY	TOTAL SHEETS	SHEET NO.
762	(2.22) RS-3	MOULTRIE	143	91
CONTRACT NO. 74829				
ILLINOIS FED. AID PROJECT				

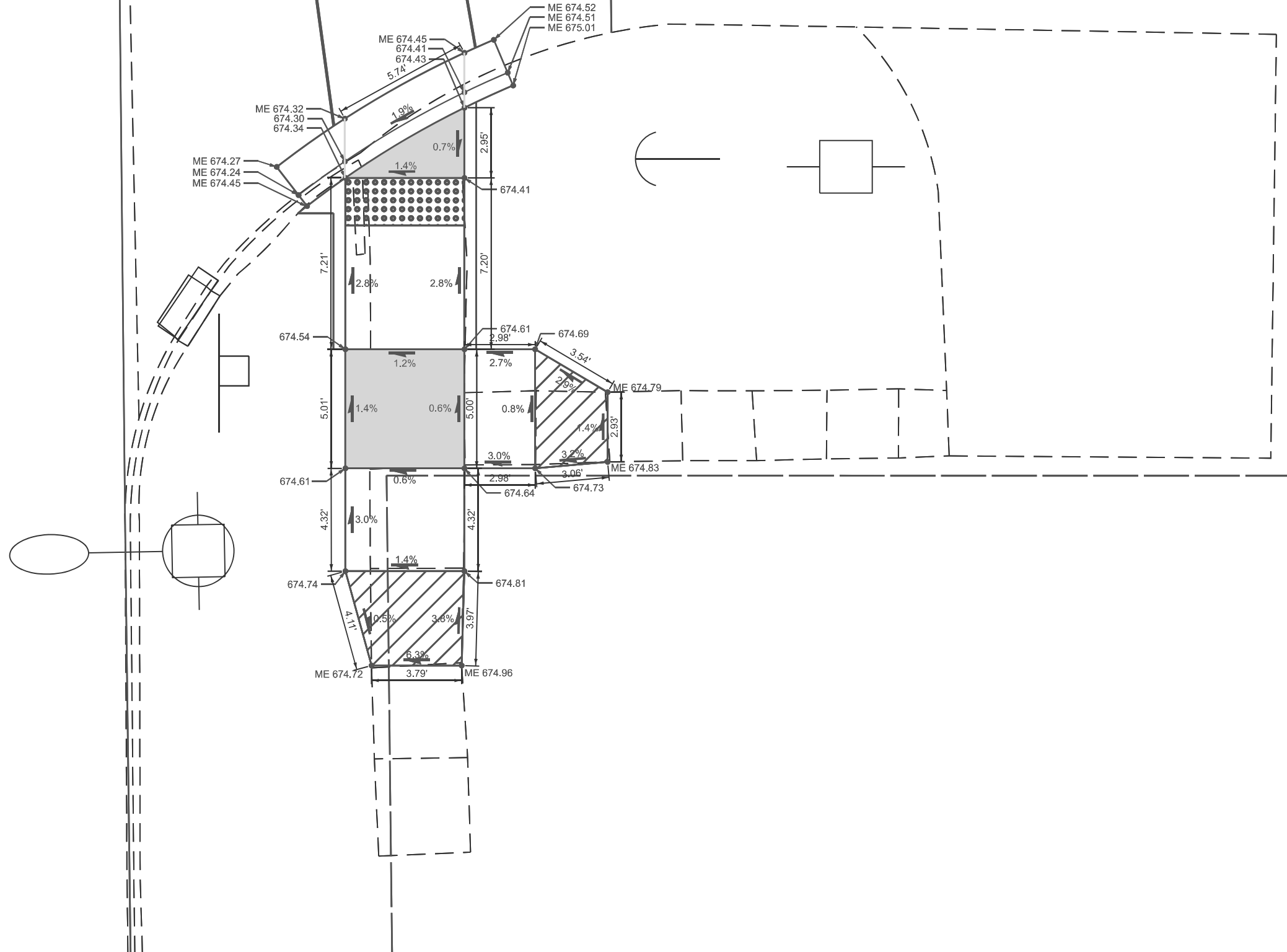
1222

IL-32

W SNYDER ST



LEGEND	
	TRANSITION PANEL
	SIDEWALK REMOVAL
	DETECTABLE WARNING



MODEL: ADA Plan Sheets-27 (Sheet)
 FILE NAME: c:\pwworking\hillejald\1004209\1004209-rt-heads-2.5scale.dgn

USER NAME = jessica.hille	DESIGNED -	REVISED -
	DRAWN -	REVISED -
	CHECKED -	REVISED -
PLOT DATE = 3/12/2026	DATE -	REVISED -

STATE OF ILLINOIS
DEPARTMENT OF TRANSPORTATION

ADA PLAN SHEET
SNYDER ST - SE QUADRANT

SCALE: SHEET OF 63 SHEETS STA. TO STA.

F.A.P. RTE.	SECTION	COUNTY	TOTAL SHEETS	SHEET NO.
762	(2.2Z) RS-3	MOULTRIE	143	92
CONTRACT NO. 74829				
ILLINOIS FED. AID PROJECT				



WM

EDEN ST

120+00

IL-32

MODEL: Eden ADA (Sheet)
FILE NAME: c:\pw\work\edst\hille\ad10042009\0774829-ht-heads-5scale.dgn

USER NAME = jessica.hille	DESIGNED -	REVISED -
	DRAWN -	REVISED -
	CHECKED -	REVISED -
PLOT DATE = 3/12/2026	DATE -	REVISED -




STATE OF ILLINOIS
DEPARTMENT OF TRANSPORTATION

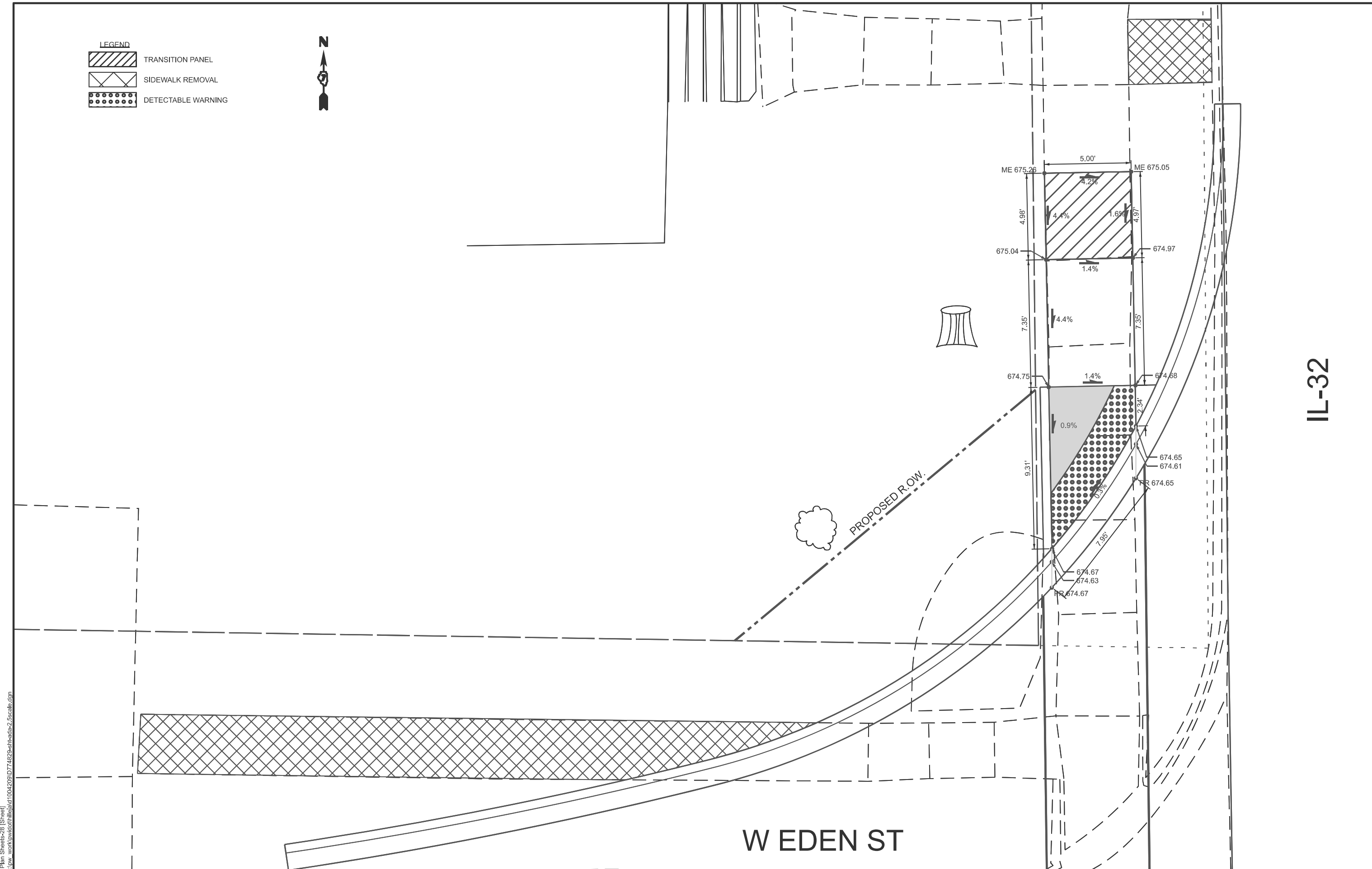
ADA PLAN SHEET
INTERSECTION OF IL-32 & EDEN ST

SCALE: SHEET 93 OF 63 SHEETS STA. TO STA.

F.A.P. RTE.	SECTION	COUNTY	TOTAL SHEETS	SHEET NO.
762	(2.2Z) RS-3	MOULTRIE	143	93
CONTRACT NO. 74829				
ILLINOIS FED. AID PROJECT				

LEGEND

	TRANSITION PANEL
	SIDEWALK REMOVAL
	DETECTABLE WARNING



IL-32

MODEL: ADA Plan Sheets-28 (Sheet)
 FILE NAME: c:\pwworking\hillead\10042009\0774829-shh\hade-2.5scale.dgn

USER NAME = jessica.hille	DESIGNED -	REVISED -
	DRAWN -	REVISED -
	CHECKED -	REVISED -
PLOT DATE = 3/12/2026	DATE -	REVISED -

**STATE OF ILLINOIS
 DEPARTMENT OF TRANSPORTATION**

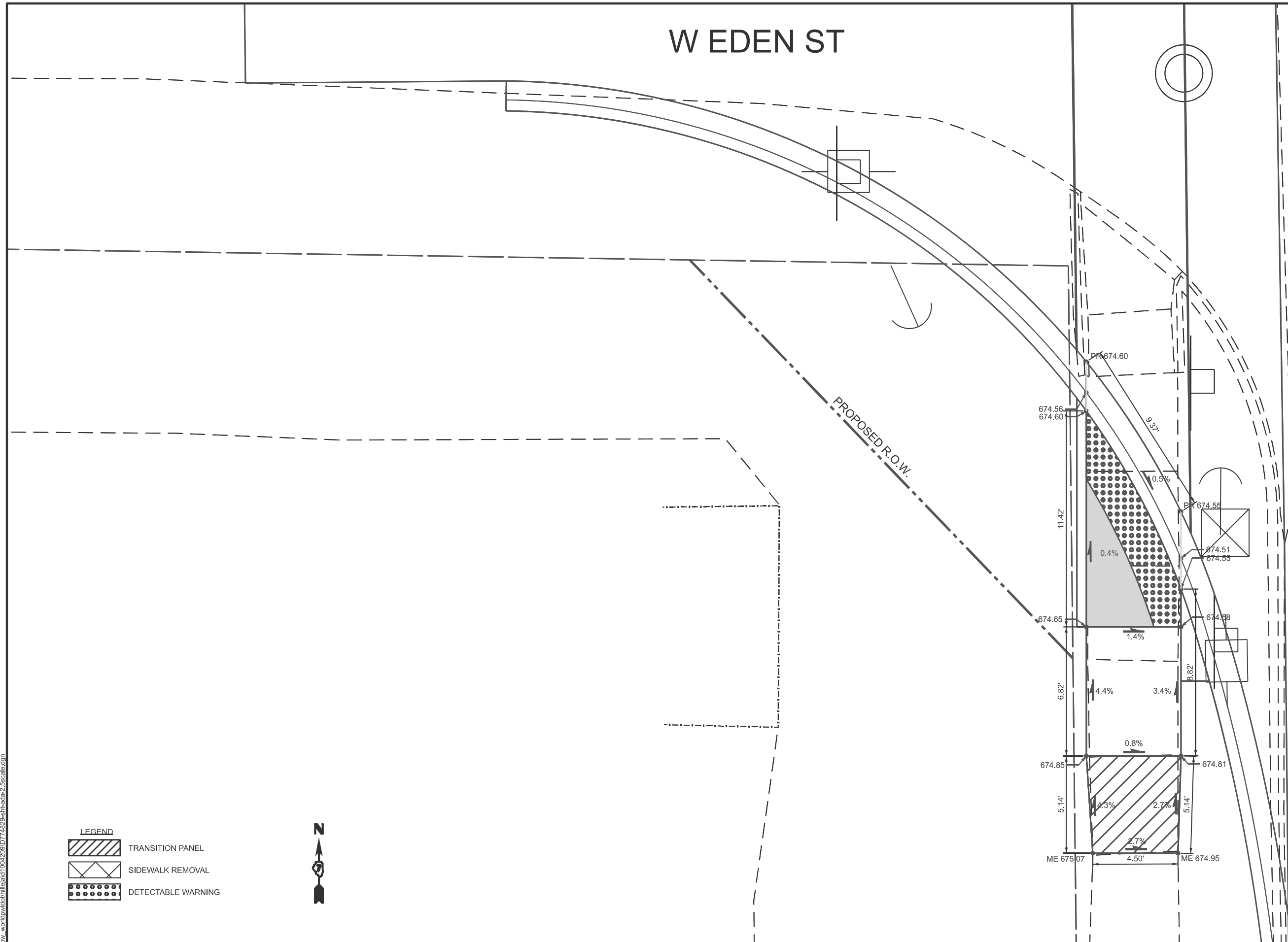
**ADA PLAN SHEET
 EDEN ST - NW QUADRANT**

SCALE: SHEET OF 63 SHEETS STA. TO STA.

F.A.P. RTE.	SECTION	COUNTY	TOTAL SHEETS	SHEET NO.
762	(2.22) RS-3	MOULTRIE	143	94
CONTRACT NO. 74829				
ILLINOIS FED. AID PROJECT				

W EDEN ST

IL-32



LEGEND

	TRANSITION PANEL
	SIDEWALK REMOVAL
	DETECTABLE WARNING



MODEL: ADA Plan Sheets-29 [Sheet]
FILE NAME: c:\pwworking\hillej\10042009\10042009\10042009-11h-heads-2.5scale.dgn

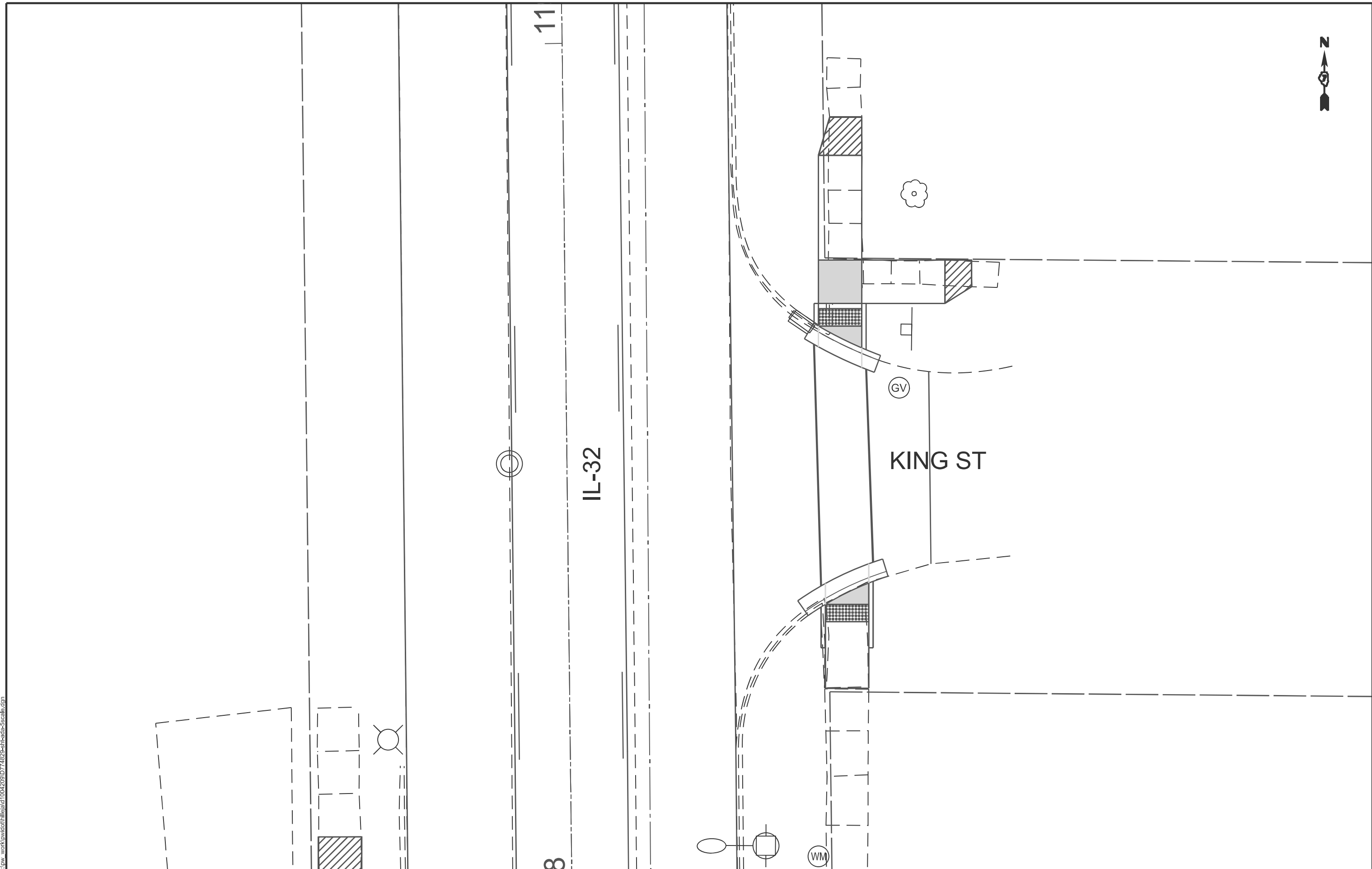
USER NAME = jessica.hille	DESIGNED -	REVISED -
	DRAWN -	REVISED -
	CHECKED -	REVISED -
PLOT DATE = 3/12/2026	DATE -	REVISED -

**STATE OF ILLINOIS
DEPARTMENT OF TRANSPORTATION**

**ADA PLAN SHEET
EDEN ST - SW QUADRANT**

SCALE: SHEET OF 63 SHEETS STA. TO STA.

F.A.P. RTE. 762	SECTION (2.2Z) RS-3	COUNTY MOULTRIE	TOTAL SHEETS 143	SHEET NO. 95
CONTRACT NO. 74829				
ILLINOIS FED. AID PROJECT				



11

IL-32

KING ST

GV

WM

8

MODEL: King ADA [Sheet]
FILE NAME: c:\pw\work\wv\hille\ad1004209\ID774829-ah-heads-5scale.dgn

USER NAME = jessica.hille	DESIGNED -	REVISED -
	DRAWN -	REVISED -
	CHECKED -	REVISED -
PLOT DATE = 3/12/2026	DATE -	REVISED -

**STATE OF ILLINOIS
DEPARTMENT OF TRANSPORTATION**




**ADA PLAN SHEET
INTERSECTION OF IL-32 & KING ST**

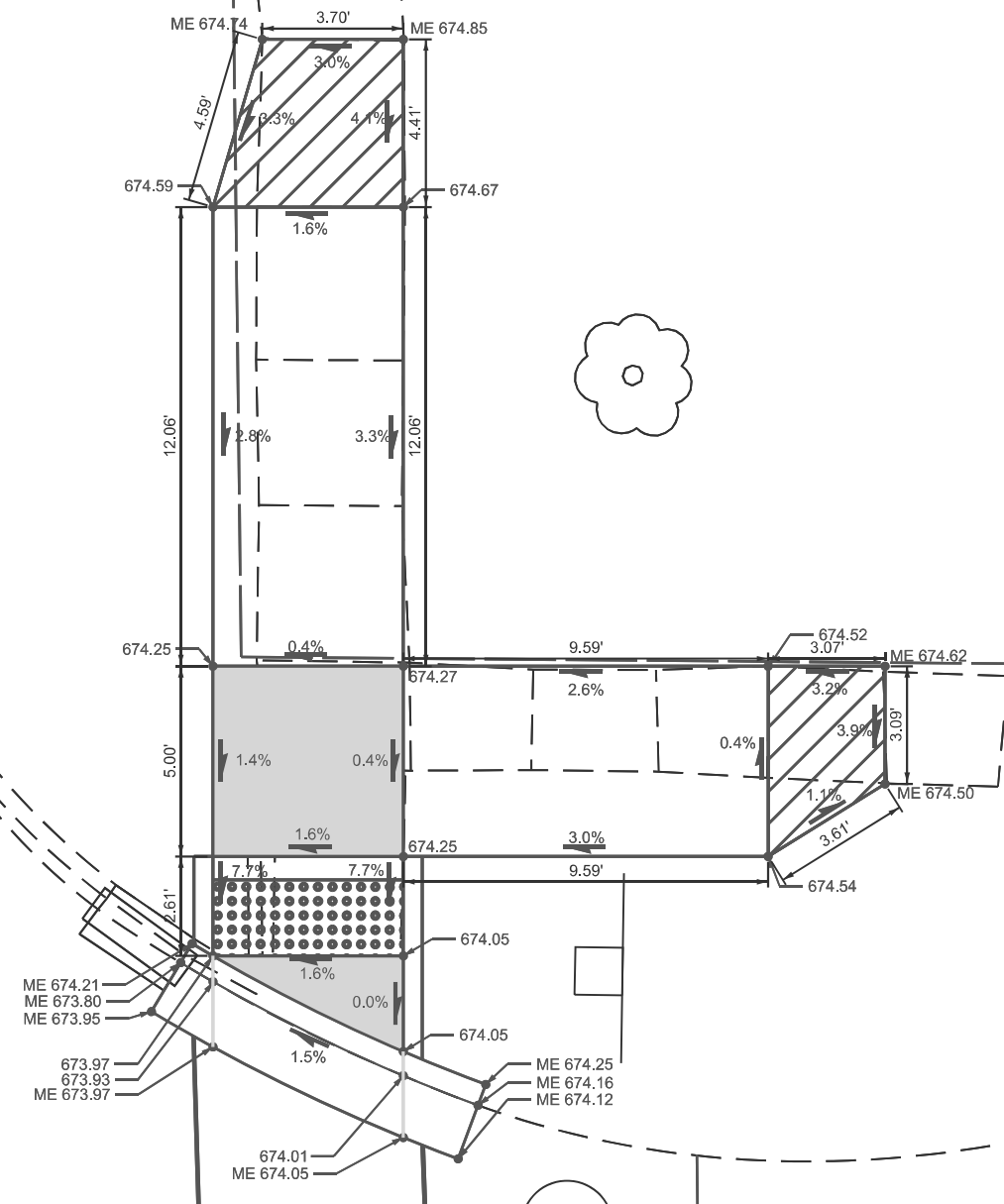
SCALE: SHEET 96 OF 63 SHEETS STA. TO STA.

F.A.P. RTE.	SECTION	COUNTY	TOTAL SHEETS	SHEET NO.
762	(2.2Z) RS-3	MOULTRIE	143	96
CONTRACT NO. 74829				
ILLINOIS FED. AID PROJECT				

IL-32



LEGEND	
	TRANSITION PANEL
	SIDEWALK REMOVAL
	DETECTABLE WARNING



MODEL: ADA Plan Sheets-30 (Sheet)
 FILE NAME: c:\pwworking\hillejald10042009\0774829-shh\hds-2.5scale.dgn

USER NAME = jessica.hille	DESIGNED -	REVISED -
	DRAWN -	REVISED -
	CHECKED -	REVISED -
PLOT DATE = 3/12/2026	DATE -	REVISED -

STATE OF ILLINOIS
DEPARTMENT OF TRANSPORTATION

ADA PLAN SHEET
KING ST - NE QUADRANT

SCALE: SHEET OF 63 SHEETS STA. TO STA.




F.A.P. RTE.	SECTION	COUNTY	TOTAL SHEETS	SHEET NO.
762	(2.2Z) RS-3	MOULTRIE	143	97
CONTRACT NO. 74829				
ILLINOIS FED. AID PROJECT				

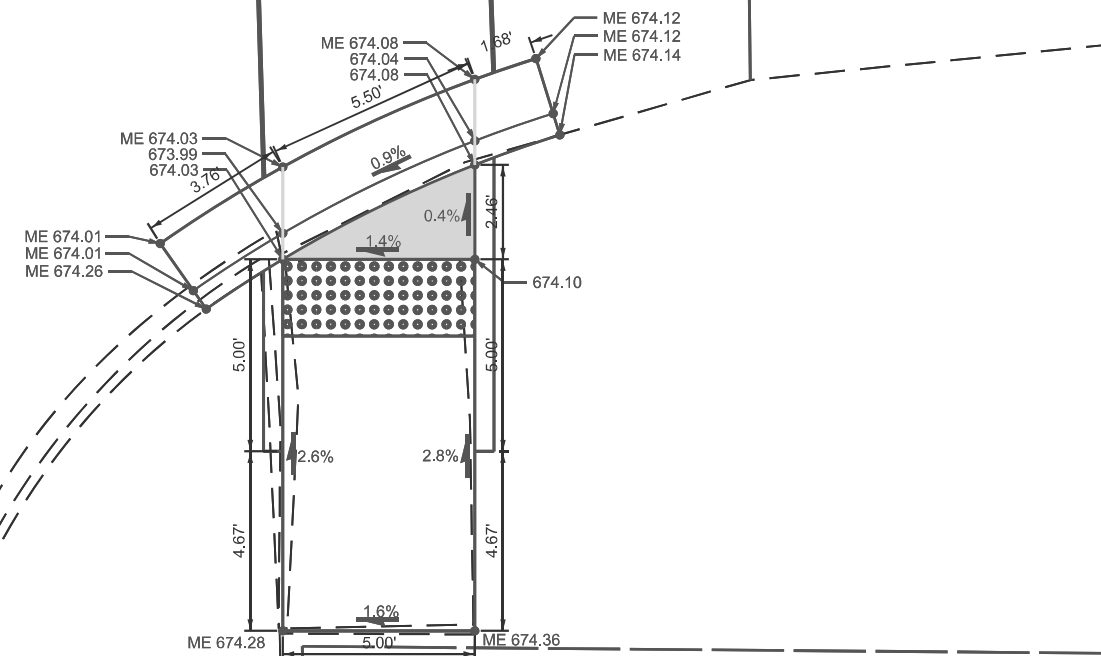
GV

W KING ST

IL-32

LEGEND

-  TRANSITION PANEL
-  SIDEWALK REMOVAL
-  DETECTABLE WARNING



MODEL: ADA Plan Sheets-31 [Sheet]
FILE NAME: c:\pwworking\hillejald1004209\0774829-rlh\ade-2.5scale.dgn

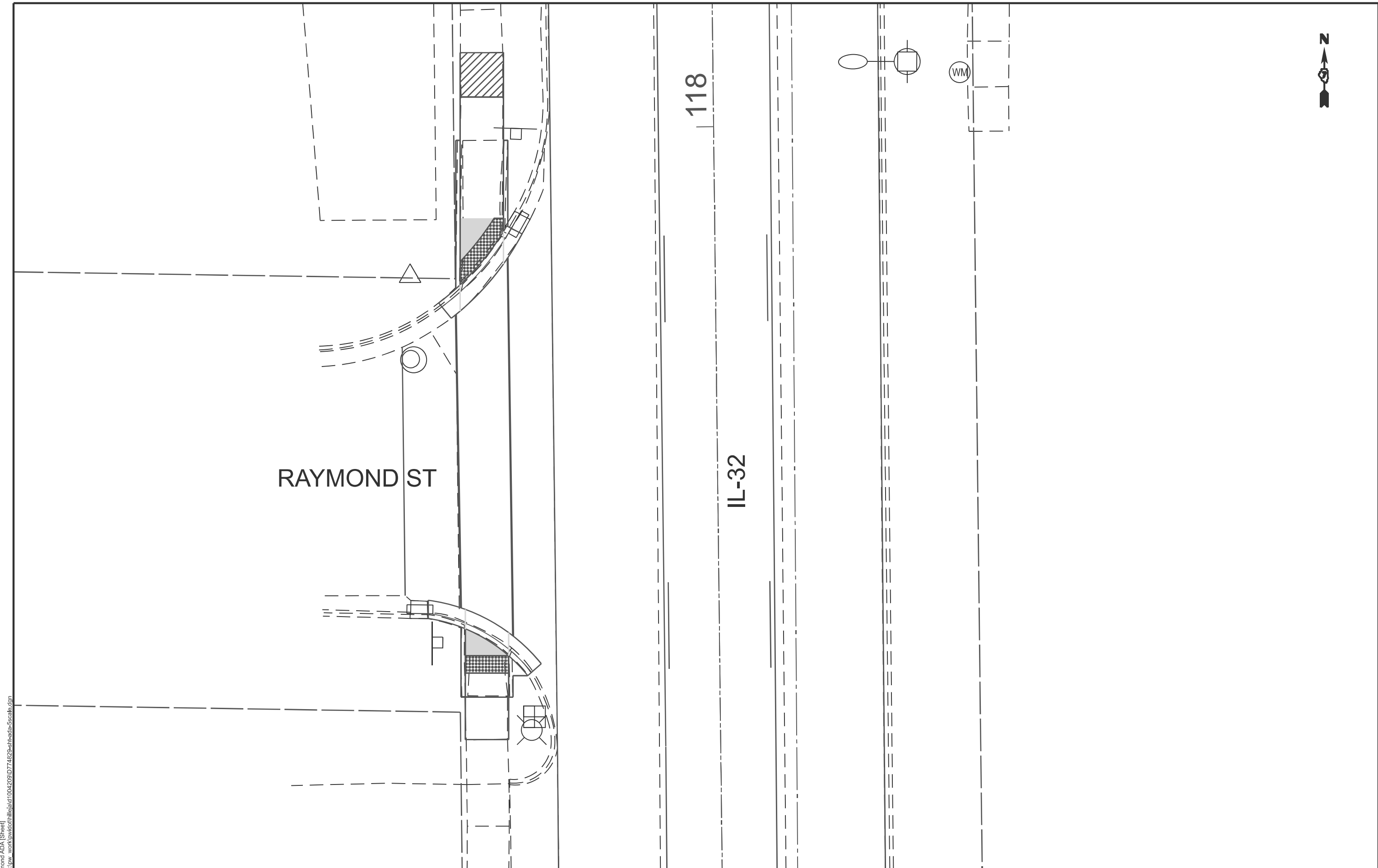
USER NAME = jessica.hille	DESIGNED -	REVISED -
	DRAWN -	REVISED -
	CHECKED -	REVISED -
PLOT DATE = 3/12/2026	DATE -	REVISED -

STATE OF ILLINOIS
DEPARTMENT OF TRANSPORTATION

ADA PLAN SHEET
KING ST - SE QUADRANT

SCALE: SHEET OF 63 SHEETS STA. TO STA.

F.A.P. RTE.	SECTION	COUNTY	TOTAL SHEETS	SHEET NO.
762	(2.22) RS-3	MOULTRIE	143	98
CONTRACT NO. 74829				
ILLINOIS FED. AID PROJECT				



RAYMOND ST

118

IL-32

MODEL: Raymond ADA (Sheet)
FILE NAME: c:\pw\work\visio\hille\ad1004209\ID774829-rlh-heads-5scale.dgn

USER NAME = jessica.hille	DESIGNED -	REVISED -
	DRAWN -	REVISED -
	CHECKED -	REVISED -
PLOT DATE = 3/12/2026	DATE -	REVISED -




STATE OF ILLINOIS
DEPARTMENT OF TRANSPORTATION

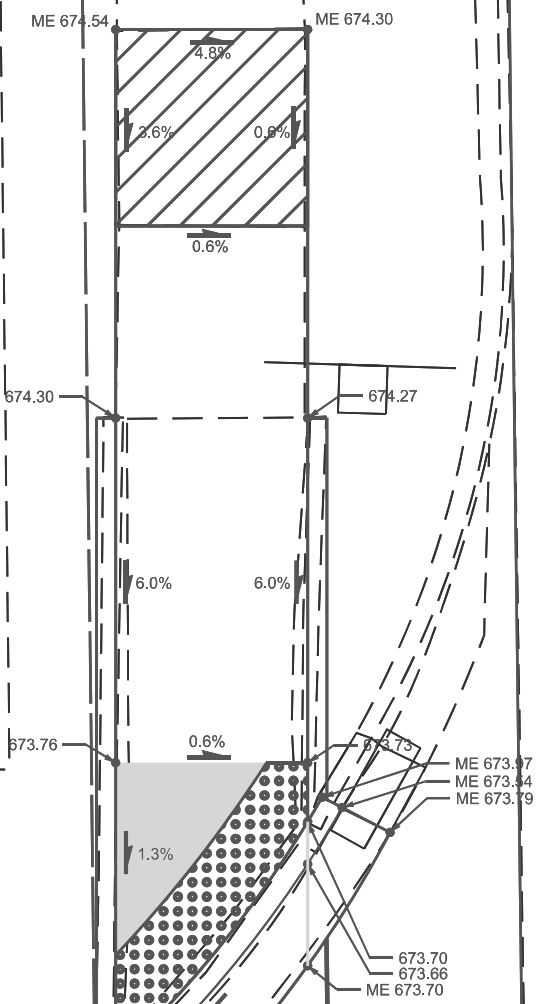
ADA PLAN SHEET
INTERSECTION OF IL-32 & RAYMOND ST

SCALE: SHEET 99 OF 63 SHEETS STA. TO STA.

F.A.P. RTE.	SECTION	COUNTY	TOTAL SHEETS	SHEET NO.
762	(2.2Z) RS-3	MOULTRIE	143	99
CONTRACT NO. 74829				
ILLINOIS FED. AID PROJECT				

LEGEND

	TRANSITION PANEL
	SIDEWALK REMOVAL
	DETECTABLE WARNING



W RAYMOND ST

IL-32

118

MODEL: ADA Plan Sheets-32 [Sheet]
FILE NAME: c:\pwworking\jshille\10042009\10042009-11h\hade-2.5scale.dgn

USER NAME = jessica.hille	DESIGNED -	REVISED -
	DRAWN -	REVISED -
	CHECKED -	REVISED -
PLOT DATE = 3/12/2026	DATE -	REVISED -




STATE OF ILLINOIS
DEPARTMENT OF TRANSPORTATION

ADA PLAN SHEET
RAYMOND ST - NW QUADRANT

SCALE: SHEET OF 63 SHEETS STA. TO STA.

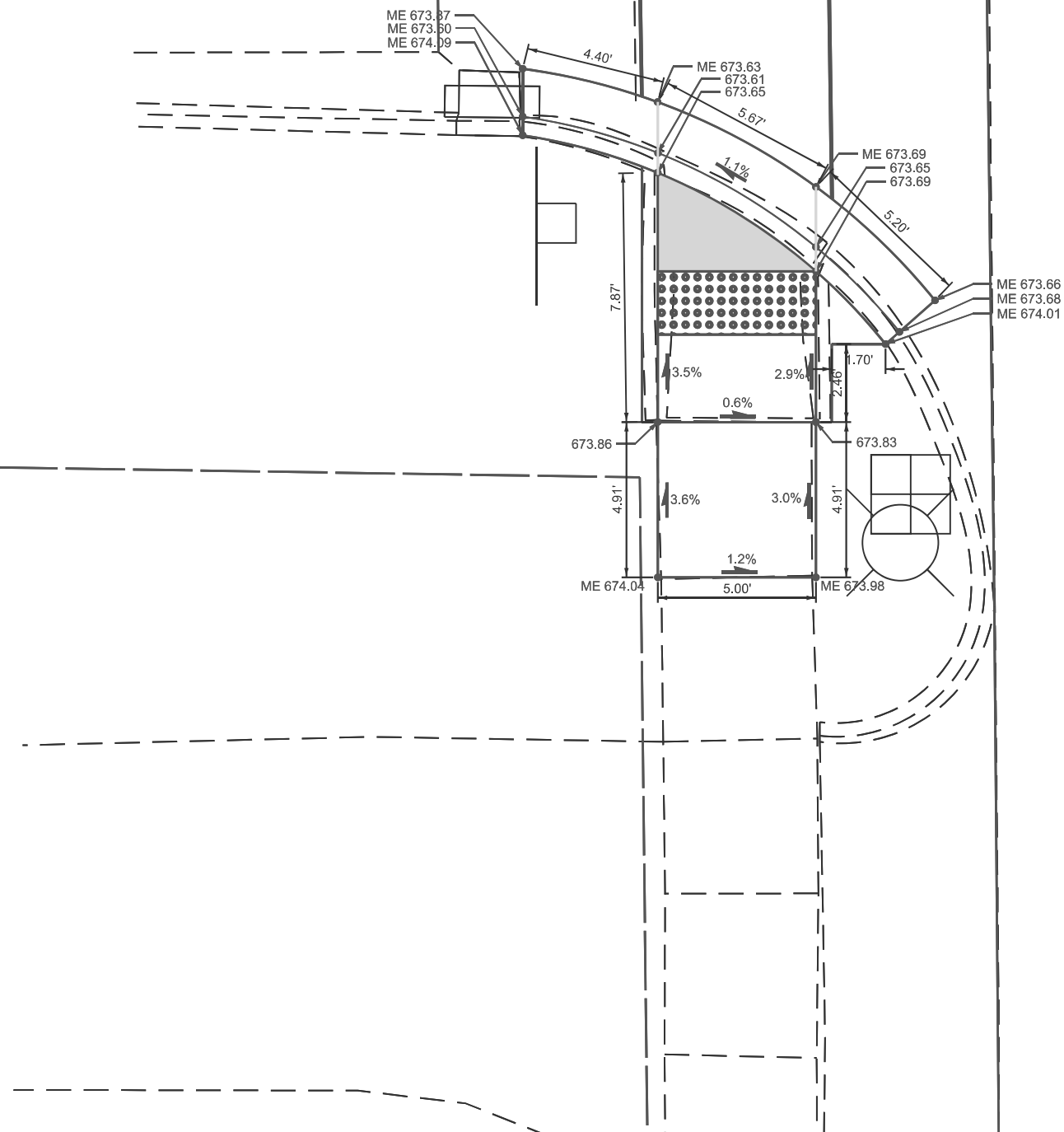
F.A.P. RTE.	SECTION	COUNTY	TOTAL SHEETS	SHEET NO.
762	(2.ZZ) RS-3	MOULTRIE	143	100
CONTRACT NO. 74829				
ILLINOIS FED. AID PROJECT				

LEGEND

	TRANSITION PANEL
	SIDEWALK REMOVAL
	DETECTABLE WARNING



W RAYMOND ST



IL-32

MODEL: ADA Plan Sheets-33 (Sheet)
FILE NAME: c:\pw\work\wisc\hille\ad10042009\0774829-ah-heads-2.5scale.dgn

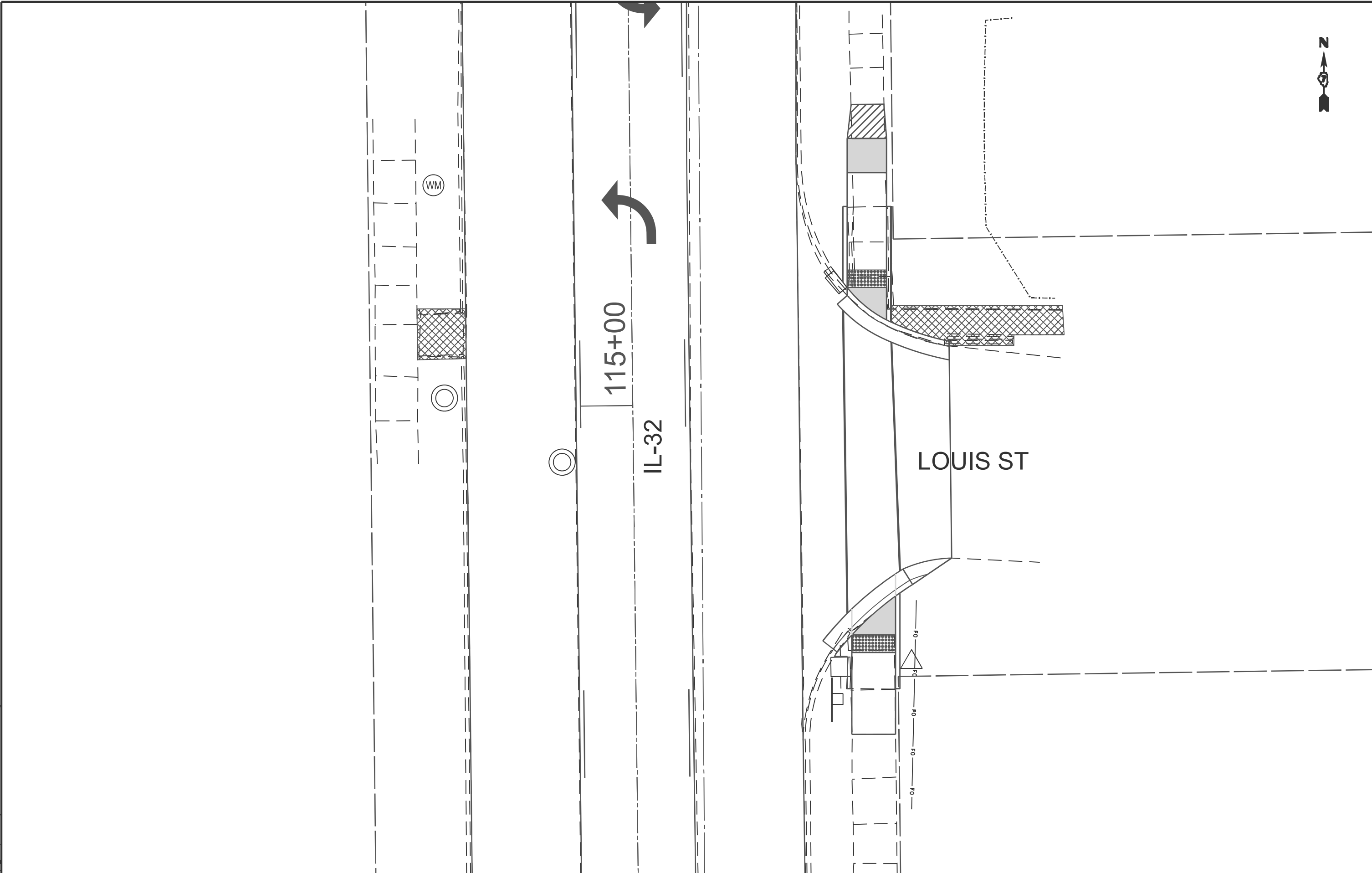
USER NAME = jessica.hille	DESIGNED -	REVISED -
	DRAWN -	REVISED -
	CHECKED -	REVISED -
PLOT DATE = 3/12/2026	DATE -	REVISED -

**STATE OF ILLINOIS
DEPARTMENT OF TRANSPORTATION**

**ADA PLAN SHEET
RAYMOND ST - SW QUADRANT**

SCALE: SHEET OF 63 SHEETS STA. TO STA.

F.A.P. RTE.	SECTION	COUNTY	TOTAL SHEETS	SHEET NO.
762	(2.2Z) RS-3	MOULTRIE	143	101
CONTRACT NO. 74829				
ILLINOIS FED. AID PROJECT				



MODEL: Louis ADA (Sheet)
 FILE NAME: c:\pw\work\ada\hille\ad1004209\0774829-ah-heads-5scale.dgn

USER NAME = jessica.hille	DESIGNED -	REVISED -
	DRAWN -	REVISED -
	CHECKED -	REVISED -
PLOT DATE = 3/12/2026	DATE -	REVISED -




**STATE OF ILLINOIS
 DEPARTMENT OF TRANSPORTATION**

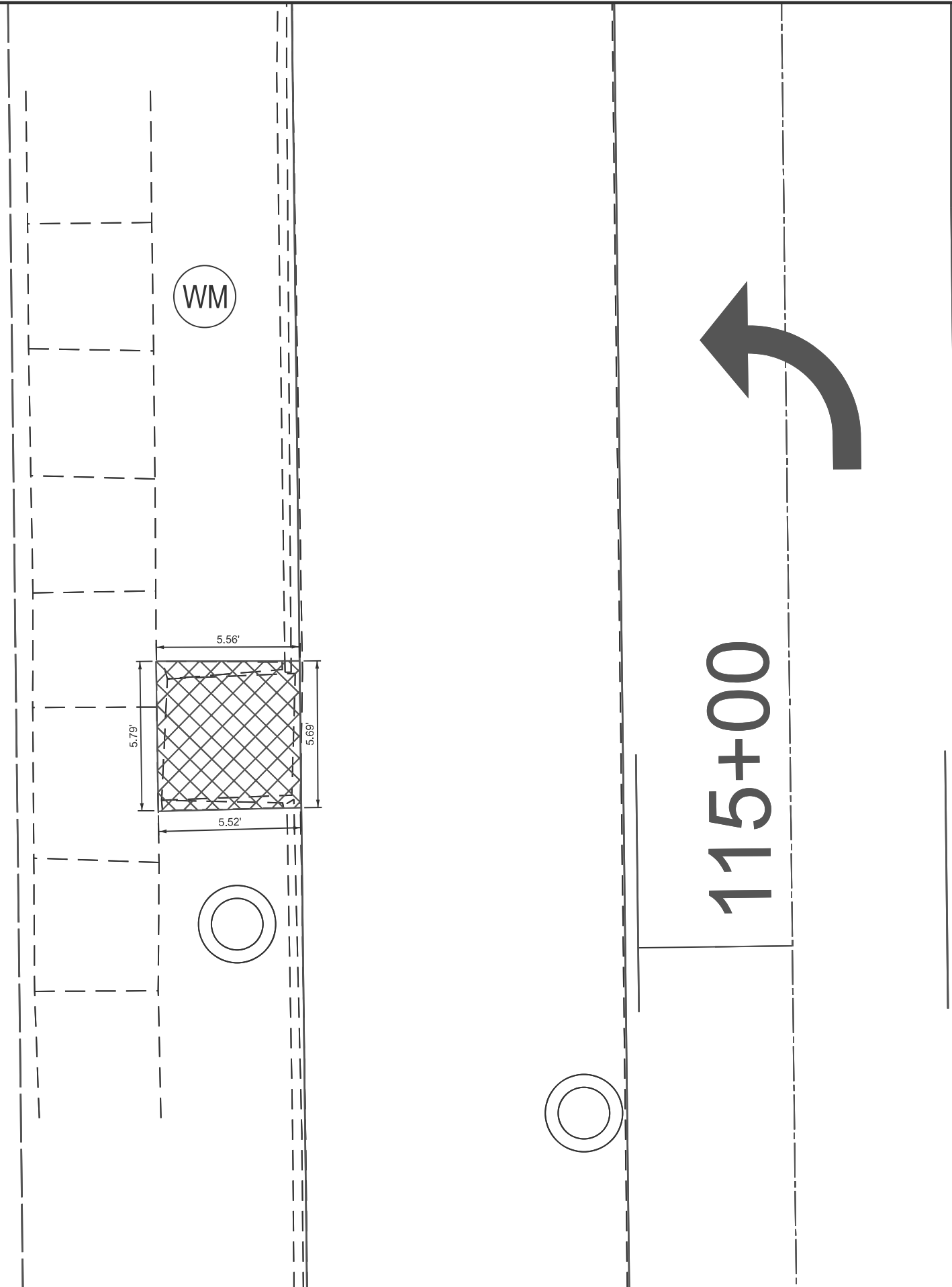
**ADA PLAN SHEET
 INTERSECTION OF IL-32 & LOUIS ST**

SCALE: SHEET 102 OF 63 SHEETS STA. TO STA.

F.A.P. RTE.	SECTION	COUNTY	TOTAL SHEETS	SHEET NO.
762	(2.2Z) RS-3	MOULTRIE	143	102
CONTRACT NO. 74829				
ILLINOIS FED. AID PROJECT				

LEGEND

	TRANSITION PANEL
	SIDEWALK REMOVAL
	DETECTABLE WARNING



MODEL: ADA Plan Sheets-34 [Sheet]
 FILE NAME: c:\pw\work\wis\hille\ad10042009\ID74829-nh-heads-2.5scale.dgn

USER NAME = jessica.hille	DESIGNED -	REVISED -
	DRAWN -	REVISED -
	CHECKED -	REVISED -
PLOT DATE = 3/12/2026	DATE -	REVISED -

**STATE OF ILLINOIS
 DEPARTMENT OF TRANSPORTATION**

**ADA PLAN SHEET
 LOUIS ST - NW QUADRANT**

SCALE: SHEET OF 63 SHEETS STA. TO STA.

F.A.P. RTE.	SECTION	COUNTY	TOTAL SHEETS	SHEET NO.
762	(2.2Z) RS-3	MOULTRIE	143	103
CONTRACT NO. 74829				
ILLINOIS FED. AID PROJECT				




MODEL: ADA Plan Sheets-35 (Sheet)
 FILE NAME: c:\pwworking\hillejald1004209\ID774829-rlh\hade-2.5scale.dgn

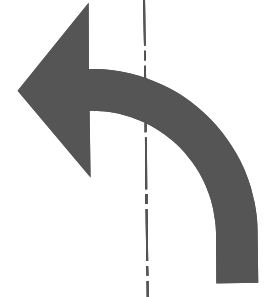

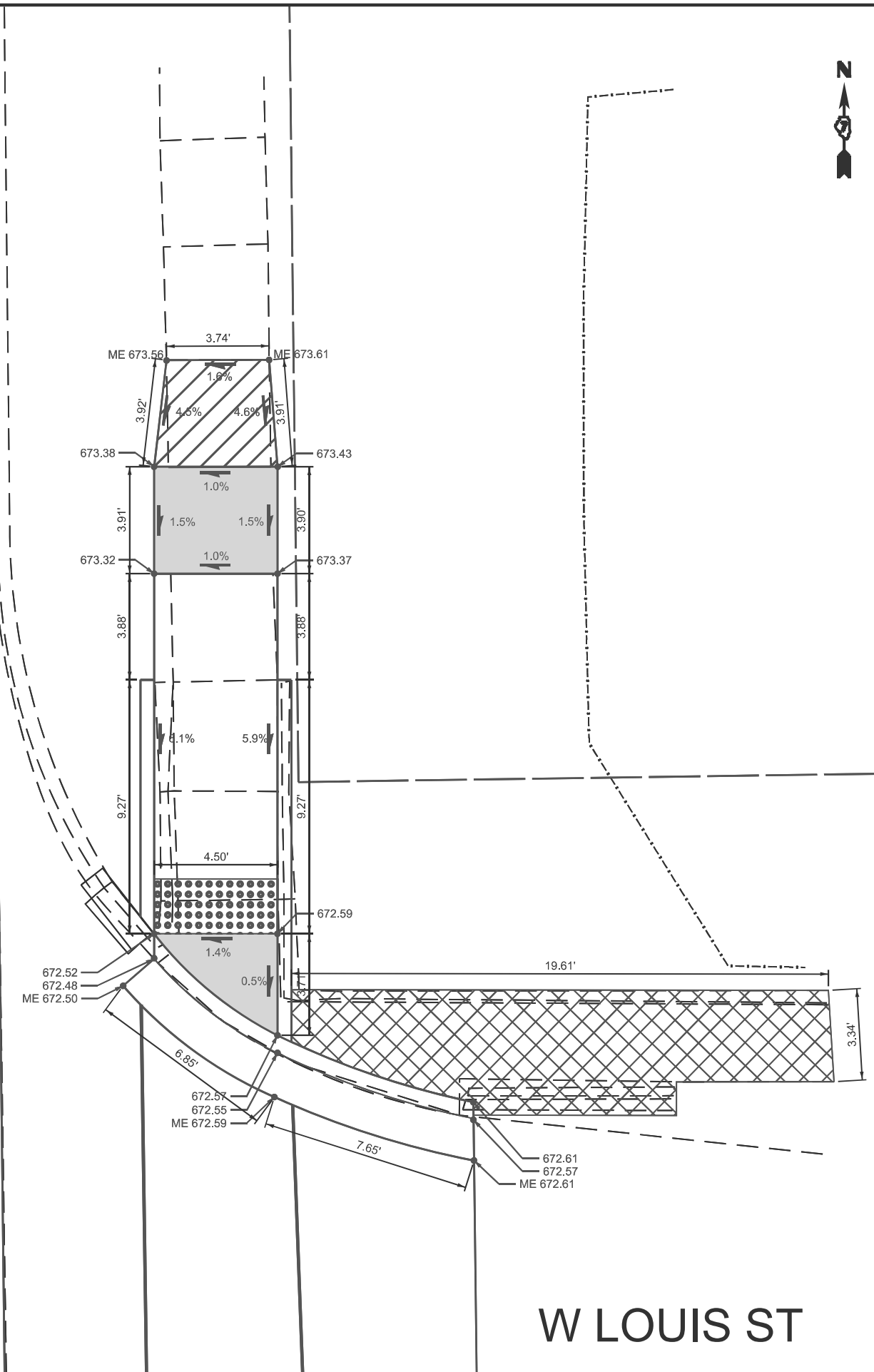
115+00

IL-32

W LOUIS ST



LEGEND	
	TRANSITION PANEL
	SIDWALK REMOVAL
	DETECTABLE WARNING



USER NAME	= jessica.hille	DESIGNED	-	REVISED	-
DRAWN	-	REVISIONS	-	REVISIONS	-
CHECKED	-	REVISIONS	-	REVISIONS	-
DATE	-	REVISIONS	-	REVISIONS	-
PLOT DATE	= 3/12/2026	DATE	-	REVISIONS	-

STATE OF ILLINOIS
 DEPARTMENT OF TRANSPORTATION

ADA PLAN SHEET
 LOUIS ST - NE QUADRANT

SCALE: SHEET OF 63 SHEETS STA. TO STA.

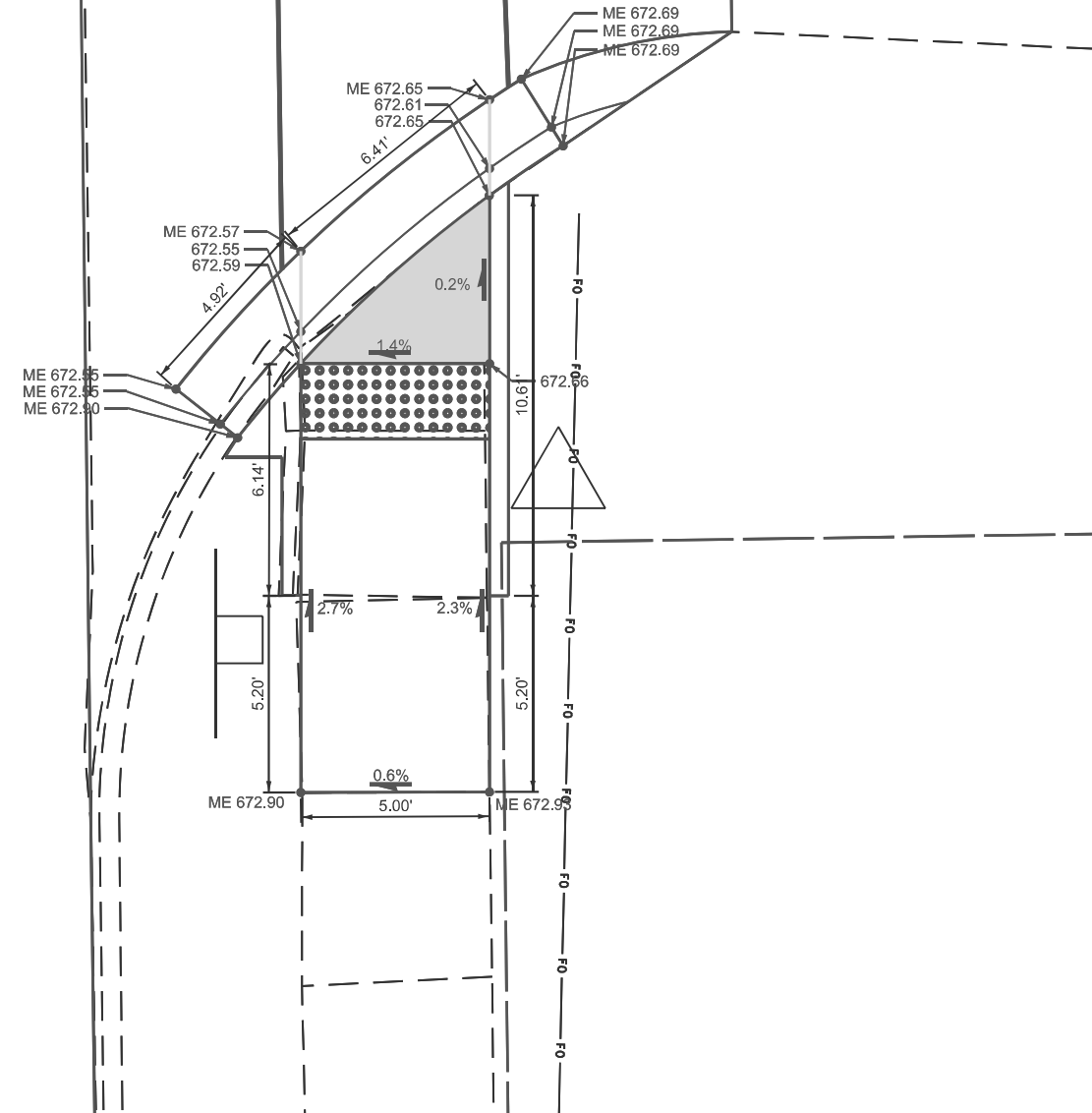
F.A.P. RTE.	SECTION	COUNTY	TOTAL SHEETS	SHEET NO.
762	(2.2Z) RS-3	MOULTRIE	143	104
CONTRACT NO. 74829				
ILLINOIS FED. AID PROJECT				

W LOUIS ST



LEGEND	
	TRANSITION PANEL
	SIDEWALK REMOVAL
	DETECTABLE WARNING

IL-32



MODEL: ADA Plan Sheets-36 (Sheet)
FILE NAME: c:\pwworking\jhill\1004209\1004209-11h-head-2.5scale.dgn

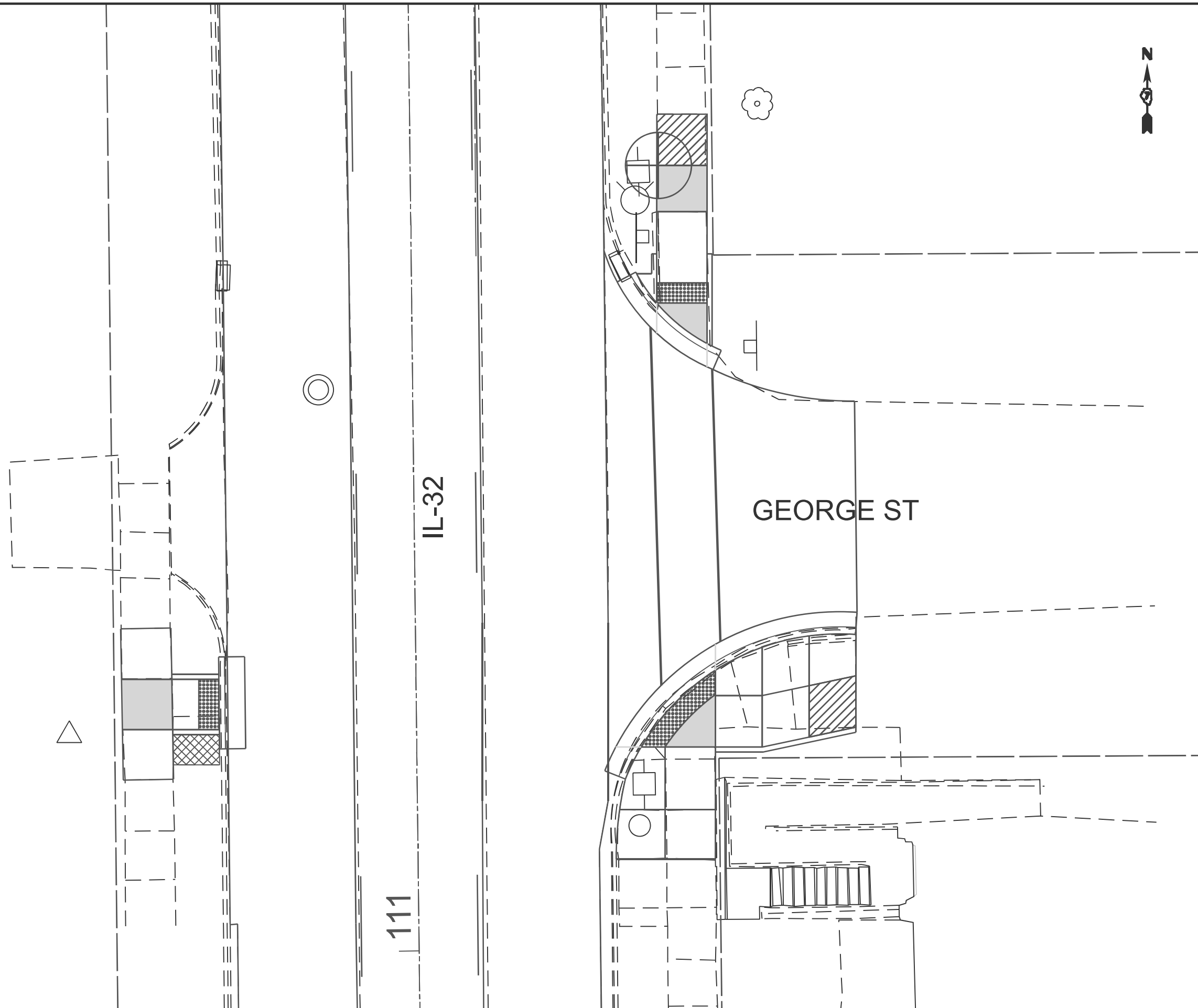
USER NAME = jessica.hille	DESIGNED -	REVISED -
	DRAWN -	REVISED -
	CHECKED -	REVISED -
PLOT DATE = 3/12/2026	DATE -	REVISED -

STATE OF ILLINOIS
DEPARTMENT OF TRANSPORTATION

ADA PLAN SHEET
LOUIS ST - SE QUADRANT

SCALE: SHEET OF 63 SHEETS STA. TO STA.

F.A.P. RTE.	SECTION	COUNTY	TOTAL SHEETS	SHEET NO.
762	(2.2Z) RS-3	MOULTRIE	143	105
CONTRACT NO. 74829				
ILLINOIS FED. AID PROJECT				



IL-32

GEORGE ST

111

MODEL: George St (Sheet)
FILE NAME: c:\p\work\hille\hille\ad1004209\0774829-rlh\hille-5scale.dgn

USER NAME = jessica.hille	DESIGNED -	REVISED -
	DRAWN -	REVISED -
	CHECKED -	REVISED -
PLOT DATE = 3/12/2026	DATE -	REVISED -




STATE OF ILLINOIS
DEPARTMENT OF TRANSPORTATION

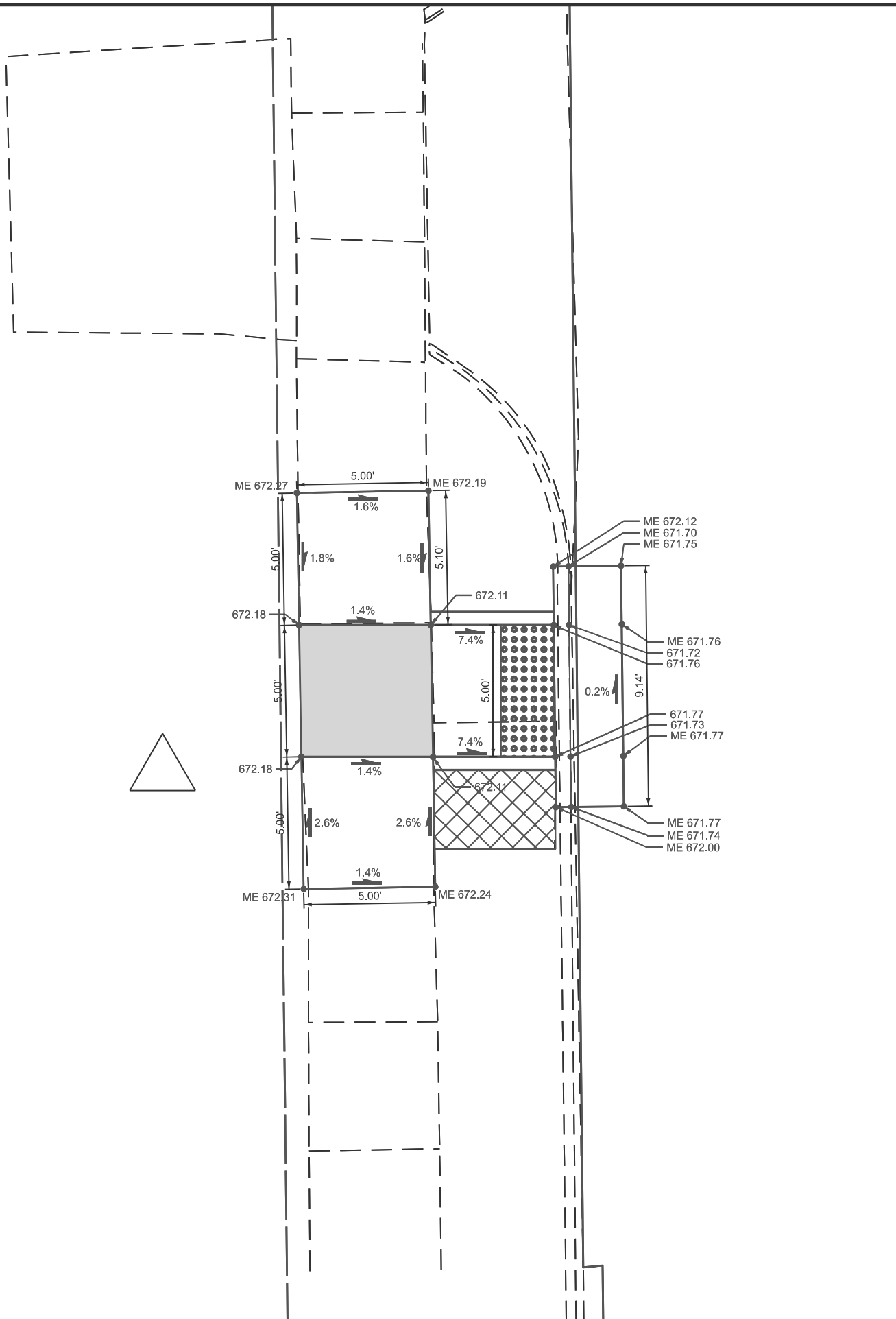
ADA PLAN SHEET
INTERSECTION OF IL-32 & GEORGE ST

SCALE: SHEET 106 OF 63 SHEETS STA. TO STA.

F.A.P. RTE.	SECTION	COUNTY	TOTAL SHEETS	SHEET NO.
762	(2.2Z) RS-3	MOULTRIE	143	106
CONTRACT NO. 74829				
ILLINOIS FED. AID PROJECT				

LEGEND

	TRANSITION PANEL
	SIDEWALK REMOVAL
	DETECTABLE WARNING



111

IL-32

MODEL: ADA Plan Sheets-38 (Sheet)
FILE NAME: c:\pwworking\hillejald1004209\0774829-rlh\ade-2.5scale.dgn

USER NAME = jessica.hille	DESIGNED -	REVISED -
	DRAWN -	REVISED -
	CHECKED -	REVISED -
PLOT DATE = 3/12/2026	DATE -	REVISED -

**STATE OF ILLINOIS
DEPARTMENT OF TRANSPORTATION**

**ADA PLAN SHEET
GEORGE ST - NW QUADRANT**

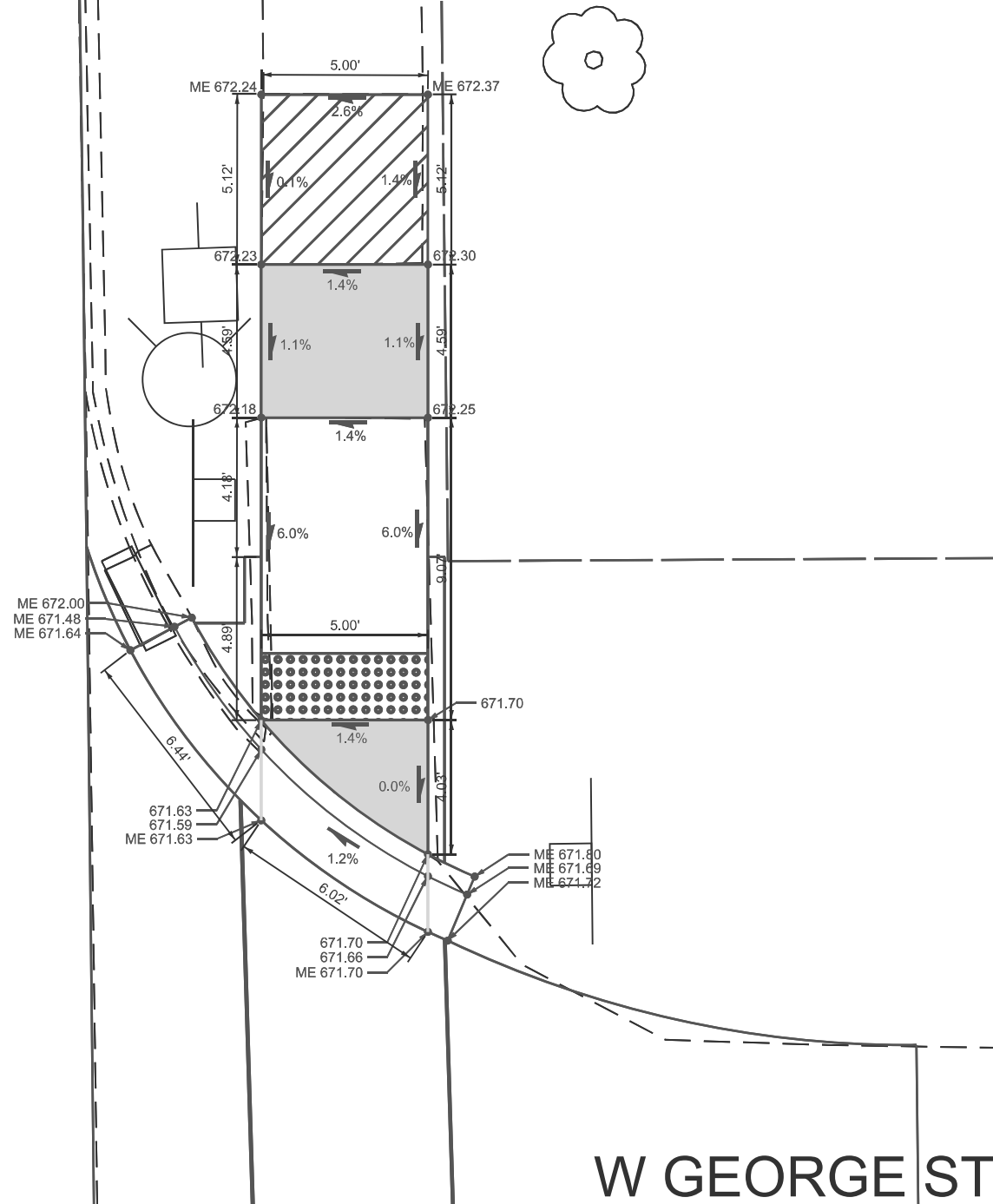
SCALE: SHEET OF 63 SHEETS STA. TO STA.

F.A.P. RTE.	SECTION	COUNTY	TOTAL SHEETS	SHEET NO.
762	(2.2Z) RS-3	MOULTRIE	143	107
CONTRACT NO. 74829				
ILLINOIS FED. AID PROJECT				

IL-32



LEGEND	
	TRANSITION PANEL
	SIDEWALK REMOVAL
	DETECTABLE WARNING



MODEL: ADA Plan Sheets-37 (Sheet)
 FILE NAME: c:\pwworking\hillejald\10042009\0774829-sh-heads-2.5scale.dgn

USER NAME = jessica.hille	DESIGNED -	REVISED -
	DRAWN -	REVISED -
	CHECKED -	REVISED -
PLOT DATE = 3/12/2026	DATE -	REVISED -

STATE OF ILLINOIS
 DEPARTMENT OF TRANSPORTATION

ADA PLAN SHEET
 GEORGE ST - NE QUADRANT

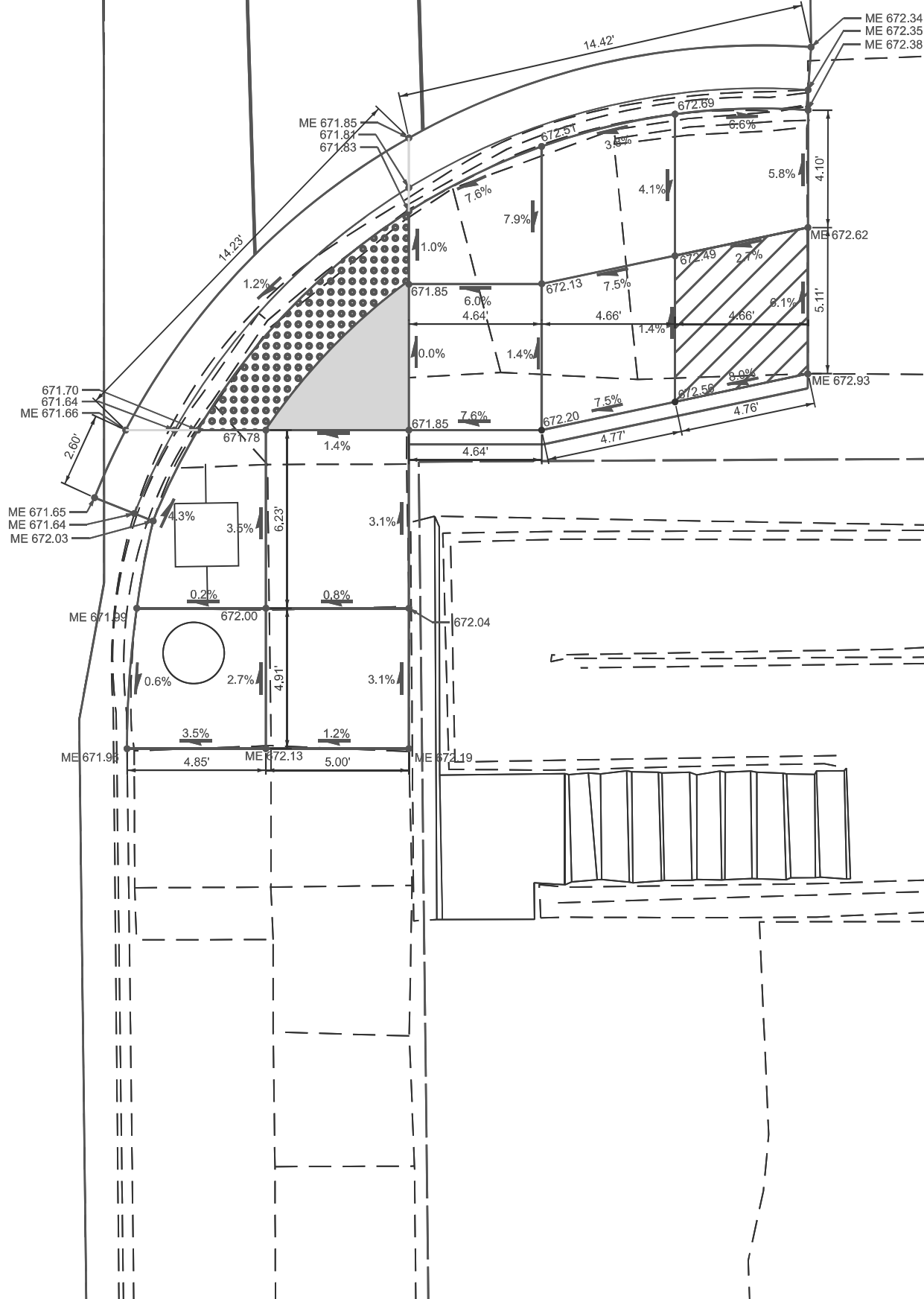
SCALE: SHEET OF 63 SHEETS STA. TO STA.

F.A.P. RTE.	SECTION	COUNTY	TOTAL SHEETS	SHEET NO.
762	(2.2Z) RS-3	MOULTRIE	143	108
CONTRACT NO. 74829				
ILLINOIS FED. AID PROJECT				

W GEORGE ST

111

IL-32



LEGEND	
	TRANSITION PANEL
	SIDEWALK REMOVAL
	DETECTABLE WARNING

MODEL: ADA Plan Sheets-39 [Sheet]
FILE NAME: c:\pwworking\hillead\1004209\074829-1\hillead-2_5scale.dgn

USER NAME = jessica.hille	DESIGNED -	REVISED -
	DRAWN -	REVISED -
	CHECKED -	REVISED -
PLOT DATE = 3/12/2026	DATE -	REVISED -

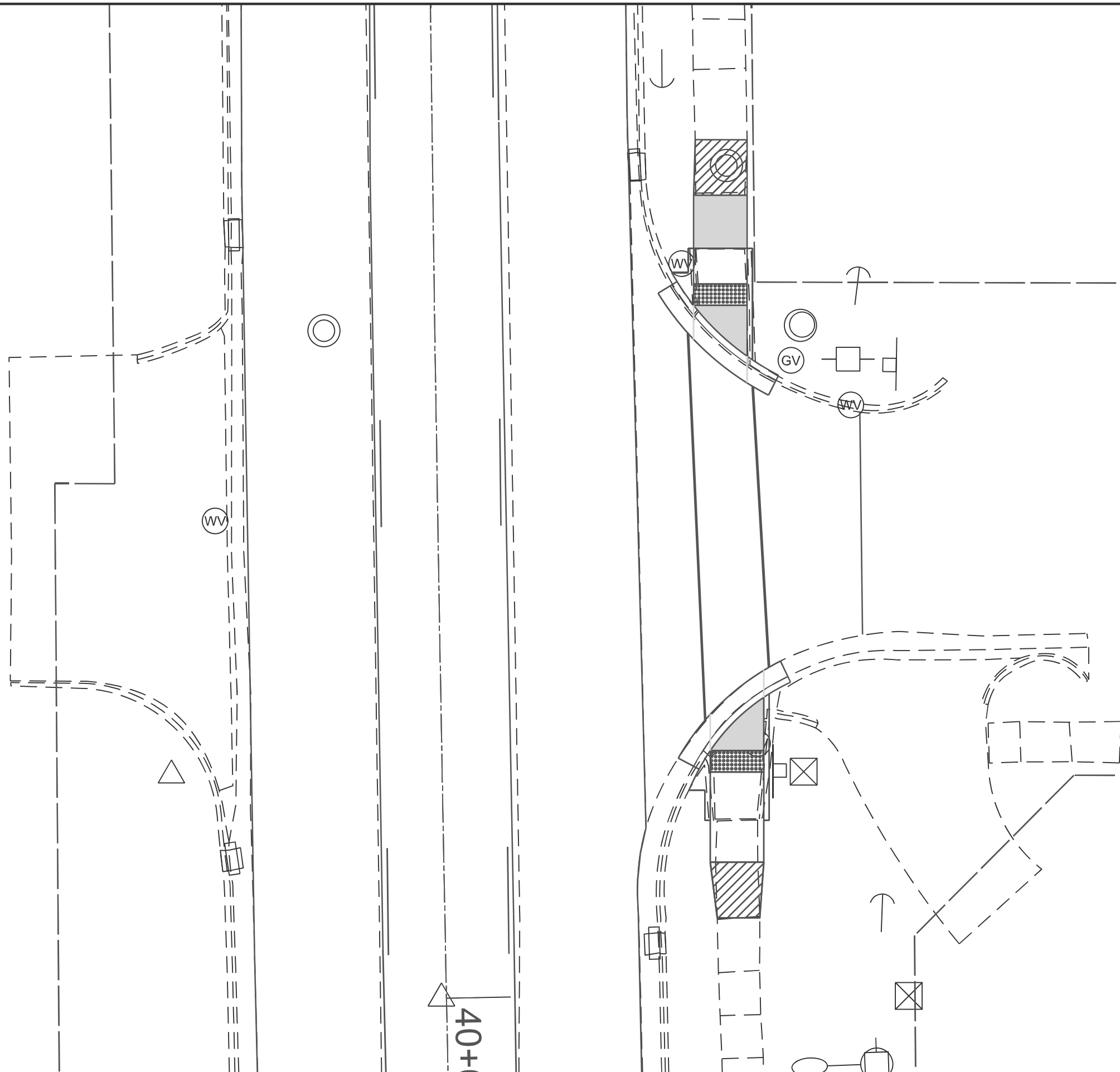
STATE OF ILLINOIS
DEPARTMENT OF TRANSPORTATION

ADA PLAN SHEET
GEORGE ST - SE QUADRANT

SCALE: SHEET OF 63 SHEETS STA. TO STA.

F.A.P. RTE.	SECTION	COUNTY	TOTAL SHEETS	SHEET NO.
762	(2.2Z) RS-3	MOULTRIE	143	109
CONTRACT NO. 74829				

ILLINOIS FED. AID PROJECT



MODEL: Mattox ADA (Sheet)
FILE NAME: c:\pwworking\hillejald1004209\074829-rlh-heads-5scale.dgn

USER NAME = jessica.hille	DESIGNED -	REVISED -
	DRAWN -	REVISED -
	CHECKED -	REVISED -
PLOT DATE = 3/12/2026	DATE -	REVISED -

STATE OF ILLINOIS
DEPARTMENT OF TRANSPORTATION

ADA PLAN SHEET
INTERSECTION OF IL-32 & MATTOX ST

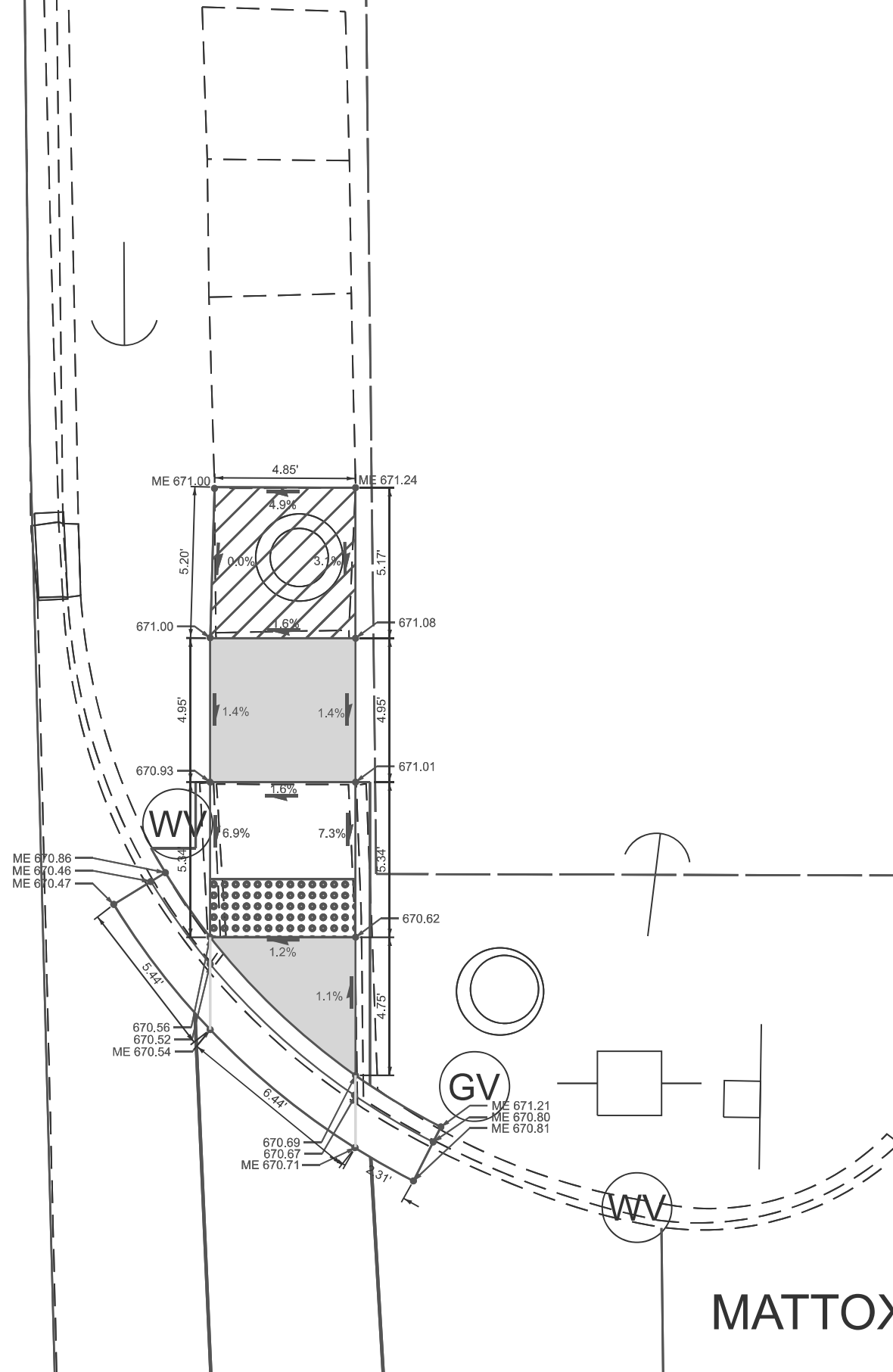
SCALE: SHEET 110 OF 63 SHEETS STA. TO STA.

F.A.P. RTE.	SECTION	COUNTY	TOTAL SHEETS	SHEET NO.
762	(2.2Z) RS-3	MOULTRIE	143	110
CONTRACT NO. 74829				

ILLINOIS FED. AID PROJECT

39

IL-32



MATTOX ST



LEGEND	
	TRANSITION PANEL
	SIDEWALK REMOVAL
	DETECTABLE WARNING

MODEL: ADA Plan Sheets-40 (Sheet)
FILE NAME: c:\pwworking\hillejald10042009\10042009-11\hillejald-2.5scale.dgn

USER NAME = jessica.hille	DESIGNED -	REVISED -
	DRAWN -	REVISED -
	CHECKED -	REVISED -
PLOT DATE = 3/12/2026	DATE -	REVISED -

STATE OF ILLINOIS
DEPARTMENT OF TRANSPORTATION

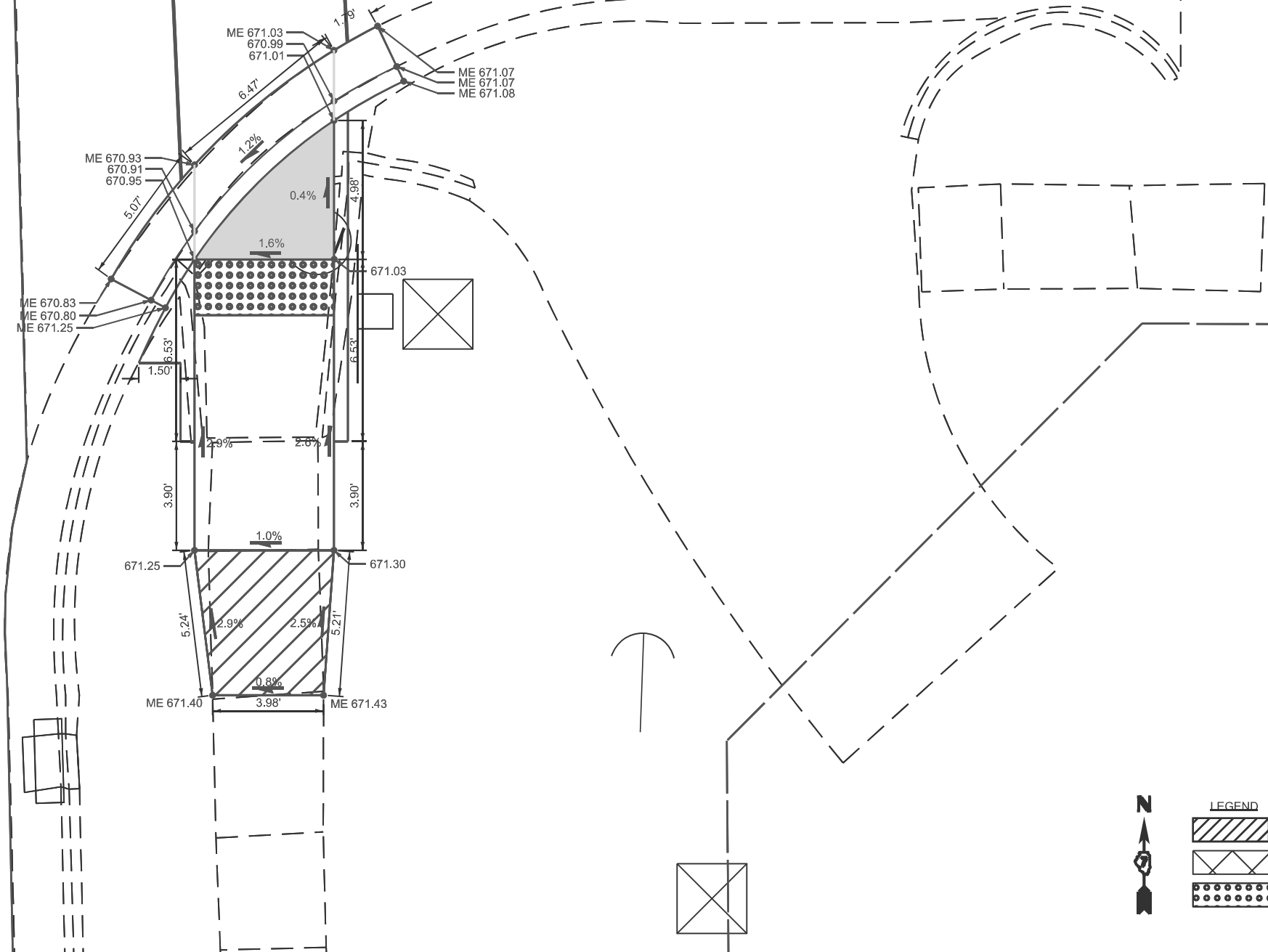
ADA PLAN SHEET
MATTOX ST - NE QUADRANT

SCALE: SHEET OF 63 SHEETS STA. TO STA.




F.A.P. RTE.	SECTION	COUNTY	TOTAL SHEETS	SHEET NO.
762	(2.2Z) RS-3	MOULTRIE	143	111
CONTRACT NO. 74829				
ILLINOIS FED. AID PROJECT				

MATTOX ST

IL-32



LEGEND

-  TRANSITION PANEL
-  SIDEWALK REMOVAL
-  DETECTABLE WARNING

MODEL: ADA Plan Sheets-41 [Sheet]
 FILE NAME: c:\pwworking\hillej\10042009\0774829-shh\ada-2.5scale.dgn

USER NAME	= jessica.hille	DESIGNED	-	REVISED	-
DRAWN	-	REVISIONS	-	REVISED	-
CHECKED	-	REVISIONS	-	REVISED	-
DATE	-	REVISIONS	-	REVISED	-
PLOT DATE	= 3/12/2026				

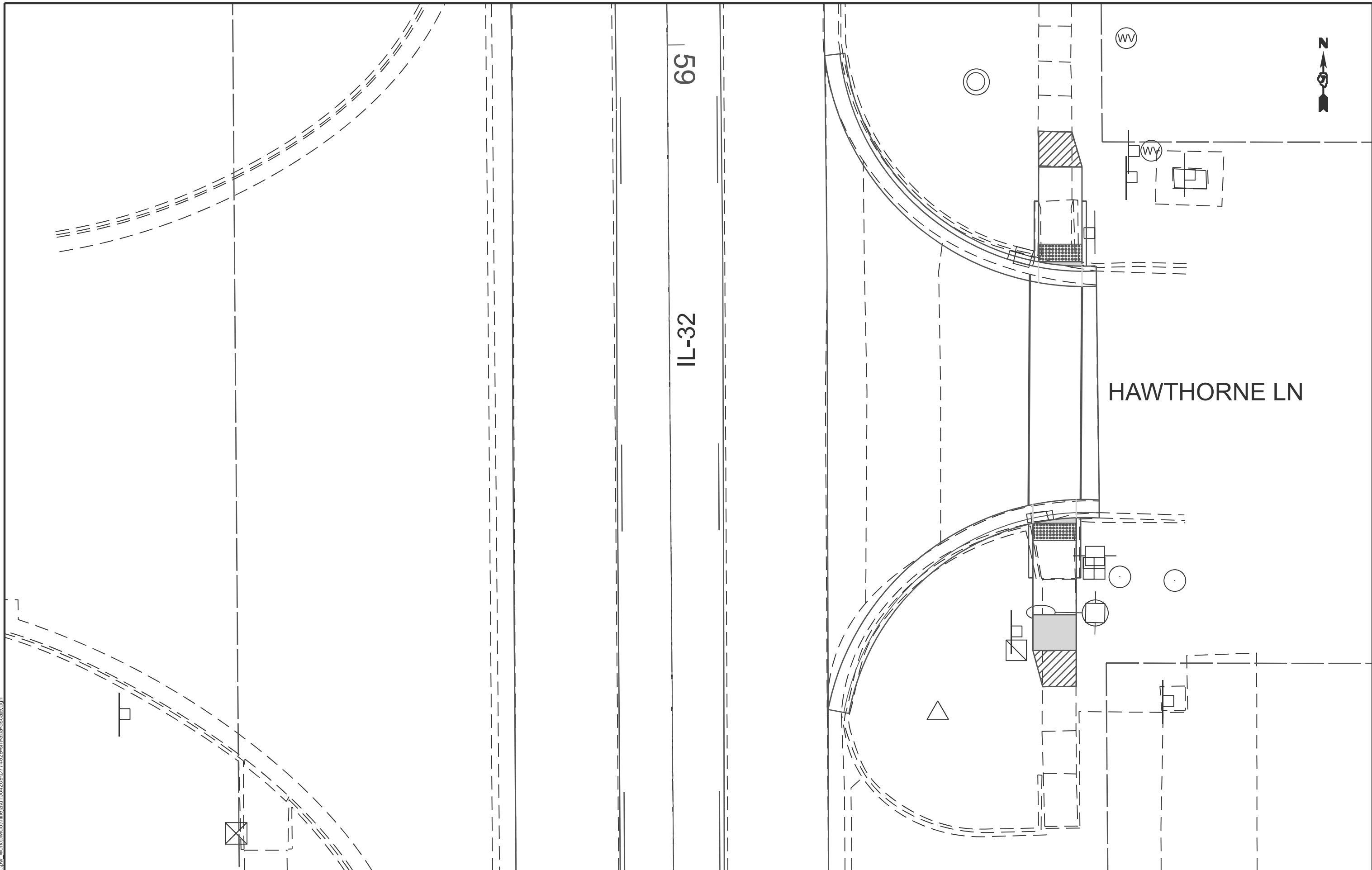
STATE OF ILLINOIS
DEPARTMENT OF TRANSPORTATION

ADA PLAN SHEET
MATTOX ST - SE QUADRANT

SCALE: SHEET OF 63 SHEETS STA. TO STA.

F.A.P. RTE.	SECTION	COUNTY	TOTAL SHEETS	SHEET NO.
762	(2.2Z) RS-3	MOULTRIE	143	112
CONTRACT NO. 74829				
ILLINOIS FED. AID PROJECT				

MODEL: Hawthorne ADA (Sheet)
 FILE NAME: c:\pw\work\visio\hille\ad10042009\ID774829-ahthead-5scale.dgn



USER NAME = jessica.hille	DESIGNED -	REVISED -
	DRAWN -	REVISED -
	CHECKED -	REVISED -
PLOT DATE = 3/12/2026	DATE -	REVISED -

**STATE OF ILLINOIS
 DEPARTMENT OF TRANSPORTATION**

**ADA PLAN SHEET
 INTERSECTION OF IL-32 & HAWTHORNE LN**

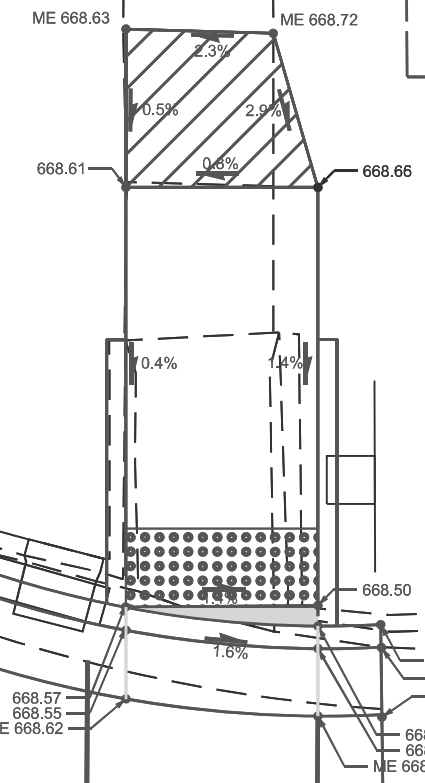
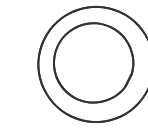
SCALE: SHEET 113 OF 63 SHEETS STA. TO STA.

F.A.P. RTE.	SECTION	COUNTY	TOTAL SHEETS	SHEET NO.
762	(2.2Z) RS-3	MOULTRIE	143	113
CONTRACT NO. 74829				
ILLINOIS FED. AID PROJECT				

IL-32



LEGEND	
	TRANSITION PANEL
	SIDEWALK REMOVAL
	DETECTABLE WARNING



HAWTHORNE LN

MODEL: ADA Plan Sheets-42 [Sheet]
FILE NAME: c:\pw\work\wv\hille\ad10042009\0774829-rlh\hade-2.5scale.dgn

USER NAME = jessica.hille	DESIGNED -	REVISED -
	DRAWN -	REVISED -
	CHECKED -	REVISED -
PLOT DATE = 3/12/2026	DATE -	REVISED -

STATE OF ILLINOIS
DEPARTMENT OF TRANSPORTATION

ADA PLAN SHEET
HAWTHORNE LN - NE QUADRANT

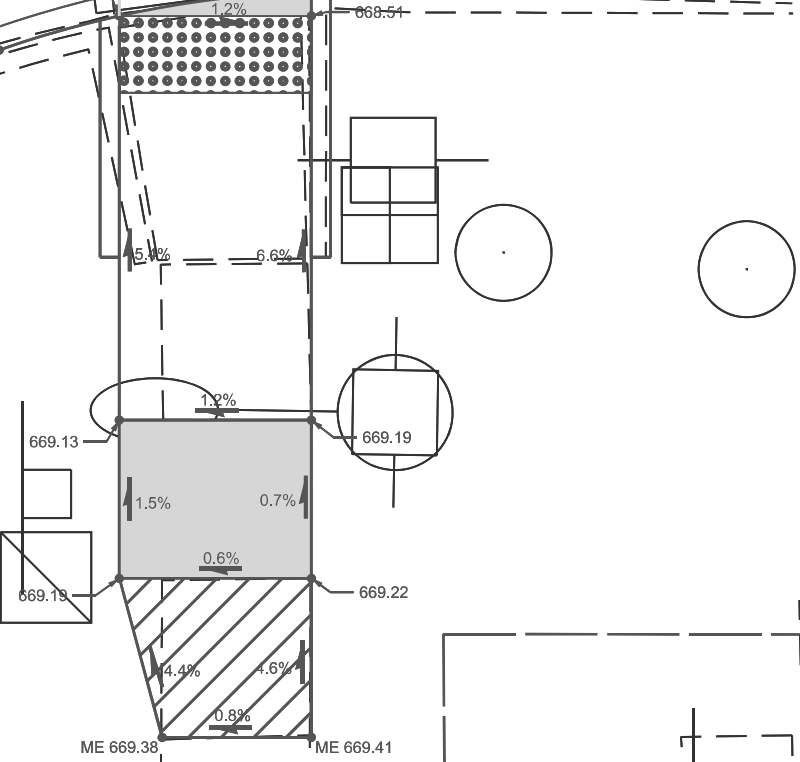
SCALE: SHEET OF 63 SHEETS STA. TO STA.

F.A.P. RTE.	SECTION	COUNTY	TOTAL SHEETS	SHEET NO.
762	(2.2Z) RS-3	MOULTRIE	143	114
CONTRACT NO. 74829				
ILLINOIS FED. AID PROJECT				




HAWTHORNE LN

IL-32

ME 668.59
668.55
668.57
ME 668.69
ME 668.59
ME 668.99
ME 668.48
668.46
668.50
ME 668.36
ME 668.37
ME 668.60
668.54



LEGEND

	TRANSITION PANEL
	SIDEWALK REMOVAL
	DETECTABLE WARNING

MODEL: ADA Plan Sheets-43 [Sheet]
FILE NAME: c:\pw\work\wisc\hille\ad10042009\0774829-ah-heads-2.5scale.dgn

USER NAME = jessica.hille	DESIGNED -	REVISED -
	DRAWN -	REVISED -
	CHECKED -	REVISED -
PLOT DATE = 3/12/2026	DATE -	REVISED -

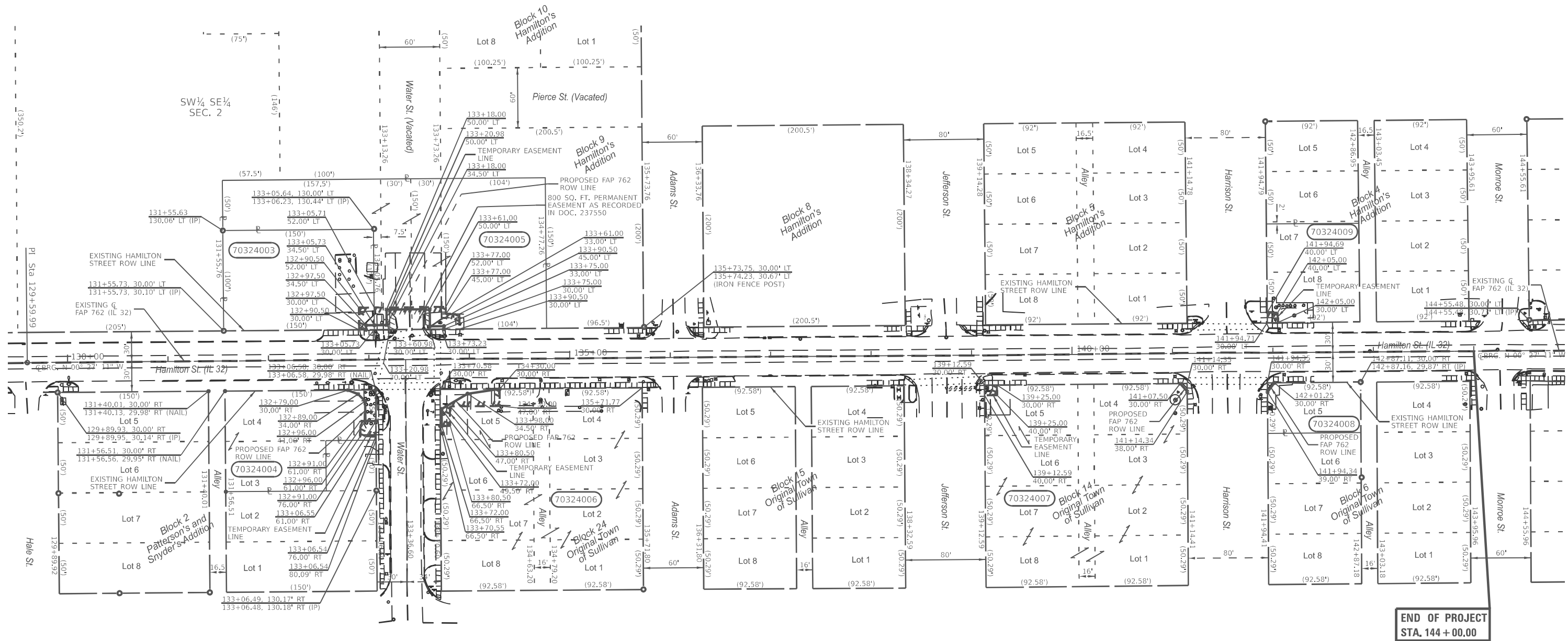
**STATE OF ILLINOIS
DEPARTMENT OF TRANSPORTATION**

**ADA PLAN SHEET
HAWTHORNE LN - SE QUADRANT**

SCALE: SHEET OF 63 SHEETS STA. TO STA.

F.A.P. RTE.	SECTION	COUNTY	TOTAL SHEETS	SHEET NO.
762	(2.2Z) RS-3	MOULTRIE	143	115
CONTRACT NO. 74829				
		ILLINOIS	FED. AID PROJECT	

T.13N.-R.5E., 3rd P.M., SULLIVAN TWP.



**END OF PROJECT
STA. 144 + 00.00**

- - SET IRON PIN
- - SET MAG NAIL
- - EXISTING IRON PIN
- - EXISTING NAIL/DRILL HOLE
- - EXISTING CHISELED "X"
- - EXISTING ALUMINUM DISK
- - EXISTING STONE
- - EXISTING ROW MARKER
- (R) - RECORDED DISTANCE

NOTE:
BEARINGS ARE REFERENCED TO THE ILLINOIS STATE PLANE COORDINATE SYSTEM EAST ZONE DATUM OF 1983(11)

TEMPORARY EASEMENTS NEEDED FOR A WORK AREA

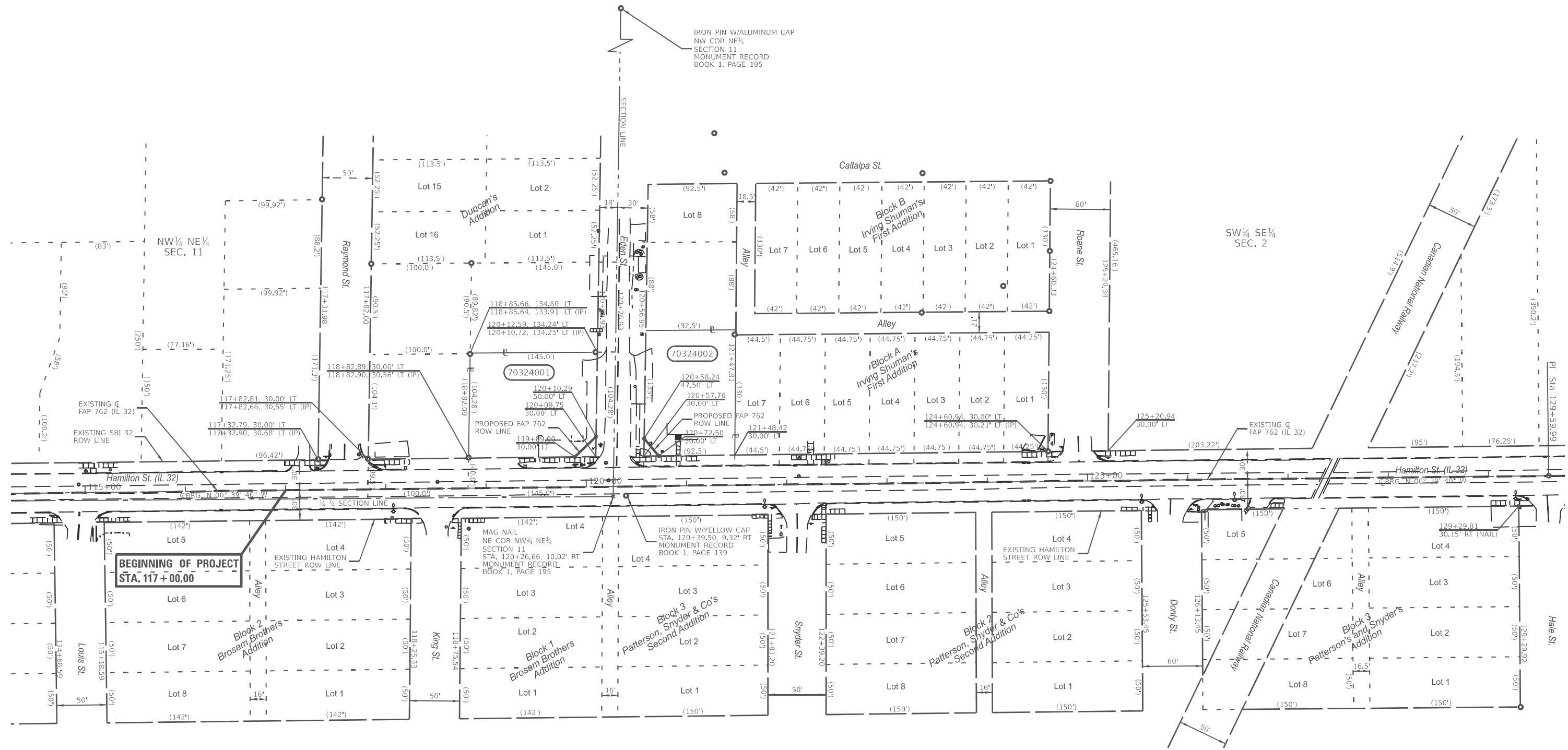
PARCEL	OWNER	AREA TAKEN		EASEMENT	REM. AREA	INST	RECORDED				EXCESS		
		ADD	EXIST				MICRO FILM NO.	DATE	BOOK	PAGE	AREA	SOLD	
70324003	SOUTH CENTRAL FS, INC	37 Sq. Ft.		298 Sq. Ft.	14,968 Sq. Ft.								
70324004	ROSWITHA ANGELIKA FREVERT REVOCABLE LIVING TRUST	400 Sq. Ft.		233 Sq. Ft.	12,129 Sq. Ft.								
70324005	FIRST MID BANK & TRUST, NATIONAL ASSOCIATION AS TRUSTEE	957 Sq. Ft.	800 Sq. Ft.	813 Sq. Ft.	32,263 Sq. Ft.								
70324006	FIRST MID BANK & TRUST, NATIONAL ASSOCIATION	436 Sq. Ft.		768 Sq. Ft.	39,985 Sq. Ft.								
70324007	SULLIVAN FIRE PROTECTION DISTRICT	27 Sq. Ft.		124 Sq. Ft.	40,569 Sq. Ft.								
70324008	LOGAN PEDIGO	31 Sq. Ft.			4,627 Sq. Ft.								
70324009	LESLIE A. WOOD & MICHAEL A. WOOD				103 Sq. Ft.								

MODEL SHEET 3 FILE NAME: P:\1118239\CADD\1118239\1118239.dwg	USER NAME = jessica.hille	DESIGNED - JMD	REVISED -	STATE OF ILLINOIS DEPARTMENT OF TRANSPORTATION	RIGHT OF WAY PLANS		F.A.P. RTE. 762	SECTION (2, 2ZIR5-3)	COUNTY MOULTRIE	TOTAL SHEETS 143	SHEET NO. 116	
	PLOT SCALE = \$SCALES	CHECKED - RDE	REVISED -		PROJECT SHEET 3 OF 3 SHEETS	JOB NO. R-97-003-24	CONTRACT NO. 74829					
	PLOT DATE = 3/16/2026	DATE = 05/15/2024	REVISED -		SCALE: 1" = 50'	STA. 130+00 TO 144+00	FED. ROAD DIST. NO. ILLINOIS	FED. AID PROJECT 7454(083)				

T.13N.-R.5E., 3rd P.M., SULLIVAN TWP.



IRON PIN W/ALUMINUM CAP
NW COR NE 1/4
SECTION 11
MONUMENT RECORD
BOOK 1, PAGE 195



**BEGINNING OF PROJECT
STA. 117+00.00**

- - SET IRON PIN
- - SET MAG NAIL
- - EXISTING IRON PIN
- - EXISTING NAIL/DRILL HOLE
- - EXISTING CHISELED "X"
- - EXISTING ALUMINUM DISK
- - EXISTING STONE
- - EXISTING ROW MARKER
- (R) - RECORDED DISTANCE

NOTE:
BEARINGS ARE REFERENCED TO THE
ILLINOIS STATE PLANE COORDINATE
SYSTEM EAST ZONE DATUM OF 1983(11)

TEMPORARY EASEMENTS NEEDED FOR A
WORK AREA

PARCEL	OWNER	AREA TAKEN		EASEMENT	REM. AREA	INST	RECORDED			EXCESS	
		ADD	EXIST				MICRO FILM NO.	DATE	BOOK	PAGE	AREA
70324001	SULLIVAN LIQUORS STORE, INC	207 Sq. Ft.	4,376 Sq. Ft.		14,572 Sq. Ft.						
70324002	ROBERT TERRY & DOROTHY M. WHITE	129 Sq. Ft.			11,155 Sq. Ft.						

MODEL: Sheet 2
FILE NAME: P:\118239\CADD\118239\118239.dwg

USER NAME = jessica.hille	DESIGNED - JMD	REVISED -
PLOT SCALE = 5/32"=1'	CHECKED - RDE	REVISED -
PLOT DATE = 3/16/2026	DATE - 05/10/2024	REVISED -

**STATE OF ILLINOIS
DEPARTMENT OF TRANSPORTATION**

RIGHT OF WAY PLANS

PROJECT	JOB NO. R-97-003-24
SHEET 2 OF 3 SHEETS	STA. 115+00 TO 129+00

F.A.P. RTE. 762	SECTION (2, 2Z)R5-3	COUNTY MOULTRIE	TOTAL SHEETS 143	SHEET NO. 117
CONTRACT NO. 74829			FED. ROAD DIST. NO. ILLINOIS FED. AID PROJECT 7454(083)	

TRAFFIC SIGNAL GENERAL NOTES

THIS TRAFFIC SIGNAL PORTION OF THIS PROJECT CONSISTS OF REPLACING MAST ARMS, SIGNAL POST AND UPDATING PEDESTRIAN SIGNALS, TRAFFIC CONTROLLER AND ALL OTHER WORK NECESSARY TO COMPLETE THIS UPGRADE. INTERSECTIONS ARE LOCATED ALONG IL 32 AT WATER STREET LOCATED IN THE CITY OF SULLIVAN, MOULTRIE COUNTY.

THE EXISTING UTILITY LINES ARE SHOWN ON THE PLANS TO INDICATE THEIR PRESENCE AND APPROXIMATE LOCATION. THE CONTRACTOR SHALL VERIFY THE EXACT LOCATION OF ALL UNDERGROUND UTILITIES PRIOR TO BEGINNING CONSTRUCTION, CALL J.U.L.I.E. AT 1-800-892-0123. THE TRAFFIC SIGNAL UTILITY LINES WILL BE LOCATED BY IDOT, CALL 217-342-3951.

THE TRAFFIC SIGNAL ENGINEER JOSH PORTER AT THE ILLINOIS DEPARTMENT OF TRANSPORTATION SHALL BE NOTIFIED AT 217-342-5677 AT LEAST 72 HOURS PRIOR TO TURNING ON ANY FLASHER OR CONTROLLER UNIT.

THE SIZE OF THE CABLE SUPPLIED SHALL BE EQUAL TO OR GREATER THAN THE SIZE OF THE CABLE REQUIRED TO CARRY THE LOAD BETWEEN THE CONTROLLER AND THE SERVICE INSTALLATION

A 2 FOOT MINIMUM, 6 FOOT DESIRABLE, HORIZONTAL CLEARANCE SHALL BE MAINTAINED FROM THE BACK OF CURB TO THE EDGE OF HANDHOLES, JUNCTION BOXES AND SIGNAL POST FOUNDATIONS. A 5 FOOT MINIMUM HORIZONTAL CLEARANCE SHALL BE MAINTAINED FROM THE BACK OF THE CURB TO ALL MAST ARM FOUNDATIONS. CONTROLLER FOUNDATIONS SHALL BE LOCATED AS FAR FROM THE BACK OF THE CURB AS POSSIBLE TO PROTECT THE CONTROLLER CABINET.

ALL HARDWARE SHALL BE TIGHTENED AND WELL SECURED. CABLES SHALL BE NEATLY WOUND IN HANDHOLES. CABLES SHALL BE NEATLY TRAINED IN THE CONTROLLER CABINET.

ALL THREADS OF BOLTS USED IN ASSEMBLY OF TRAFFIC SIGNAL COMPONENTS SHALL BE COATED WITH A NON-LEAD BASED ANTI-SEIZE COMPOUND, SIMILAR TO LEAD PLATE, PRIOR TO ASSEMBLY.

NO ADDITIONAL COMPENSATION WILL BE ALLOWED FOR PLACING CONDUIT AT GREATER THAN 2 FOOT MINIMUM DEPTH TO AVOID OBSTACLES SUCH AS UNDERGROUND UTILITIES.

THE CONTRACTOR IS RESPONSIBLE FOR UNCOVERING OR HAND DIGGING AROUND UTILITIES AS NECESSARY. THE COST OF THIS WORK IS TO BE INCLUDED WITH THE ELECTRICAL WORK PAY ITEM.

THE NUMBER OF CONDUCTORS FOR ELECTRIC CABLES AS SHOWN ON THE PLANS SHALL BE THE MINIMUM NUMBER OF CONDUCTORS FURNISHED FOR EACH LOCATION. THE CONTRACTOR MAY SUBSTITUTE AN ELECTRIC CABLE WITH MORE CONDUCTORS THAN SPECIFIED BUT NO ADDITIONAL COMPENSATION WILL BE MADE FOR THE EXTRA CONDUCTORS.

ALL NEW TRAFFIC SIGNAL WIRING SHALL EXTEND FROM CONTROLLER TO SIGNAL. SPLICES IN HANDHOLES WILL ALLOWED ONLY FOR DETECTOR LOOPS IN THE FIRST HANDHOLE OR GULFBOX.

SPLICES WILL BE ALLOWED INSIDE THE HANDHOLE LOCATED ON THE MAST ARM POLE FOR ANY SIGNAL HEADS LOCATED ON THE MAST ARM.

ALL MAST ARM MOUNTED SIGNAL HEADS ON AN INDIVIDUAL MAST ARM SHALL BE MOUNTED SO THAT THE RED INDICATIONS ARE LEVEL WITH EACH OTHER.

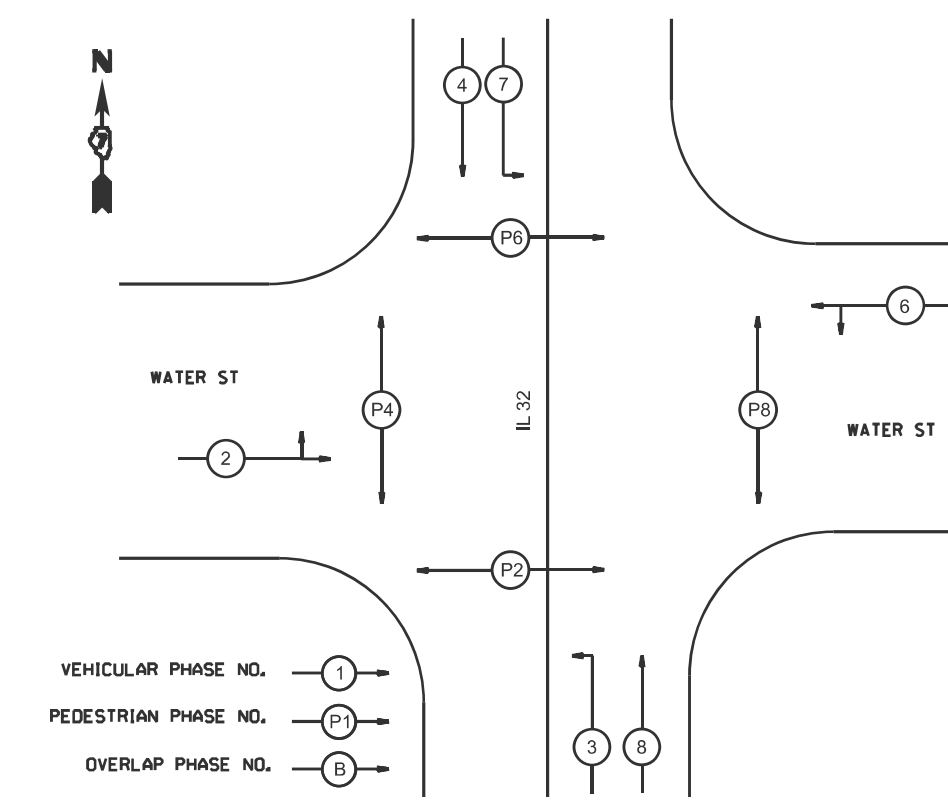
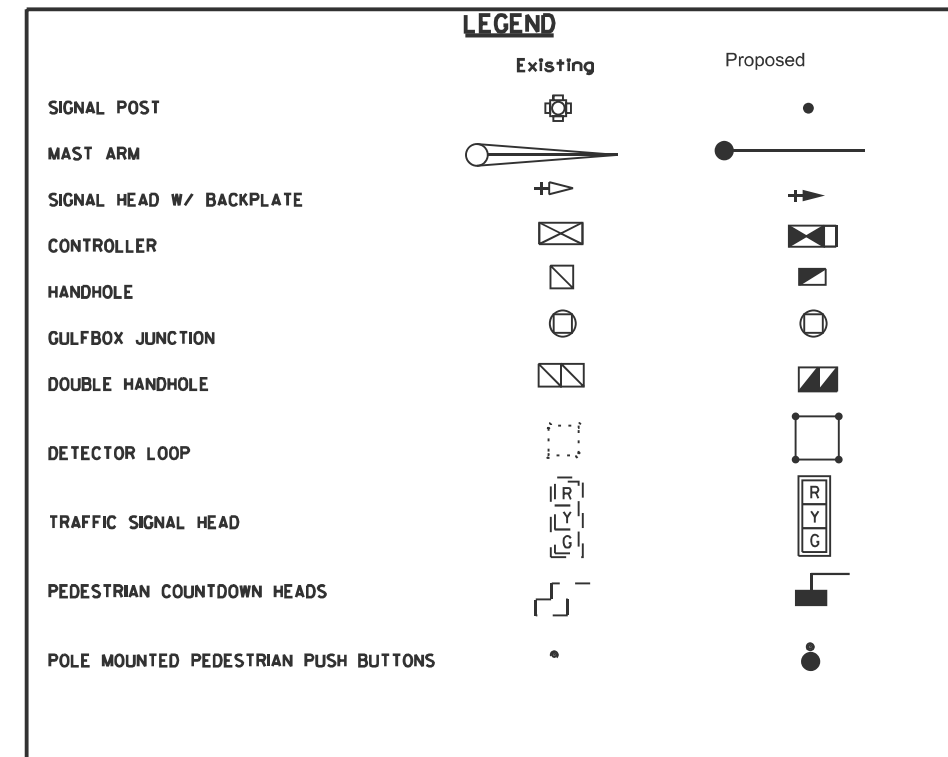
ALL MAST ARM MOUNTED SIGNAL HEADS SHALL BE MOUNTED AS TO ALIGN WITH THE CENTER OF THE LANE.

TRAFFIC SIGNAL HEADS SHALL BE PROPERLY COVERED PRIOR TO INTERSECTION TURN-ON OR AS DIRECTED BY THE ENGINEER. THIS COST SHALL BE INCLUDED WITH THE COST OF THE ASSOCIATED SIGNAL HEAD PAY ITEMS.

ALL TRAFFIC SIGNAL MAST ARM ASSEMBLIES (STANDARD, COMBINATION, OR DUAL) MUST BE DESIGNED FOR THE LOADINGS SHOWN ON THE HIGHWAY STANDARDS OR THESE SIGNAL PLANS, WHICHEVER IS GREATER.

NUMBER OF TURNS REQUIRED IN DETECTOR LOOPS

LOOP SIZE	IN (FT)		NUMBER OF TURNS
	6 X 30	6 X 40	
	0	491	2 TURNS
	492	982	3 TURNS
0	545	983	4 TURNS
546	818	1637	5 TURNS
819	1145	2456	6 TURNS
1146	1527	3436	7 TURNS
1528	1964		8 TURNS
1965	2455		9 TURNS
2456	3000		10 TURNS



PHASE DESIGNATION DIAGRAM
IL 32 & WATER ST
NO SCALE

MODEL: SH-TS-Details-1 (Sheet)
FILE NAME: c:\pwworking\hillsdale\10042009\0774829-shhs-details.dgn

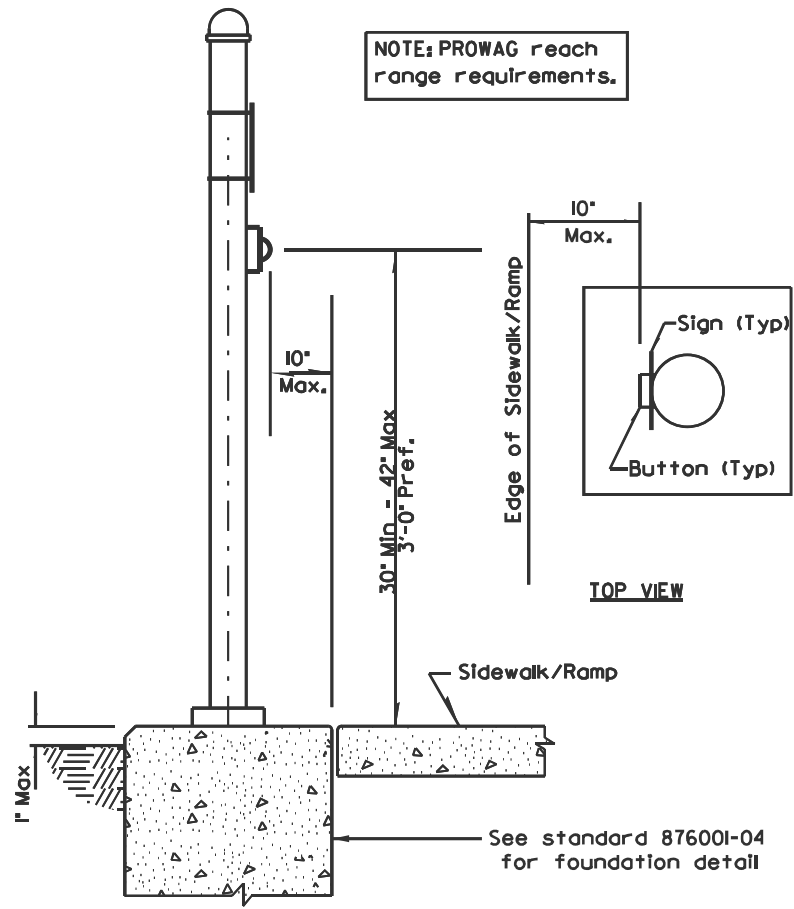
USER NAME = jessica.hille	DESIGNED -	REVISED -
	DRAWN -	REVISED -
	CHECKED -	REVISED -
PLOT DATE = 3/12/2026	DATE -	REVISED -

**STATE OF ILLINOIS
DEPARTMENT OF TRANSPORTATION**

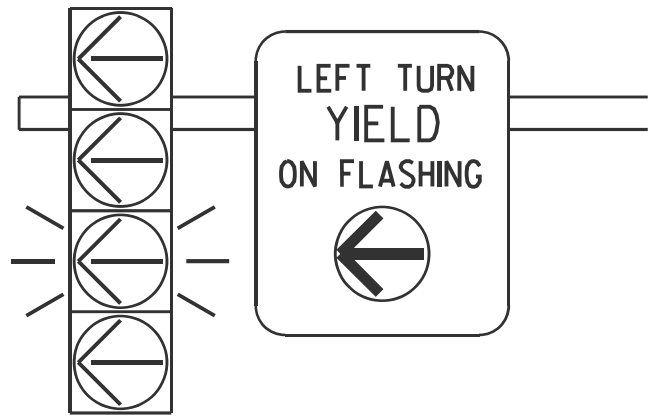
**INTERSECTION OF IL 32 & WATER ST
GENERAL NOTES & DETAILS**

SCALE: SHEET OF 15 SHEETS STA. TO STA.

F.A.P. RTE.	SECTION	COUNTY	TOTAL SHEETS	SHEET NO.
762	(2,2Z) RS-3	MOULTRIE	143	118
CONTRACT NO. 74829				
ILLINOIS FED. AID PROJECT				



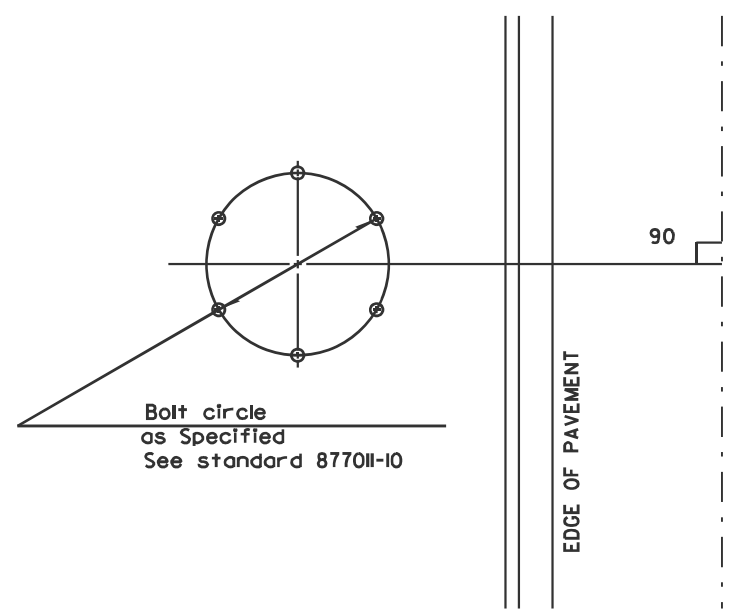
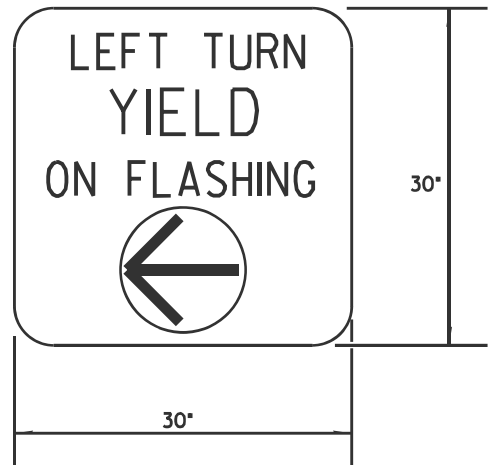
PEDESTRIAN PUSH-BUTTON LOCATION



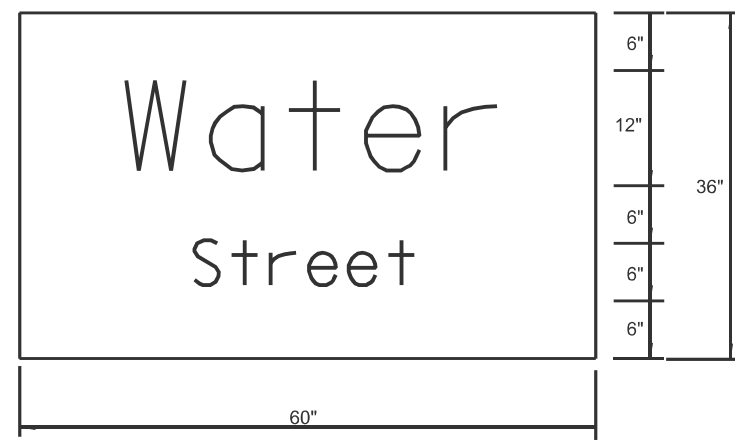
FLASHING YELLOW ARROW
SIGN PANEL DETAILS

TO BE INSTALLED ON NORTHBOUND MAST ARM (STA 133+84.0, 39.9' R+)
TO BE INSTALLED ON SOUTHBOUND MAST ARM (STA 132+00, 31.8' L+)

1. SIGN SHALL HAVE A BLACK REFLECTORIZED LEGEND AND BORDER ON A WHITE REFLECTORIZED BACKGROUND. ARROW IS YELLOW ON A BLACK BACKGROUND.
2. AP SHEETING.
3. SIGN TO BE INSTALLED DIRECTLY ADJACENT TO FYA SIGNAL HEAD ON MAST ARM.
4. ILLINOIS STANDARD R10-II09a SIGN.



DETAIL OF MAST ARM FOUNDATION
BOLT PATTERN



TO BE INSTALLED ON NORTHBOUND MAST ARM (STA 133+84.0, 39.9' R+)
TO BE INSTALLED ON SOUTHBOUND MAST ARM (STA 132+00, 31.8' L+)

1. SIGN SHALL HAVE A WHITE REFLECTORIZED LEGEND AND BORDER ON A GREEN REFLECTORIZED BACKGROUND.
2. AP SHEETING.
3. 12" AND 6" UPPER/LOWER CASE LETTERS, T2000HYWE FONT

MODEL: SH-TS-Details-2 (Sheet)
FILE NAME: c:\pwworking\hillejald10042009\0774829-shhs-details.dgn

USER NAME = jessica.hille	DESIGNED -	REVISED -
	DRAWN -	REVISED -
	CHECKED -	REVISED -
PLOT DATE = 3/12/2026	DATE -	REVISED -

STATE OF ILLINOIS
DEPARTMENT OF TRANSPORTATION

INTERSECTION OF IL 32 & WATER ST
DETAILS

SCALE: SHEET OF 15 SHEETS STA. TO STA.

F.A.P. RTE.	SECTION	COUNTY	TOTAL SHEETS	SHEET NO.
762	(2.2Z) RS-3	MOULTRIE	143	119
CONTRACT NO. 74829				
ILLINOIS FED. AID PROJECT				

BILL OF MATERIALS - WATER ST

CODE	ITEM	UNIT	QUANTITY
72000100	SIGN PANEL-TYPE 1	SOFT	12.5
72000200	SIGN PANEL-TYPE 2	SOFT	30.0
80500100	SERVICE INSTALLATION, TYPE A	EACH	1
81028310	UNDERGROUND CONDUIT, PVC, 3/4" DIA	FOOT	57
81028340	UNDERGROUND CONDUIT, PVC, 1-1/2" DIA	FOOT	83
81028350	UNDERGROUND CONDUIT, PVC, 2" DIA	FOOT	191
81028390	UNDERGROUND CONDUIT, PVC, 4" DIA	FOOT	214
81028400	UNDERGROUND CONDUIT, PVC, 5" DIA	FOOT	2
81400730	HANDHOLE, COMPOSITE CONCRETE	EACH	5
81400740	DOUBLE HANDHOLE, COMPOSITE CONCRETE	EACH	1
81500100	GULFBOX JUNCTION	EACH	1
85000200	MAINTENANCE OF EXISTING TRAFFIC SIGNAL INSTALLATION	EACH	1
85700200	FULL-ACTUATED CONTROLLER AND TYPE IV CABINET	EACH	1
87301225	ELECTRIC CABLE IN CONDUIT, SIGNAL NO.14 3C	FOOT	915
87301245	ELECTRIC CABLE IN CONDUIT, SIGNAL NO.14 5C	FOOT	1342
87301255	ELECTRIC CABLE IN CONDUIT, SIGNAL NO.14 7C	FOOT	1319
87301305	ELECTRIC CABLE IN CONDUIT, LEAD-IN NO 14 1 PAIR	FOOT	1427
87301805	ELECTRIC CABLE IN CONDUIT, SERVICE, NO 6 2C	FOOT	60
87301900	ELECTRIC CABLE IN CONDUIT, EQUIPMENT GROUNDING CONDUCTOR, NO 6 1C	FOOT	701
87502460	TRAFFIC SIGNAL POST, GALVANIZED STEEL 12 FT	EACH	3
87502480	TRAFFIC SIGNAL POST, GALVANIZED STEEL 14 FT	EACH	2
87502500	TRAFFIC SIGNAL POST, GALVANIZED STEEL 16 FT	EACH	3
87601100	PEDESTRIAN PUSH-BUTTON POST, GALVANIZED STEEL, TYPE 1	EACH	8

CODE	ITEM	UNIT	QUANTITY
87702900	STEEL COMBINATION MAST ARM ASSEMBLY AND POLE, 34 FT	EACH	1
87702940	STEEL COMBINATION MAST ARM ASSEMBLY AND POLE, 42 FT	EACH	1
87800100	CONCRETE FOUNDATION, TYPE A	FOOT	24
87800150	CONCRETE FOUNDATION, TYPE C	FOOT	3.5
87800415	CONCRETE FOUNDATION, TYPE E 36-INCH DIAMETER	FOOT	26
88040070	SIGNAL HEAD, POLYCARBONATE, LED, 1-FACE, 3-SECTION, BRACKET MOUNTED	EACH	8
88040090	SIGNAL HEAD, POLYCARBONATE, LED, 1-FACE, 3-SECTION, MAST ARM MOUNTED	EACH	4
88040110	SIGNAL HEAD, POLYCARBONATE, LED, 1-FACE, 4-SECTION, BRACKET MOUNTED	EACH	2
88040120	SIGNAL HEAD, POLYCARBONATE, LED, 1-FACE, 4-SECTION, MAST ARM MOUNTED	EACH	2
88102825	PEDESTRIAN SIGNAL HEAD, POLYCARBONATE, LED, 1-FACE, BRACKET MOUNTED WITH COUNTDOWN TIMER	EACH	8
88200410	TRAFFIC SIGNAL BACKPLATE, LOUVERED, FORMED PLASTIC	EACH	16
88600100	DETECTOR LOOP, TYPE 1	FOOT	595
89000100	TEMPORARY TRAFFIC SIGNAL INSTALLTION	EACH	1
89502300	REMOVE ELECTRIC CABLE FROM CONDUIT	FOOT	329
89502380	REMOVE EXISTING HANDHOLE	EACH	5
89502382	REMOVE EXISTING DOUBLE HANDHOLE	EACH	1
89502385	REMOVE EXISTING CONCRETE FOUNDATION	EACH	7
89502375	REMOVE EXISTING TRAFFIC SIGNAL EQUIPMENT	EACH	1
X8050115	SERVICE INSTALLATION TYPE A (MODIFIED)	EACH	1
X8760200	ACCESSIBLE PEDESTRIAN SIGNALS	EACH	8

MODEL: SH-TS-Details-3 (Sheet)
FILE NAME: c:\pw\work\proj\hillsdale\10042009\0774829-shs-details.dgn

USER NAME = jessica.hille	DESIGNED -	REVISED -
	DRAWN -	REVISED -
	CHECKED -	REVISED -
PLOT DATE = 3/12/2026	DATE -	REVISED -

**STATE OF ILLINOIS
DEPARTMENT OF TRANSPORTATION**

**INTERSECTION OF IL 32 & WATER ST
BILL OF MATERIALS**

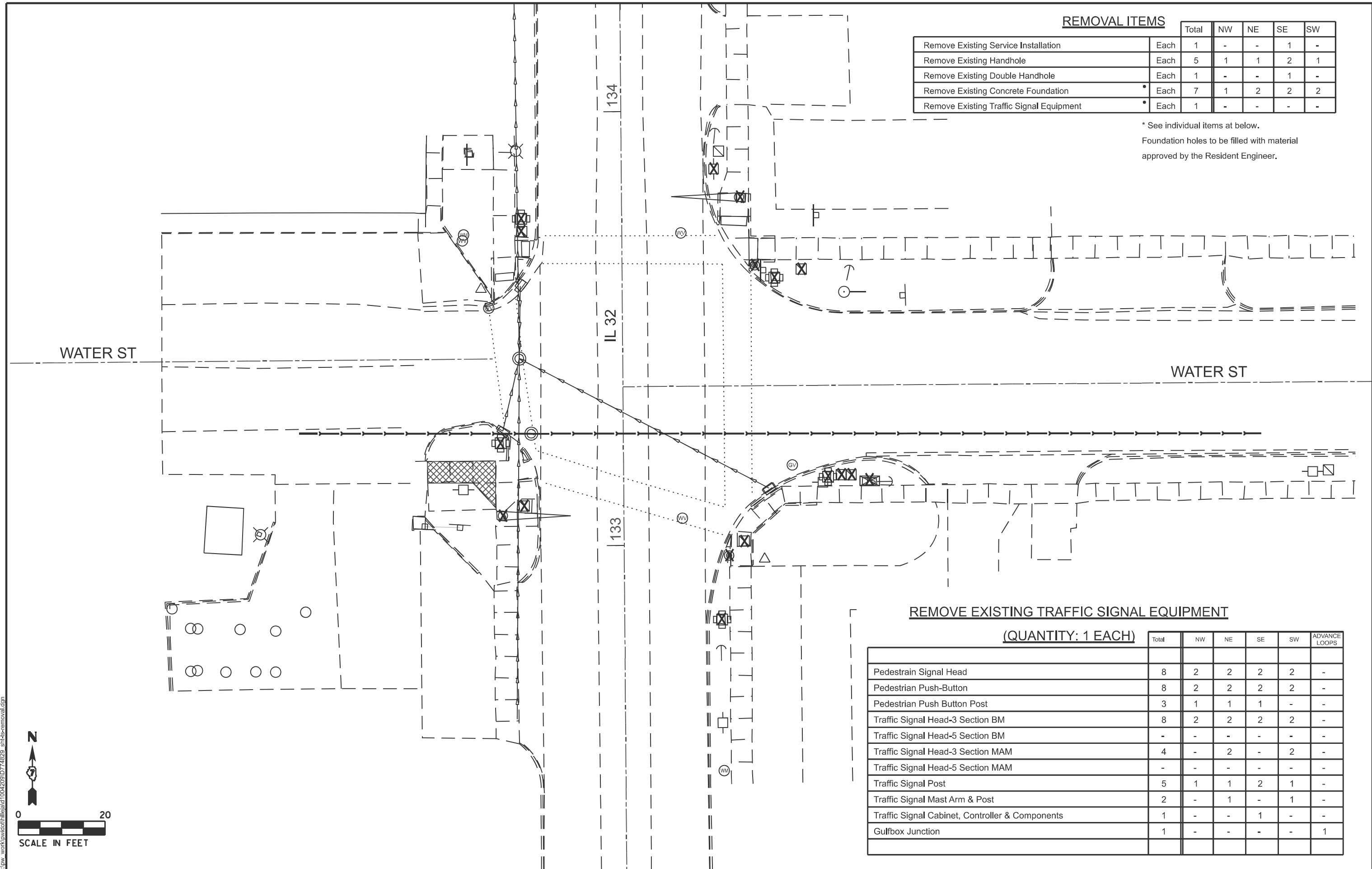
SCALE: SHEET OF 15 SHEETS STA. TO STA.

F.A.P. RTE.	SECTION	COUNTY	TOTAL SHEETS	SHEET NO.
762	(2.2Z) RS-3	MOULTRIE	143	120
CONTRACT NO. 74829				
ILLINOIS FED. AID PROJECT				

REMOVAL ITEMS

	Each	Total	NW	NE	SE	SW
Remove Existing Service Installation	Each	1	-	-	1	-
Remove Existing Handhole	Each	5	1	1	2	1
Remove Existing Double Handhole	Each	1	-	-	1	-
Remove Existing Concrete Foundation	Each	7	1	2	2	2
Remove Existing Traffic Signal Equipment	Each	1	-	-	-	-

* See individual items at below.
Foundation holes to be filled with material approved by the Resident Engineer.

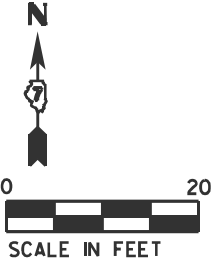


REMOVE EXISTING TRAFFIC SIGNAL EQUIPMENT

(QUANTITY: 1 EACH)

	Total	NW	NE	SE	SW	ADVANCE LOOPS
Pedestrian Signal Head	8	2	2	2	2	-
Pedestrian Push-Button	8	2	2	2	2	-
Pedestrian Push Button Post	3	1	1	1	-	-
Traffic Signal Head-3 Section BM	8	2	2	2	2	-
Traffic Signal Head-5 Section BM	-	-	-	-	-	-
Traffic Signal Head-3 Section MAM	4	-	2	-	2	-
Traffic Signal Head-5 Section MAM	-	-	-	-	-	-
Traffic Signal Post	5	1	1	2	1	-
Traffic Signal Mast Arm & Post	2	-	1	-	1	-
Traffic Signal Cabinet, Controller & Components	1	-	-	1	-	-
Gulfbox Junction	1	-	-	-	-	1

MODEL: SH-TS-Removal4 (Sheet)
FILE NAME: c:\pw\work\hillsdale\10042009\0774829_sht4s-removal.dgn



USER NAME = jessica.hille	DESIGNED -	REVISED -
	DRAWN -	REVISED -
	CHECKED -	REVISED -
PLOT DATE = 3/12/2026	DATE -	REVISED -

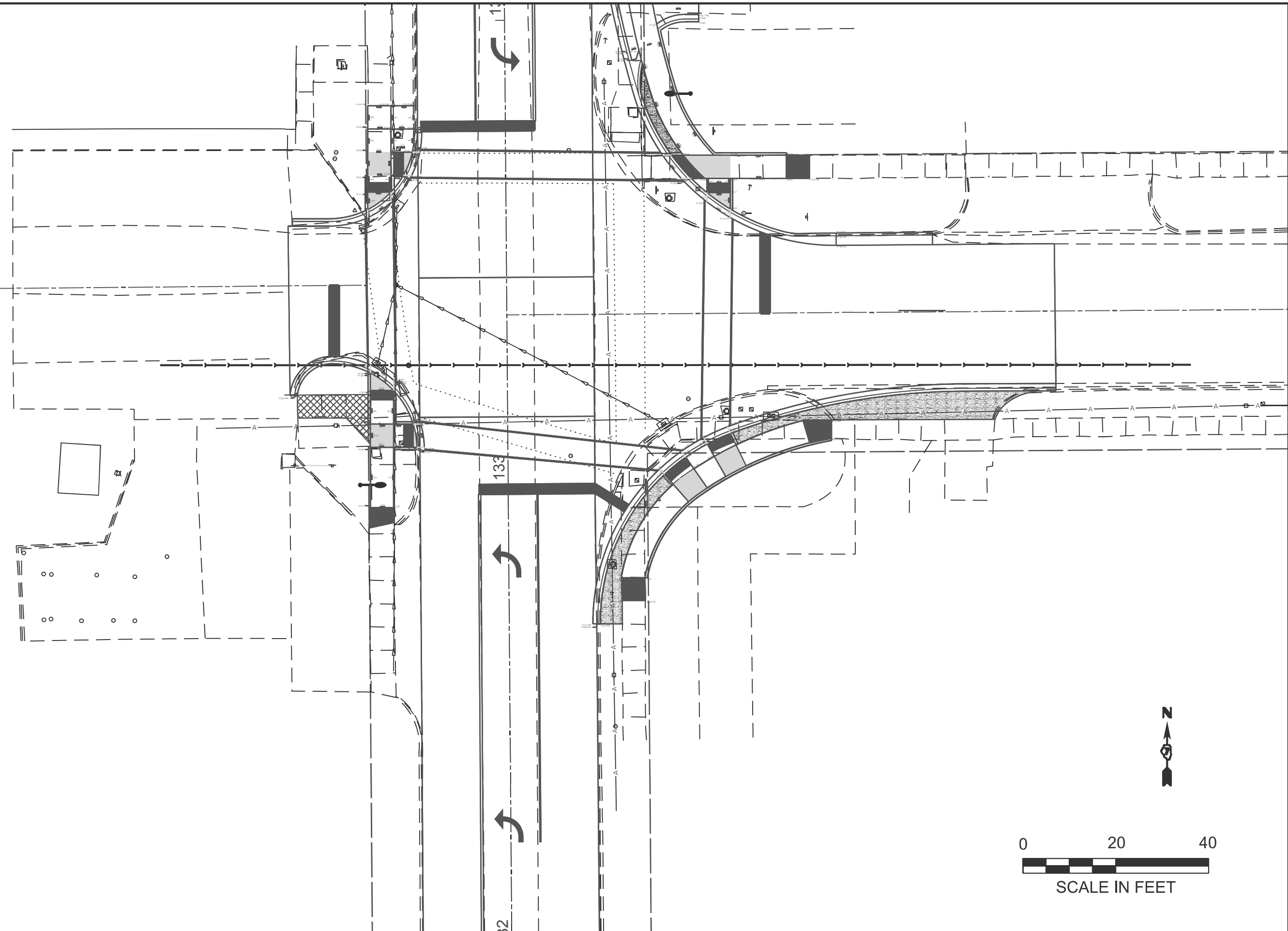
**STATE OF ILLINOIS
DEPARTMENT OF TRANSPORTATION**

**INTERSECTION OF IL 32 & WATER ST
SIGNAL REMOVAL**

SCALE: SHEET OF 15 SHEETS STA. TO STA.

F.A.P. RTE.	SECTION	COUNTY	TOTAL SHEETS	SHEET NO.
762	(2.2Z) RS-3	MOULTRIE	143	121
CONTRACT NO. 74829				
ILLINOIS FED. AID PROJECT				

MODEL: TS-Uilities (Sheet)
 FILE NAME: c:\pw\work\waco\hillead\10042009\0774829_sht4s-utilities.dgn



USER NAME = jessica.hille	DESIGNED -	REVISED -
	DRAWN -	REVISED -
	CHECKED -	REVISED -
PLOT DATE = 3/12/2026	DATE -	REVISED -

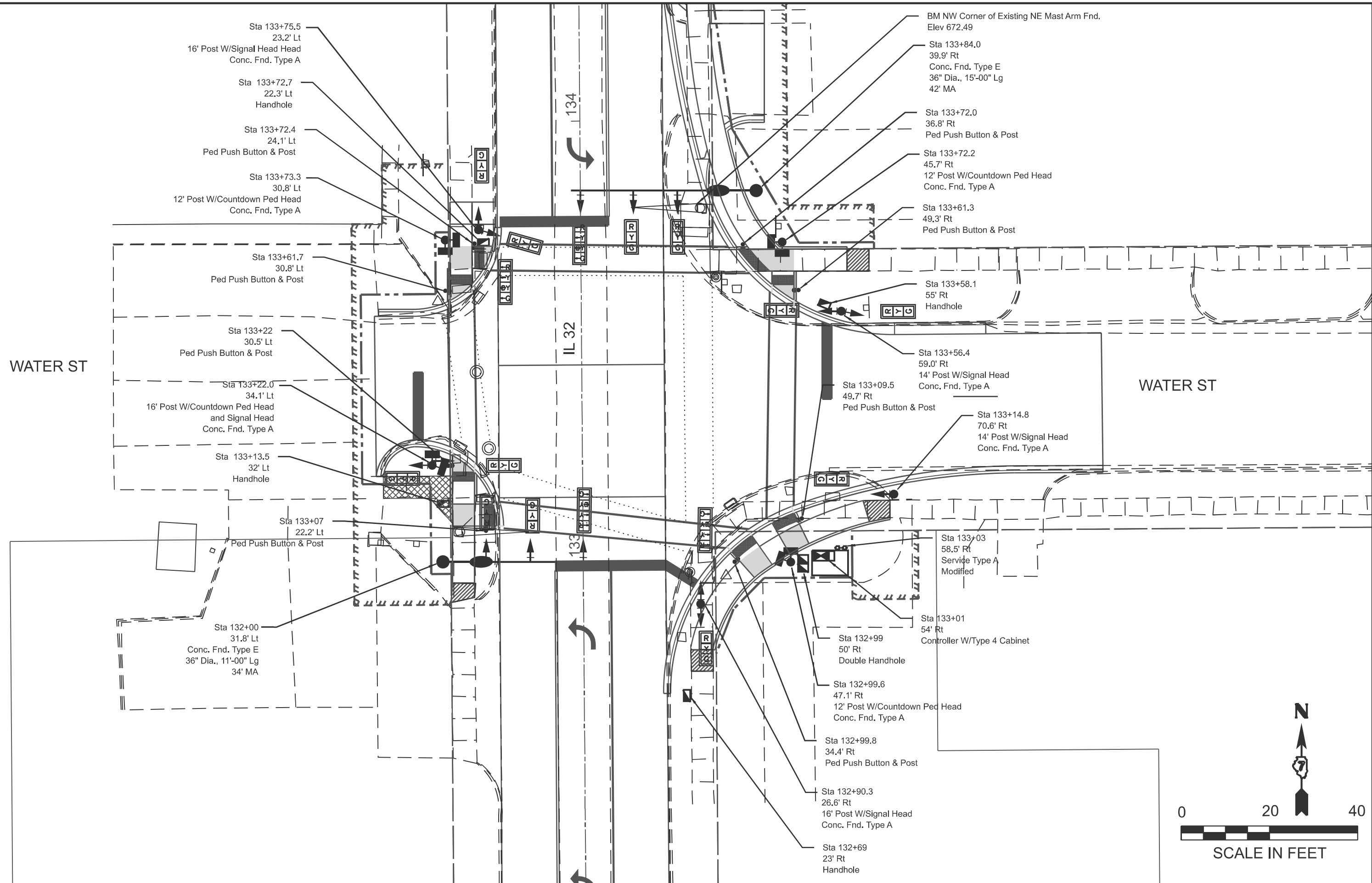
**STATE OF ILLINOIS
 DEPARTMENT OF TRANSPORTATION**

**INTERSECTION OF IL 32 & WATER ST
 EXISTING UTILITIES**

SCALE: SHEET 122 OF 15 SHEETS STA. TO STA.

F.A.P. RTE. 762	SECTION (2.2Z) RS-3	COUNTY MOULTRIE	TOTAL SHEETS 143	SHEET NO. 122
CONTRACT NO. 74829				
ILLINOIS FED. AID PROJECT				

MODEL: Signal Layout (Sheet)
 FILE NAME: c:\pwworking\hillejald10042009\0774829_sht4-signal-layout.dgn



USER NAME = jessica.hille	DESIGNED -	REVISED -
	DRAWN -	REVISED -
	CHECKED -	REVISED -
PLOT DATE = 3/12/2026	DATE -	REVISED -

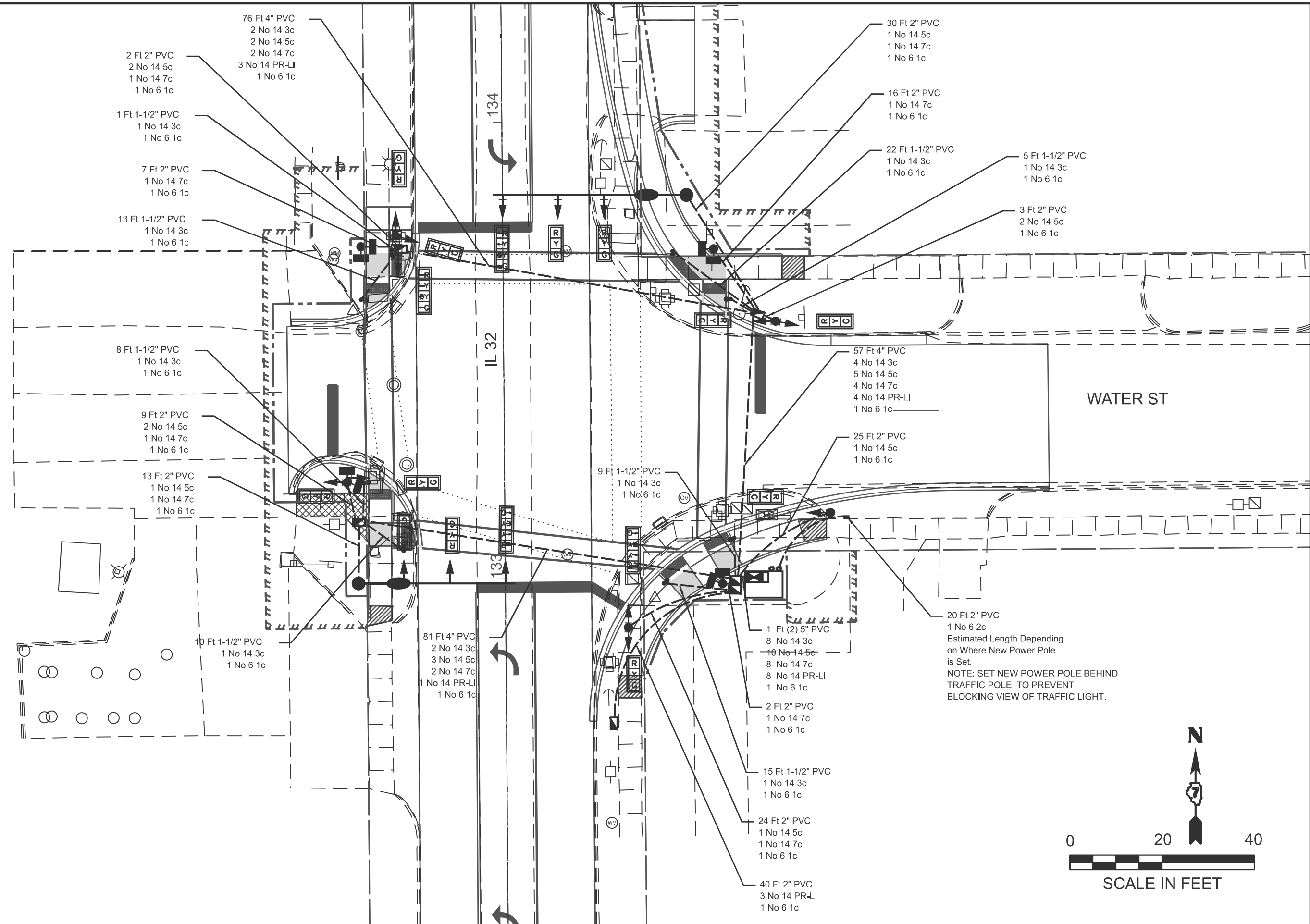
**STATE OF ILLINOIS
 DEPARTMENT OF TRANSPORTATION**

**INTERSECTION OF IL 32 & WATER
 SIGNAL LAYOUT**

F.A.P. RTE.	SECTION	COUNTY	TOTAL SHEETS	SHEET NO.
762	(2.22) RS-3	MOULTRIE	143	123
CONTRACT NO. 74829				
ILLINOIS FED. AID PROJECT				

SCALE: SHEET 123 OF 15 SHEETS STA. TO STA.

MODEL: TS-Cable Layout (Sheet)
 FILE NAME: c:\pwworking\hillejald1004209\0774829_sht4s-cable-layout.dgn



WATER ST

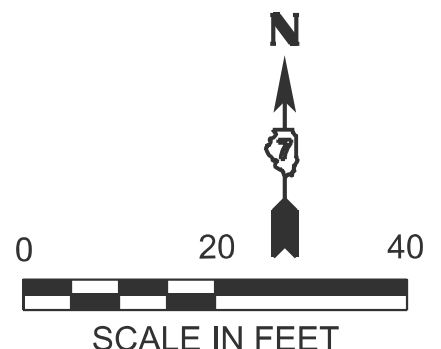
WATER ST

IL 32

133

134

20 Ft 2" PVC
 1 No 6 2c
 Estimated Length Depending
 on Where New Power Pole
 is Set.
 NOTE: SET NEW POWER POLE BEHIND
 TRAFFIC POLE TO PREVENT
 BLOCKING VIEW OF TRAFFIC LIGHT.



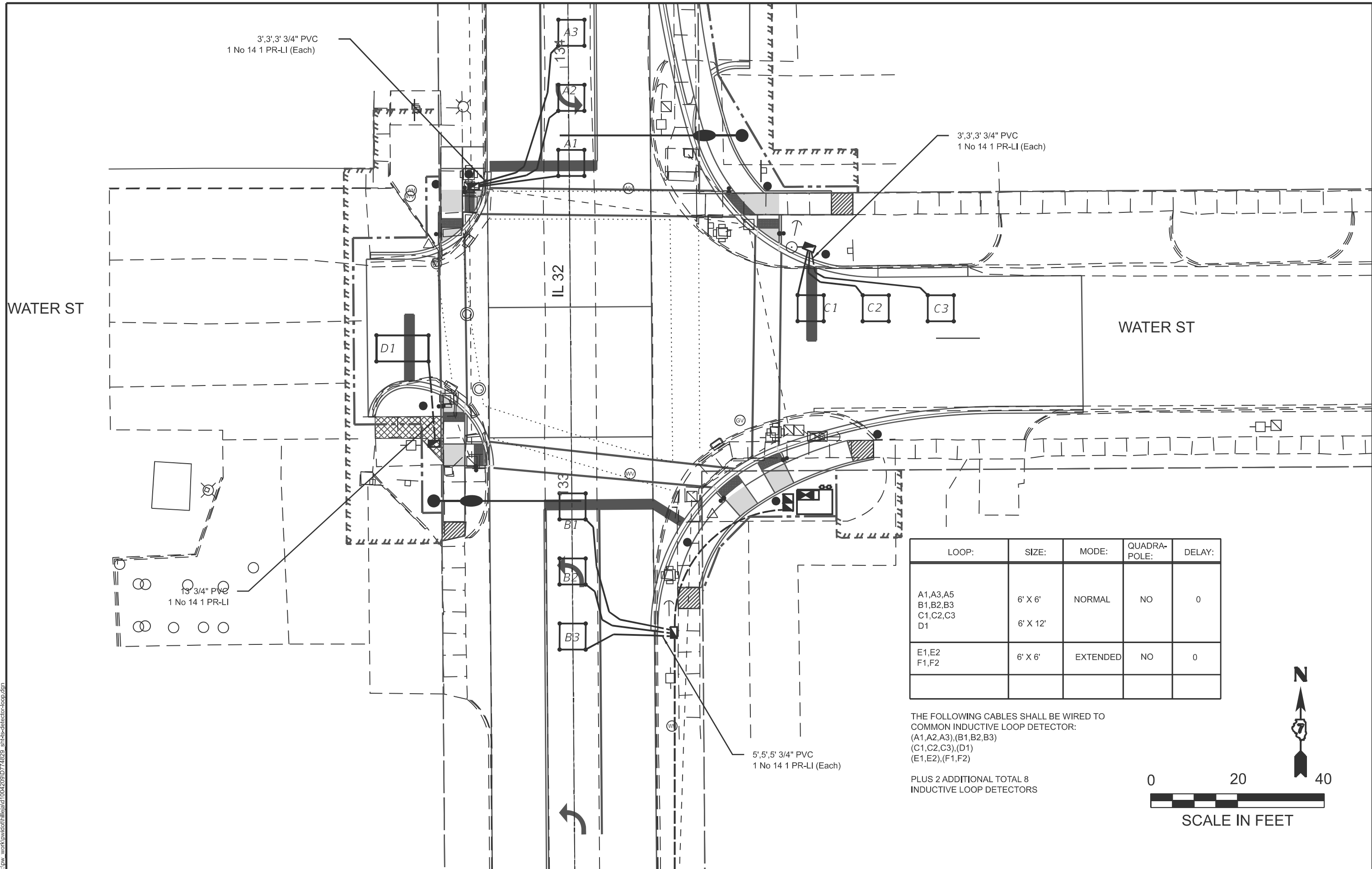
USER NAME = jessica.hille	DESIGNED -	REVISED -
	DRAWN -	REVISED -
	CHECKED -	REVISED -
PLOT DATE = 3/12/2026	DATE -	REVISED -

**STATE OF ILLINOIS
 DEPARTMENT OF TRANSPORTATION**

**INTERSECTION OF IL 32 & WATER
 CABLE LAYOUT**

SCALE: SHEET 124 OF 15 SHEETS STA. TO STA.

F.A.P. RTE.	SECTION	COUNTY	TOTAL SHEETS	SHEET NO.
762	(2.2Z) RS-3	MOULTRIE	143	124
CONTRACT NO. 74829				
ILLINOIS FED. AID PROJECT				



3',3',3' 3/4" PVC
1 No 14 1 PR-LI (Each)

3',3',3' 3/4" PVC
1 No 14 1 PR-LI (Each)

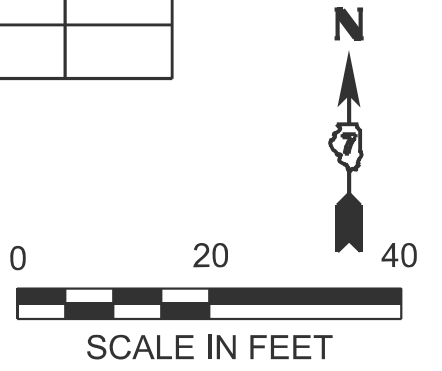
3' 3/4" PVC
1 No 14 1 PR-LI

5',5',5' 3/4" PVC
1 No 14 1 PR-LI (Each)

LOOP:	SIZE:	MODE:	QUADRA-POLE:	DELAY:
A1,A3,A5 B1,B2,B3 C1,C2,C3 D1	6' X 6' 6' X 12'	NORMAL	NO	0
E1,E2 F1,F2	6' X 6'	EXTENDED	NO	0

THE FOLLOWING CABLES SHALL BE WIRED TO COMMON INDUCTIVE LOOP DETECTOR:
(A1,A2,A3),(B1,B2,B3)
(C1,C2,C3),(D1)
(E1,E2),(F1,F2)

PLUS 2 ADDITIONAL TOTAL 8 INDUCTIVE LOOP DETECTORS



MODEL: TS-Detector Loops (Sheet)
FILE NAME: c:\pwwork\w\hillej\ad10042009\0774829_sht4s-detector-loop.dgn

USER NAME = jessica.hille	DESIGNED -	REVISED -
	DRAWN -	REVISED -
	CHECKED -	REVISED -
PLOT DATE = 3/12/2026	DATE -	REVISED -

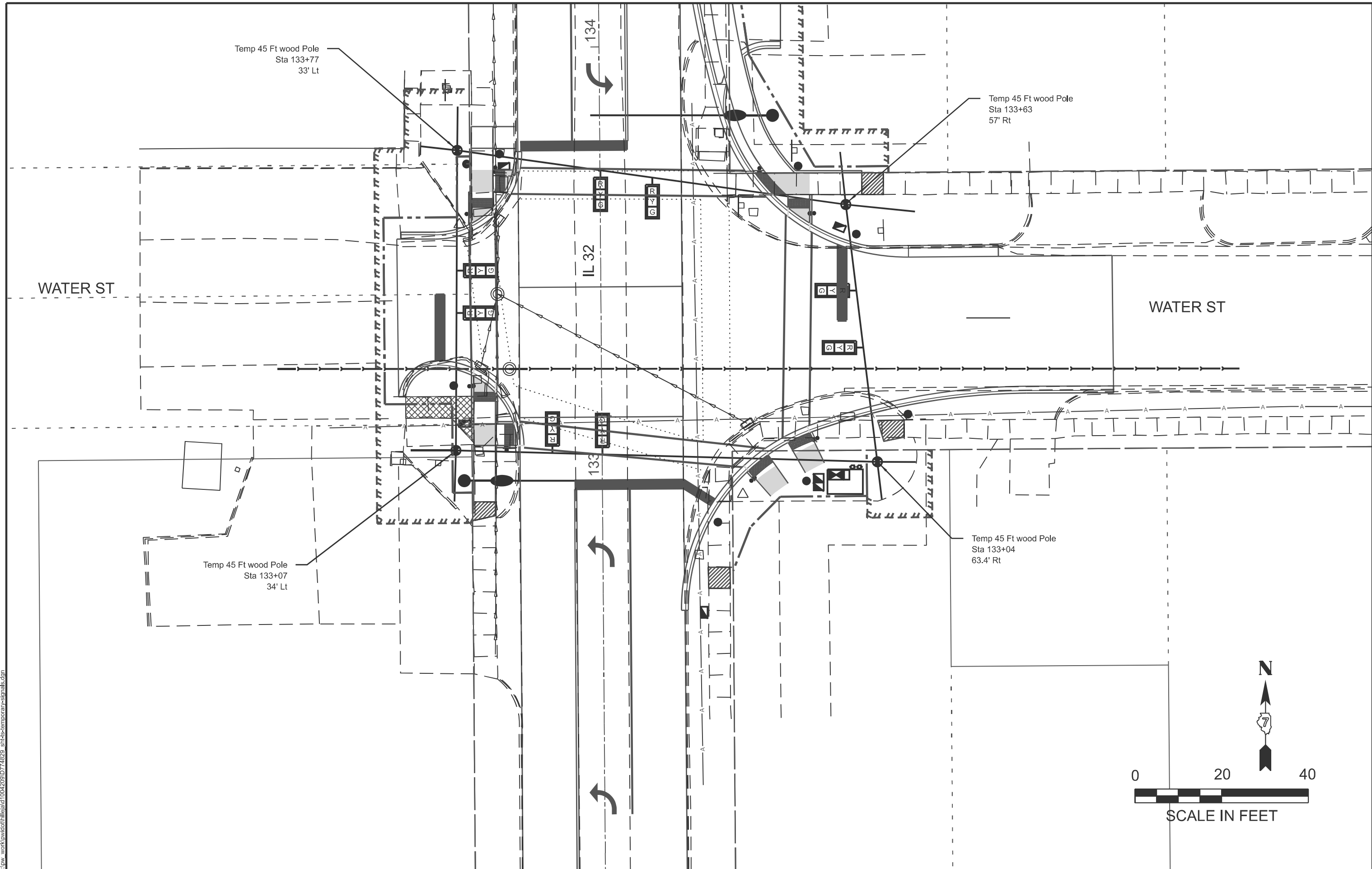
**STATE OF ILLINOIS
DEPARTMENT OF TRANSPORTATION**

**INTERSECTION OF IL 32 & WATER
INTERSECTION DETECTOR LOOPS**

SCALE: SHEET 125 OF 15 SHEETS STA. TO STA.

F.A.P. RTE.	SECTION	COUNTY	TOTAL SHEETS	SHEET NO.
762	(2.22) RS-3	MOULTRIE	143	125
CONTRACT NO. 74829				
ILLINOIS FED. AID PROJECT				

MODEL: TS-Temporary Signals (Sheet)
 FILE NAME: c:\pw\work\hillej\10042009\074829_sht4s-temporary-signals.dgn



USER NAME = jessica.hille	DESIGNED -	REVISED -
	DRAWN -	REVISED -
	CHECKED -	REVISED -
PLOT DATE = 3/12/2026	DATE -	REVISED -

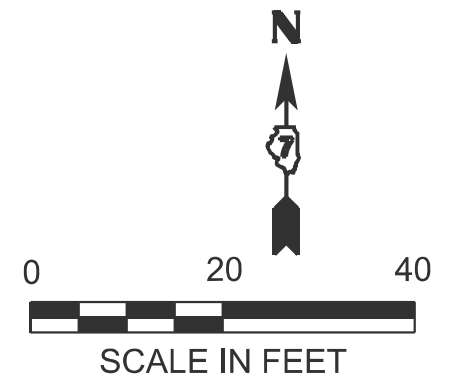
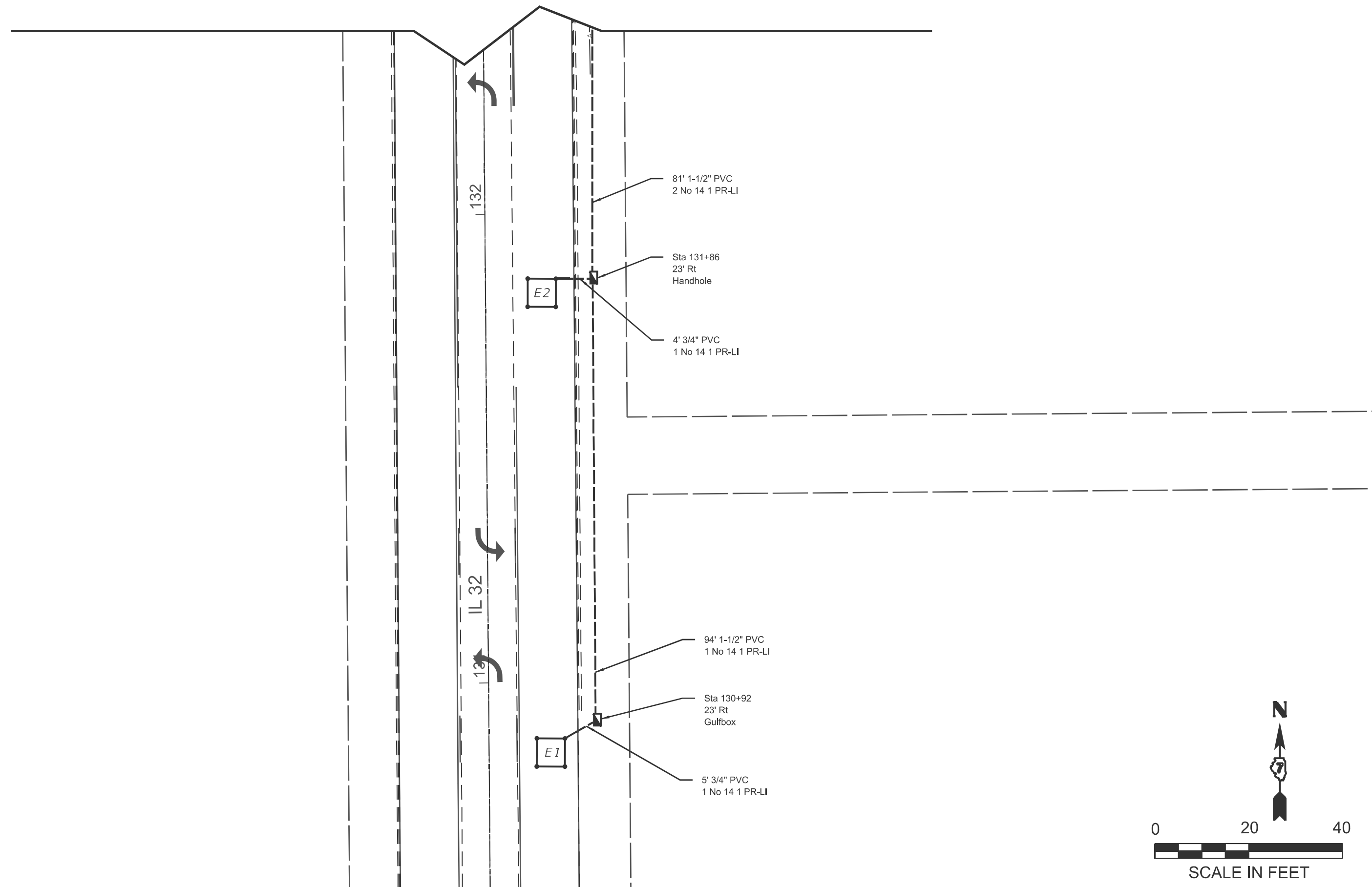
**STATE OF ILLINOIS
 DEPARTMENT OF TRANSPORTATION**

**INTERSECTION OF IL 32 & WATER
 TEMPORARY SIGNALS LOCATION**

SCALE: SHEET 126 OF 15 SHEETS STA. TO STA.

F.A.P. RTE.	SECTION	COUNTY	TOTAL SHEETS	SHEET NO.
762	(2.2Z) RS-3	MOULTRIE	143	126
CONTRACT NO. 74829				
ILLINOIS FED. AID PROJECT				

MODEL: T:\Adv NB Detector Loops (Sheet)
 FILE NAME: c:\pwwork\wv\hillej\1004209\ID774829_sht\adv-nb-detector-loop.dgn



USER NAME = jessica.hille	DESIGNED -	REVISED -
	DRAWN -	REVISED -
	CHECKED -	REVISED -
PLOT DATE = 3/12/2026	DATE -	REVISED -

**STATE OF ILLINOIS
 DEPARTMENT OF TRANSPORTATION**

**INTERSECTION OF IL 32 & WATER
 NB ADVANCED LOOPS**

SCALE: SHEET 127 OF 15 SHEETS STA. TO STA.

F.A.P. RTE.	SECTION	COUNTY	TOTAL SHEETS	SHEET NO.
762	(2.2Z) RS-3	MOULTRIE	143	127
CONTRACT NO. 74829				
ILLINOIS FED. AID PROJECT				

Sta 135+77
23.5' Lt
Existing Handhole

F1

95' Ex. 1-1/2" GS
1 No 14 1 PR-LI

Sta 134+81
23' Lt
Existing Handhole

F2

107' Ex. 1-1/2" GS
2 No 14 1 PR-LI

136

IL 32

135+00



SCALE IN FEET



MODEL: T:\Adv SB Detector Loops (Sheet)
FILE NAME: c:\p\work\wv\hille\1004209\ID74829_sht\adv-sb-detector-loop.dgn

USER NAME = jessica.hille	DESIGNED -	REVISED -
	DRAWN -	REVISED -
	CHECKED -	REVISED -
PLOT DATE = 3/12/2026	DATE -	REVISED -

STATE OF ILLINOIS
DEPARTMENT OF TRANSPORTATION

INTERSECTION OF IL 32 & WATER
SB ADVANCED LOOPS

SCALE: SHEET 128 OF 15 SHEETS STA. TO STA.

F.A.P. RTE.	SECTION	COUNTY	TOTAL SHEETS	SHEET NO.
762	(2.2Z) RS-3	MOULTRIE	143	128
CONTRACT NO. 74829				
ILLINOIS FED. AID PROJECT				



SOIL BORING LOG

ROUTE FAP 762 (IL 32) DESCRIPTION Intersection of IL 32 and Water Street LOGGED BY E. Sandschafer

SECTION (2, 2Z)RS-2 LOCATION Southeast 1/4, SEC. 2, TWP. 13N, RNG. 5E, 3rd PM,
Latitude N 39.597238, Longitude W 88.609225

COUNTY Moultrie DRILLING METHOD Hollow stem auger & split spoon HAMMER Auto ETR=91.8% @57.4 bpm

STRUCT. NO. Traffic Signal with 42' Mast Arm
Station 133+84, 39.9' RT

BORING NO. B-1 (Northeast Corner)
Station 133+85
Offset 35.0 ft RT
Ground Surface Elev. 672.51 ft

D E P T H	B L O W S	U C S	M O I S T	Surface Water Elev.	D E P T H	B L O W S	U C S	M O I S T
(ft)	(/6")	(tst)	(%)	ft	(ft)	(/6")	(tst)	(%)
				NA	5	2.0	14	
				NA	7	B		
	1							
	2	1.0	25					
	4	B						
	3							
	3	1.1	17					
	4	B						
	2							
	4	1.1	17					
	6	B						
	2							
	3	0.2	16					
	4	B						
	2							
	4	1.0	16					
	5	B						
	2							
	5	3.1	13					
	7	B						
	3							
	5	2.9	10					
	7	B						
	3							

Stiff, moist, grey, CLAY LOAM Till
651.51
Benchmark: Northwest Corner of Existing Northeast Mast Arm Foundation, Elevation = 672.49 feet
End of Boring

Landscape Rock 672.26

Brown/Black, CLAY

Stiff, moist, brown

Soft, wet, brown, SILTY LOAM with SAND

Moist

Very stiff, moist, grey, CLAY LOAM Till

SOIL BORING 070-1501 2025.GPJ IL_DOT.GDT 4/28/25

The Unconfined Compressive Strength (UCS) Failure Mode is indicated by (B-Bulge, S-Shear, P-Penetrometer, E-Estimated)
The SPT (N value) is the sum of the last two blow values in each sampling zone (AASHTO T206), WH-Weight of Hammer,
NR-No Recovery, NT-Not Tested.

BBS, form 137 (Rev. 8-99)

MODEL: TS-Soil Borings (Sheet)
FILE NAME: c:\pwworking\soil\hille\10042025\070-1501-2025-gpj-hhs-details.dgn

USER NAME = jessica.hille	DESIGNED -	REVISED -
	DRAWN -	REVISED -
	CHECKED -	REVISED -
PLOT DATE = 3/12/2026	DATE -	REVISED -

STATE OF ILLINOIS
DEPARTMENT OF TRANSPORTATION

INTERSECTION OF IL 32 & WATER
BORING LOGS

SCALE: SHEET 129 OF 15 SHEETS STA. TO STA.

F.A.P. RTE.	SECTION	COUNTY	TOTAL SHEETS	SHEET NO.
762	(2,2Z) RS-3	MOULTRIE	143	129
CONTRACT NO. 74829				
ILLINOIS FED. AID PROJECT				

LIGHTING LEGEND



PROPOSED COMBINATION MAST ARM AND POLE LED LUMINAIRE, 120V, 45' M.H., 15' M.A. ON STEEL COMBINATION MAST ARM AND POLE (SEE TRAFFIC SIGNAL PLANS)



PROPOSED COMBINATION LIGHTING CONTROLLER IN TRAFFIC CONTROLLER



PROPOSED 600V, 2-1C NO.10, 1/C NO.10 GROUND, (XLP-TYPE USE), IN PROPOSED TRAFFIC SIGNAL CONDUIT



EXISTING LIGHTING UNIT TO REMAIN

LIGHTING SUMMARY OF QUANTITIES

S.P.	PAY ITEM	DESCRIPTION	UNIT	QUANTITY
	81702110	ELECTRIC CABLE IN CONDUIT, 600V (XLP-TYPE USE) 1/C NO. 10	FOOT	705
**	82110008	LUMINAIRE, LED, ROADWAY, OUTPUT DESIGNATION H	EACH	2
*	X8250091	COMBINATION LIGHTING CONTROLLER	EACH	1

S.P. COLUMN

- * INDICATES SPECIAL PROVISION
- ** INDICATES SUPPLEMENTAL SPECIFICATIONS AND RECURRING SPECIAL PROVISIONS

HIGHWAY STANDARDS

821101-03 LUMINAIRE WIRING IN POLE

LIGHTING INDEX OF SHEETS

- L-1 LIGHTING LEGEND & LIGHTING SUMMARY OF QUANTITIES
- L-2 PROPOSED LIGHTING LAYOUT
- L-3 LUMINAIRE PERFORMANCE TABLE & DETAILS

MODEL: Lighting_1 [Sheet]
FILE NAME: c:\p\work\project\hillead\10042009\074829-hil-lighting.dgn

USER NAME = jessica.hille	DESIGNED -	REVISED -
	DRAWN -	REVISED -
	CHECKED -	REVISED -
PLOT DATE = 3/12/2026	DATE -	REVISED -

**STATE OF ILLINOIS
DEPARTMENT OF TRANSPORTATION**

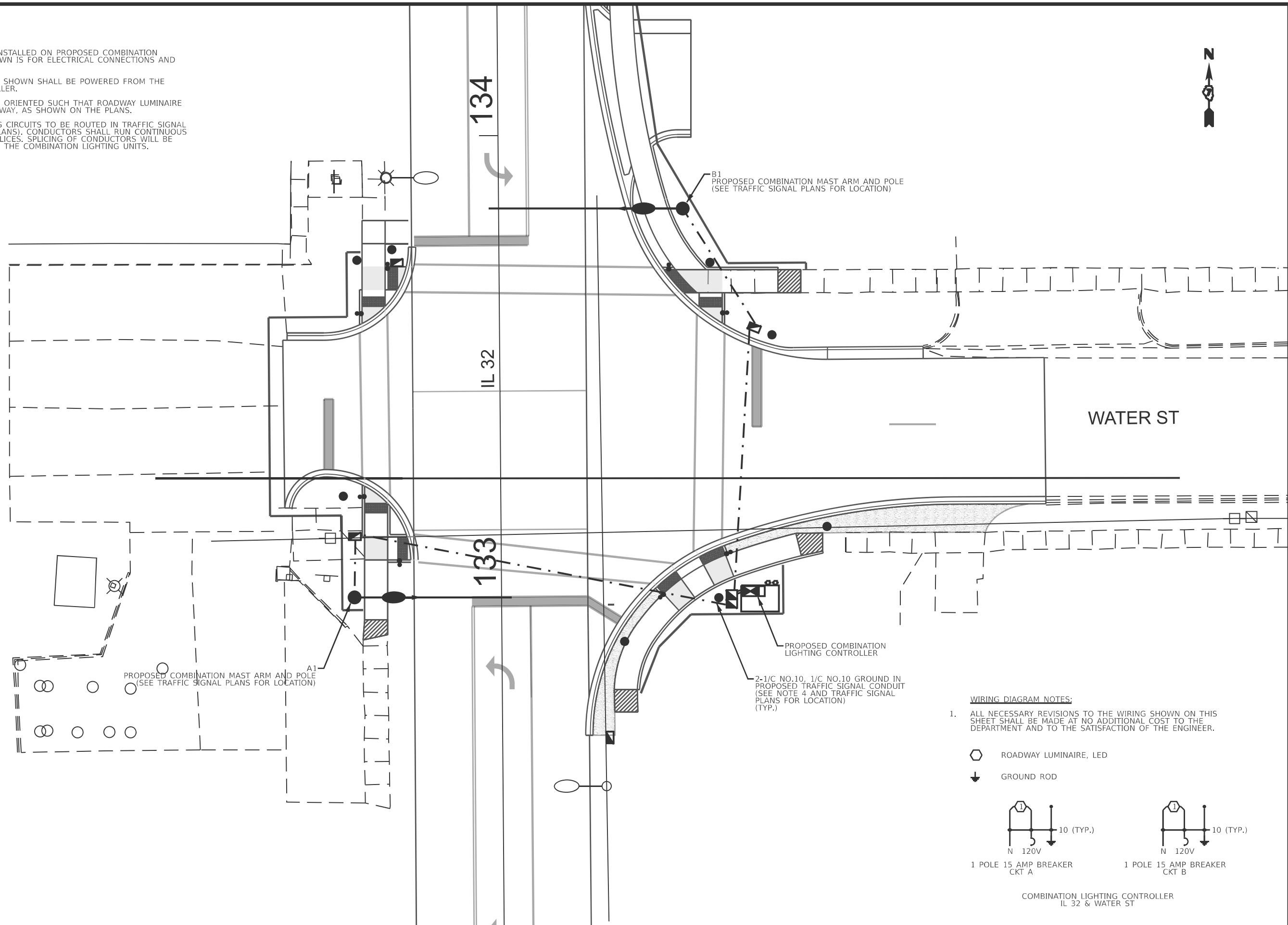
**INTERSECTION OF IL 32 & WATER ST.
LIGHTING LEGEND & LIGHTING SUMMARY OF QUANTITIES**

SCALE: SHEET 130 OF 15 SHEETS STA. TO STA.

F.A.P. RTE.	SECTION	COUNTY	TOTAL SHEETS	SHEET NO.
762	(2.2Z) RS-3	MOULTRIE	143	130
CONTRACT NO. 74829				
			ILLINOIS FED. AID PROJECT	

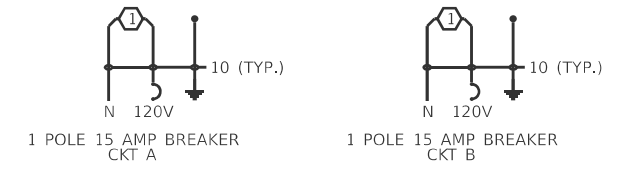
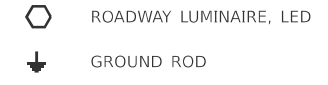
NOTES:

1. CIRCUIT DECALS SHALL NOT BE INSTALLED ON PROPOSED COMBINATION LIGHTING UNITS. CIRCUITING SHOWN IS FOR ELECTRICAL CONNECTIONS AND IS FOR REFERENCE ONLY.
2. PROPOSED ROADWAY LUMINAIRES SHOWN SHALL BE POWERED FROM THE COMBINATION LIGHTING CONTROLLER.
3. LIGHTING MAST ARM(S) SHALL BE ORIENTED SUCH THAT ROADWAY LUMINAIRE IS PERPENDICULAR TO THE ROADWAY, AS SHOWN ON THE PLANS.
4. COMBINATION ROADWAY LIGHTING CIRCUITS TO BE ROUTED IN TRAFFIC SIGNAL CONDUIT (SEE TRAFFIC SIGNAL PLANS). CONDUCTORS SHALL RUN CONTINUOUS WITHOUT ANY UNDERGROUND SPLICES. SPLICING OF CONDUCTORS WILL BE PERMITTED ONLY IN THE BASE OF THE COMBINATION LIGHTING UNITS.



WIRING DIAGRAM NOTES:

1. ALL NECESSARY REVISIONS TO THE WIRING SHOWN ON THIS SHEET SHALL BE MADE AT NO ADDITIONAL COST TO THE DEPARTMENT AND TO THE SATISFACTION OF THE ENGINEER.



COMBINATION LIGHTING CONTROLLER
IL 32 & WATER ST

MODEL: Lighting_2 (Sheet)
FILE NAME: c:\pwworkspace\hillead\1004209\0774829-1\h14_lighting.dgn

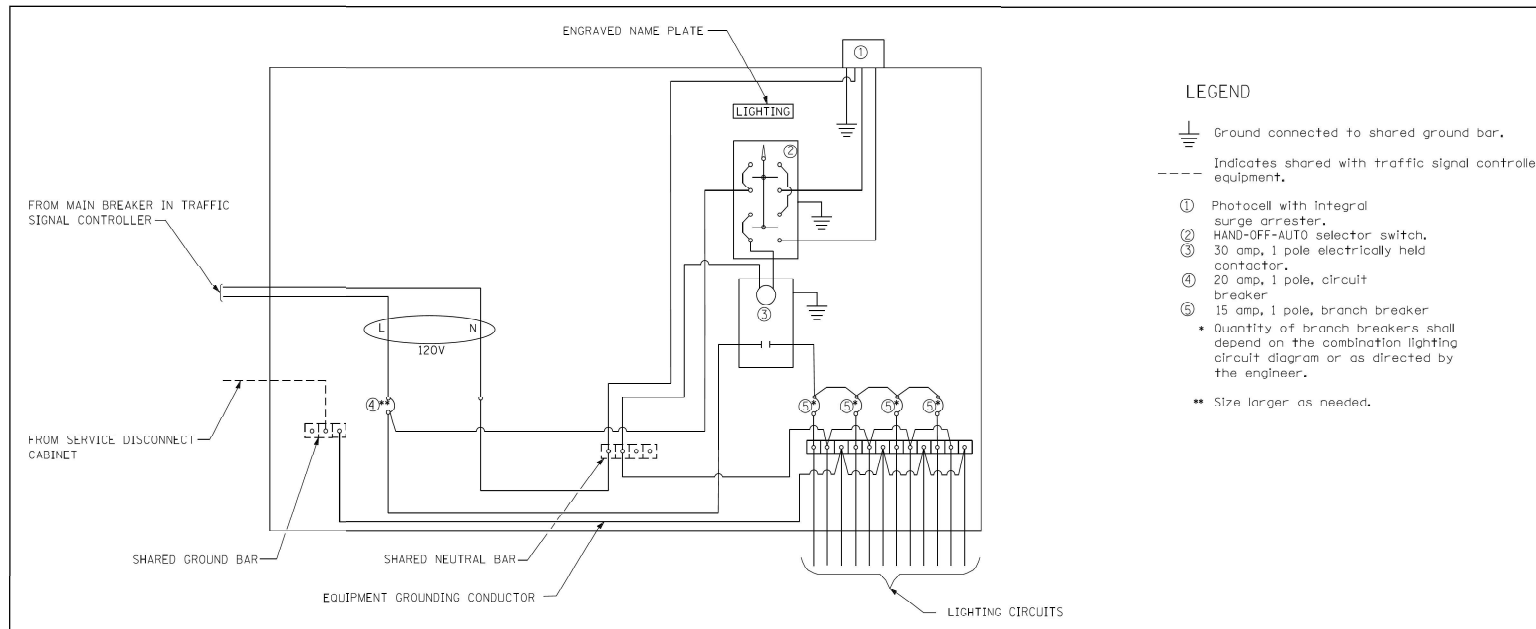
USER NAME = jessica.hille	DESIGNED -	REVISED -
	DRAWN -	REVISED -
	CHECKED -	REVISED -
PLOT DATE = 3/12/2026	DATE -	REVISED -

**STATE OF ILLINOIS
DEPARTMENT OF TRANSPORTATION**

**INTERSECTION OF IL 32 & WATER ST
PROPOSED LIGHTING LAYOUT**

SCALE: SHEET 131 OF 15 SHEETS STA. TO STA.

F.A.P. RTE.	SECTION	COUNTY	TOTAL SHEETS	SHEET NO.
762	(2.2Z) RS-3	MOULTRIE	143	131
CONTRACT NO. 74829				
ILLINOIS FED. AID PROJECT				



- LEGEND**
- ⊕ Ground connected to shared ground bar.
 - Indicates shared with traffic signal controller equipment.
 - ① Photocell with Integral surge arrester.
 - ② HAND-OFF-AUTO selector switch.
 - ③ 30 amp, 1 pole electrically held contactor.
 - ④ 20 amp, 1 pole, circuit breaker
 - ⑤ 15 amp, 1 pole, branch breaker
 - Quantity of branch breakers shall depend on the combination lighting circuit diagram or as directed by the engineer.
 - Size larger as needed.

COMBINATION LIGHTING CONTROLLER WIRING DIAGRAM

GENERAL NOTES

All control installation components shall be U.L. listed.

All wiring shall be neatly dressed, identified by tags, and supported.

The circuit breaker shall be clearly labeled for lighting according to Article 1068.01(f) of the Standard Specifications.

Install under eave photocell on traffic signal controller cabinet per Article 1068.01(e)(2) of the Standard Specifications.

All lighting equipment shall be installed on a side mounted insulated subpanel per Article 1068.01(e)(9) of the Standard Specifications on the lower right hand side of the traffic signal controller or as directed by the engineer.

Provide an engraved stainless steel nameplate on the sub panel reading "LIGHTING".

DATE	REVISIONS
10/13/14	NEW DETAIL
01/07/17	CHANGE MAIN CB TO 20A

COMBINATION LIGHTING CONTROLLER DETAIL

**LUMINAIRE PERFORMANCE TABLE
LUMINAIRE, LED, ROADWAY, OUTPUT DESIGNATION H**

Project

Date	Contract Number	Section Number	County
03-14-2025	74829	(2,2Z)RS-3	MOULTRIE

Marked Route Number **Municipality**

762	
-----	--

Roadway

Lane Width (See Note 4)	*of Lanes	Median Width	I.E.S Surface Classification	O=Zero Value
12 ft	2	0 ft	R3	0.07

Structure

Mounting Height	Arm Length	Set Back (See Note D)	Number of Luminaires (Highmast & Sign Lighting Only)
45 ft	15 ft	12 ft	N/A

Luminaire

Description	I.E.S. Transverse Distribution	I.E.S. Lateral Distribution	
LUMINAIRE, LED, ROADWAY, OUTPUT DESIGNATION H	TYPE IV	SHORT/MEDIUM	
Total Light Loss Factor (LLF)	BUG Rating	Shields	Dimming Protocol
See Note 6	U = 0	NO	0-10V

Layout

Spacing (to Nearest 5 Ft) Configuration (Opposite, Staggered, 1 Sided, or Median)
260 ft TWO ROWS, STAGGERED, WITH MEDIAN

Performance (See Notes 5 and 6)

Average Illuminance, $E_{AVG}(fc)$	Uniformity Ratio, E_{AVG}/E_{MIN}		
≥ 1.0	≤ 3.0:1		
Average Luminance, $L_{AVG}(cd/m^2)$	Uniformity Ratio, L_{AVG}/L_{MIN}	Uniformity Ratio, L_{MAX}/L_{MIN}	Veiling Luminance Ratio, L_{V}/L_{MIN}
N/A	N/A	N/A	N/A

Light Trespass

Distance to ROW (behind pole)	Max. Horizontal Illuminance at ROW, E_H	Max. Vertical Illuminance at ROW, E_V
N/A	N/A	N/A

- Notes**
- Set Back is from Edge of Pavement (white line).
 - Lighting calculations shall be performed with all luminaires oriented toward and perpendicular to the roadway.
 - Performance requirements shall be the minimum acceptable standards of photometric performance for the luminaire, based on the given conditions above.
 - Lane width is the width of each individual lane, not to be confused with total roadway width.
 - Compliance with performance criteria shall be held to one significant digit.
 - Photometric calculations for roadways shall be performed with a total light loss factor of 0.7.
 - Luminaire performance table is intended to define the luminaire and does not necessarily match any specific roadway geometry, mounting height, setback, or arm length.

MODEL: Lighting_3 [Sheet]
FILE NAME: c:\pwworkspace\hillejald10042009\0774829-shd-lighting.dgn

USER NAME = jessica.hille	DESIGNED -	REVISED -
	DRAWN -	REVISED -
	CHECKED -	REVISED -
PLOT DATE = 3/12/2026	DATE -	REVISED -

**STATE OF ILLINOIS
DEPARTMENT OF TRANSPORTATION**

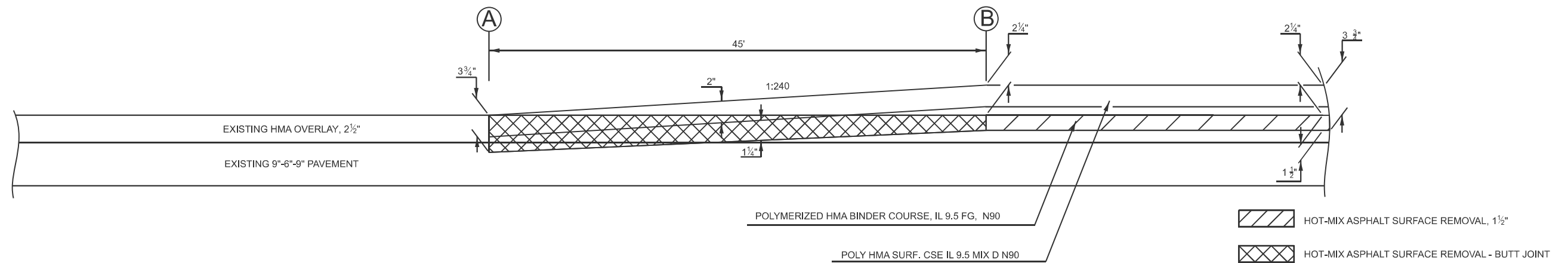
**INTERSECTION OF IL 32 & WATER ST
LUMINAIRE PERFORMANCE TABLE & DETAILS**

SCALE: SHEET 132 OF 15 SHEETS STA. TO STA.

F.A.P. RTE.	SECTION	COUNTY	TOTAL SHEETS	SHEET NO.
762	(2,2Z) RS-3	MOULTRIE	143	132
CONTRACT NO. 74829				
ILLINOIS FED. AID PROJECT				

**PROPOSED PAVING DETAIL
US 45 MAINLINE**

(A) STATION 80+00.00 TO (B) STATION 79+55.00



NOTE: NOTE DRAWN TO SPECIFIC SCALE

MODEL: Paving Detail (Sheet)
FILE NAME: c:\p\work\project\hille\ad1004209\ID774829-plt-details.dgn

USER NAME = jessica.hille	DESIGNED -	REVISED -
	DRAWN -	REVISED -
	CHECKED -	REVISED -
PLOT DATE = 3/12/2026	DATE -	REVISED -

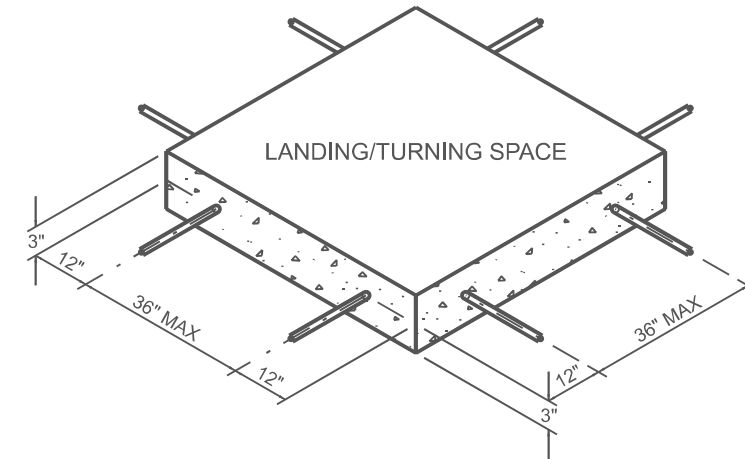
**STATE OF ILLINOIS
DEPARTMENT OF TRANSPORTATION**

PAVING DETAILS

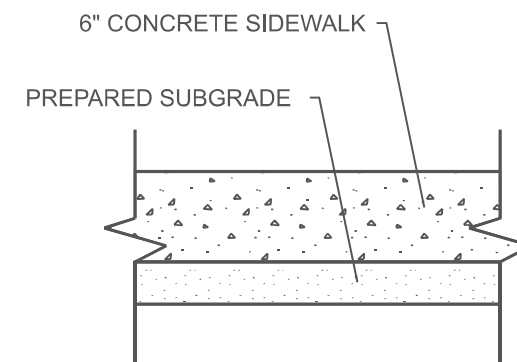
SCALE: SHEET 133 OF 11 SHEETS STA. TO STA.

F.A.P. RTE.	SECTION	COUNTY	TOTAL SHEETS	SHEET NO.
762	(2.2Z) RS-3	MOULTRIE	143	133
ILLINOIS FED. AID PROJECT			CONTRACT NO. 74829	

NOTE: TIE BARS SHALL BE OMITTED BETWEEN PROPOSED LANDING/TURNING SPACES AND PROPOSED TRANSITIONAL SEGMENTS.



SIDEWALK REINFORCEMENT



TYPICAL SIDEWALK SECTION
WITHIN INTERSECTION CORNER

MODEL: ADA Detail-1 [Sheet]
FILE NAME: c:\p\work\avictor\hillead\1004209\ID74829-ahh-details.dgn

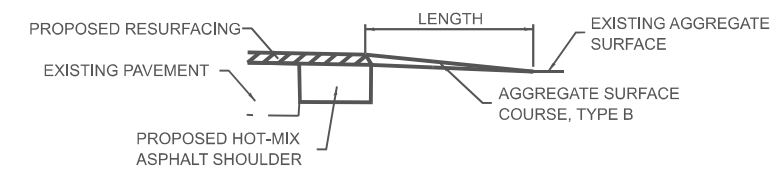
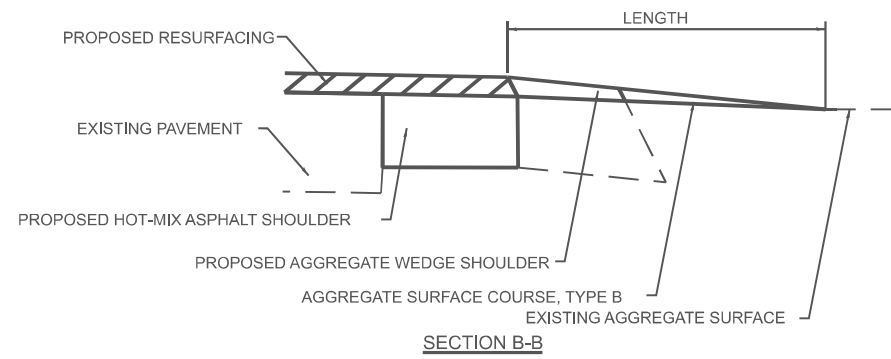
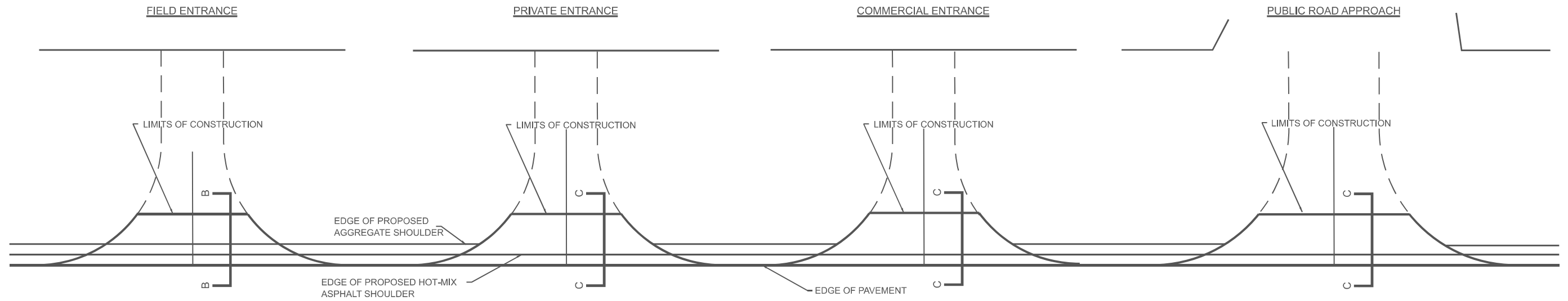
USER NAME = jessica.hille	DESIGNED -	REVISED -
	DRAWN -	REVISED -
	CHECKED -	REVISED -
PLOT DATE = 3/12/2026	DATE -	REVISED -

**STATE OF ILLINOIS
DEPARTMENT OF TRANSPORTATION**

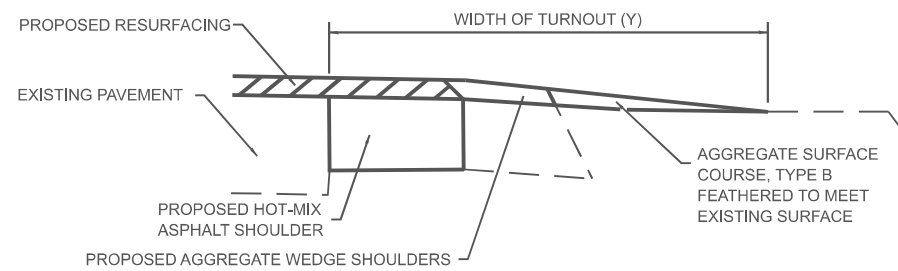
ADA DETAILS

SCALE: SHEET 134 OF 11 SHEETS STA. TO STA.

F.A.P. RTE.	SECTION	COUNTY	TOTAL SHEETS	SHEET NO.
762	(2.2Z) RS-3	MOULTRIE	143	134
CONTRACT NO. 74829				
ILLINOIS FED. AID PROJECT				

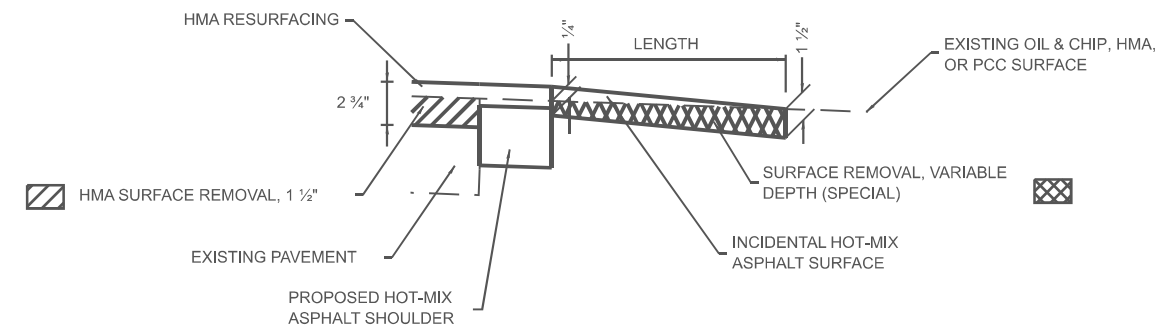


SECTION C-C



TYPICAL SECTION AT MAILBOX TURNOUT

NOTE: SEE STANDARD 406201 FOR MAILBOX TURNOUT DETAILS



SECTION C-C

NOTES

LENGTH = 10' UNLESS OTHERWISE NOTED ON PLANS

THE THICKNESS OF THE HOT-MIX ASPHALT SHOULDERS THROUGH AGGREGATE COMMERCIAL ENTRANCES AND PUBLIC ROADS SHALL BE 10". THE COSTS OF THE EXTRA THICKNESS SHALL BE INCLUDED WITH THE HOT-MIX ASPHALT SHOULDERS PAY ITEM.

MODEL: ENTRANCE DETAIL-1 (Sheet)
FILE NAME: c:\pwworking\hillejaid.10042009\0774829-shd-details.dgn

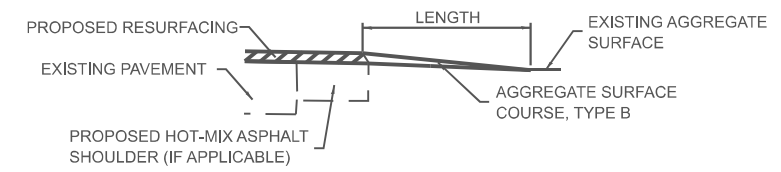
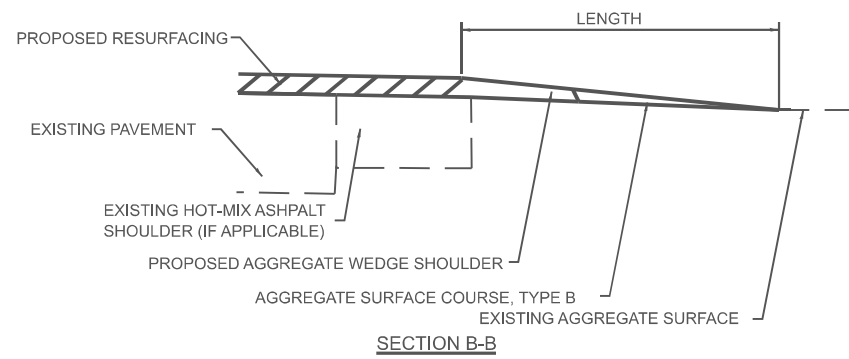
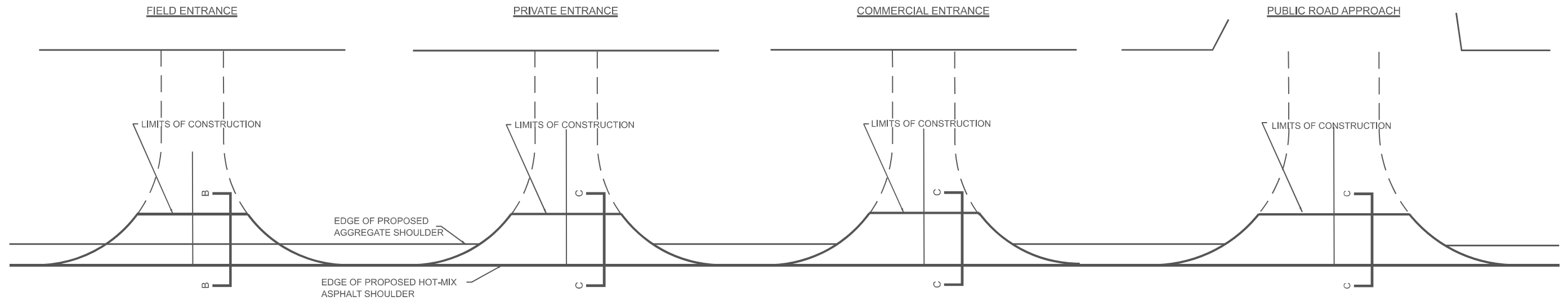
USER NAME = jessica.hille	DESIGNED -	REVISED -
	DRAWN -	REVISED -
	CHECKED -	REVISED -
PLOT DATE = 3/12/2026	DATE -	REVISED -

**STATE OF ILLINOIS
DEPARTMENT OF TRANSPORTATION**

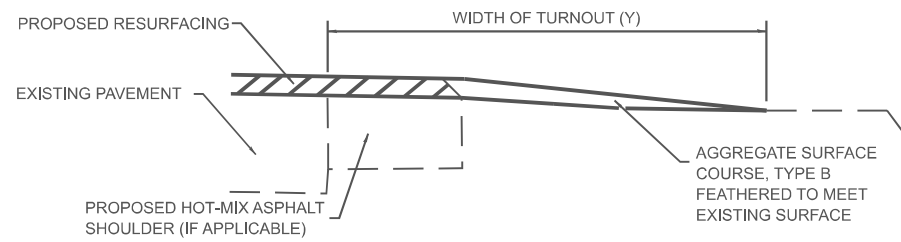
RURAL ENTRANCE DETAILS

SCALE: SHEET 135 OF 11 SHEETS STA. TO STA.

F.A.P. RTE.	SECTION	COUNTY	TOTAL SHEETS	SHEET NO.
762	(2.2Z) RS-3	MOULTRIE	143	135
CONTRACT NO. 74829				
ILLINOIS FED. AID PROJECT				



SECTION C-C



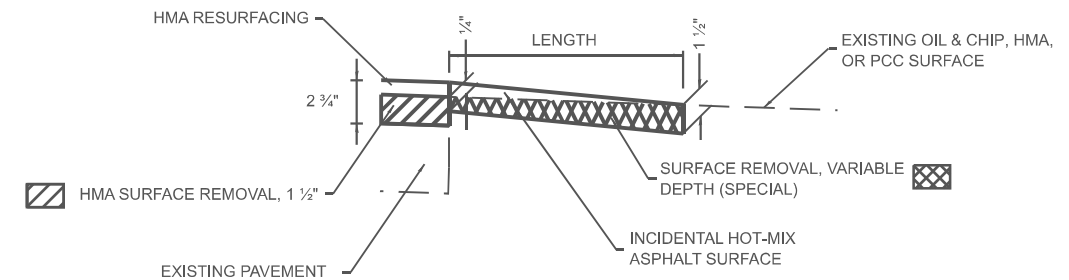
TYPICAL SECTION AT MAILBOX TURNOUT

NOTE: SEE STANDARD 406201 FOR MAILBOX TURNOUT DETAILS

NOTES

LENGTH = 10' UNLESS OTHERWISE NOTED ON PLANS

IF THERE IS NOT EXISTING HOT-MIX ASPHALT SHOULDER THEN THE ENTRANCE TAPER STARTS AT THE EDGE OF EXISTING PAVEMENT.



SECTION C-C

MODEL: ENTRANCE DETAIL-2 (Sheet)
FILE NAME: c:\pwworking\hillebid\10042009\0774829-shh-details.dgn

USER NAME = jessica.hille	DESIGNED -	REVISED -
	DRAWN -	REVISED -
	CHECKED -	REVISED -
PLOT DATE = 3/12/2026	DATE -	REVISED -

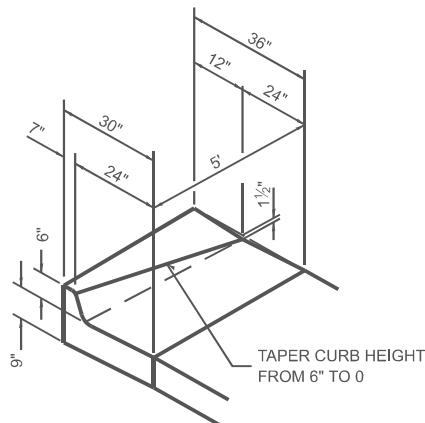
STATE OF ILLINOIS
DEPARTMENT OF TRANSPORTATION

RURAL ENTRANCE DETAILS

SCALE: SHEET 136 OF 11 SHEETS STA. TO STA.

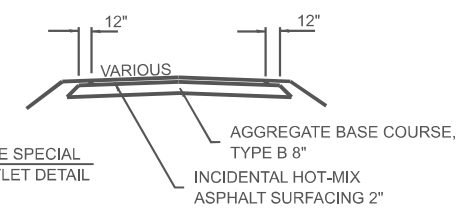
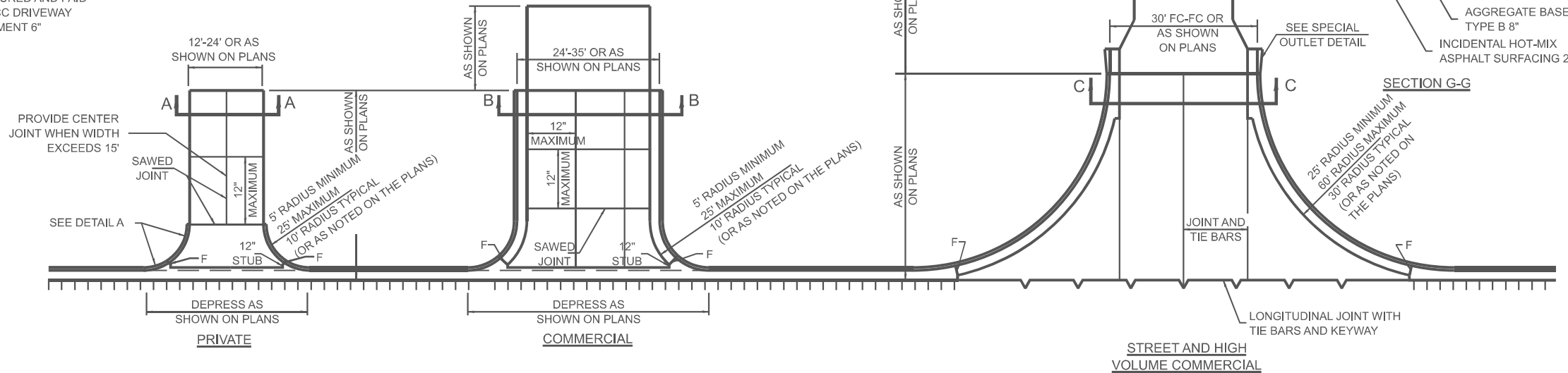
F.A.P. RTE.	SECTION	COUNTY	TOTAL SHEETS	SHEET NO.
762	(2.2Z) RS-3	MOULTRIE	143	136
CONTRACT NO. 74829				
ILLINOIS FED. AID PROJECT				

TYPICAL ENTRANCE SCHEDULE

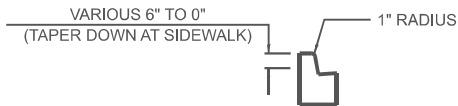


SPECIAL OUTLET FOR COMBINATION CURB AND GUTTER, TYPE B-6.24

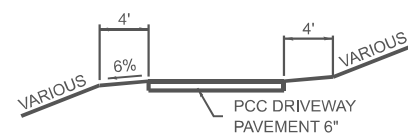
THE CURB ON PRIVATE ENTRANCES SHALL BE MEASURED AND PAID AS PCC DRIVEWAY PAVEMENT 6"



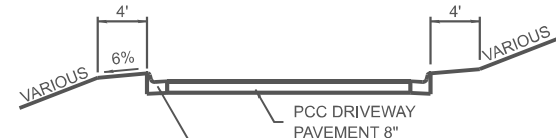
SECTION G-G



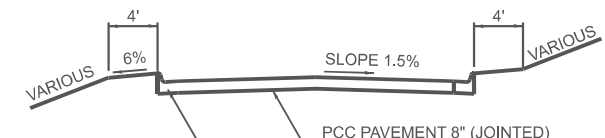
DETAIL A



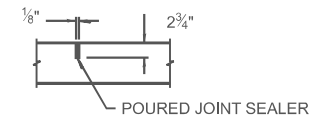
SECTION A-A



SECTION B-B



SECTION C-C



DETAIL SAW JOINT

NOTES

THE WORK FOR THE SPECIAL OUTLET FOR COMBINATION CURB & GUTTER, TYPE B-6.24 SHALL BE CONSTRUCTED IN ACCORDANCE WITH APPLICABLE PORTIONS OF STANDARD SPECIFICATIONS, THIS WORK WILL BE PAID FOR AT THE CONTRACT UNIT PRICE FOR COMBINATION CONCRETE CURB & GUTTER, TYPE B-6.24.

OMIT TIE BARS WITHIN 15' OF MAINLINE PAVEMENT CONTRACTION JOINT OCCURRING WITHIN LIMITS OF ENTRANCES AND RADIUS RETURNS.

CONTRACTION JOINTS IN MAINLINE PAVEMENT SHALL EXTEND THRU ENTRANCES AND RADIUS RETURNS. SAWED JOINTS SHALL BE ADJUSTED ACCORDINGLY.

F = 1" PREFORMED EXPANSION JOINT FILLER.

WHEN PAVEMENT IS CONSTRUCTED MONOLITHICALLY, THE JOINTS SHALL BE SAWED JOINTS WITH TIE BARS. WHEN CONSTRUCTED OTHERWISE, THE JOINTS SHALL BE LONGITUDINAL JOINTS WITH TIE BARS AND KEYWAY.

DEPRESSED CURB & GUTTER THROUGH PRIVATE AND COMMERCIAL ENTRANCES SHALL BE PAID FOR AS CURB AND GUTTER.

MODEL: ENTRANCE DETAIL-3 (Sheet)
FILE NAME: c:\pwworking\hillejaid.10042009\0774829-urb-details.dgn

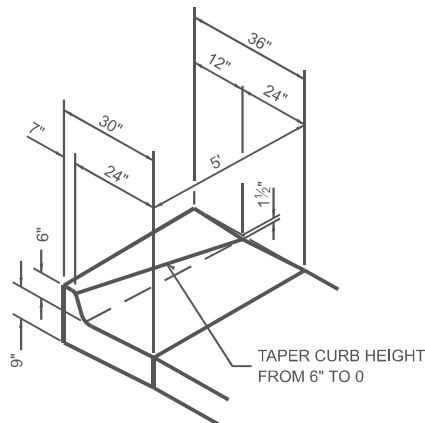
USER NAME = jessica.hille	DESIGNED -	REVISED -
	DRAWN -	REVISED -
	CHECKED -	REVISED -
PLOT DATE = 3/12/2026	DATE -	REVISED -

STATE OF ILLINOIS
DEPARTMENT OF TRANSPORTATION

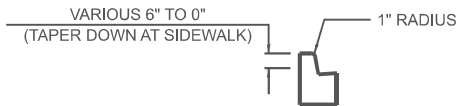
URBAN ENTRANCE DETAILS

SCALE: SHEET 137 OF 11 SHEETS STA. TO STA.

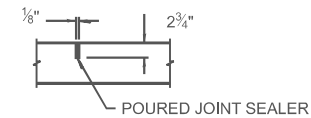
F.A.P. RTE.	SECTION	COUNTY	TOTAL SHEETS	SHEET NO.
762	(2.2Z) RS-3	MOULTRIE	143	137
CONTRACT NO. 74829				
ILLINOIS FED. AID PROJECT				



SPECIAL OUTLET FOR COMBINATION CURB AND GUTTER, TYPE B-6.24



DETAIL A

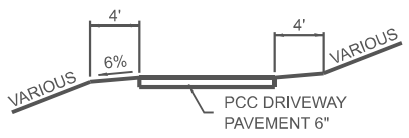
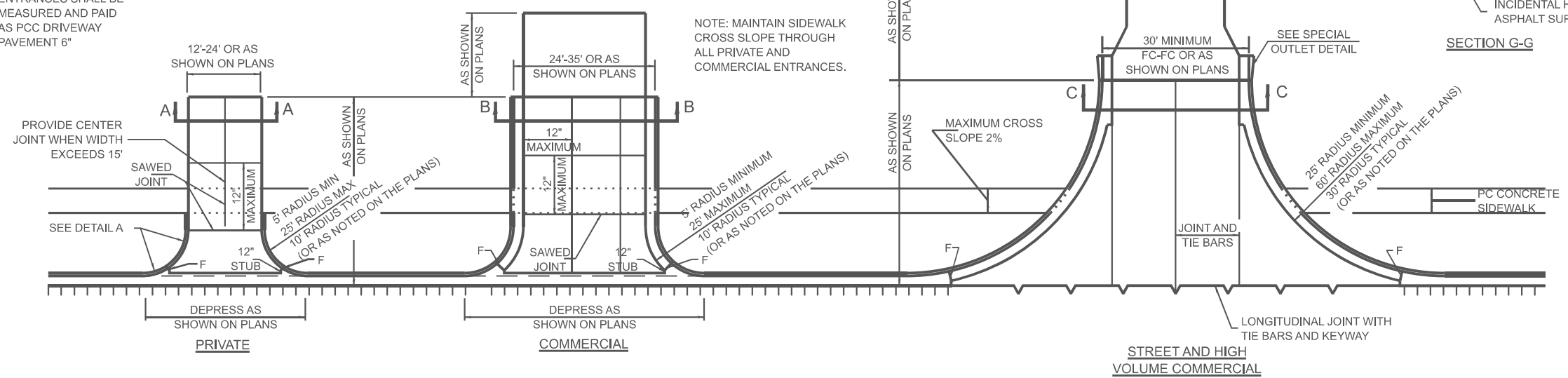


DETAIL SAW JOINT

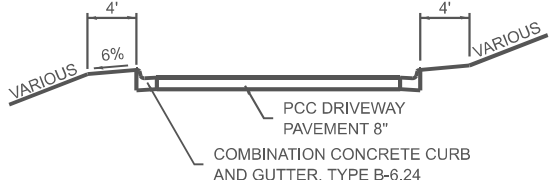
TYPICAL ENTRANCE SCHEDULE

THE CURB ON PRIVATE ENTRANCES SHALL BE MEASURED AND PAID AS PCC DRIVEWAY PAVEMENT 6"

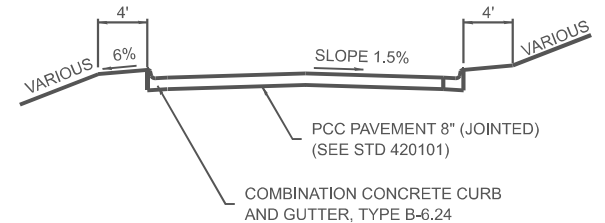
NOTE: MAINTAIN SIDEWALK CROSS SLOPE THROUGH ALL PRIVATE AND COMMERCIAL ENTRANCES.



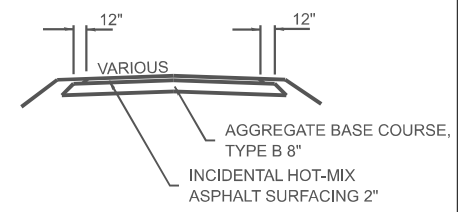
SECTION A-A



SECTION B-B



SECTION C-C



SECTION G-G

NOTES

THE WORK FOR THE SPECIAL OUTLET FOR COMBINATION CURB & GUTTER, TYPE B-6.24 SHALL BE CONSTRUCTED IN ACCORDANCE WITH APPLICABLE PORTIONS OF STANDARD 606001 AND SECTION 606 OF THE STANDARD SPECIFICATIONS. THIS WORK WILL BE PAID FOR AT THE CONTRACT UNIT PRICE FOR COMBINATION CONCRETE CURB & GUTTER, TYPE B-6.24.

OMIT TIE BARS WITHIN 15' OF MAINLINE PAVEMENT CONTRACTION JOINT OCCURRING WITHIN LIMITS OF ENTRANCES AND RADIUS RETURNS.

CONTRACTION JOINTS IN MAINLINE PAVEMENT SHALL EXTEND THRU ENTRANCES AND RADIUS RETURNS. SAWED JOINTS SHALL BE ADJUSTED ACCORDINGLY.

F = 1" PREFORMED EXPANSION JOINT FILLER.

WHEN PAVEMENT IS CONSTRUCTED MONOLITHICALLY, THE JOINTS SHALL BE SAWED JOINTS WITH TIE BARS. WHEN CONSTRUCTED OTHERWISE, THE JOINTS SHALL BE LONGITUDINAL JOINTS WITH TIE BARS AND KEYWAY.

DEPRESSED CURB & GUTTER THROUGH PRIVATE AND COMMERCIAL ENTRANCES SHALL BE PAID FOR AS CURB AND GUTTER.

FOR SIDEWALK CROSSING THROUGH ENTRANCES AND STREETS SEE APPLICABLE ADA STANDARDS AND POLICY.

MODEL: ENTRANCE DETAIL-4 (Sheet)
FILE NAME: c:\pwworking\hillejess10042009\0774829-urb-details.dgn

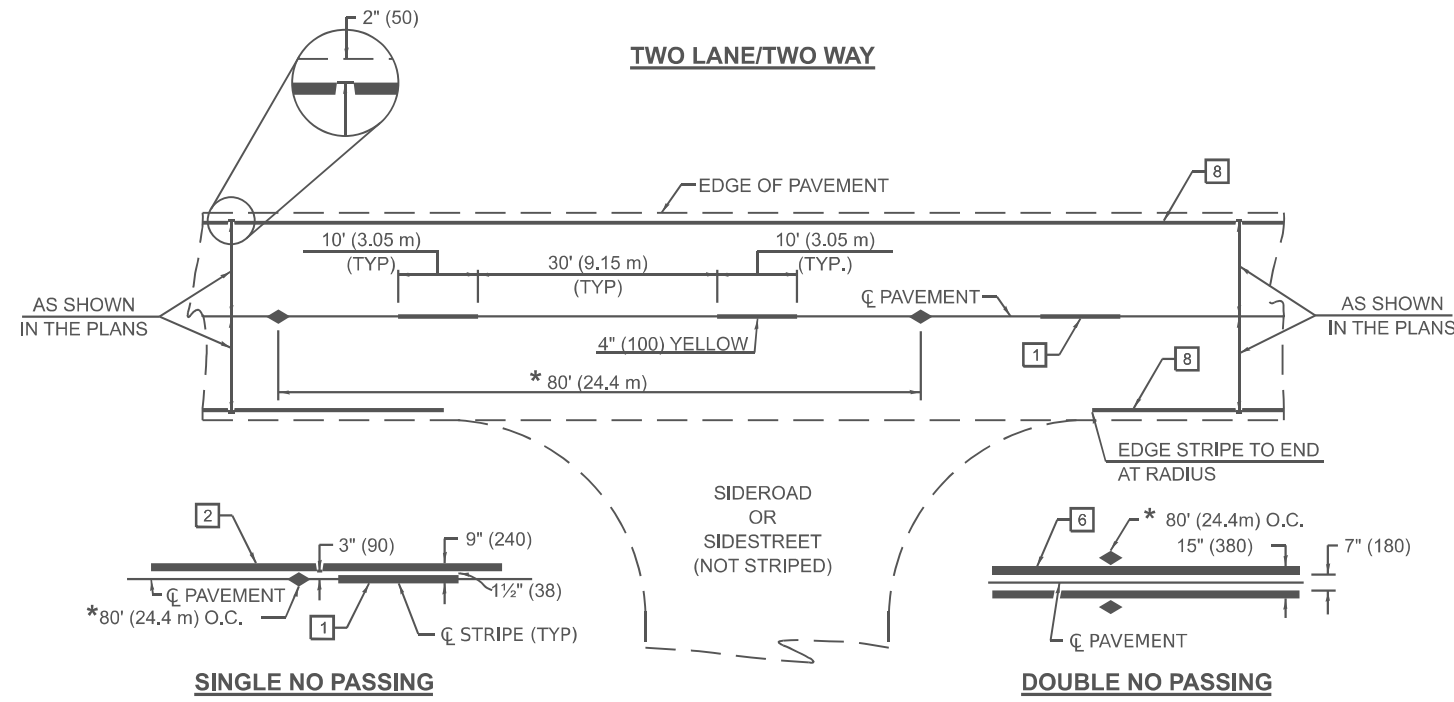
USER NAME = jessica.hille	DESIGNED -	REVISED -
	DRAWN -	REVISED -
	CHECKED -	REVISED -
PLOT DATE = 3/12/2026	DATE -	REVISED -

**STATE OF ILLINOIS
DEPARTMENT OF TRANSPORTATION**

URBAN ENTRANCE DETAILS

SCALE: SHEET 138 OF 11 SHEETS STA. TO STA.


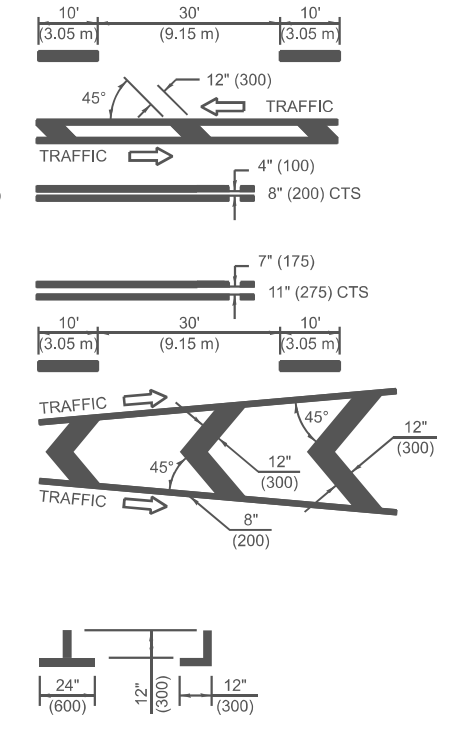
F.A.P. RTE.	SECTION	COUNTY	TOTAL SHEETS	SHEET NO.
762	(2.2Z) RS-3	MOULTRIE	143	138
CONTRACT NO. 74829				
ILLINOIS FED. AID PROJECT				



* REDUCE TO 40' (12.2 m) O.C. ON CURVES WITH POSTED OR ADVISORY SPEEDS OF 45 MPH (70 km/h) OR LESS.

PAVEMENT MARKERS LEGEND

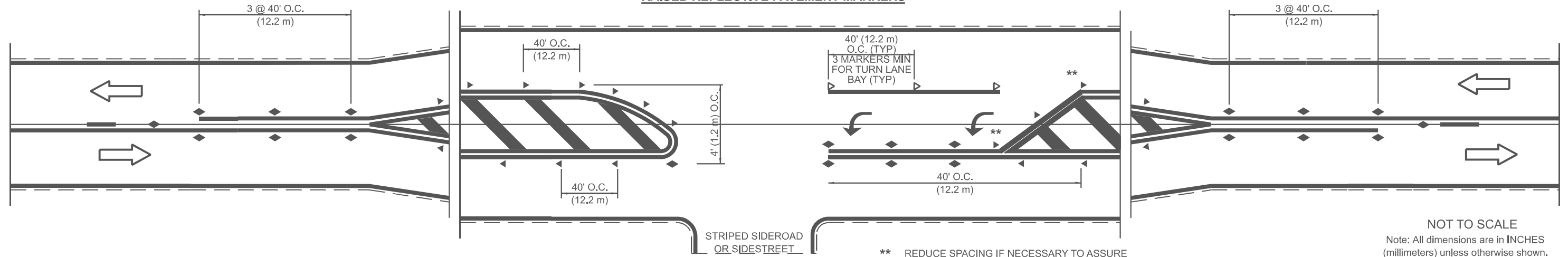
- 1 4" (100) SKIP-DASH (YELLOW)
- 2 4" (100) SOLID (YELLOW)
- 3 12" (300) DIAGONAL (YELLOW)
- 4 4" (100) DOUBLE YELLOW (NARROW)
- 5 12" (300) SOLID (WHITE)
- 6 4" (100) DOUBLE YELLOW (WIDE)
- 7 6" (150) SKIP-DASH (WHITE)
- 8 4" (100) SOLID (WHITE)
- 9 12" (300) DIAGONAL (WHITE)
- 10 6" (150) SOLID (WHITE)
- 11 24" (600) STOP BAR (WHITE)
- 12 8" (200) SOLID (WHITE)
- 13 4" (100) PARKING (WHITE)



TYPICAL PAVEMENT MARKERS LEGEND

- ◆ TWO-WAY AMBER MARKER
- ▶ ONE-WAY AMBER MARKER
- ▷ ONE-WAY CRYSTAL MARKER

RAISED REFLECTIVE PAVEMENT MARKERS



NOT TO SCALE
Note: All dimensions are in INCHES (millimeters) unless otherwise shown.

MODEL: STRIPING DETAIL s-1 (Sheet) FILE NAME: c:\pwworking\hilleid\10042009\0774829-shd-details.dwg

USER NAME = jessica.hille	DESIGNED -	REVISED -
	DRAWN -	REVISED -
	CHECKED -	REVISED -
PLOT DATE = 3/12/2026	DATE -	REVISED -

**STATE OF ILLINOIS
DEPARTMENT OF TRANSPORTATION**

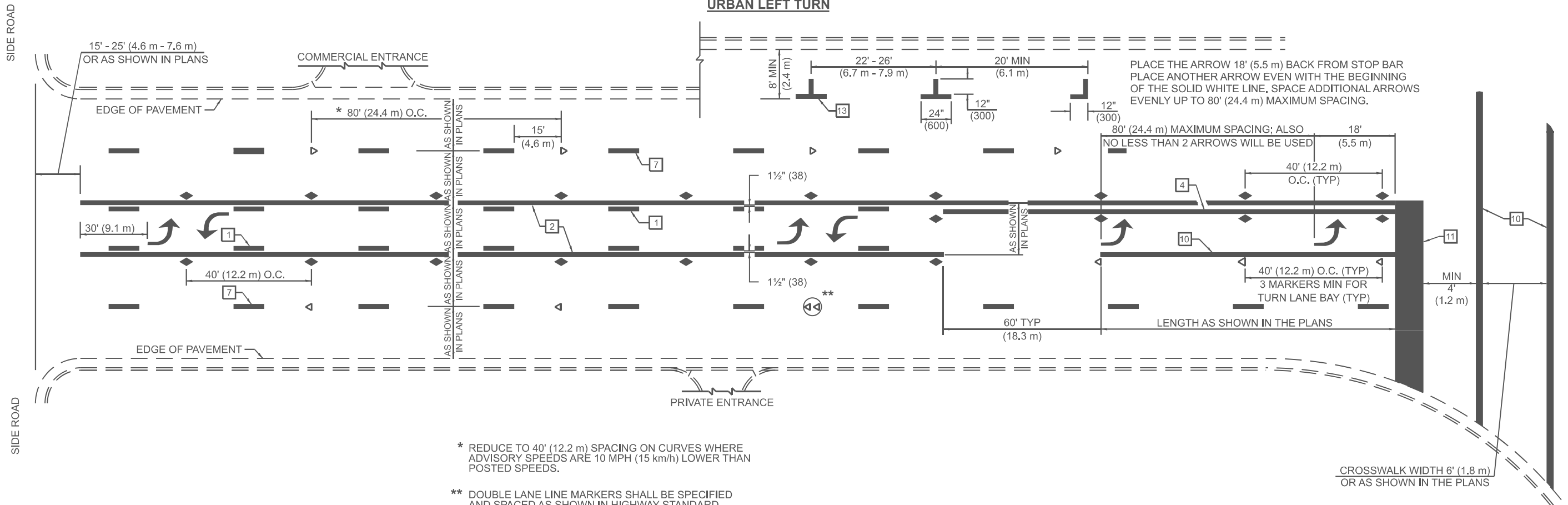
STRIPING DETAILS

SCALE: SHEET 139 OF 11 SHEETS STA. TO STA.

DISTRICT 7 DETAIL NO. 78000001

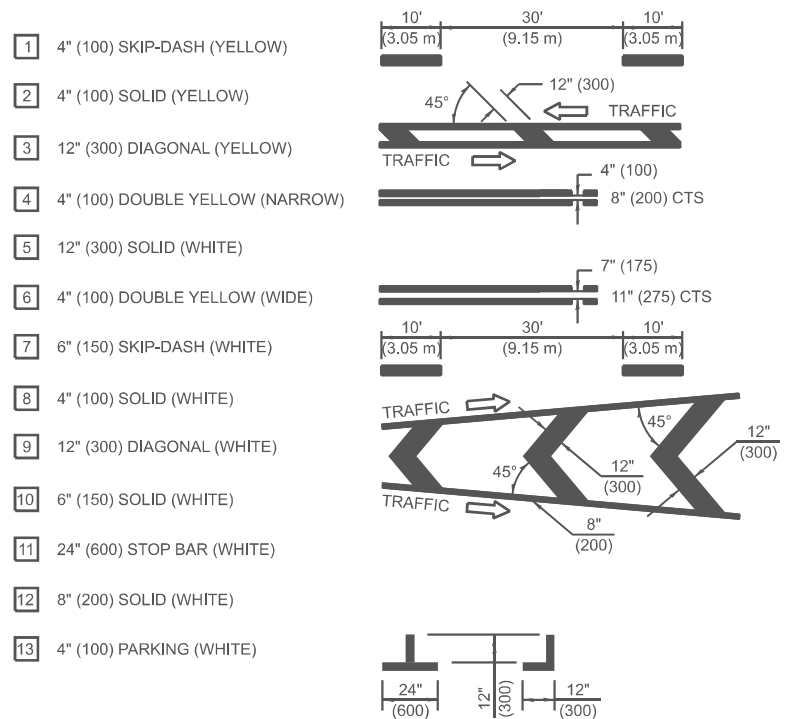
F.A.P. RTE.	SECTION	COUNTY	TOTAL SHEETS	SHEET NO.
762	(2.2Z) RS-3	MOULTRIE	143	139
CONTRACT NO. 74829				
ILLINOIS FED. AID PROJECT				

URBAN LEFT TURN



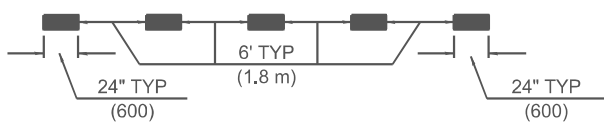
- * REDUCE TO 40' (12.2 m) SPACING ON CURVES WHERE ADVISORY SPEEDS ARE 10 MPH (15 km/h) LOWER THAN POSTED SPEEDS.
- ** DOUBLE LANE LINE MARKERS SHALL BE SPECIFIED AND SPACED AS SHOWN IN HIGHWAY STANDARD 781001 FOR MULTI-LANE DIVIDED AND UNDIVIDED HIGHWAYS.

PAVEMENT MARKING LEGEND

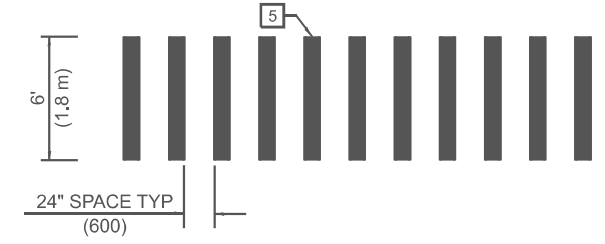


GENERAL NOTES

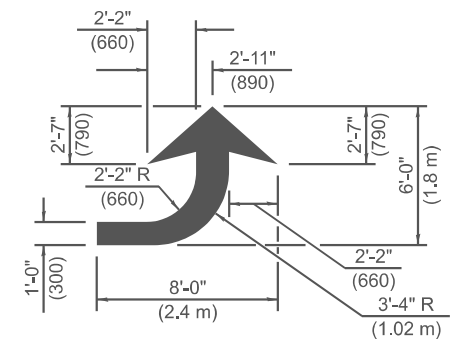
1. TURN ARROW PAIRS SHALL BE PLACED AT 250' (75 m) INTERVALS AND SHALL BE EVENLY SPACED BETWEEN BOTH ENDS OF THE BIDIRECTIONAL LEFT TURN LANE USE A MINIMUM OF TWO PAIRS PER BLOCK.
2. THE SOLID YELLOW PAVEMENT MARKING [2] SHOULD GENERALLY START OR END NEAR THE RADIUS POINT OF EACH STREET RETURN EXCEPT WHERE ONE OR BOTH ENDS WOULD INCLUDE STOP BARS.
3. THE SKIP-DASH PAVEMENT MARKING [1] OR [7] SHOULD BE CENTERED BETWEEN BOTH ENDS OF EACH CITY BLOCK AND SHALL BE PLACED SO THEY LINE UP ACROSS FROM EACH OTHER.
4. USE LARGE ARROW SIZE FOR BOTH RURAL AND URBAN LOCATIONS. (SEE SECTION 780 FOR SYMBOLS TABLE)
5. LANE LINE EXTENSIONS SHALL BE THE SAME COLOR AND WIDTH AS THE LANE LINE BEING EXTENDED.
6. ALL WHITE SKIP-DASH LINES SHALL BE 6" IN WIDTH.



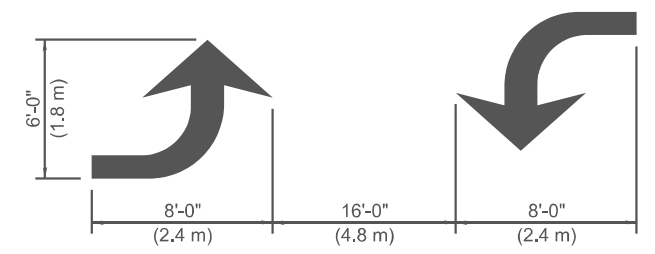
LANE LINE EXTENSIONS



**CROSSWALK DETAIL
(DECATUR CITY LIMITS ONLY)**



LEFT ARROW
REVERSE FOR RIGHT ARROW
AREA = 15.6 SQ.FT. (1.47 m²)
(WHITE)



**TYPICAL DOUBLE
TURN ARROWS (WHITE)**

NOT TO SCALE
Note: All dimensions are in INCHES (millimeters) unless otherwise shown.

DISTRICT 7 DETAIL NO. 78000001

USER NAME = jessica.hille	DESIGNED -	REVISED -
	DRAWN -	REVISED -
	CHECKED -	REVISED -
PLOT DATE = 3/12/2026	DATE -	REVISED -

**STATE OF ILLINOIS
DEPARTMENT OF TRANSPORTATION**

STRIPING DETAILS

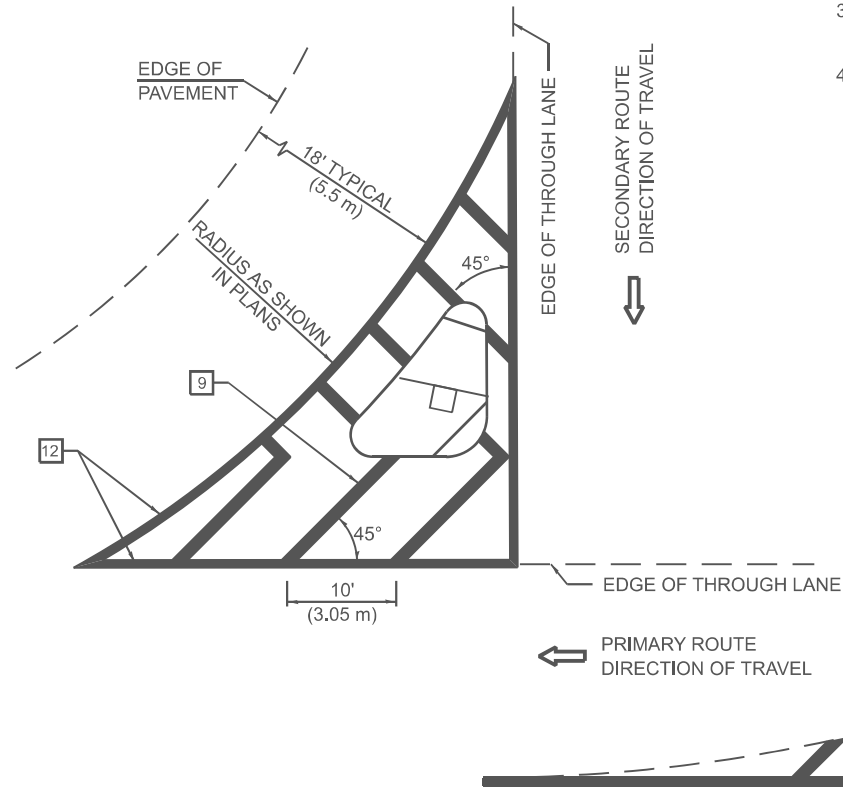
SCALE: SHEET 140 OF 11 SHEETS STA. TO STA.

F.A.P. RTE.	SECTION	COUNTY	TOTAL SHEETS	SHEET NO.
762	(2.22) RS-3	MOULTRIE	143	140
CONTRACT NO. 74829				
ILLINOIS FED. AID PROJECT				

MODEL - STRIPING DETAIL S-2 (Sheet)
FILE NAME - c:\pwworking\hillejessica\10042009\0774829-shh-details.dwg

ISLANDS

OPTION 1

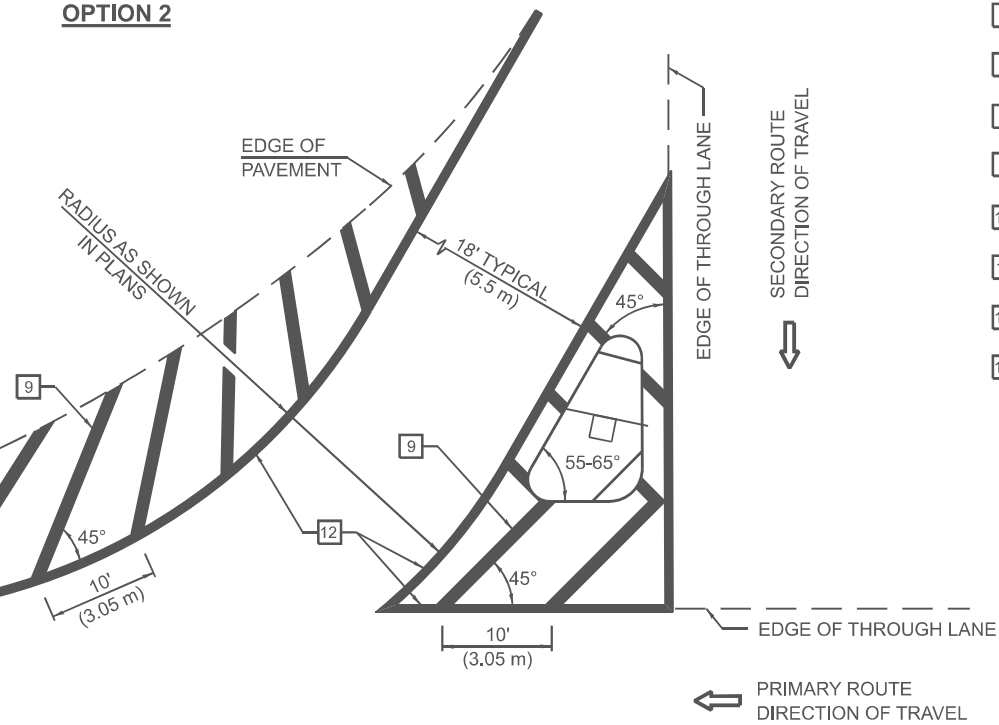


GENERAL NOTES

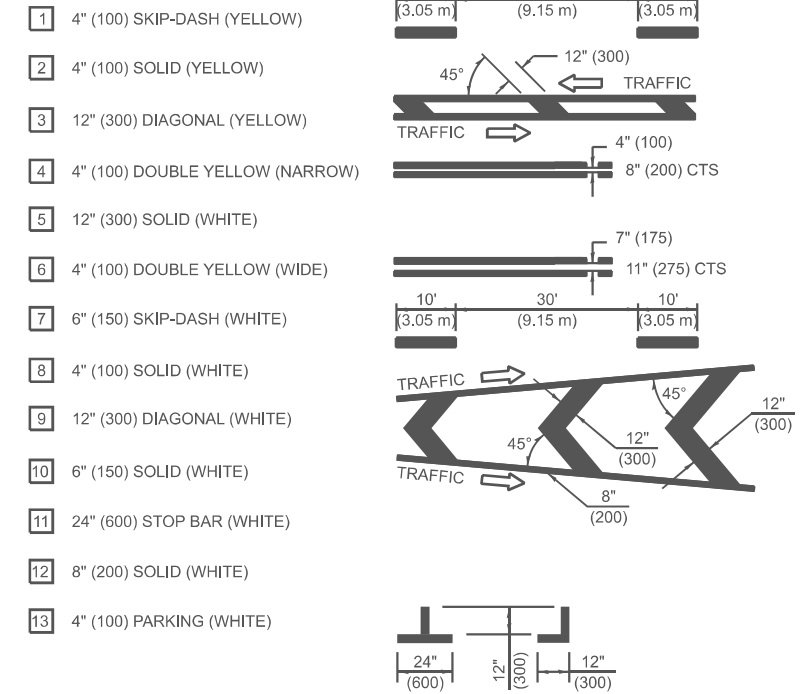
1. RAISED AND CORRUGATED MEDIANS SHALL BE OUTLINED WITH [2].
2. SOME OF THE INFORMATION INCLUDED WITH THIS DETAIL MAY NOT BE APPLICABLE TO THIS IMPROVEMENT.
3. PAVEMENT MARKINGS ARE TO BE EXTENDED THROUGH OMISSIONS WHEN APPLICABLE.
4. FINAL PAVEMENT MARKINGS SHALL BE IN PLACE PRIOR TO PLACING ANY RAISED REFLECTIVE PAVEMENT MARKERS.
5. THE FOLLOWING CRITERIA SHALL BE USED FOR SELECTING THE DIAGONAL PAVEMENT MARKING SPACING:

<30 MPH (<50 km/h)	15' (4.5 m)
30-45 MPH (50-75 km/h)	20' (6.0 m)
>45 MPH (>75 km/h)	30' (9.0 m)
6. THE USE OF ISLAND STRIPING OPTION 1 OR OPTION 2 SHALL BE AS SHOWN ON THE PLANS.

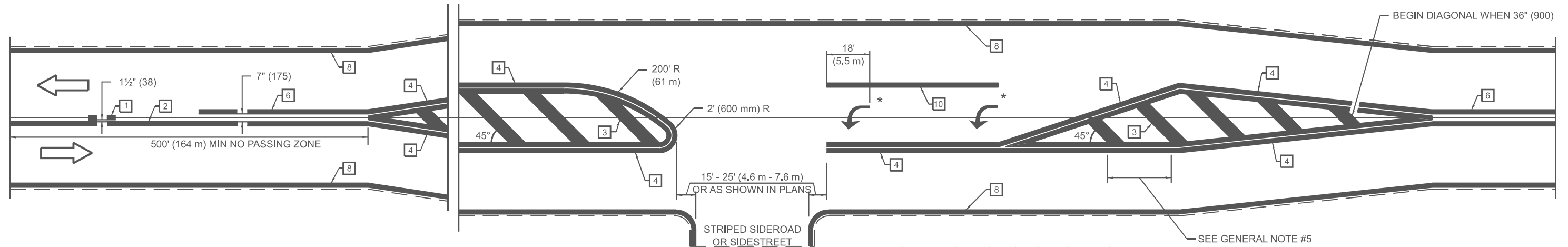
OPTION 2



PAVEMENT MARKING LEGEND



RURAL LEFT TURN STRIPING



* PLACE AN ARROW 18' (5.5 m) BACK FROM END OF THE SOLID WHITE LINE. PLACE ANOTHER ARROW EVEN WITH THE BEGINNING OF THE SOLID WHITE LINE. SPACE ADDITIONAL ARROWS EVENLY UP TO 80' (24.4 m) MAXIMUM SPACING. USE MINIMUM OF 2 ARROWS.

NOT TO SCALE
Note: All dimensions are in INCHES (millimeters) unless otherwise shown.

DISTRICT 7 DETAIL NO. 78000001

USER NAME	= jessica.hille	DESIGNED	-	REVISED	-
DRAWN	-	CHECKED	-	REVISED	-
PLOT DATE	= 3/12/2026	DATE	-	REVISED	-

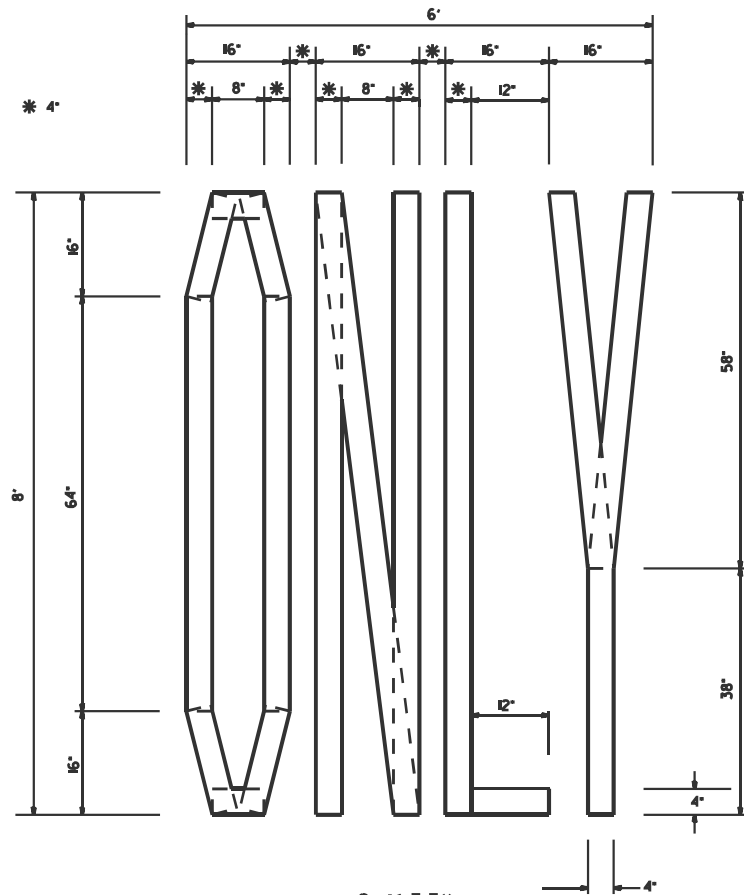
**STATE OF ILLINOIS
DEPARTMENT OF TRANSPORTATION**

STRIPING DETAILS

SCALE: SHEET 141 OF 11 SHEETS STA. TO STA.

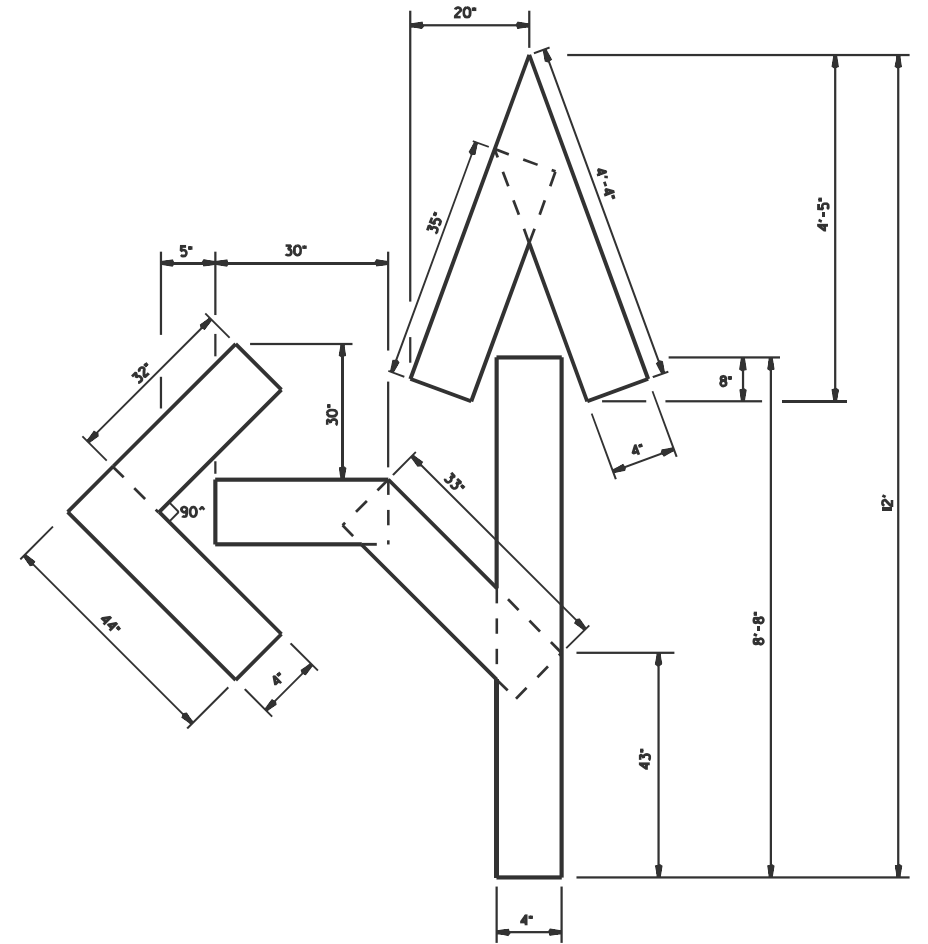
F.A.P. RTE.	SECTION	COUNTY	TOTAL SHEETS	SHEET NO.
762	(2,2Z) RS-3	MOULTRIE	143	141
CONTRACT NO. 74829				
ILLINOIS FED. AID PROJECT				

MODEL: STRIPING DETAIL S-3 (Sheet)
FILE NAME: c:\pwworking\hillejald\10042009\0774829-shr-details.dwg

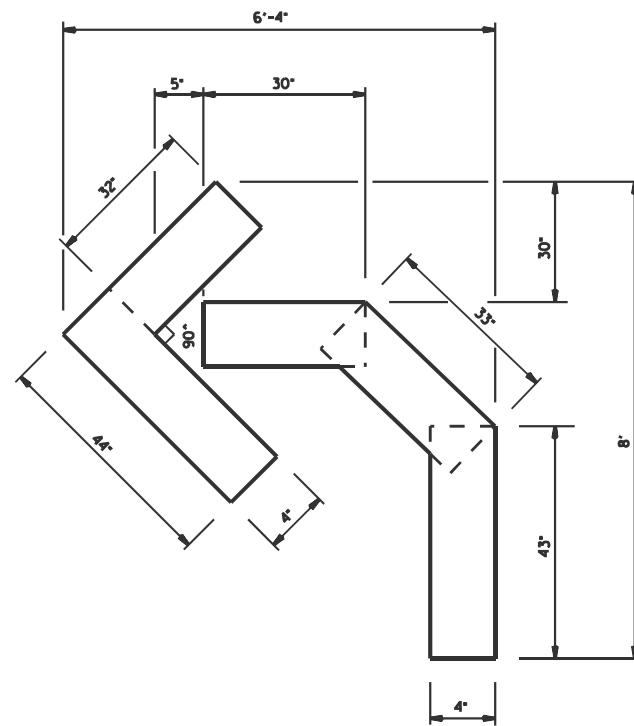


QUANTITY
 4' LINE = 63.2 ft.
 21.0 sq. ft.

SHORT TERM STOP BAR



QUANTITY
 4' LINE = 27.5 ft.
 9.2 sq. ft.



QUANTITY
 4' LINE = 15.2 ft.
 5.0 sq. ft.

MODEL: STRIPING DETAIL S-6 (Sheet)
 FILE NAME: c:\pwworking\hillejald\10042009\0774829-shd-details.dwg

USER NAME = jessica.hille	DESIGNED -	REVISED -
	DRAWN -	REVISED -
	CHECKED -	REVISED -
PLOT DATE = 3/12/2026	DATE -	REVISED -

STATE OF ILLINOIS
 DEPARTMENT OF TRANSPORTATION

STRIPING DETAILS

SCALE: SHEET 143 OF 11 SHEETS STA. TO STA.

F.A.P. RTE.	SECTION	COUNTY	TOTAL SHEETS	SHEET NO.
762	(2.ZZ) RS-3	MOULTRIE	143	143
CONTRACT NO. 74829				
ILLINOIS FED. AID PROJECT				