

STATE OF ILLINOIS
DEPARTMENT OF TRANSPORTATION

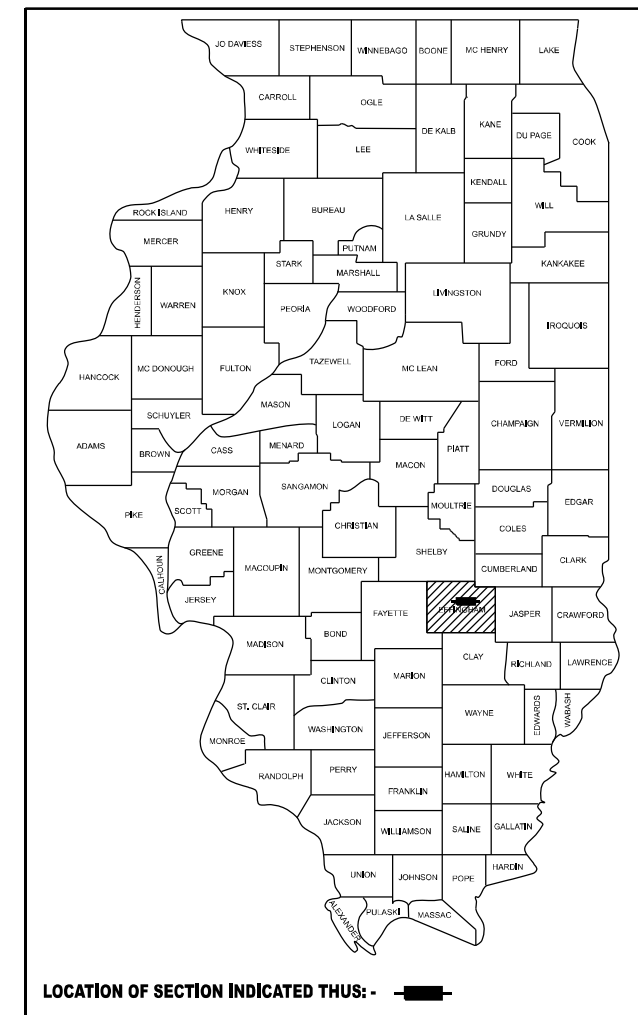
F.A.P. RTE.	SECTION	COUNTY	TOTAL SHEETS	SHEET NO.
95	D7 DEMOLITION 2025-1	EFFINGHAM	7	1
		ILLINOIS	CONTRACT NO. 74D42	

PROPOSED HIGHWAY PLANS

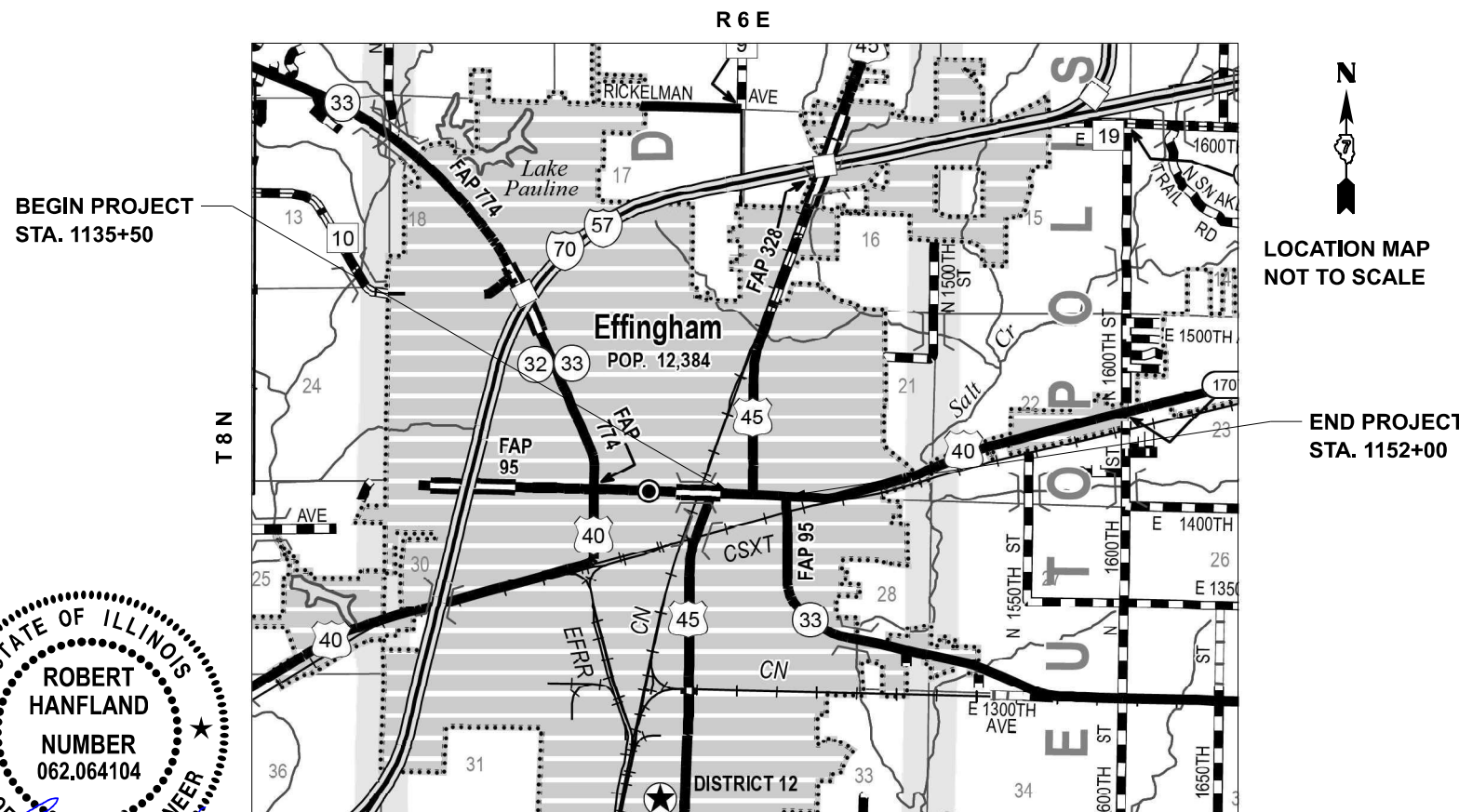
FAP ROUTE 95 (US 40, US 45, & IL 33) SECTION D7 DEMOLITION 2025-1 DEMOLITION EFFINGHAM COUNTY

FOR INDEX OF SHEETS, SEE SHEET NO. 2

D-97-007-25

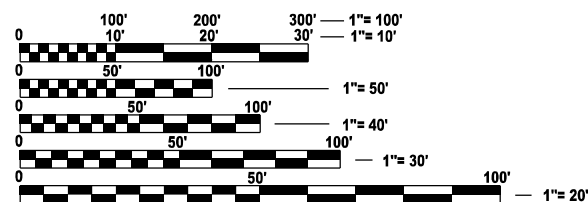


C-97-014-25



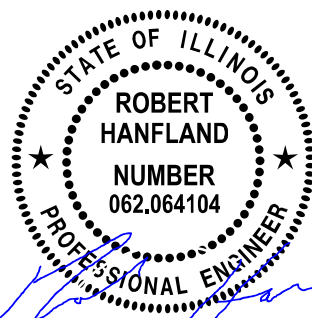
LOCATION MAP NOT TO SCALE

END PROJECT STA. 1152+00



FULL SIZE PLANS HAVE BEEN PREPARED USING STANDARD ENGINEERING SCALES. REDUCED SIZED PLANS WILL NOT CONFORM TO STANDARD SCALES. IN MAKING MEASUREMENTS ON REDUCED PLANS, THE ABOVE SCALES MAY BE USED.

J.U.L.I.E.
JOINT UTILITY LOCATION INFORMATION FOR EXCAVATION
1-800-892-0123
OR 811



EXP 11/30/2027

GROSS LENGTH = 1650 FT. = 0.313 MILE
NET LENGTH = 1650 FT. = 0.313 MILE

PROJECT ENGINEER: MATT BOWER
PROJECT MANAGER: BENJAMIN DETERS

CONTRACT NO. 74D42

STATE OF ILLINOIS
DEPARTMENT OF TRANSPORTATION

SUBMITTED March 9, 2026
Teresa C. Price
REGIONAL ENGINEER

May 8 2026
[Signature]
ENGINEER OF DESIGN AND ENVIRONMENT

May 8 2026
[Signature]
DIRECTOR OF HIGHWAYS PROJECT IMPLEMENTATION

PRINTED BY THE AUTHORITY
OF THE STATE OF ILLINOIS

MODEL: Index Gannote Standard [Sheet]
 FILE NAME: P:\Effingham\4551 - DOT PTB 195-044 Fayette Avenue\0_Demo Contract Files\74D42\CADD Data\CA\Drawings\Demo\ID774D42-shi-Gannote.dgn

GENERAL NOTES

THIS PROJECT IS LOCATED AT US 40, US 45, & IL 33 IN EFFINGHAM COUNTY. THE WORK INCLUDED IN THIS SECTION CONSISTS OF BUILDING DEMOLITION, REMOVAL OF ASBESTOS, TREE REMOVAL, FENCE REMOVAL, CLEARING AND OTHER WORK NECESSARY TO COMPLETE THIS SECTION.

ALL PARCELS ARE EXPECTED TO CONTAIN NON-FRIABLE ASBESTOS.

AT ANY LOCATIONS WITH A BASEMENT, THE FLOOR OF THE BASEMENT SHALL BE BROKEN PRIOR TO BACKFILLING TO ALLOW FOR DRAINAGE.

TREES THREE (3) INCHES OR GREATER IN DIAMETER AT BREST HEIGHT SHALL NOT BE CLEARED FROM APRIL 1ST THROUGH SEPTEMBER 30TH OF ANY GIVEN YEAR.

INDEX OF SHEETS

1. COVER SHEET
2. INDEX OF SHEETS, HIGHWAY STANDARDS, GENERAL NOTES & BENCHMARKS
- 3-4. SUMMARY OF QUANTITIES
- 5-7. PLAN SHEETS

HIGHWAY STANDARDS

- | | |
|-----------|--|
| 280001-07 | TEMPORARY EROSION CONTROL SYSTEMS |
| 701101-05 | OFF-ROAD OPERATIONS, MULTILANE, 15' TO 24" FROM PAVEMENT EDGE |
| 701106-02 | OFF-ROAD OPERATIONS, MULTILANE, MORE THAN 15' AWAY |
| 701606-10 | URBAN SINGLE LANE CLOSURE, MULTILANE, 2W WITH MOUNTABLE MEDIAN |
| 701701-10 | URBAN LANE CLOSURE, MULTILANE INTERSECTION |
| 701801-06 | SIDEWALK, CORNER OR CROSSWALK CLOSURE |
| 701901-11 | TRAFFIC CONTROL DEVICES |

BENCHMARK 302

ELEV. 597.384
 STA. 1131+38, 194' LT
 CHISELED "X" ON TOP OF CENTER BOLT
 OF FH, 110 FT NORTH OF FAYETTE AVE,
 30FT WEST OF BANKER STREET, NW
 QUAD OF INTERSECTION

BENCHMARK 301

ELEV. 598.338
 STA. 1138+78, 97' RT
 CHISELED "X" ON TOP OF CENTER BOLT
 OF FH, 120 FT SOUTH OF FAYETTE AVE,
 30FT WEST OF FOURTH STREET

BENCHMARK 151

ELEV. 598.351
 STA. 1133+30, 34' RT
 CHISELED SQUARE ON SE CORNER OF
 NE SECTION OF RETAINING WALL OF
 THE FIRST BAPTIST CHURCH, 35 FT
 SOUTH OF FAYETTE AVE, 35 FT WEST
 OF RINEHART ST.

BENCHMARK 500

ELEV. 598.706
 STA. 105+48, 49' LT
 CHISELED "X" ON TOP OF CENTER BOLT
 OF FIRE HYDRANT LOCATED IN THE
 NORTHEAST QUAD OF THIRD ST AND
 JEFFERSON. SAID FIRE HYDRANT IS 49
 FEET LEFT (WEST) OF THIRD STREET AND
 21 FEET NORTH FROM JEFFERSON STREET

REV - MS



USER NAME = ktabbert	DESIGNED -	REVISED -
	DRAWN -	REVISED -
PLOT SCALE = \$\$CALE\$	CHECKED -	REVISED -
PLOT DATE = 2/25/2026	DATE -	REVISED -

**STATE OF ILLINOIS
DEPARTMENT OF TRANSPORTATION**

INDEX OF SHEETS, HIGHWAY STANDARDS, GENERAL NOTES, & BENCHMARKS			
SCALE:	SHEET 1	OF 1 SHEETS	STA. TO STA.

F.A.P. RTE.	SECTION	COUNTY	TOTAL SHEETS	SHEET NO.
95	D7 DEMOLITION 2025-1	EFFINGHAM	7	2
CONTRACT NO. 74D42				
ILLINOIS			FED. AID PROJECT	

MODEL: Summary of Quantities 1 (Sheet)
 FILE NAME: P:\Effingham\4551 - DOT PTB 196-044 Fayette Avenue\0_Demo Contract Files 74D42\CADD Data\CAD\Sheets\Demo ID774D42-shi-SQO.dgn

CODE NO.	ITEM	UNIT	TOTAL QUANTITY	CONSTR. CODE	
				100% STATE	
				ROADWAY 0044	URBAN
20100110	TREE REMOVAL (6 TO 15 UNITS DIAMETER)	UNIT	116	116	
25000100	SEEDING, CLASS 1	ACRE	1.5	1.5	
25000400	NITROGEN FERTILIZER NUTRIENT	POUND	123	123	
25000500	PHOSPHORUS FERTILIZER NUTRIENT	POUND	123	123	
25000600	POTASSIUM FERTILIZER NUTRIENT	POUND	123	123	
25100115	MULCH, METHOD 2	ACRE	1.5	1.5	
28000250	TEMPORARY EROSION CONTROL SEEDING	POUND	1362	1362	
28000500	INLET AND PIPE PROTECTION	EACH	12	12	
67100100	MOBILIZATION	L SUM	1	1	
70102625	TRAFFIC CONTROL AND PROTECTION, STANDARD 701606	L SUM	1	1	
70102640	TRAFFIC CONTROL AND PROTECTION, STANDARD 701801	L SUM	1	1	
X7240300	SIGN REMOVAL	EACH	5	5	
Z0007601	BUILDING REMOVAL NO. 1	L SUM	1	1	
Z0007602	BUILDING REMOVAL NO. 2	L SUM	1	1	

CODE NO.	ITEM	UNIT	TOTAL QUANTITY	CONSTR. CODE	
				100% STATE	
				ROADWAY 0044	URBAN
Z0007603	BUILDING REMOVAL NO. 3	L SUM	1	1	
Z0007604	BUILDING REMOVAL NO. 4	L SUM	1	1	
Z0007605	BUILDING REMOVAL NO. 5	L SUM	1	1	
Z0007606	BUILDING REMOVAL NO. 6	L SUM	1	1	
Z0007607	BUILDING REMOVAL NO. 7	L SUM	1	1	
Z0007608	BUILDING REMOVAL NO. 8	L SUM	1	1	
Z0007609	BUILDING REMOVAL NO. 9	L SUM	1	1	
Z0007610	BUILDING REMOVAL NO. 10	L SUM	1	1	
Z0007611	BUILDING REMOVAL NO. 11	L SUM	1	1	
Z0007612	BUILDING REMOVAL NO. 12	L SUM	1	1	
Z0007613	BUILDING REMOVAL NO. 13	L SUM	1	1	
Z0007614	BUILDING REMOVAL NO. 14	L SUM	1	1	
Z0007615	BUILDING REMOVAL NO. 15	L SUM	1	1	
* Z0049901	REMOVAL AND DISPOSAL OF NON-FRIABLE ASBESTOS, BUILDING NO. 1	L SUM	1	1	

* SPECIALTY ITEM

REV - MS



CIVIL DESIGN, INC.
 WBE / DBE
 EFFINGHAM, IL
 LICENSE #184-003222

USER NAME = ktabbert	DESIGNED -	REVISED -
PLOT SCALE = \$SCALES	DRAWN -	REVISED -
PLOT DATE = 2/26/2026	CHECKED -	REVISED -
	DATE -	REVISED -

STATE OF ILLINOIS
 DEPARTMENT OF TRANSPORTATION

SUMMARY OF QUANTITIES

SCALE: SHEET 1 OF 2 SHEETS STA. TO STA.

F.A.P. RTE.	SECTION	COUNTY	TOTAL SHEETS	SHEET NO.
95	D7 DEMOLITION 2025-1	EFFINGHAM	7	3
ILLINOIS FED. AID PROJECT			CONTRACT NO. 74D42	

MODEL: Summary of Quantities 2 (Sheet)
 FILE NAME: P:\Effingham\4551 - IDOT PTB 195-044 Fayette Avenue\0_Demo Contract Files\74D42\CADD Data\CAD\Sheets\Demo ID74D42-sh1-SQO.dgn

CODE NO.	ITEM	UNIT	TOTAL QUANTITY	CONSTR. CODE	
				100% STATE	
				ROADWAY	URBAN
* Z0049902	REMOVAL AND DISPOSAL OF NON-FRIABLE ASBESTOS, BUILDING NO. 2	L SUM	1	1	
* Z0049903	REMOVAL AND DISPOSAL OF NON-FRIABLE ASBESTOS, BUILDING NO. 3	L SUM	1	1	
* Z0049904	REMOVAL AND DISPOSAL OF NON-FRIABLE ASBESTOS, BUILDING NO. 4	L SUM	1	1	
* Z0049905	REMOVAL AND DISPOSAL OF NON-FRIABLE ASBESTOS, BUILDING NO. 5	L SUM	1	1	
* Z0049906	REMOVAL AND DISPOSAL OF NON-FRIABLE ASBESTOS, BUILDING NO. 6	L SUM	1	1	
* Z0049907	REMOVAL AND DISPOSAL OF NON-FRIABLE ASBESTOS, BUILDING NO. 7	L SUM	1	1	
* Z0049908	REMOVAL AND DISPOSAL OF NON-FRIABLE ASBESTOS, BUILDING NO. 8	L SUM	1	1	
* Z0049909	REMOVAL AND DISPOSAL OF NON-FRIABLE ASBESTOS, BUILDING NO. 9	L SUM	1	1	
* Z0049910	REMOVAL AND DISPOSAL OF NON-FRIABLE ASBESTOS, BUILDING NO. 10	L SUM	1	1	
* Z0049911	REMOVAL AND DISPOSAL OF NON-FRIABLE ASBESTOS, BUILDING NO. 11	L SUM	1	1	
* Z0049912	REMOVAL AND DISPOSAL OF NON-FRIABLE ASBESTOS, BUILDING NO. 12	L SUM	1	1	
* Z0049913	REMOVAL AND DISPOSAL OF NON-FRIABLE ASBESTOS, BUILDING NO. 13	L SUM	1	1	
* Z0049914	REMOVAL AND DISPOSAL OF NON-FRIABLE ASBESTOS, BUILDING NO. 14	L SUM	1	1	
* Z0049915	REMOVAL AND DISPOSAL OF NON-FRIABLE ASBESTOS, BUILDING NO. 15	L SUM	1	1	

* SPECIALTY ITEM



USER NAME = klabbert	DESIGNED -	REVISED -
PLOT SCALE = \$SCALE\$	DRAWN -	REVISED -
PLOT DATE = 2/26/2026	CHECKED -	REVISED -
	DATE -	REVISED -

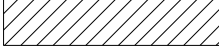
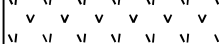



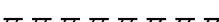


STATE OF ILLINOIS
 DEPARTMENT OF TRANSPORTATION

SUMMARY OF QUANTITIES

SCALE: SHEET 2 OF 2 SHEETS STA. TO STA.


F.A.P. RTE.	SECTION	COUNTY	TOTAL SHEETS	SHEET NO.
95	D7 DEMOLITION 2025-1	EFFINGHAM	7	4
CONTRACT NO. 74D42			ILLINOIS FED. AID PROJECT	

LEGEND

-  BUILDING REMOVAL
-  CLASS 1 SEEDING
-  EXISTING RIGHT OF WAY
-  PROPOSED RIGHT OF WAY
-  PERIMETER EROSION BARRIER
-  PROPOSED TEMPORARY EASEMENT
-  FUTURE PROPOSED CONSTRUCTION LIMIT
-  INLET AND PIPE PROTECTION

TAG	PARCEL NO.	BUILDING REMOVAL NO.	REMOVAL AND DISPOSAL OF NON-FRIABLE ASBESTOS, BUILDING NO.	DESCRIPTION
1	7004112	1	1	302 S. FIFTH ST (MASONIC HALL)
2	7004114	2	2	107 W FAYETTE AVE (WILLENBORG TRUST (HOUSE, SHED & GARAGE))
3	7004116	3	3	101 W FAYETTE AVE (A-1 LIQUORS)

T8N 6RE
3RD PM



0 20 40 60
SCALE IN FEET



MODEL: PRFAYETTE-Plan 1 [Sheet]
 FILE NAME: P:\Effingham\4551 - IDOT PTB 196-044 Fayette Avenue\0_Demo Contract Files\74D42\CADD\CAD\sheets\Demo ID774D42-shr-Building Removal.dgn



CIVIL DESIGN, INC.
WBE | DBE
EFFINGHAM, IL
LICENSE #184.003222

USER NAME = klabbert	DESIGNED -	REVISED -
PLOT SCALE = SSCALE\$	DRAWN -	REVISED -
PLOT DATE = 2/26/2026	CHECKED -	REVISED -
	DATE -	REVISED -

**STATE OF ILLINOIS
DEPARTMENT OF TRANSPORTATION**


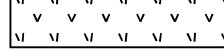



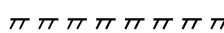
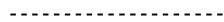

**DEMO PLANS
FAYETTE AVENUE**

SCALE: 1"=20' SHEET 1 OF 3 SHEETS STA. B 1132+00.00 TO STA. B 1138+00.00

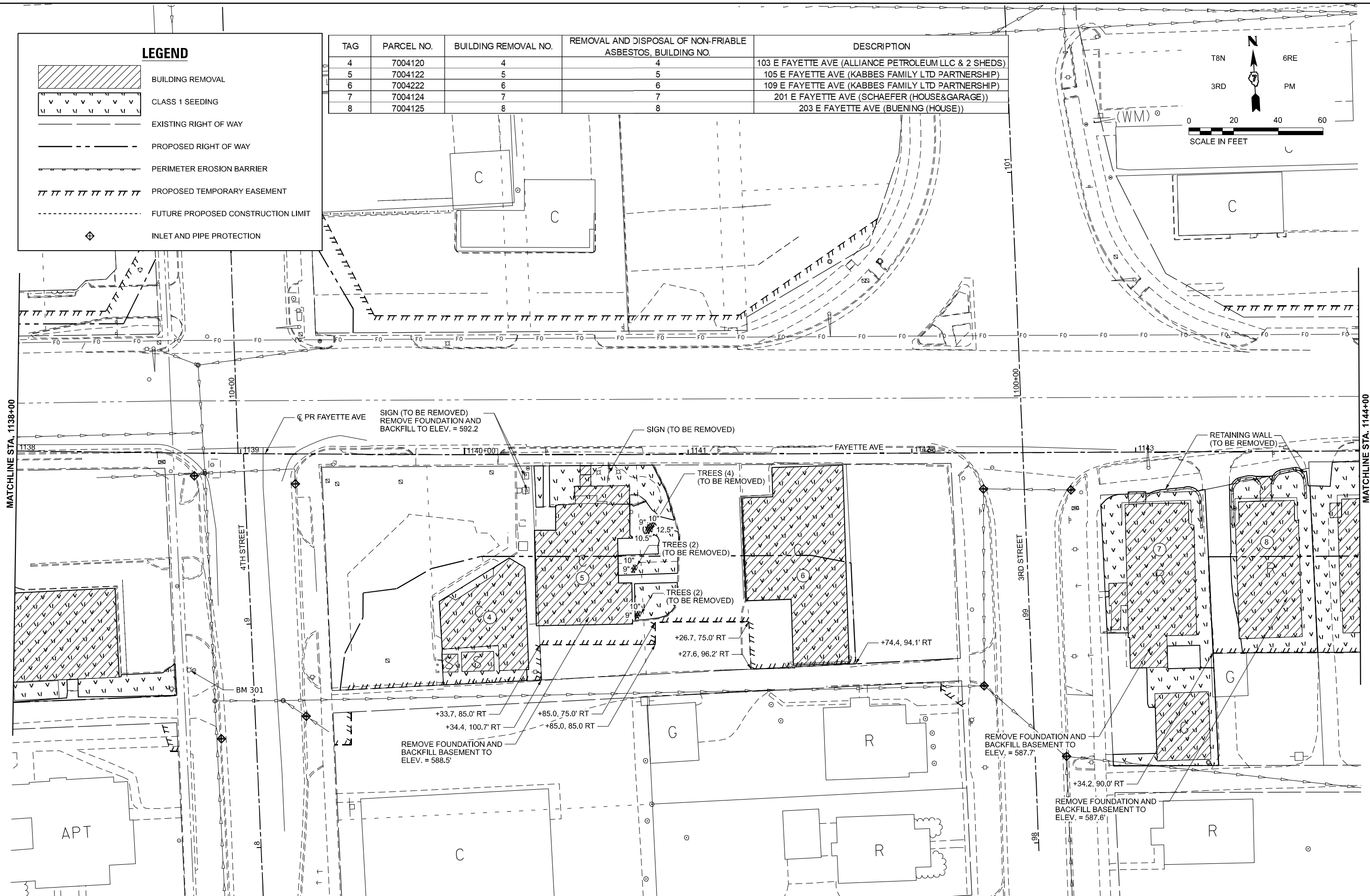
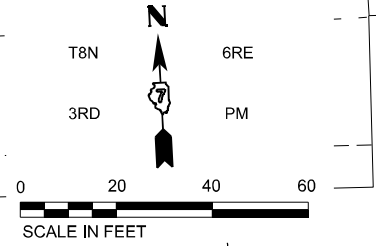
F.A.P. RTE.	SECTION	COUNTY	TOTAL SHEETS	SHEET NO.
95	D7 DEMOLITION 2025-1	EFFINGHAM	7	5
CONTRACT NO. 74D42				
ILLINOIS FED. AID PROJECT				

MATCHLINE STA. 1138+00

LEGEND

-  BUILDING REMOVAL
-  CLASS 1 SEEDING
-  EXISTING RIGHT OF WAY
-  PROPOSED RIGHT OF WAY
-  PERIMETER EROSION BARRIER
-  PROPOSED TEMPORARY EASEMENT
-  FUTURE PROPOSED CONSTRUCTION LIMIT
-  INLET AND PIPE PROTECTION

TAG	PARCEL NO.	BUILDING REMOVAL NO.	REMOVAL AND DISPOSAL OF NON-FRIABLE ASBESTOS, BUILDING NO.	DESCRIPTION
4	7004120	4	4	103 E FAYETTE AVE (ALLIANCE PETROLEUM LLC & 2 SHEDS)
5	7004122	5	5	105 E FAYETTE AVE (KABBES FAMILY LTD PARTNERSHIP)
6	7004222	6	6	109 E FAYETTE AVE (KABBES FAMILY LTD PARTNERSHIP)
7	7004124	7	7	201 E FAYETTE AVE (SCHAEFER (HOUSE&GARAGE))
8	7004125	8	8	203 E FAYETTE AVE (BUENING (HOUSE))



MODEL: PRFAYETTE - Plan 2 (Sheet)
 FILE NAME: P:\Effingham\4551 - IDOT PTB 196-044 Fayette Avenue\0_Demo Contract Files\74D42\CADD_Data\CAD\sheet\Demo ID774D42-shr-Building Removal.dgn

CIVIL DESIGN, INC.
 WBE | DBE
 EFFINGHAM, IL
 LICENSE #184.003222

USER NAME =	klabbert
DESIGNED -	
DRAWN -	
PLOT SCALE =	SSCALE\$
PLOT DATE =	2/26/2026

DESIGNED -	
DRAWN -	
CHECKED -	
DATE -	

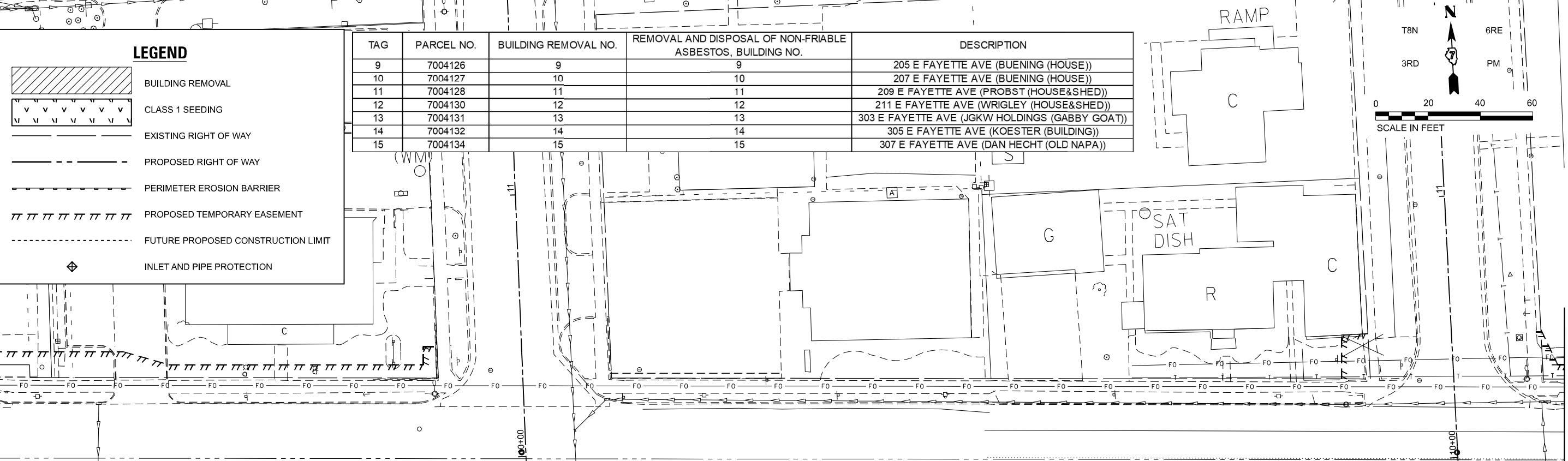
REVISED -	
REVISED -	
REVISED -	
REVISED -	

STATE OF ILLINOIS
DEPARTMENT OF TRANSPORTATION

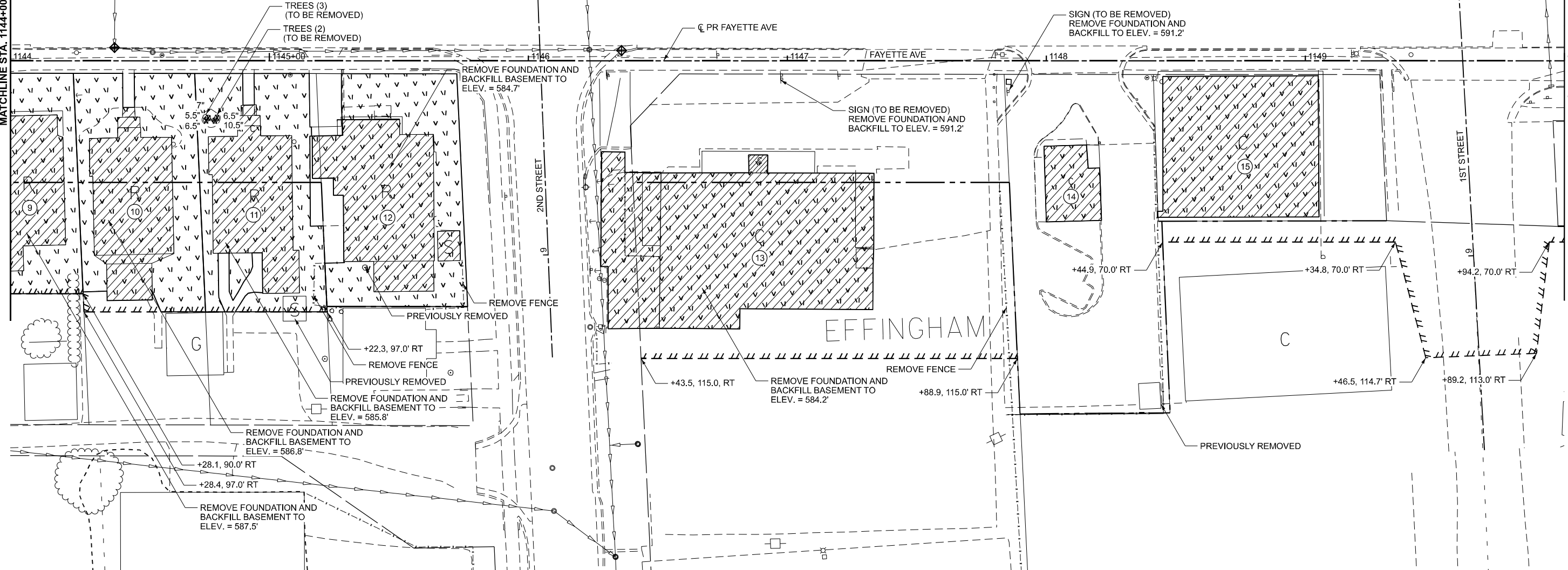
DEMO PLANS
FAYETTE AVENUE

SCALE: 1"=20' SHEET 2 OF 3 SHEETS STA. B 1138+00.00 TO STA. B 1144+00.00

F.A.P. RTE.	SECTION	COUNTY	TOTAL SHEETS	SHEET NO.
95	D7 DEMOLITION 2025-1	EFFINGHAM	7	6
CONTRACT NO. 74D42				
ILLINOIS FED. AID PROJECT				



TAG	PARCEL NO.	BUILDING REMOVAL NO.	REMOVAL AND DISPOSAL OF NON-FRIABLE ASBESTOS, BUILDING NO.	DESCRIPTION
9	7004126	9	9	205 E FAYETTE AVE (BUENING (HOUSE))
10	7004127	10	10	207 E FAYETTE AVE (BUENING (HOUSE))
11	7004128	11	11	209 E FAYETTE AVE (PROBST (HOUSE&SHED))
12	7004130	12	12	211 E FAYETTE AVE (WRIGLEY (HOUSE&SHED))
13	7004131	13	13	303 E FAYETTE AVE (JGKW HOLDINGS (GABBY GOAT))
14	7004132	14	14	305 E FAYETTE AVE (KOESTER (BUILDING))
15	7004134	15	15	307 E FAYETTE AVE (DAN HECHT (OLD NAPA))



MODEL: PRFAYETTE - Plan 3 (Sheet)
 FILE NAME: P:\Effingham\4551 - IDOT PTB 196-044 Fayette Avenue\0_Demo Contract Files 74D42\CADD_Data\CAD\sheet\Demo ID774D42-shr\Building Removal.dgn

CDI CIVIL DESIGN, INC.
 WBE | DBE
 EFFINGHAM, IL
 LICENSE #184.003222

USER NAME = klabbert	DESIGNED -	REVISED -
PLOT SCALE = \$SCALE\$	DRAWN -	REVISED -
PLOT DATE = 2/26/2026	CHECKED -	REVISED -
	DATE -	REVISED -

DESIGNED -	REVISED -
DRAWN -	REVISED -
CHECKED -	REVISED -
DATE -	REVISED -

STATE OF ILLINOIS
DEPARTMENT OF TRANSPORTATION

DEMO PLANS
FAYETTE AVENUE

SCALE: 1"=20' SHEET 3 OF 3 SHEETS STA. B 1144+00.00 TO STA. B 1150+00.00

F.A.P. RTE.	SECTION	COUNTY	TOTAL SHEETS	SHEET NO.
95	D7 DEMOLITION 2025-1	EFFINGHAM	7	7
CONTRACT NO. 74D42				
ILLINOIS FED. AID PROJECT				