

LEGEND

- WORK AREA
- SHOULDER IMPROVEMENTS
- DIRECTION OF TRAFFIC
- TEMPORARY CONCRETE BARRIER
- DIRECTIONAL INDICATOR BARRICADE (WITH STEADY BURN MONODIRECTIONAL LIGHT)
- DRUMS (WITH STEADY BURN MONODIRECTIONAL LIGHTS ON TAPER)
- TYPE III BARRICADE
- IMPACT ATTENUATOR
- ① TEMPORARY PAVEMENT MARKING - LINE 6" - PAINT (SOLID WHITE)
- ② TEMPORARY PAVEMENT MARKING - LINE 6" - PAINT (SOLID YELLOW)
- ③ TEMPORARY PAVEMENT MARKING - LINE 8" - PAINT (DOTTED - 9' SKIP 3' DASH)
- ④ TEMPORARY PAVEMENT MARKING - LINE 6" - PAINT (SKIP DASH WHITE - 30 SKIP 10 DASH)
- ⑤ TEMPORARY PAVEMENT MARKING - LINE 24" - PAINT (SOLID WHITE)
- ⑥ TEMPORARY PAVEMENT MARKING LETTERS AND SYMBOLS - PAINT (SOLID WHITE)

MODEL: I64CI - Plan 11 [Sheet]
FILE NAME: c:\pwworking\quigg\files\pvc-01\sean_maxwell\dms2488\I64I64M95_sht_MOT_Prc-Stage_061.dgn



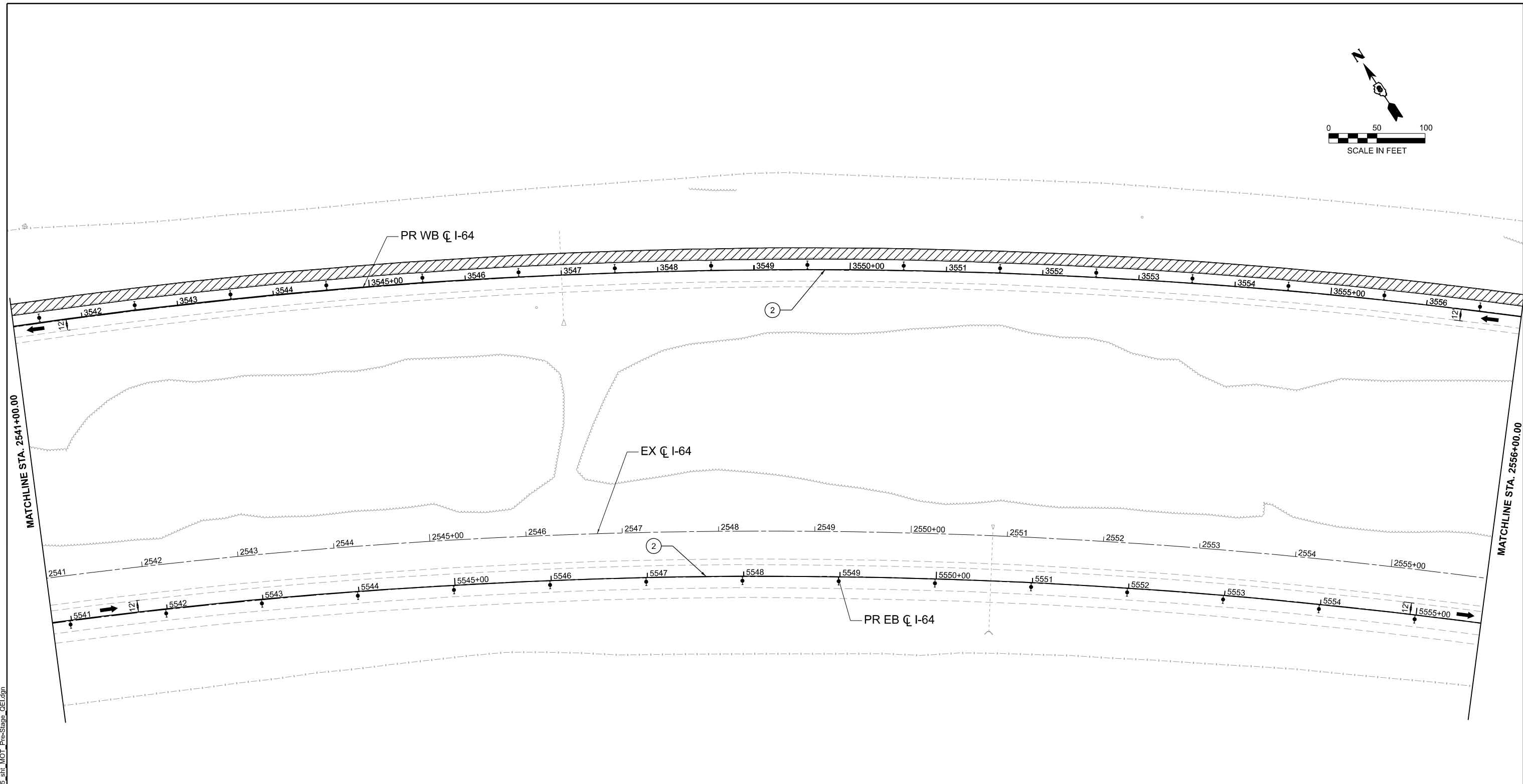
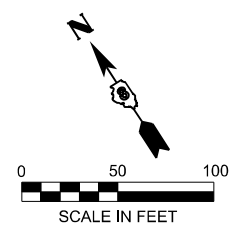
USER NAME = SMaxwell	DESIGNED - TNS	REVISED -
	DRAWN - TNS	REVISED -
	CHECKED - SDM	REVISED -
PLOT DATE = 5/4/2026	DATE - 5/6/2026	REVISED -

**STATE OF ILLINOIS
DEPARTMENT OF TRANSPORTATION**

**MAINTENANCE OF TRAFFIC - PRESTAGE
I-64**









SCALE: 1"=50' SHEET 11 OF 41 SHEETS STA. 2526+00.00 TO STA. 2541+00.00

F.A.I. RTE.	SECTION	COUNTY	TOTAL SHEETS	SHEET NO.
64	95-(3,4)RS-2	WASHINGTON	775	201
CONTRACT NO. 76M95				
ILLINOIS FED. AID PROJECT				



MODEL: I64CI - Plan 12 [Sheet]
 FILE NAME: c:\pwworking\qei\des-pvc-01\sean_maxwell\dms02488\I64WB95_sht_MOT_PrvStage_QEI.dgn

LEGEND

- | | |
|--|---|
|  WORK AREA |  IMPACT ATTENUATOR |
|  SHOULDER IMPROVEMENTS | ① TEMPORARY PAVEMENT MARKING - LINE 6" - PAINT (SOLID WHITE) |
|  DIRECTION OF TRAFFIC | ② TEMPORARY PAVEMENT MARKING - LINE 6" - PAINT (SOLID YELLOW) |
|  TEMPORARY CONCRETE BARRIER | ③ TEMPORARY PAVEMENT MARKING - LINE 8" - PAINT (DOTTED - 9' SKIP 3' DASH) |
|  DIRECTIONAL INDICATOR BARRICADE (WITH STEADY BURN MONODIRECTIONAL LIGHT) | ④ TEMPORARY PAVEMENT MARKING - LINE 6" - PAINT (SKIP DASH WHITE - 30 SKIP 10 DASH) |
|  DRUMS (WITH STEADY BURN MONODIRECTIONAL LIGHTS ON TAPER) | ⑤ TEMPORARY PAVEMENT MARKING - LINE 24" - PAINT (SOLID WHITE) |
|  TYPE III BARRICADE | ⑥ TEMPORARY PAVEMENT MARKING LETTERS AND SYMBOLS - PAINT (SOLID WHITE) |



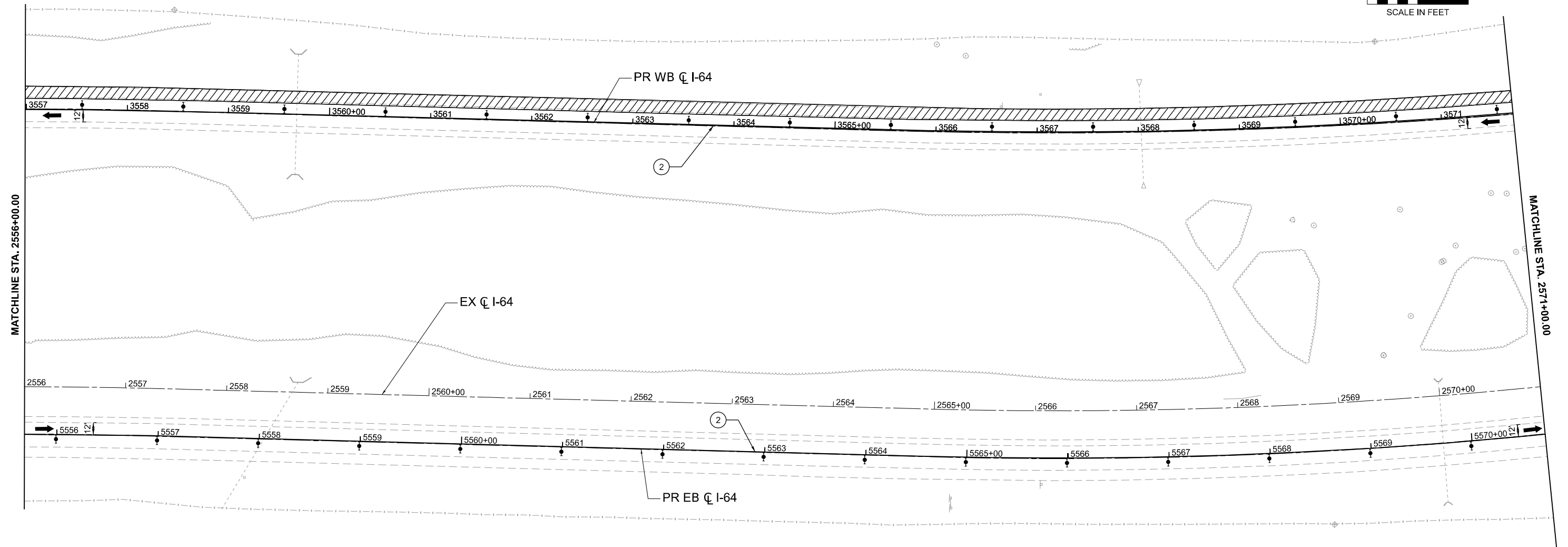
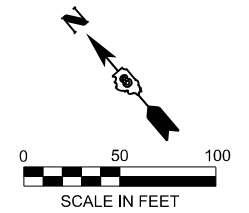
USER NAME = SMaxwell	DESIGNED - TNS	REVISED -
	DRAWN - TNS	REVISED -
	CHECKED - SDM	REVISED -
PLOT DATE = 5/4/2026	DATE - 5/6/2026	REVISED -

**STATE OF ILLINOIS
DEPARTMENT OF TRANSPORTATION**

**MAINTENANCE OF TRAFFIC - PRESTAGE
I-64**

SCALE: 1"=50' SHEET 12 OF 41 SHEETS STA. 2541+00.00 TO STA. 2556+00.00

F.A.I. RTE.	SECTION	COUNTY	TOTAL SHEETS	SHEET NO.
64	95-(3,4)RS-2	WASHINGTON	775	202
CONTRACT NO. 76M95				
ILLINOIS FED. AID PROJECT				



LEGEND

- WORK AREA
- SHOULDER IMPROVEMENTS
- DIRECTION OF TRAFFIC
- TEMPORARY CONCRETE BARRIER
- DIRECTIONAL INDICATOR BARRICADE (WITH STEADY BURN MONODIRECTIONAL LIGHT)
- DRUMS (WITH STEADY BURN MONODIRECTIONAL LIGHTS ON TAPER)
- TYPE III BARRICADE
- IMPACT ATTENUATOR
- TEMPORARY PAVEMENT MARKING - LINE 6" - PAINT (SOLID WHITE)
- TEMPORARY PAVEMENT MARKING - LINE 6" - PAINT (SOLID YELLOW)
- TEMPORARY PAVEMENT MARKING - LINE 8" - PAINT (DOTTED - 9' SKIP 3' DASH)
- TEMPORARY PAVEMENT MARKING - LINE 6" - PAINT (SKIP DASH WHITE - 30 SKIP 10 DASH)
- TEMPORARY PAVEMENT MARKING - LINE 24" - PAINT (SOLID WHITE)
- TEMPORARY PAVEMENT MARKING LETTERS AND SYMBOLS - PAINT (SOLID WHITE)

MODEL: I64CI - Plan 13 [Sheet]
FILE NAME: c:\pwworking\qieg\13\sean_maxwell\dms2488\I6476M95_sht_MOT_Pre-Stage_QEI.dgn



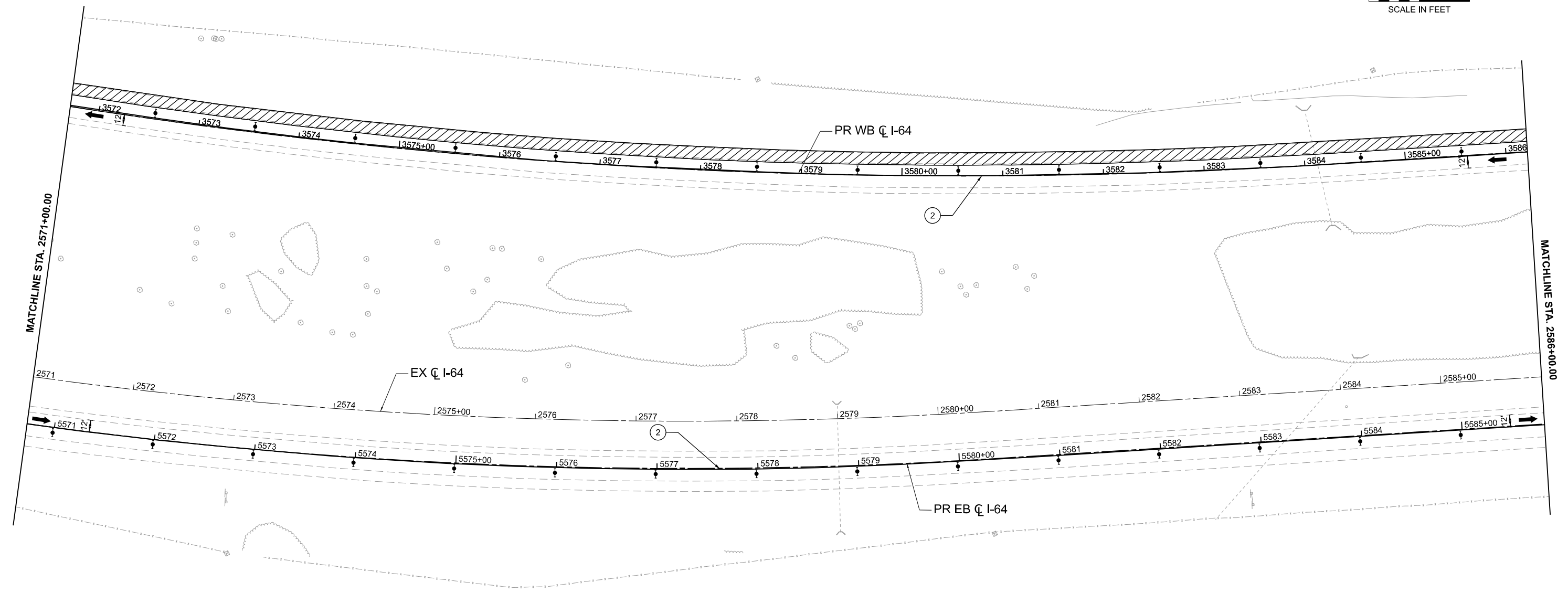
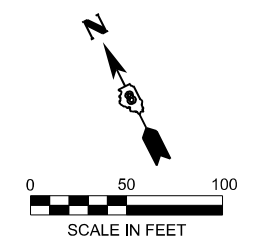
USER NAME = SMaxwell	DESIGNED - TNS	REVISED -
	DRAWN - TNS	REVISED -
	CHECKED - SDM	REVISED -
PLOT DATE = 5/4/2026	DATE - 5/6/2026	REVISED -

**STATE OF ILLINOIS
DEPARTMENT OF TRANSPORTATION**

**MAINTENANCE OF TRAFFIC - PRESTAGE
I-64**

SCALE: 1"=50' SHEET 13 OF 41 SHEETS STA. 2556+00.00 TO STA. 2571+00.00

F.A.I. RTE.	SECTION	COUNTY	TOTAL SHEETS	SHEET NO.
64	95-(3,4)RS-2	WASHINGTON	775	203
CONTRACT NO. 76M95				
ILLINOIS FED. AID PROJECT				



LEGEND

- | | |
|--|--|
| WORK AREA | IMPACT ATTENUATOR |
| SHOULDER IMPROVEMENTS | ① TEMPORARY PAVEMENT MARKING - LINE 6" - PAINT (SOLID WHITE) |
| DIRECTION OF TRAFFIC | ② TEMPORARY PAVEMENT MARKING - LINE 6" - PAINT (SOLID YELLOW) |
| TEMPORARY CONCRETE BARRIER | ③ TEMPORARY PAVEMENT MARKING - LINE 8" - PAINT (DOTTED - 9' SKIP 3' DASH) |
| DIRECTIONAL INDICATOR BARRICADE (WITH STEADY BURN MONODIRECTIONAL LIGHT) | ④ TEMPORARY PAVEMENT MARKING - LINE 6" - PAINT (SKIP DASH WHITE - 30 SKIP 10 DASH) |
| DRUMS (WITH STEADY BURN MONODIRECTIONAL LIGHTS ON TAPER) | ⑤ TEMPORARY PAVEMENT MARKING - LINE 24" - PAINT (SOLID WHITE) |
| TYPE III BARRICADE | ⑥ TEMPORARY PAVEMENT MARKING LETTERS AND SYMBOLS - PAINT (SOLID WHITE) |

MODEL: I64CI - Plan 14 (Sheet)
 FILE NAME: c:\pwworking\qei\des-pw\01\sean_maxwell\dms02488\I64WB95_sht_MOT_Pre-Stage_061.dgn



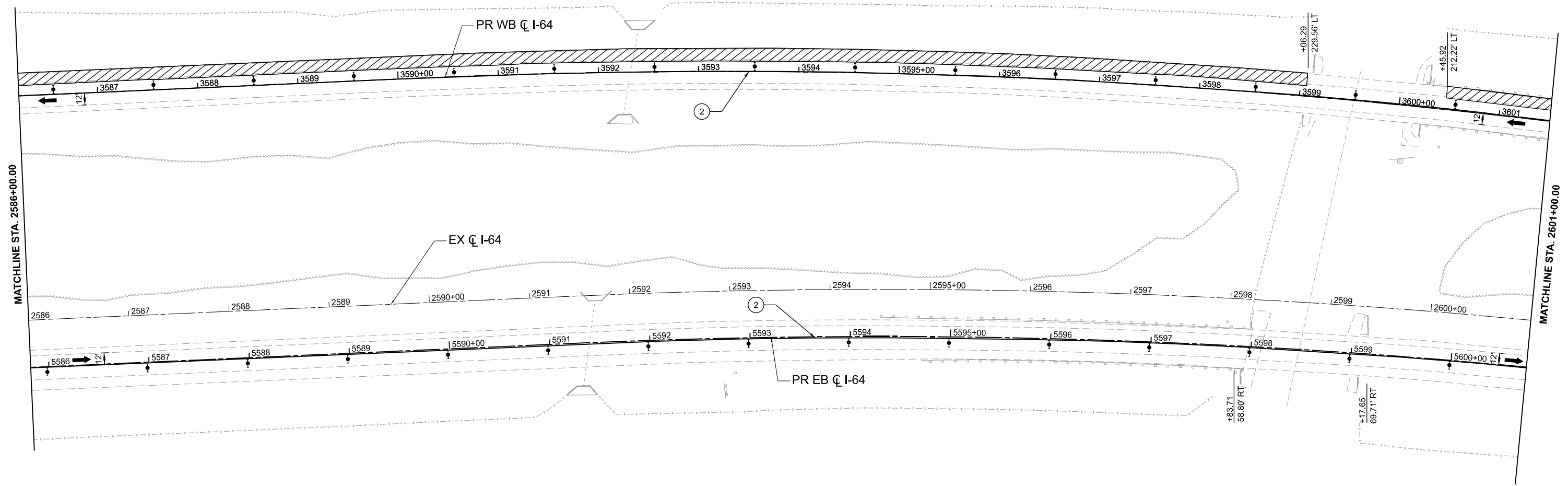
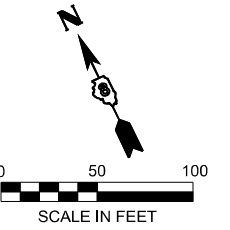
USER NAME = SMaxwell	DESIGNED - TNS	REVISED -
	DRAWN - TNS	REVISED -
	CHECKED - SDM	REVISED -
PLOT DATE = 5/4/2026	DATE - 5/6/2026	REVISED -

**STATE OF ILLINOIS
DEPARTMENT OF TRANSPORTATION**









**MAINTENANCE OF TRAFFIC - PRESTAGE
I-64**

SCALE: 1"=50' SHEET 14 OF 41 SHEETS STA. 2571+00.00 TO STA. 2586+00.00

F.A.I. RTE.	SECTION	COUNTY	TOTAL SHEETS	SHEET NO.
64	95-(3,4)RS-2	WASHINGTON	775	204
CONTRACT NO. 76M95				
ILLINOIS FED. AID PROJECT				



LEGEND

- | | |
|--|---|
|  WORK AREA |  IMPACT ATTENUATOR |
|  SHOULDER IMPROVEMENTS | ① TEMPORARY PAVEMENT MARKING - LINE 6" - PAINT (SOLID WHITE) |
|  DIRECTION OF TRAFFIC | ② TEMPORARY PAVEMENT MARKING - LINE 6" - PAINT (SOLID YELLOW) |
|  TEMPORARY CONCRETE BARRIER | ③ TEMPORARY PAVEMENT MARKING - LINE 8" - PAINT (DOTTED - 9' SKIP 3' DASH) |
|  DIRECTIONAL INDICATOR BARRICADE (WITH STEADY BURN MONODIRECTIONAL LIGHT) | ④ TEMPORARY PAVEMENT MARKING - LINE 6" - PAINT (SKIP DASH WHITE - 30 SKIP 10 DASH) |
|  DRUMS (WITH STEADY BURN MONODIRECTIONAL LIGHTS ON TAPER) | ⑤ TEMPORARY PAVEMENT MARKING - LINE 24" - PAINT (SOLID WHITE) |
|  TYPE III BARRICADE | ⑥ TEMPORARY PAVEMENT MARKING LETTERS AND SYMBOLS - PAINT (SOLID WHITE) |

MODEL: I64CI - Plan 15 (Sheet)
 FILE NAME: c:\pwworking\quigg\ideas-pvc-01\sean_maxwell\dms2488\I64I64M95_sht_MOT_Pre-Stage_061.dgn

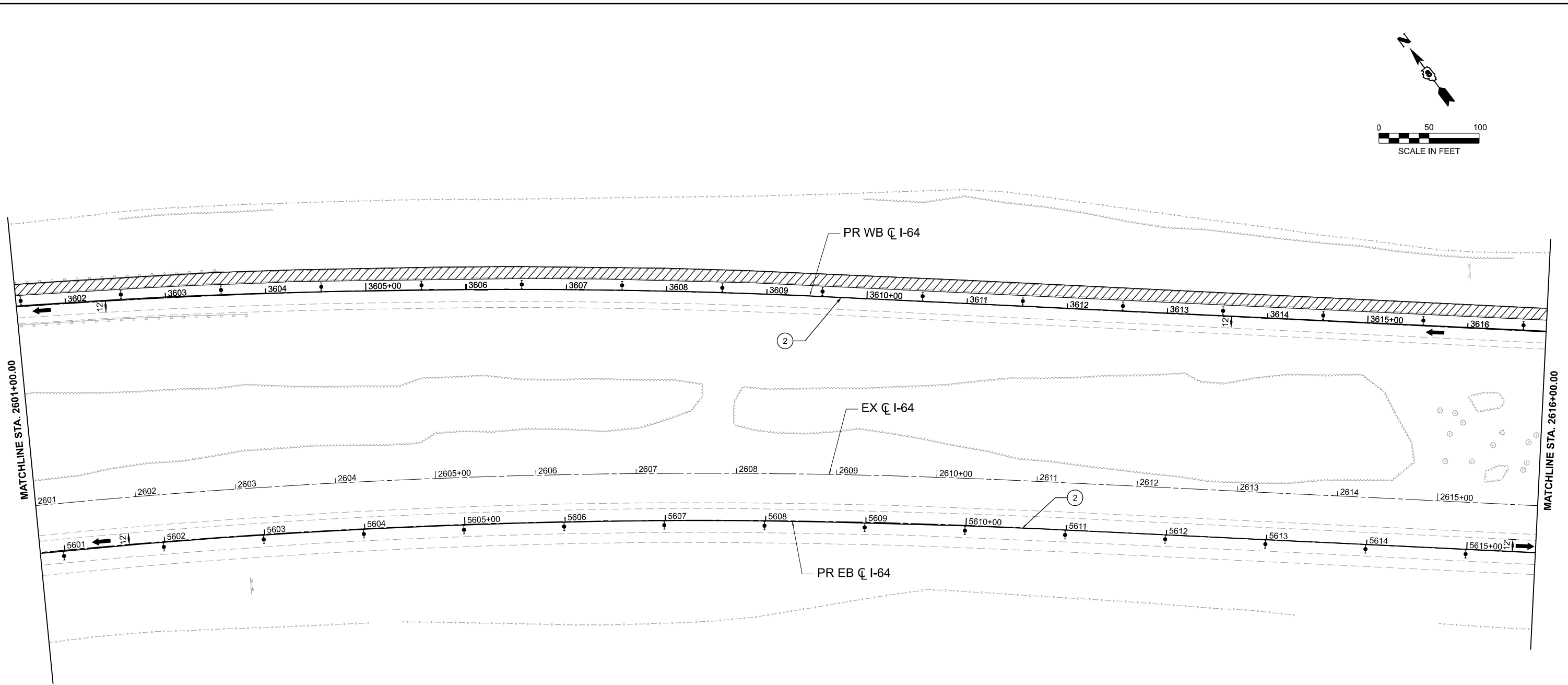
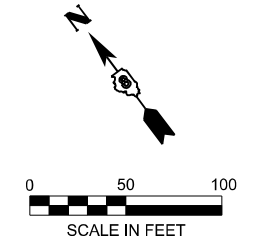


USER NAME = SMaxwell	DESIGNED - TNS	REVISED -
	DRAWN - TNS	REVISED -
	CHECKED - SDM	REVISED -
PLOT DATE = 5/4/2026	DATE - 5/6/2026	REVISED -

STATE OF ILLINOIS
DEPARTMENT OF TRANSPORTATION

MAINTENANCE OF TRAFFIC - PRESTAGE
I-64
 SCALE: 1"=50' SHEET 15 OF 41 SHEETS STA. 2586+00.00 TO STA. 2601+00.00

F.A.I. RTE.	SECTION	COUNTY	TOTAL SHEETS	SHEET NO.
64	95-(3,4)RS-2	WASHINGTON	775	205
CONTRACT NO. 76M95				
ILLINOIS FED. AID PROJECT				



LEGEND

- WORK AREA
- SHOULDER IMPROVEMENTS
- DIRECTION OF TRAFFIC
- TEMPORARY CONCRETE BARRIER
- DIRECTIONAL INDICATOR BARRICADE (WITH STEADY BURN MONODIRECTIONAL LIGHT)
- DRUMS (WITH STEADY BURN MONODIRECTIONAL LIGHTS ON TAPER)
- TYPE III BARRICADE
- IMPACT ATTENUATOR
- ① TEMPORARY PAVEMENT MARKING - LINE 6" - PAINT (SOLID WHITE)
- ② TEMPORARY PAVEMENT MARKING - LINE 6" - PAINT (SOLID YELLOW)
- ③ TEMPORARY PAVEMENT MARKING - LINE 8" - PAINT (DOTTED - 9' SKIP 3' DASH)
- ④ TEMPORARY PAVEMENT MARKING - LINE 6" - PAINT (SKIP DASH WHITE - 30 SKIP 10 DASH)
- ⑤ TEMPORARY PAVEMENT MARKING - LINE 24" - PAINT (SOLID WHITE)
- ⑥ TEMPORARY PAVEMENT MARKING LETTERS AND SYMBOLS - PAINT (SOLID WHITE)

MODEL: I64CI - Plan 16 (Sheet)
FILE NAME: c:\pwworking\qei\des-pw\01\sean_maxwell\dms2488\I64I64M95_sht_MOT_Pre-Stage_QEI.dgn



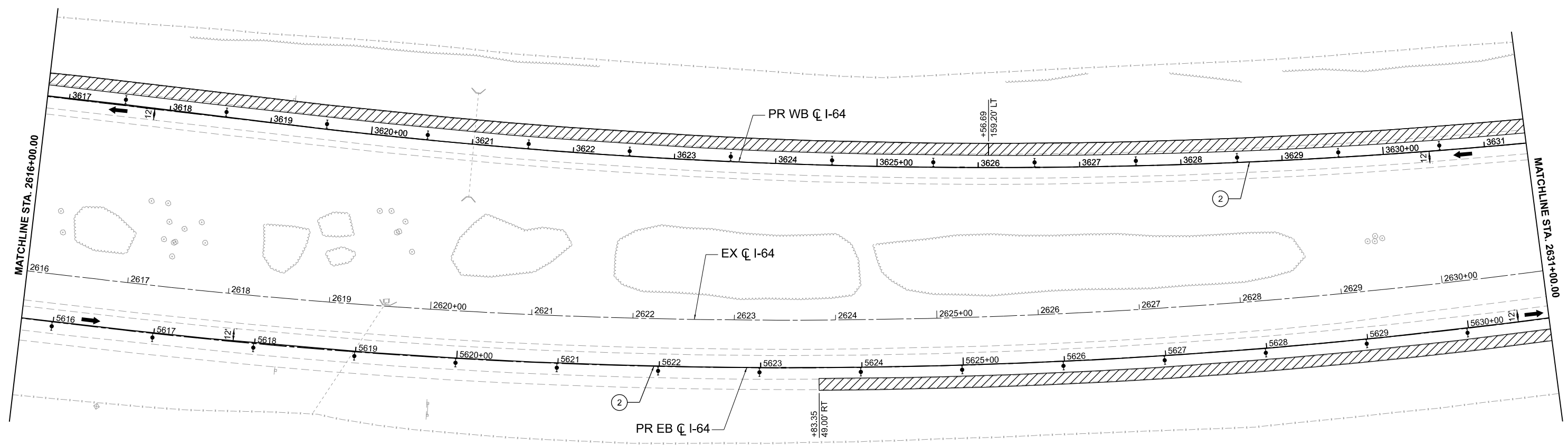
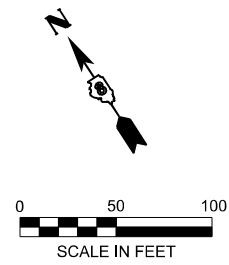
USER NAME = SMaxwell	DESIGNED - TNS	REVISED -
	DRAWN - TNS	REVISED -
	CHECKED - SDM	REVISED -
PLOT DATE = 5/4/2026	DATE - 5/6/2026	REVISED -

**STATE OF ILLINOIS
DEPARTMENT OF TRANSPORTATION**

**MAINTENANCE OF TRAFFIC - PRESTAGE
I-64**

SCALE: 1"=50' SHEET 16 OF 41 SHEETS STA. 2601+00.00 TO STA. 2616+00.00

F.A.I. RTE.	SECTION	COUNTY	TOTAL SHEETS	SHEET NO.
64	95-(3,4)RS-2	WASHINGTON	775	206
CONTRACT NO. 76M95				
ILLINOIS FED. AID PROJECT				



LEGEND

- WORK AREA
- SHOULDER IMPROVEMENTS
- DIRECTION OF TRAFFIC
- TEMPORARY CONCRETE BARRIER
- DIRECTIONAL INDICATOR BARRICADE (WITH STEADY BURN MONODIRECTIONAL LIGHT)
- DRUMS (WITH STEADY BURN MONODIRECTIONAL LIGHTS ON TAPER)
- TYPE III BARRICADE
- IMPACT ATTENUATOR
- ① TEMPORARY PAVEMENT MARKING - LINE 6" - PAINT (SOLID WHITE)
- ② TEMPORARY PAVEMENT MARKING - LINE 6" - PAINT (SOLID YELLOW)
- ③ TEMPORARY PAVEMENT MARKING - LINE 8" - PAINT (DOTTED - 9' SKIP 3' DASH)
- ④ TEMPORARY PAVEMENT MARKING - LINE 6" - PAINT (SKIP DASH WHITE - 30 SKIP 10 DASH)
- ⑤ TEMPORARY PAVEMENT MARKING - LINE 24" - PAINT (SOLID WHITE)
- ⑥ TEMPORARY PAVEMENT MARKING LETTERS AND SYMBOLS - PAINT (SOLID WHITE)

MODEL: I64CI - Plan 17 [Sheet]
 FILE NAME: c:\pwworking\qei\des-pvc-01\sean_maxwell\dms2488\I64I64M95_sht_MOT_Prc-Stage_061.dgn

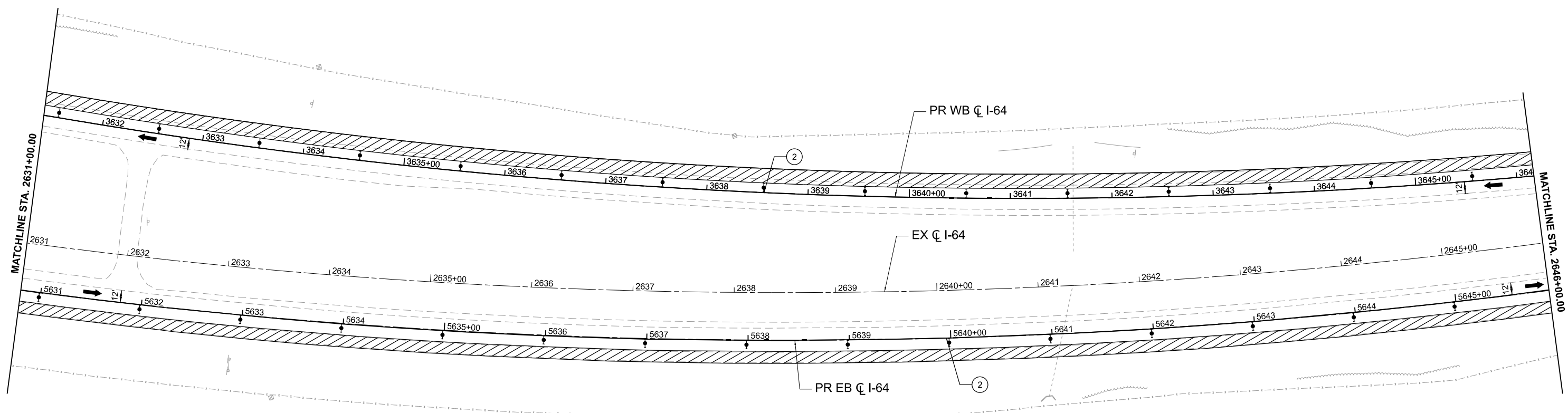
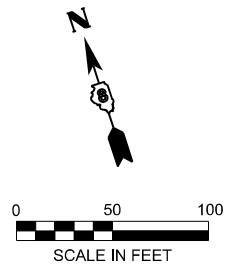


USER NAME = SMaxwell	DESIGNED - TNS	REVISED -
	DRAWN - TNS	REVISED -
	CHECKED - SDM	REVISED -
PLOT DATE = 5/4/2026	DATE - 5/6/2026	REVISED -

STATE OF ILLINOIS
DEPARTMENT OF TRANSPORTATION









MAINTENANCE OF TRAFFIC - PRESTAGE			
I-64			
SCALE: 1"=50'	SHEET 17	OF 41 SHEETS	STA. 2616+00.00 TO STA. 2631+00.00

F.A.I. RTE.	SECTION	COUNTY	TOTAL SHEETS	SHEET NO.
64	95-(3,4)RS-2	WASHINGTON	775	207
CONTRACT NO. 76M95				
ILLINOIS FED. AID PROJECT				



MODEL: I64CI - Plan 18 (Sheet)
 FILE NAME: c:\pwworking\qei\des-pw-01\sean_maxwell\dms2488\I64I64M95_sht_MOT_Pre-Stage_061.dgn

LEGEND

- | | |
|--|---|
|  WORK AREA |  IMPACT ATTENUATOR |
|  SHOULDER IMPROVEMENTS | ① TEMPORARY PAVEMENT MARKING - LINE 6" - PAINT (SOLID WHITE) |
|  DIRECTION OF TRAFFIC | ② TEMPORARY PAVEMENT MARKING - LINE 6" - PAINT (SOLID YELLOW) |
|  TEMPORARY CONCRETE BARRIER | ③ TEMPORARY PAVEMENT MARKING - LINE 8" - PAINT (DOTTED - 9' SKIP 3' DASH) |
|  DIRECTIONAL INDICATOR BARRICADE (WITH STEADY BURN MONODIRECTIONAL LIGHT) | ④ TEMPORARY PAVEMENT MARKING - LINE 6" - PAINT (SKIP DASH WHITE - 30 SKIP 10 DASH) |
|  DRUMS (WITH STEADY BURN MONODIRECTIONAL LIGHTS ON TAPER) | ⑤ TEMPORARY PAVEMENT MARKING - LINE 24" - PAINT (SOLID WHITE) |
|  TYPE III BARRICADE | ⑥ TEMPORARY PAVEMENT MARKING LETTERS AND SYMBOLS - PAINT (SOLID WHITE) |



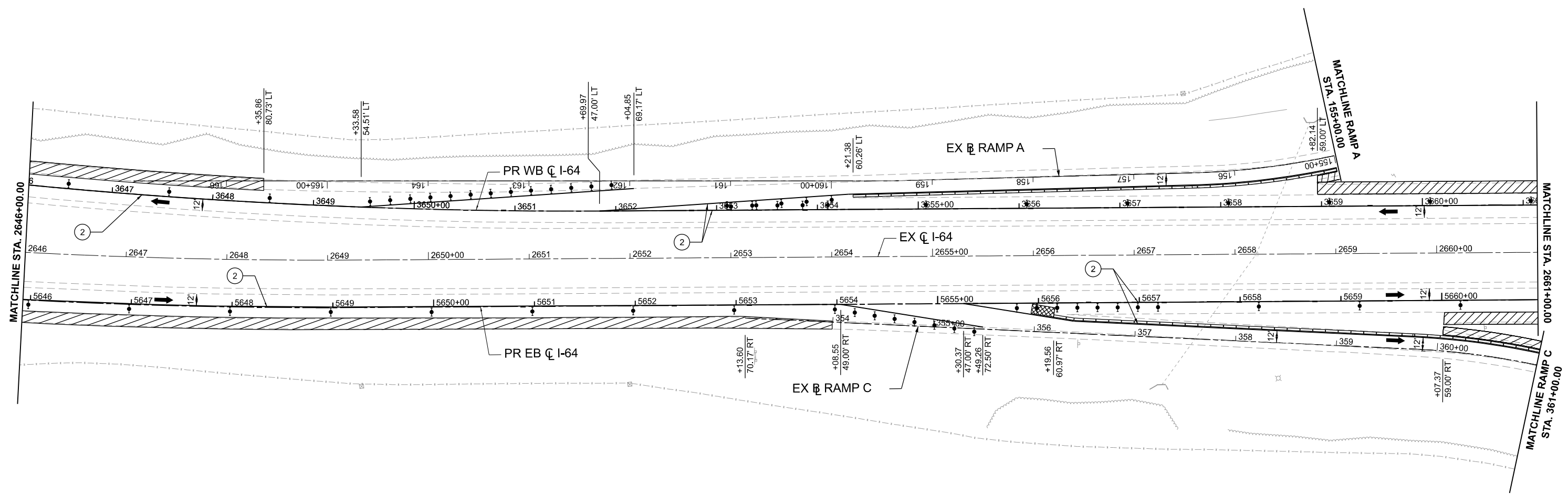
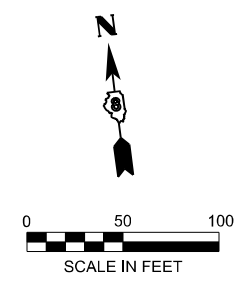
USER NAME = SMaxwell	DESIGNED - TNS	REVISED -
	DRAWN - TNS	REVISED -
	CHECKED - SDM	REVISED -
PLOT DATE = 5/4/2026	DATE - 5/6/2026	REVISED -

**STATE OF ILLINOIS
DEPARTMENT OF TRANSPORTATION**

**MAINTENANCE OF TRAFFIC - PRESTAGE
I-64**

SCALE: 1"=50' SHEET 18 OF 41 SHEETS STA. 2631+00.00 TO STA. 2646+00.00

F.A.I. RTE.	SECTION	COUNTY	TOTAL SHEETS	SHEET NO.
64	95-(3,4)RS-2	WASHINGTON	775	208
CONTRACT NO. 76M95				
ILLINOIS FED. AID PROJECT				



NOTES:
 SEE MAINTENANCE OF TRAFFIC - PRESTAGE RAMP SHEETS FOR ADDITIONAL DETAILS.
 FOR SIGNING AND ADDITIONAL DETAILS AT ENTRANCE & EXIT RAMPS SEE HWY STANDARD 701411.

LEGEND

- WORK AREA
- SHOULDER IMPROVEMENTS
- DIRECTION OF TRAFFIC
- TEMPORARY CONCRETE BARRIER
- DIRECTIONAL INDICATOR BARRICADE (WITH STEADY BURN MONODIRECTIONAL LIGHT)
- DRUMS (WITH STEADY BURN MONODIRECTIONAL LIGHTS ON TAPER)
- TYPE III BARRICADE
- IMPACT ATTENUATOR
- TEMPORARY PAVEMENT MARKING - LINE 6" - PAINT (SOLID WHITE)
- TEMPORARY PAVEMENT MARKING - LINE 6" - PAINT (SOLID YELLOW)
- TEMPORARY PAVEMENT MARKING - LINE 8" - PAINT (DOTTED - 9' SKIP 3' DASH)
- TEMPORARY PAVEMENT MARKING - LINE 6" - PAINT (SKIP DASH WHITE - 30 SKIP 10 DASH)
- TEMPORARY PAVEMENT MARKING - LINE 24" - PAINT (SOLID WHITE)
- TEMPORARY PAVEMENT MARKING LETTERS AND SYMBOLS - PAINT (SOLID WHITE)

MODEL: I64CI - Plan 19 [Sheet]
 FILE NAME: c:\pwworking\qei\des-pw\01\sean_maxwell\dms2488\I64I64M95_sht_MOT_Pre-Stage_QEI.dgn



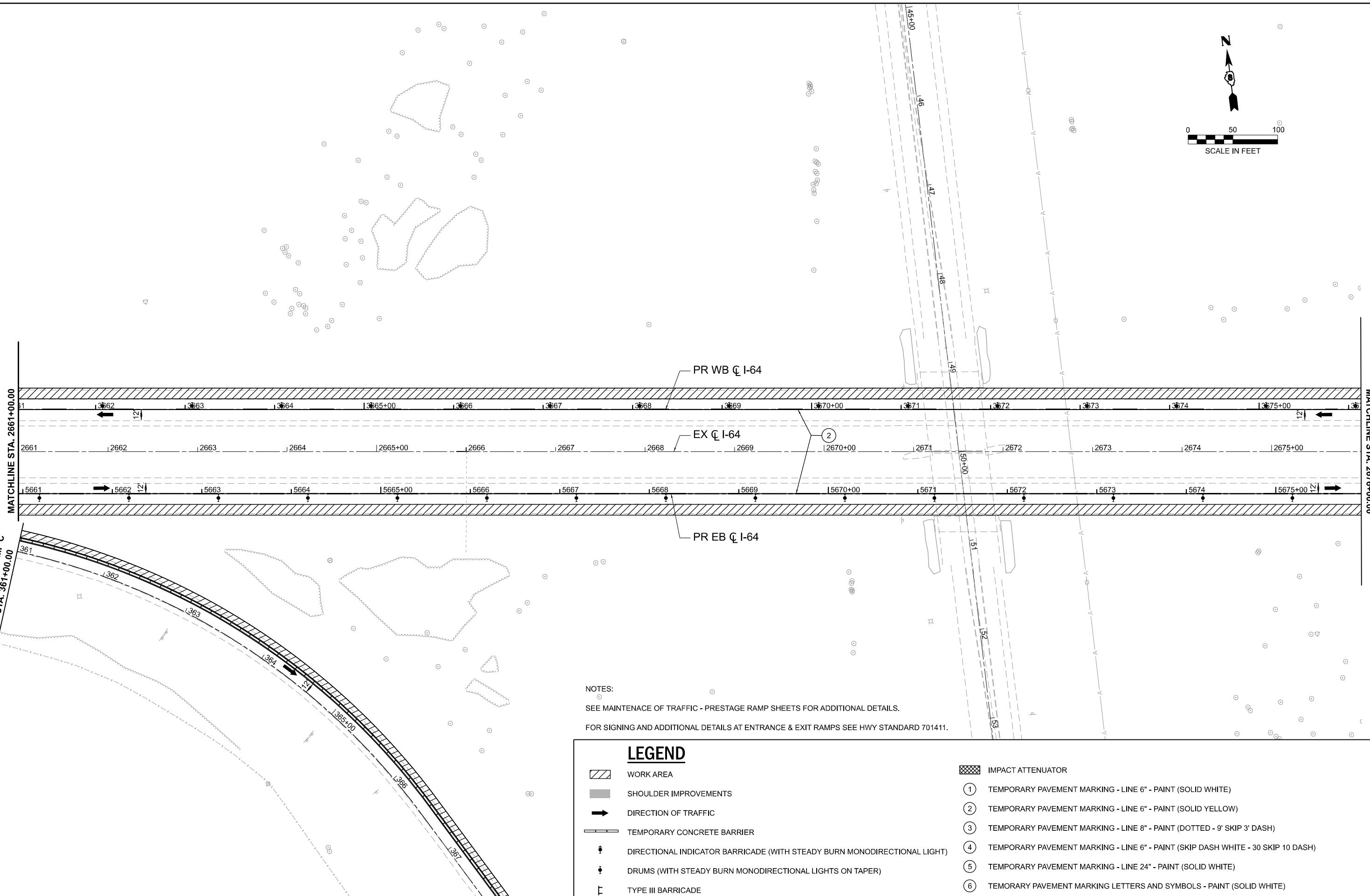
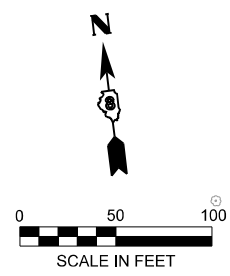
USER NAME = SMaxwell	DESIGNED - TNS	REVISED -
	DRAWN - TNS	REVISED -
	CHECKED - SDM	REVISED -
PLOT DATE = 5/4/2026	DATE - 5/6/2026	REVISED -

**STATE OF ILLINOIS
DEPARTMENT OF TRANSPORTATION**

**MAINTENANCE OF TRAFFIC - PRESTAGE
I-64**









SCALE: 1"=50' SHEET 19 OF 41 SHEETS STA. 2646+00.00 TO STA. 2661+00.00

F.A.I. RTE.	SECTION	COUNTY	TOTAL SHEETS	SHEET NO.
64	95-(3,4)RS-2	WASHINGTON	775	209
CONTRACT NO. 76M95				
ILLINOIS FED. AID PROJECT				



NOTES:
 SEE MAINTENANCE OF TRAFFIC - PRESTAGE RAMP SHEETS FOR ADDITIONAL DETAILS.
 FOR SIGNING AND ADDITIONAL DETAILS AT ENTRANCE & EXIT RAMP SEE HWY STANDARD 701411.

LEGEND

- | | |
|--|---|
|  WORK AREA |  IMPACT ATTENUATOR |
|  SHOULDER IMPROVEMENTS | ① TEMPORARY PAVEMENT MARKING - LINE 6" - PAINT (SOLID WHITE) |
|  DIRECTION OF TRAFFIC | ② TEMPORARY PAVEMENT MARKING - LINE 6" - PAINT (SOLID YELLOW) |
|  TEMPORARY CONCRETE BARRIER | ③ TEMPORARY PAVEMENT MARKING - LINE 8" - PAINT (DOTTED - 9' SKIP 3' DASH) |
|  DIRECTIONAL INDICATOR BARRICADE (WITH STEADY BURN MONODIRECTIONAL LIGHT) | ④ TEMPORARY PAVEMENT MARKING - LINE 6" - PAINT (SKIP DASH WHITE - 30 SKIP 10 DASH) |
|  DRUMS (WITH STEADY BURN MONODIRECTIONAL LIGHTS ON TAPER) | ⑤ TEMPORARY PAVEMENT MARKING - LINE 24" - PAINT (SOLID WHITE) |
|  TYPE III BARRICADE | ⑥ TEMPORARY PAVEMENT MARKING LETTERS AND SYMBOLS - PAINT (SOLID WHITE) |

MODEL: I64CI - Plan 210 [Sheet]
 FILE NAME: c:\pwworking\qei\des-pw-01\sean_maxwell\dms2488\I64I64M95_sht_MOT_Pre-Stage_QEI.dgn

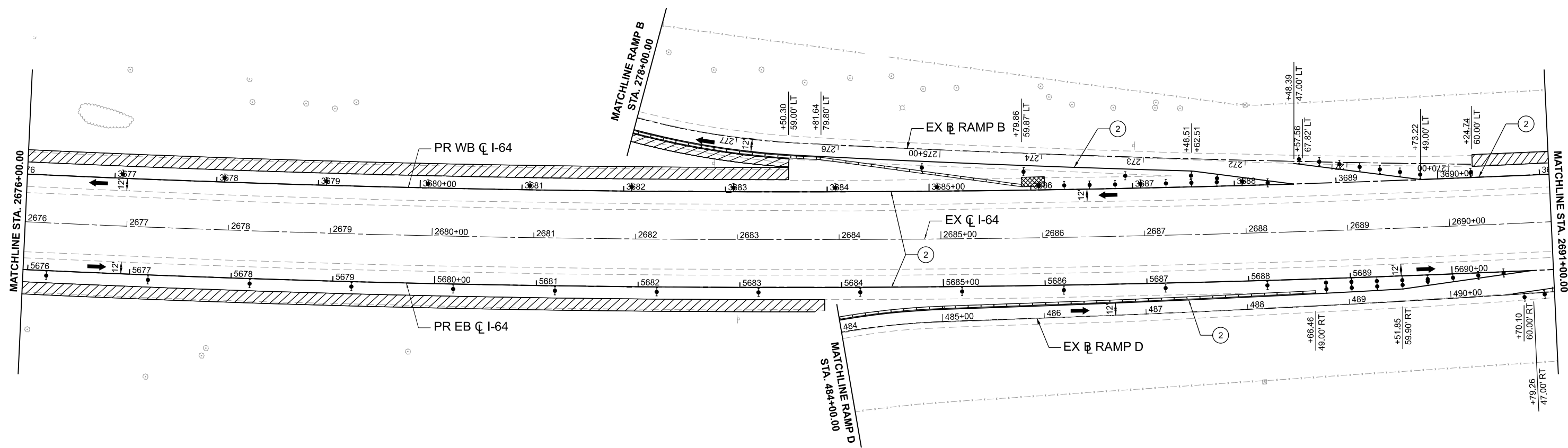
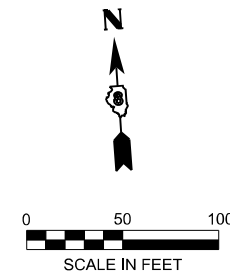


USER NAME = SMaxwell	DESIGNED - TNS	REVISED -
	DRAWN - TNS	REVISED -
	CHECKED - SDM	REVISED -
PLOT DATE = 5/4/2026	DATE - 5/6/2026	REVISED -

**STATE OF ILLINOIS
 DEPARTMENT OF TRANSPORTATION**

**MAINTENANCE OF TRAFFIC - PRESTAGE
 I-64**
 SCALE: 1"=50' SHEET 20 OF 41 SHEETS STA. 2661+00.00 TO STA. 2676+00.00

F.A.I. RTE.	SECTION	COUNTY	TOTAL SHEETS	SHEET NO.
64	95-(3,4)RS-2	WASHINGTON	775	210
CONTRACT NO. 76M95				
ILLINOIS FED. AID PROJECT				



NOTES:

SEE MAINTENANCE OF TRAFFIC - PRESTAGE RAMP SHEETS FOR ADDITIONAL DETAILS.

FOR SIGNING AND ADDITIONAL DETAILS AT ENTRANCE & EXIT RAMP SEE HWY STANDARD 701411.

LEGEND

- WORK AREA
- SHOULDER IMPROVEMENTS
- DIRECTION OF TRAFFIC
- TEMPORARY CONCRETE BARRIER
- DIRECTIONAL INDICATOR BARRICADE (WITH STEADY BURN MONODIRECTIONAL LIGHT)
- DRUMS (WITH STEADY BURN MONODIRECTIONAL LIGHTS ON TAPER)
- TYPE III BARRICADE
- IMPACT ATTENUATOR
- TEMPORARY PAVEMENT MARKING - LINE 6" - PAINT (SOLID WHITE)
- TEMPORARY PAVEMENT MARKING - LINE 6" - PAINT (SOLID YELLOW)
- TEMPORARY PAVEMENT MARKING - LINE 8" - PAINT (DOTTED - 9' SKIP 3' DASH)
- TEMPORARY PAVEMENT MARKING - LINE 6" - PAINT (SKIP DASH WHITE - 30 SKIP 10 DASH)
- TEMPORARY PAVEMENT MARKING - LINE 24" - PAINT (SOLID WHITE)
- TEMPORARY PAVEMENT MARKING LETTERS AND SYMBOLS - PAINT (SOLID WHITE)

MODEL: I64CI - Plan 21 [Sheet]
FILE NAME: c:\pwworking\qieg\ides-pvc-01\sean_maxwell\dms02488\I64M95_sht_MOT_Pre-Stage_061.dgn



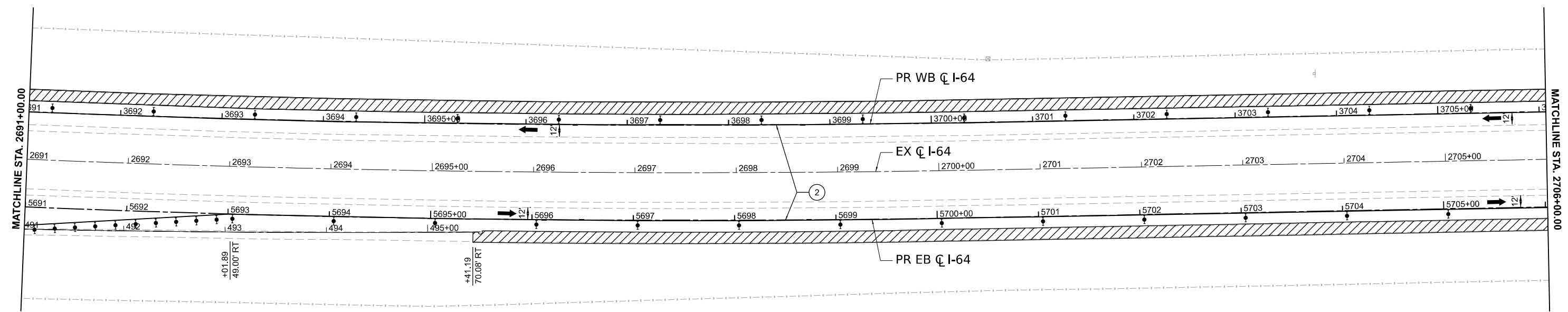
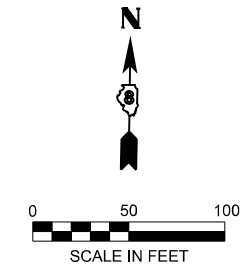
USER NAME = SMaxwell	DESIGNED - TNS	REVISED -
	DRAWN - TNS	REVISED -
	CHECKED - SDM	REVISED -
PLOT DATE = 5/4/2026	DATE - 5/6/2026	REVISED -

**STATE OF ILLINOIS
DEPARTMENT OF TRANSPORTATION**

**MAINTENANCE OF TRAFFIC - PRESTAGE
I-64**

SCALE: 1"=50' SHEET 21 OF 41 SHEETS STA. 2676+00.00 TO STA. 2691+00.00

F.A.I. RTE.	SECTION	COUNTY	TOTAL SHEETS	SHEET NO.
64	95-(3,4)RS-2	WASHINGTON	775	211
CONTRACT NO. 76M95				
ILLINOIS FED. AID PROJECT				



NOTES:
 SEE MAINTENANCE OF TRAFFIC - PRESTAGE RAMP SHEETS FOR ADDITIONAL DETAILS.
 FOR SIGNING AND ADDITIONAL DETAILS AT ENTRANCE & EXIT RAMP SEE HWY STANDARD 701411.

LEGEND

- WORK AREA
- SHOULDER IMPROVEMENTS
- DIRECTION OF TRAFFIC
- TEMPORARY CONCRETE BARRIER
- DIRECTIONAL INDICATOR BARRICADE (WITH STEADY BURN MONODIRECTIONAL LIGHT)
- DRUMS (WITH STEADY BURN MONODIRECTIONAL LIGHTS ON TAPER)
- TYPE III BARRICADE
- IMPACT ATTENUATOR
- ① TEMPORARY PAVEMENT MARKING - LINE 6" - PAINT (SOLID WHITE)
- ② TEMPORARY PAVEMENT MARKING - LINE 6" - PAINT (SOLID YELLOW)
- ③ TEMPORARY PAVEMENT MARKING - LINE 8" - PAINT (DOTTED - 9' SKIP 3' DASH)
- ④ TEMPORARY PAVEMENT MARKING - LINE 6" - PAINT (SKIP DASH WHITE - 30 SKIP 10 DASH)
- ⑤ TEMPORARY PAVEMENT MARKING - LINE 24" - PAINT (SOLID WHITE)
- ⑥ TEMPORARY PAVEMENT MARKING LETTERS AND SYMBOLS - PAINT (SOLID WHITE)

MODEL: I64CI - Plan 22 [Sheet]
 FILE NAME: c:\pwworking\qei\des-pvc-01\sean_maxwell\dms02488\I64I64M95_sht_MOT_Pre-Stage_QEI.dgn



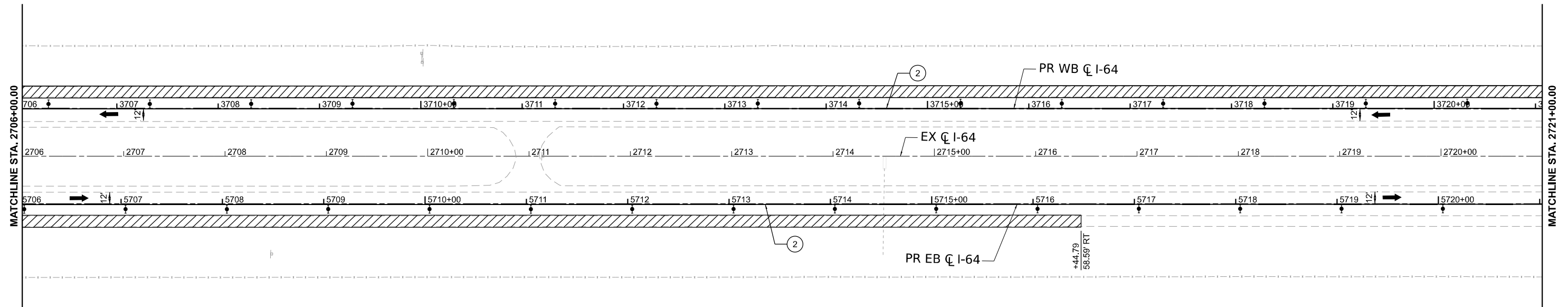
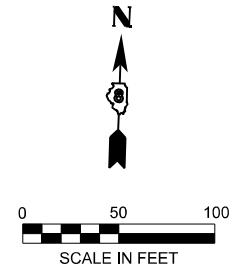
USER NAME = SMaxwell	DESIGNED - TNS	REVISED -	
	DRAWN - TNS	REVISED -	
	CHECKED - SDM	REVISED -	
PLOT DATE = 5/4/2026	DATE - 5/6/2026	REVISED -	

**STATE OF ILLINOIS
 DEPARTMENT OF TRANSPORTATION**

**MAINTENANCE OF TRAFFIC - PRESTAGE
 I-64**

SCALE: 1"=50' SHEET 22 OF 41 SHEETS STA. 2691+00.00 TO STA. 2706+00.00

F.A.I. RTE.	SECTION	COUNTY	TOTAL SHEETS	SHEET NO.
64	95-(3,4)RS-2	WASHINGTON	775	212
CONTRACT NO. 76M95				
ILLINOIS FED. AID PROJECT				



LEGEND

- WORK AREA
- SHOULDER IMPROVEMENTS
- DIRECTION OF TRAFFIC
- TEMPORARY CONCRETE BARRIER
- DIRECTIONAL INDICATOR BARRICADE (WITH STEADY BURN MONODIRECTIONAL LIGHT)
- DRUMS (WITH STEADY BURN MONODIRECTIONAL LIGHTS ON TAPER)
- TYPE III BARRICADE
- IMPACT ATTENUATOR
- ① TEMPORARY PAVEMENT MARKING - LINE 6" - PAINT (SOLID WHITE)
- ② TEMPORARY PAVEMENT MARKING - LINE 6" - PAINT (SOLID YELLOW)
- ③ TEMPORARY PAVEMENT MARKING - LINE 8" - PAINT (DOTTED - 9' SKIP 3' DASH)
- ④ TEMPORARY PAVEMENT MARKING - LINE 6" - PAINT (SKIP DASH WHITE - 30 SKIP 10 DASH)
- ⑤ TEMPORARY PAVEMENT MARKING - LINE 24" - PAINT (SOLID WHITE)
- ⑥ TEMPORARY PAVEMENT MARKING LETTERS AND SYMBOLS - PAINT (SOLID WHITE)

MODEL: I64CI - Plan 23 [Sheet]
FILE NAME: c:\pwworking\qei\des-pw-01\sean_maxwell\dms2488\I64I64M95_sht_MOT_Pre-Stage_QEI.dgn



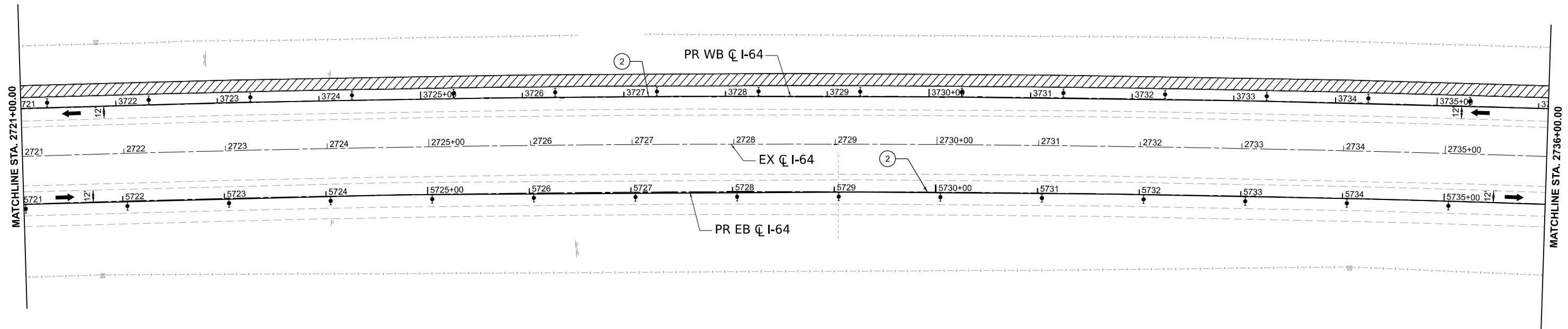
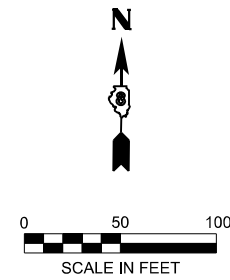
USER NAME = SMaxwell	DESIGNED - TNS	REVISED -
	DRAWN - TNS	REVISED -
	CHECKED - SDM	REVISED -
PLOT DATE = 5/4/2026	DATE - 5/6/2026	REVISED -

**STATE OF ILLINOIS
DEPARTMENT OF TRANSPORTATION**

**MAINTENANCE OF TRAFFIC - PRESTAGE
I-64**









SCALE: 1"=50' SHEET 23 OF 41 SHEETS STA. 2706+00.00 TO STA. 2721+00.00

F.A.I. RTE.	SECTION	COUNTY	TOTAL SHEETS	SHEET NO.
64	95-(3,4)RS-2	WASHINGTON	775	213
CONTRACT NO. 76M95				
ILLINOIS FED. AID PROJECT				



MODEL: I64CI - Plan 24 [Sheet]
 FILE NAME: c:\pwworking\qei\des-pw\01\sean_maxwell\dms2488\I64I64M95_sht_MOT_Pre-Stage_QEI.dgn

LEGEND

- | | |
|--|---|
|  WORK AREA |  IMPACT ATTENUATOR |
|  SHOULDER IMPROVEMENTS | ① TEMPORARY PAVEMENT MARKING - LINE 6" - PAINT (SOLID WHITE) |
|  DIRECTION OF TRAFFIC | ② TEMPORARY PAVEMENT MARKING - LINE 6" - PAINT (SOLID YELLOW) |
|  TEMPORARY CONCRETE BARRIER | ③ TEMPORARY PAVEMENT MARKING - LINE 8" - PAINT (DOTTED - 9' SKIP 3' DASH) |
|  DIRECTIONAL INDICATOR BARRICADE (WITH STEADY BURN MONODIRECTIONAL LIGHT) | ④ TEMPORARY PAVEMENT MARKING - LINE 6" - PAINT (SKIP DASH WHITE - 30 SKIP 10 DASH) |
|  DRUMS (WITH STEADY BURN MONODIRECTIONAL LIGHTS ON TAPER) | ⑤ TEMPORARY PAVEMENT MARKING - LINE 24" - PAINT (SOLID WHITE) |
|  TYPE III BARRICADE | ⑥ TEMPORARY PAVEMENT MARKING LETTERS AND SYMBOLS - PAINT (SOLID WHITE) |



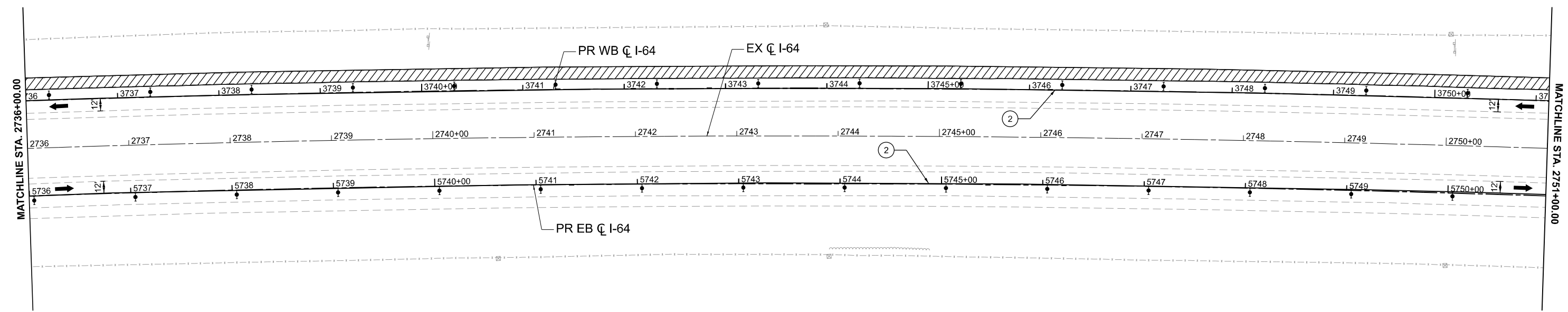
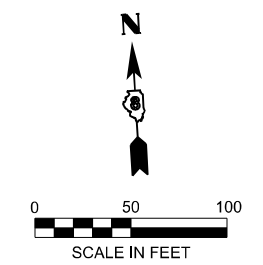
USER NAME = SMaxwell	DESIGNED - TNS	REVISED -
	DRAWN - TNS	REVISED -
	CHECKED - SDM	REVISED -
PLOT DATE = 5/4/2026	DATE - 5/6/2026	REVISED -

**STATE OF ILLINOIS
DEPARTMENT OF TRANSPORTATION**









**MAINTENANCE OF TRAFFIC - PRESTAGE
I-64**

SCALE: 1"=50' SHEET 24 OF 41 SHEETS STA. 2721+00.00 TO STA. 2736+00.00

F.A.I. RTE.	SECTION	COUNTY	TOTAL SHEETS	SHEET NO.
64	95-(3,4)RS-2	WASHINGTON	775	214
CONTRACT NO. 76M95				
ILLINOIS FED. AID PROJECT				



LEGEND

- | | |
|--|---|
|  WORK AREA |  IMPACT ATTENUATOR |
|  SHOULDER IMPROVEMENTS | ① TEMPORARY PAVEMENT MARKING - LINE 6" - PAINT (SOLID WHITE) |
|  DIRECTION OF TRAFFIC | ② TEMPORARY PAVEMENT MARKING - LINE 6" - PAINT (SOLID YELLOW) |
|  TEMPORARY CONCRETE BARRIER | ③ TEMPORARY PAVEMENT MARKING - LINE 8" - PAINT (DOTTED - 9' SKIP 3' DASH) |
|  DIRECTIONAL INDICATOR BARRICADE (WITH STEADY BURN MONODIRECTIONAL LIGHT) | ④ TEMPORARY PAVEMENT MARKING - LINE 6" - PAINT (SKIP DASH WHITE - 30 SKIP 10 DASH) |
|  DRUMS (WITH STEADY BURN MONODIRECTIONAL LIGHTS ON TAPER) | ⑤ TEMPORARY PAVEMENT MARKING - LINE 24" - PAINT (SOLID WHITE) |
|  TYPE III BARRICADE | ⑥ TEMPORARY PAVEMENT MARKING LETTERS AND SYMBOLS - PAINT (SOLID WHITE) |

MODEL: I64CI - Plan 25 (Sheet)
 FILE NAME: c:\pwworking\qei\des-pvc-01\sean_maxwell\dms02488\I64CI_Plan-25.dgn

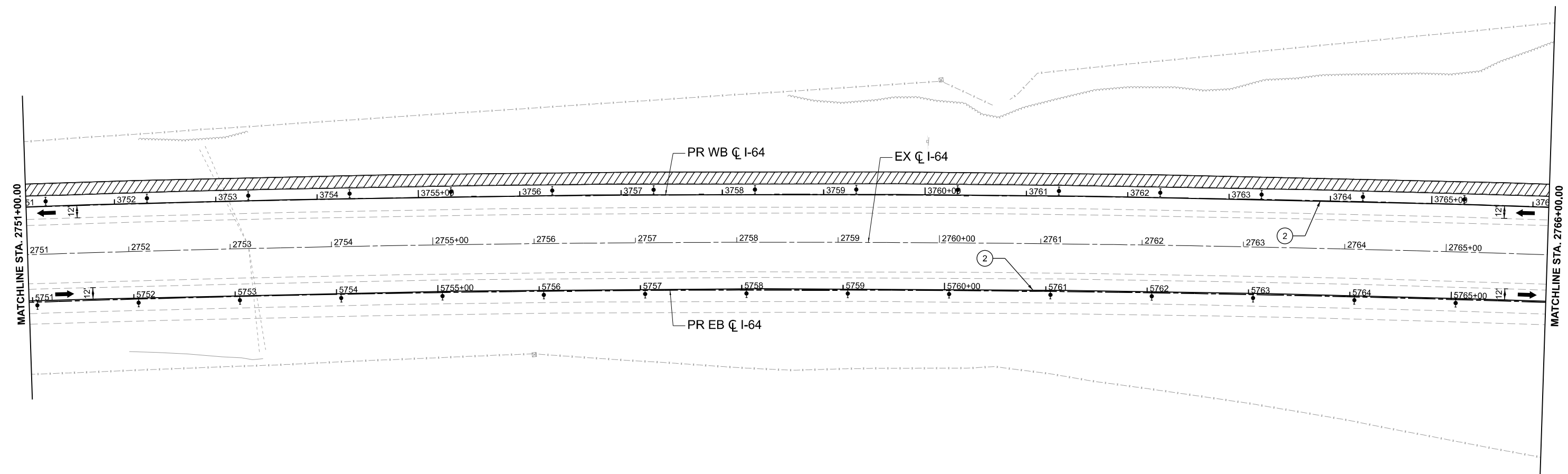
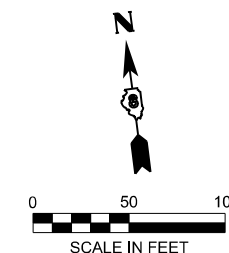


USER NAME = SMaxwell	DESIGNED - TNS	REVISED -
	DRAWN - TNS	REVISED -
	CHECKED - SDM	REVISED -
PLOT DATE = 5/4/2026	DATE - 5/6/2026	REVISED -

STATE OF ILLINOIS
DEPARTMENT OF TRANSPORTATION

MAINTENANCE OF TRAFFIC - PRESTAGE
I-64
 SCALE: 1"=50' SHEET 25 OF 41 SHEETS STA. 2736+00.00 TO STA. 2751+00.00

F.A.I. RTE.	SECTION	COUNTY	TOTAL SHEETS	SHEET NO.
64	95-(3,4)RS-2	WASHINGTON	775	215
CONTRACT NO. 76M95				
ILLINOIS FED. AID PROJECT				



LEGEND

- WORK AREA
- SHOULDER IMPROVEMENTS
- DIRECTION OF TRAFFIC
- TEMPORARY CONCRETE BARRIER
- DIRECTIONAL INDICATOR BARRICADE (WITH STEADY BURN MONODIRECTIONAL LIGHT)
- DRUMS (WITH STEADY BURN MONODIRECTIONAL LIGHTS ON TAPER)
- TYPE III BARRICADE
- IMPACT ATTENUATOR
- ① TEMPORARY PAVEMENT MARKING - LINE 6" - PAINT (SOLID WHITE)
- ② TEMPORARY PAVEMENT MARKING - LINE 6" - PAINT (SOLID YELLOW)
- ③ TEMPORARY PAVEMENT MARKING - LINE 8" - PAINT (DOTTED - 9' SKIP 3' DASH)
- ④ TEMPORARY PAVEMENT MARKING - LINE 6" - PAINT (SKIP DASH WHITE - 30 SKIP 10 DASH)
- ⑤ TEMPORARY PAVEMENT MARKING - LINE 24" - PAINT (SOLID WHITE)
- ⑥ TEMPORARY PAVEMENT MARKING LETTERS AND SYMBOLS - PAINT (SOLID WHITE)

MODEL: I64CI - Plan 26 (Sheet)
 FILE NAME: c:\pwworking\qei\des-pw\01\sean_maxwell\dms2488\I64I64M95_sht_MOT_Pre-Stage_061.dgn



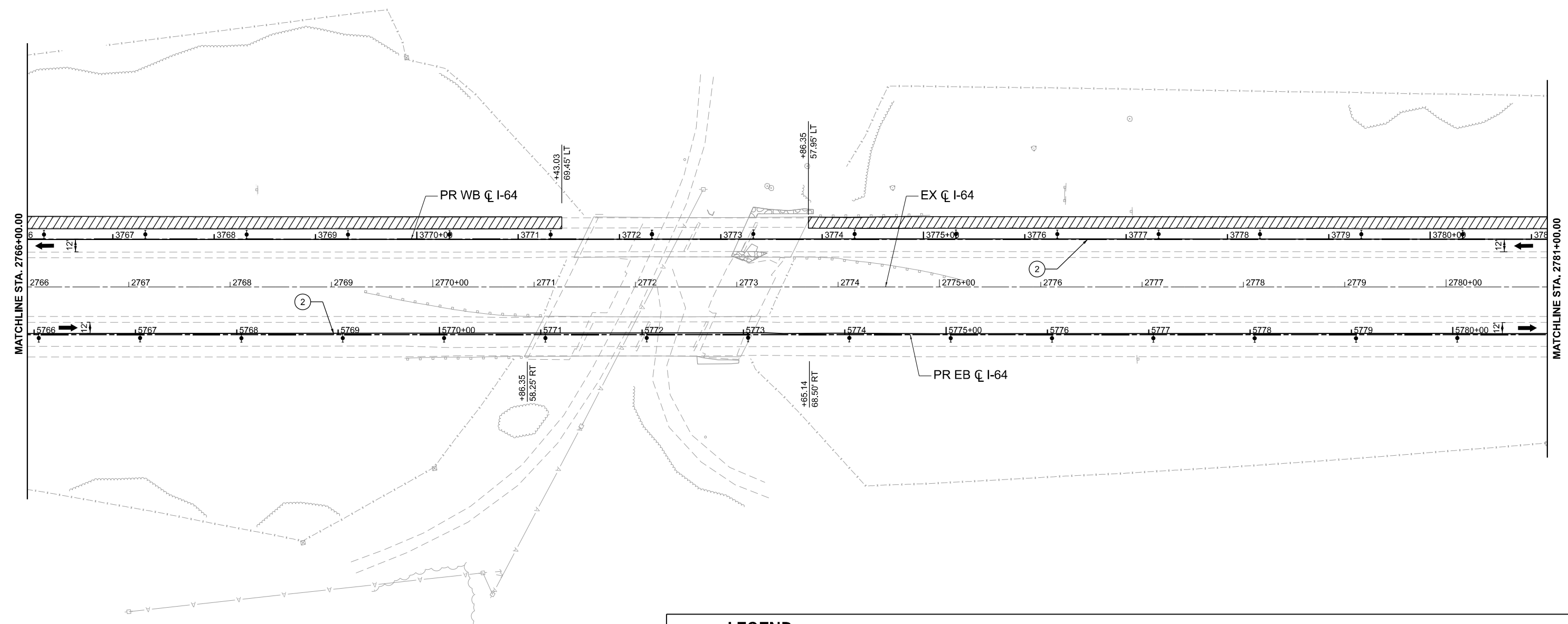
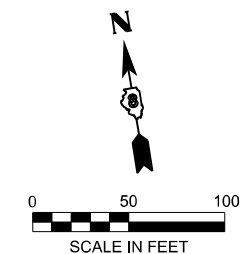
USER NAME = SMaxwell	DESIGNED - TNS	REVISED -
	DRAWN - TNS	REVISED -
	CHECKED - SDM	REVISED -
PLOT DATE = 5/4/2026	DATE - 5/6/2026	REVISED -

**STATE OF ILLINOIS
DEPARTMENT OF TRANSPORTATION**

**MAINTENANCE OF TRAFFIC - PRESTAGE
I-64**

SCALE: 1"=50' SHEET 26 OF 41 SHEETS STA. 2751+00.00 TO STA. 2766+00.00

F.A.I. RTE.	SECTION	COUNTY	TOTAL SHEETS	SHEET NO.
64	95-(3,4)RS-2	WASHINGTON	775	216
CONTRACT NO. 76M95				
ILLINOIS FED. AID PROJECT				



MODEL: I64CI - Plan 27 (Sheet)
 FILE NAME: c:\pwworking\qei\des-pw\01\sean_maxwell\dms2488\I64\I64M95_sht_MOT_Pre-Stage_QEI.dgn

LEGEND

- | | |
|--|--|
| WORK AREA | IMPACT ATTENUATOR |
| SHOULDER IMPROVEMENTS | ① TEMPORARY PAVEMENT MARKING - LINE 6" - PAINT (SOLID WHITE) |
| DIRECTION OF TRAFFIC | ② TEMPORARY PAVEMENT MARKING - LINE 6" - PAINT (SOLID YELLOW) |
| TEMPORARY CONCRETE BARRIER | ③ TEMPORARY PAVEMENT MARKING - LINE 8" - PAINT (DOTTED - 9' SKIP 3' DASH) |
| DIRECTIONAL INDICATOR BARRICADE (WITH STEADY BURN MONODIRECTIONAL LIGHT) | ④ TEMPORARY PAVEMENT MARKING - LINE 6" - PAINT (SKIP DASH WHITE - 30 SKIP 10 DASH) |
| DRUMS (WITH STEADY BURN MONODIRECTIONAL LIGHTS ON TAPER) | ⑤ TEMPORARY PAVEMENT MARKING - LINE 24" - PAINT (SOLID WHITE) |
| TYPE III BARRICADE | ⑥ TEMPORARY PAVEMENT MARKING LETTERS AND SYMBOLS - PAINT (SOLID WHITE) |

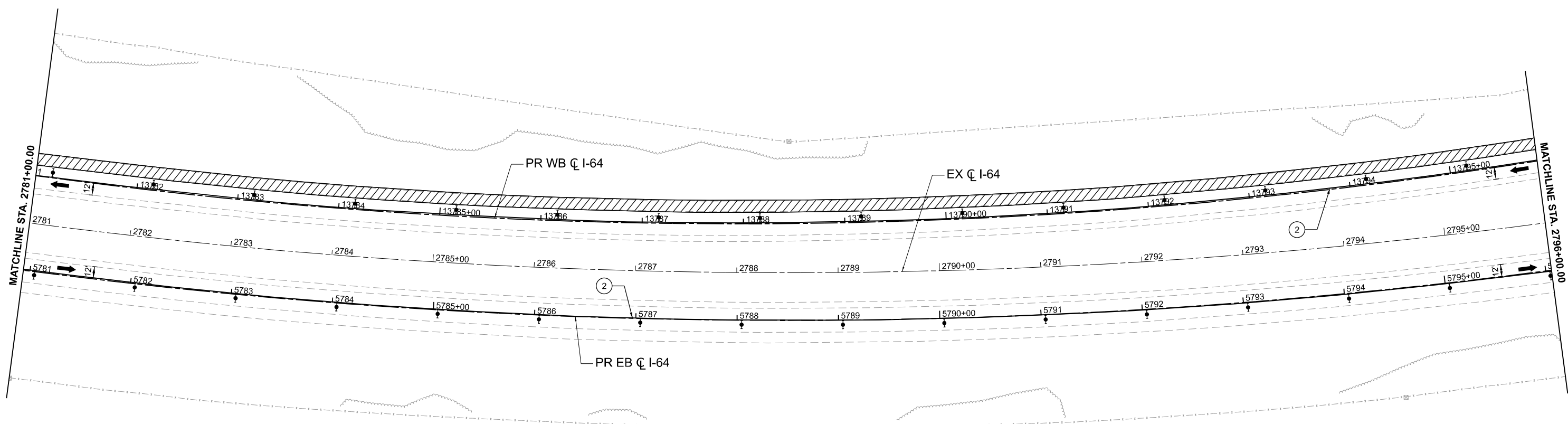
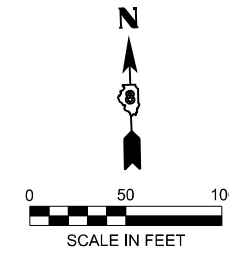


USER NAME = SMaxwell	DESIGNED - TNS	REVISED -
	DRAWN - TNS	REVISED -
	CHECKED - SDM	REVISED -
PLOT DATE = 5/4/2026	DATE - 5/6/2026	REVISED -

**STATE OF ILLINOIS
DEPARTMENT OF TRANSPORTATION**









MAINTENANCE OF TRAFFIC - PRESTAGE			
I-64			
SCALE: 1"=50'	SHEET 27	OF 41 SHEETS	STA. 2766+00.00 TO STA. 2781+00.00

F.A.I. RTE.	SECTION	COUNTY	TOTAL SHEETS	SHEET NO.
64	95-(3,4)RS-2	WASHINGTON	775	217
CONTRACT NO. 76M95				
ILLINOIS FED. AID PROJECT				



MODEL: I64CI - Plan 28 (Sheet)
 FILE NAME: c:\pwworking\qei\des-pvc-01\sean_maxwell\dms02488\I64I64M95_sht_MOT_Prc-Stage_061.dgn

LEGEND

- | | |
|--|---|
|  WORK AREA |  IMPACT ATTENUATOR |
|  SHOULDER IMPROVEMENTS | ① TEMPORARY PAVEMENT MARKING - LINE 6" - PAINT (SOLID WHITE) |
|  DIRECTION OF TRAFFIC | ② TEMPORARY PAVEMENT MARKING - LINE 6" - PAINT (SOLID YELLOW) |
|  TEMPORARY CONCRETE BARRIER | ③ TEMPORARY PAVEMENT MARKING - LINE 8" - PAINT (DOTTED - 9' SKIP 3' DASH) |
|  DIRECTIONAL INDICATOR BARRICADE (WITH STEADY BURN MONODIRECTIONAL LIGHT) | ④ TEMPORARY PAVEMENT MARKING - LINE 6" - PAINT (SKIP DASH WHITE - 30 SKIP 10 DASH) |
|  DRUMS (WITH STEADY BURN MONODIRECTIONAL LIGHTS ON TAPER) | ⑤ TEMPORARY PAVEMENT MARKING - LINE 24" - PAINT (SOLID WHITE) |
|  TYPE III BARRICADE | ⑥ TEMPORARY PAVEMENT MARKING LETTERS AND SYMBOLS - PAINT (SOLID WHITE) |



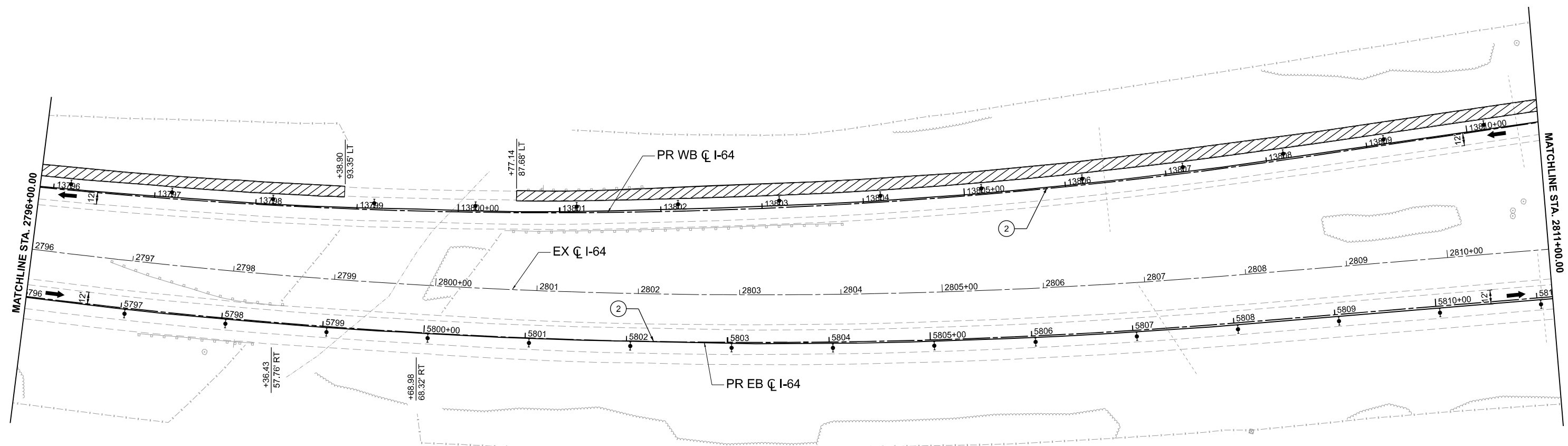
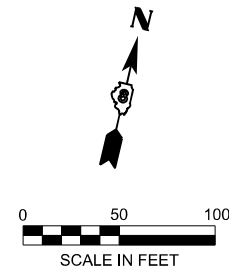
USER NAME = SMaxwell	DESIGNED - TNS	REVISED -
	DRAWN - TNS	REVISED -
	CHECKED - SDM	REVISED -
PLOT DATE = 5/4/2026	DATE - 5/6/2026	REVISED -

**STATE OF ILLINOIS
DEPARTMENT OF TRANSPORTATION**

**MAINTENANCE OF TRAFFIC - PRESTAGE
I-64**

SCALE: 1"=50' SHEET 28 OF 41 SHEETS STA. 2781+00.00 TO STA. 2796+00.00

F.A.I. RTE.	SECTION	COUNTY	TOTAL SHEETS	SHEET NO.
64	95-(3,4)RS-2	WASHINGTON	775	218
CONTRACT NO. 76M95				
ILLINOIS FED. AID PROJECT				



MODEL: I64CI - Plan 29 [Sheet]
 FILE NAME: c:\pwworking\qei\des-pw\01\sean_maxwell\dms2488\I64I64M95_sht_MOT_Pre-Stage_061.dgn

LEGEND

- | | |
|--|--|
| WORK AREA | IMPACT ATTENUATOR |
| SHOULDER IMPROVEMENTS | ① TEMPORARY PAVEMENT MARKING - LINE 6" - PAINT (SOLID WHITE) |
| DIRECTION OF TRAFFIC | ② TEMPORARY PAVEMENT MARKING - LINE 6" - PAINT (SOLID YELLOW) |
| TEMPORARY CONCRETE BARRIER | ③ TEMPORARY PAVEMENT MARKING - LINE 8" - PAINT (DOTTED - 9' SKIP 3' DASH) |
| DIRECTIONAL INDICATOR BARRICADE (WITH STEADY BURN MONODIRECTIONAL LIGHT) | ④ TEMPORARY PAVEMENT MARKING - LINE 6" - PAINT (SKIP DASH WHITE - 30 SKIP 10 DASH) |
| DRUMS (WITH STEADY BURN MONODIRECTIONAL LIGHTS ON TAPER) | ⑤ TEMPORARY PAVEMENT MARKING - LINE 24" - PAINT (SOLID WHITE) |
| TYPE III BARRICADE | ⑥ TEMPORARY PAVEMENT MARKING LETTERS AND SYMBOLS - PAINT (SOLID WHITE) |

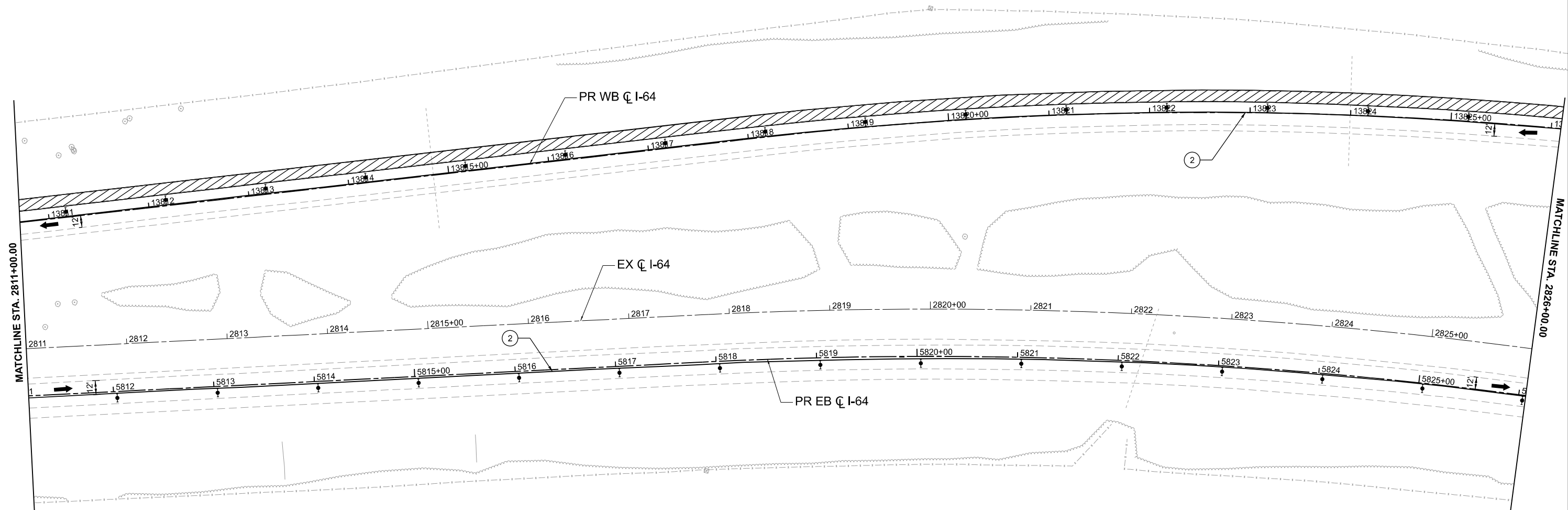
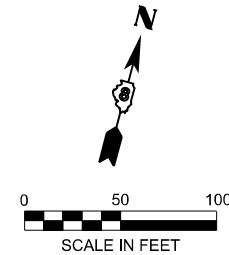


USER NAME = SMaxwell	DESIGNED - TNS	REVISED -
	DRAWN - TNS	REVISED -
	CHECKED - SDM	REVISED -
PLOT DATE = 5/4/2026	DATE - 5/6/2026	REVISED -

STATE OF ILLINOIS
DEPARTMENT OF TRANSPORTATION

MAINTENANCE OF TRAFFIC - PRESTAGE
I-64
 SCALE: 1"=50' SHEET 29 OF 41 SHEETS STA. 2796+00.00 TO STA. 2811+00.00

F.A.I. RTE.	SECTION	COUNTY	TOTAL SHEETS	SHEET NO.
64	95-(3,4)RS-2	WASHINGTON	775	219
CONTRACT NO. 76M95				
ILLINOIS FED. AID PROJECT				



LEGEND

- WORK AREA
- SHOULDER IMPROVEMENTS
- DIRECTION OF TRAFFIC
- TEMPORARY CONCRETE BARRIER
- DIRECTIONAL INDICATOR BARRICADE (WITH STEADY BURN MONODIRECTIONAL LIGHT)
- DRUMS (WITH STEADY BURN MONODIRECTIONAL LIGHTS ON TAPER)
- TYPE III BARRICADE
- IMPACT ATTENUATOR
- ① TEMPORARY PAVEMENT MARKING - LINE 6" - PAINT (SOLID WHITE)
- ② TEMPORARY PAVEMENT MARKING - LINE 6" - PAINT (SOLID YELLOW)
- ③ TEMPORARY PAVEMENT MARKING - LINE 8" - PAINT (DOTTED - 9' SKIP 3' DASH)
- ④ TEMPORARY PAVEMENT MARKING - LINE 6" - PAINT (SKIP DASH WHITE - 30 SKIP 10 DASH)
- ⑤ TEMPORARY PAVEMENT MARKING - LINE 24" - PAINT (SOLID WHITE)
- ⑥ TEMPORARY PAVEMENT MARKING LETTERS AND SYMBOLS - PAINT (SOLID WHITE)

MODEL: I64CI - Plan 30 (Sheet)
 FILE NAME: c:\pwworking\qei\des-pvc-01\sean_maxwell\dms02488\I64I64M95_sht_MOT_Prc-Stage_QEI.dgn



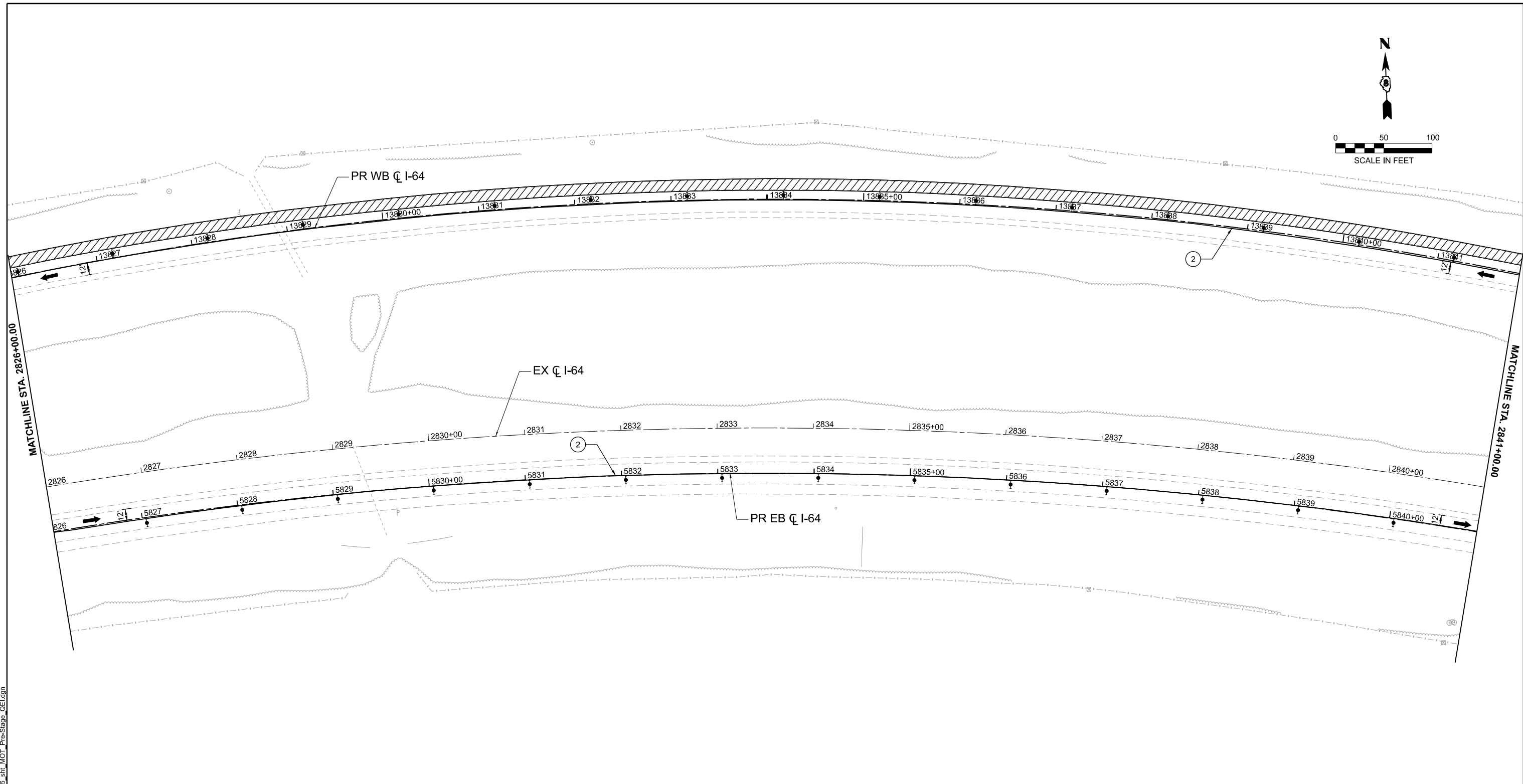
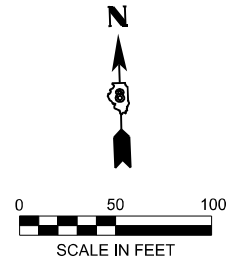
USER NAME = SMaxwell	DESIGNED - TNS	REVISED -
	DRAWN - TNS	REVISED -
	CHECKED - SDM	REVISED -
PLOT DATE = 5/4/2026	DATE - 5/6/2026	REVISED -

**STATE OF ILLINOIS
DEPARTMENT OF TRANSPORTATION**

**MAINTENANCE OF TRAFFIC - PRESTAGE
I-64**

SCALE: 1"=50' SHEET 30 OF 41 SHEETS STA. 2811+00.00 TO STA. 2826+00.00

F.A.I. RTE.	SECTION	COUNTY	TOTAL SHEETS	SHEET NO.
64	95-(3,4)RS-2	WASHINGTON	775	220
CONTRACT NO. 76M95				
ILLINOIS FED. AID PROJECT				



LEGEND

- WORK AREA
- SHOULDER IMPROVEMENTS
- DIRECTION OF TRAFFIC
- TEMPORARY CONCRETE BARRIER
- DIRECTIONAL INDICATOR BARRICADE (WITH STEADY BURN MONODIRECTIONAL LIGHT)
- DRUMS (WITH STEADY BURN MONODIRECTIONAL LIGHTS ON TAPER)
- TYPE III BARRICADE
- IMPACT ATTENUATOR
- TEMPORARY PAVEMENT MARKING - LINE 6" - PAINT (SOLID WHITE)
- TEMPORARY PAVEMENT MARKING - LINE 6" - PAINT (SOLID YELLOW)
- TEMPORARY PAVEMENT MARKING - LINE 8" - PAINT (DOTTED - 9' SKIP 3' DASH)
- TEMPORARY PAVEMENT MARKING - LINE 6" - PAINT (SKIP DASH WHITE - 30 SKIP 10 DASH)
- TEMPORARY PAVEMENT MARKING - LINE 24" - PAINT (SOLID WHITE)
- TEMPORARY PAVEMENT MARKING LETTERS AND SYMBOLS - PAINT (SOLID WHITE)

MODEL: I64CI - Plan 31 [Sheet]
 FILE NAME: c:\pwworking\qei\des-pw\01\sean_maxwell\dms02488\I64I64M95_sht_MOT_Pre-Stage_061.dgn



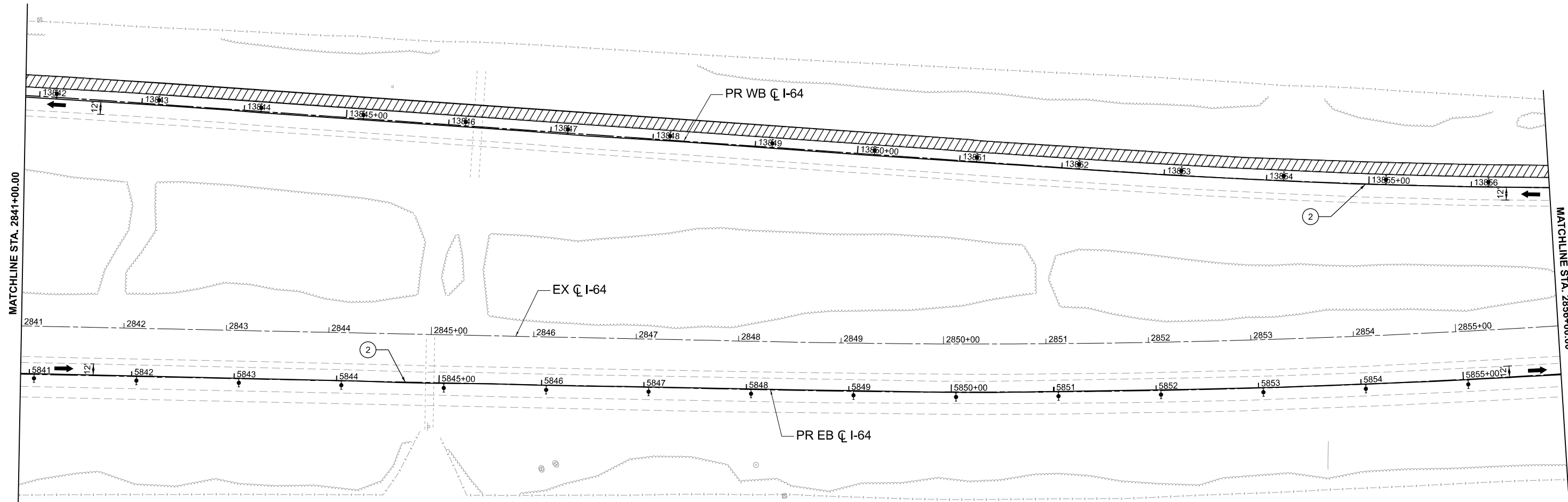
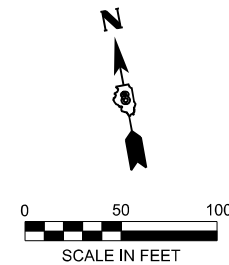
USER NAME = SMaxwell	DESIGNED - TNS	REVISED -
	DRAWN - TNS	REVISED -
	CHECKED - SDM	REVISED -
PLOT DATE = 5/4/2026	DATE - 5/6/2026	REVISED -

**STATE OF ILLINOIS
DEPARTMENT OF TRANSPORTATION**

**MAINTENANCE OF TRAFFIC - PRESTAGE
I-64**

SCALE: 1"=50' SHEET 31 OF 41 SHEETS STA. 2826+00.00 TO STA. 2841+00.00

F.A.I. RTE.	SECTION	COUNTY	TOTAL SHEETS	SHEET NO.
64	95-(3,4)RS-2	WASHINGTON	775	221
CONTRACT NO. 76M95				
ILLINOIS FED. AID PROJECT				



MODEL: I64CI - Plan 32 [Sheet]
 FILE NAME: c:\pwworking\qei\des-pvc-01\sean_maxwell\dms02488\I6476M95_sht_MOT_Prc-Stage_061.dgn

LEGEND

- | | |
|--|--|
| WORK AREA | IMPACT ATTENUATOR |
| SHOULDER IMPROVEMENTS | ① TEMPORARY PAVEMENT MARKING - LINE 6" - PAINT (SOLID WHITE) |
| DIRECTION OF TRAFFIC | ② TEMPORARY PAVEMENT MARKING - LINE 6" - PAINT (SOLID YELLOW) |
| TEMPORARY CONCRETE BARRIER | ③ TEMPORARY PAVEMENT MARKING - LINE 8" - PAINT (DOTTED - 9' SKIP 3' DASH) |
| DIRECTIONAL INDICATOR BARRICADE (WITH STEADY BURN MONODIRECTIONAL LIGHT) | ④ TEMPORARY PAVEMENT MARKING - LINE 6" - PAINT (SKIP DASH WHITE - 30 SKIP 10 DASH) |
| DRUMS (WITH STEADY BURN MONODIRECTIONAL LIGHTS ON TAPER) | ⑤ TEMPORARY PAVEMENT MARKING - LINE 24" - PAINT (SOLID WHITE) |
| TYPE III BARRICADE | ⑥ TEMPORARY PAVEMENT MARKING LETTERS AND SYMBOLS - PAINT (SOLID WHITE) |

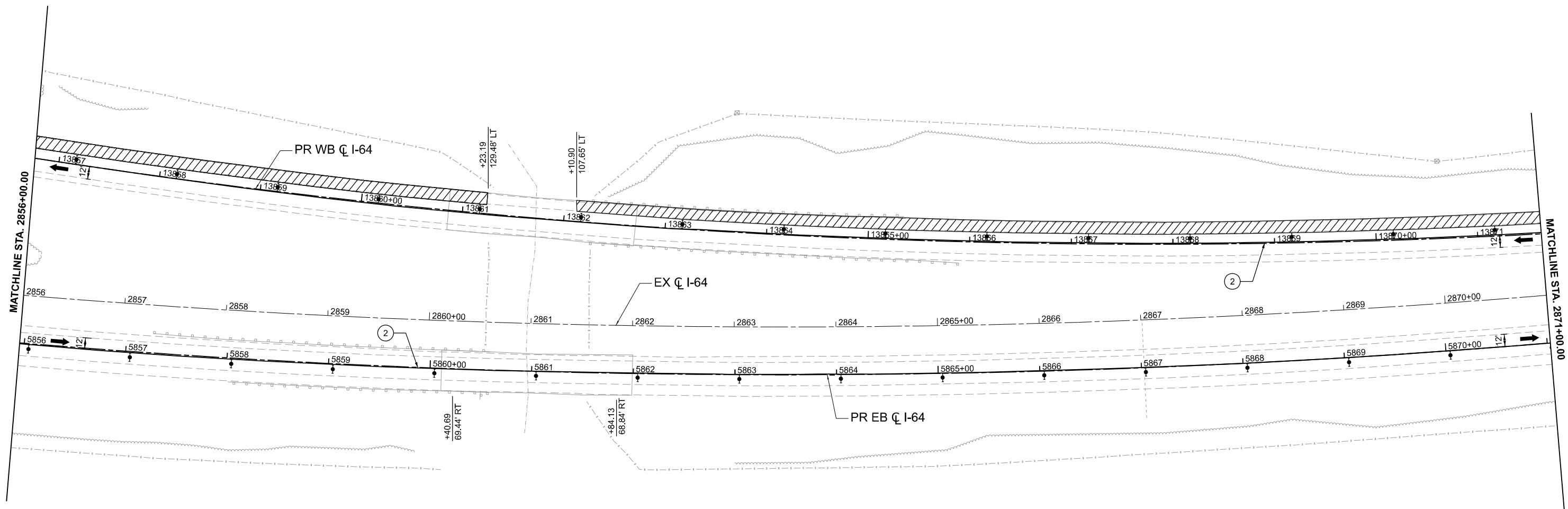
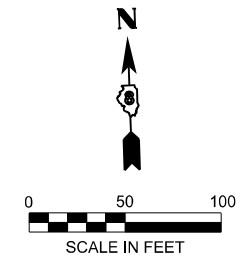


USER NAME = SMaxwell	DESIGNED - TNS	REVISED -
	DRAWN - TNS	REVISED -
	CHECKED - SDM	REVISED -
PLOT DATE = 5/4/2026	DATE - 5/6/2026	REVISED -

STATE OF ILLINOIS
DEPARTMENT OF TRANSPORTATION

MAINTENANCE OF TRAFFIC - PRESTAGE
I-64
 SCALE: 1"=50' SHEET 32 OF 41 SHEETS STA. 2841+00.00 TO STA. 2856+00.00

F.A.I. RTE.	SECTION	COUNTY	TOTAL SHEETS	SHEET NO.
64	95-(3,4)RS-2	WASHINGTON	775	222
CONTRACT NO. 76M95				
ILLINOIS FED. AID PROJECT				



MODEL: I64CI - Plan 33 [Sheet]
 FILE NAME: c:\pwworking\qei\des-pvc-01\sean_maxwell\dms2488\I6476M95_sht_MOT_Prc-Stage_061.dgn

LEGEND

- WORK AREA
- SHOULDER IMPROVEMENTS
- DIRECTION OF TRAFFIC
- TEMPORARY CONCRETE BARRIER
- DIRECTIONAL INDICATOR BARRICADE (WITH STEADY BURN MONODIRECTIONAL LIGHT)
- DRUMS (WITH STEADY BURN MONODIRECTIONAL LIGHTS ON TAPER)
- TYPE III BARRICADE
- IMPACT ATTENUATOR
- TEMPORARY PAVEMENT MARKING - LINE 6" - PAINT (SOLID WHITE)
- TEMPORARY PAVEMENT MARKING - LINE 6" - PAINT (SOLID YELLOW)
- TEMPORARY PAVEMENT MARKING - LINE 8" - PAINT (DOTTED - 9' SKIP 3' DASH)
- TEMPORARY PAVEMENT MARKING - LINE 6" - PAINT (SKIP DASH WHITE - 30 SKIP 10 DASH)
- TEMPORARY PAVEMENT MARKING - LINE 24" - PAINT (SOLID WHITE)
- TEMPORARY PAVEMENT MARKING LETTERS AND SYMBOLS - PAINT (SOLID WHITE)



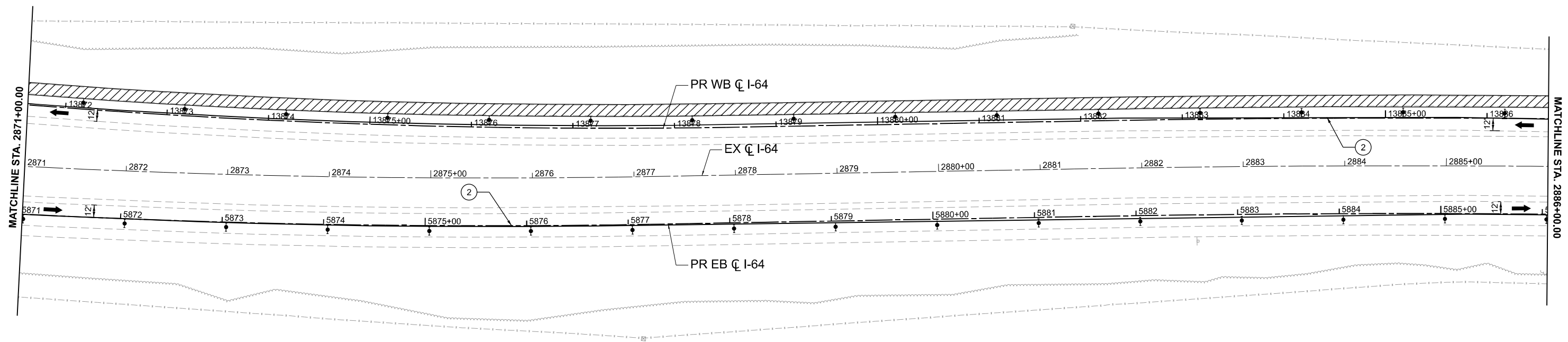
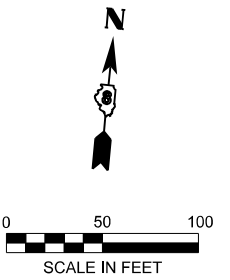
USER NAME	= SMaxwell	DESIGNED	- TNS	REVISED	-
DRAWN	- TNS	CHECKED	- SDM	REVISED	-
DATE	- 5/6/2026	REVISIONS			
PLOT DATE	= 5/4/2026				

**STATE OF ILLINOIS
DEPARTMENT OF TRANSPORTATION**

**MAINTENANCE OF TRAFFIC - PRESTAGE
I-64**

SCALE: 1"=50' SHEET 33 OF 41 SHEETS STA. 2856+00.00 TO STA. 2871+00.00

F.A.I. RTE.	SECTION	COUNTY	TOTAL SHEETS	SHEET NO.
64	95-(3,4)RS-2	WASHINGTON	775	223
CONTRACT NO. 76M95				
ILLINOIS FED. AID PROJECT				



MODEL: I64CI - Plan 34 [Sheet]
 FILE NAME: c:\pwworking\qei\des-pvc-01\sean_maxwell\dms02488\I64I64M95_sht_MOT_Prv-Stage_061.dgn

LEGEND

- | | |
|--|--|
| WORK AREA | IMPACT ATTENUATOR |
| SHOULDER IMPROVEMENTS | ① TEMPORARY PAVEMENT MARKING - LINE 6" - PAINT (SOLID WHITE) |
| DIRECTION OF TRAFFIC | ② TEMPORARY PAVEMENT MARKING - LINE 6" - PAINT (SOLID YELLOW) |
| TEMPORARY CONCRETE BARRIER | ③ TEMPORARY PAVEMENT MARKING - LINE 8" - PAINT (DOTTED - 9' SKIP 3' DASH) |
| DIRECTIONAL INDICATOR BARRICADE (WITH STEADY BURN MONODIRECTIONAL LIGHT) | ④ TEMPORARY PAVEMENT MARKING - LINE 6" - PAINT (SKIP DASH WHITE - 30 SKIP 10 DASH) |
| DRUMS (WITH STEADY BURN MONODIRECTIONAL LIGHTS ON TAPER) | ⑤ TEMPORARY PAVEMENT MARKING - LINE 24" - PAINT (SOLID WHITE) |
| TYPE III BARRICADE | ⑥ TEMPORARY PAVEMENT MARKING LETTERS AND SYMBOLS - PAINT (SOLID WHITE) |



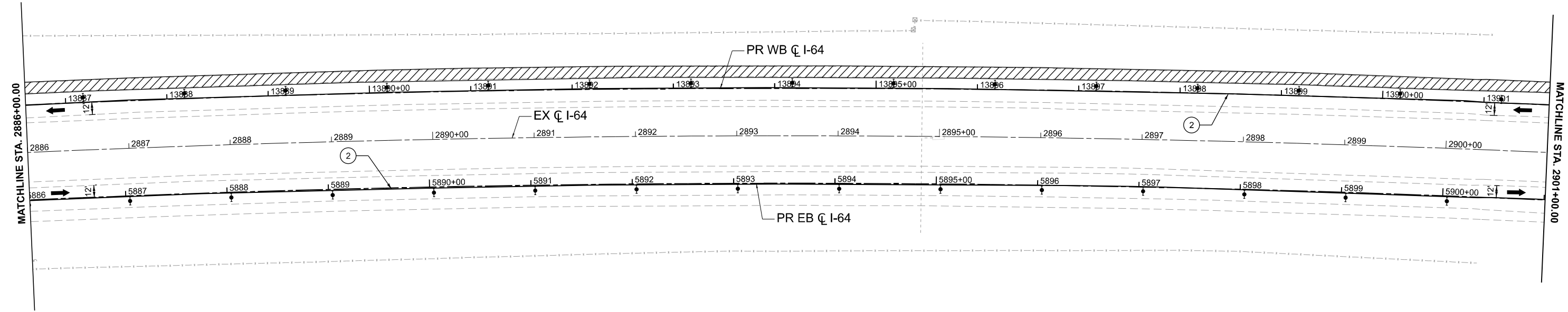
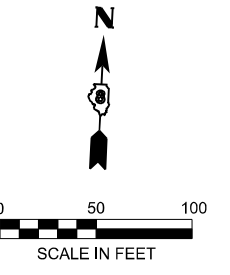
USER NAME = SMaxwell	DESIGNED - TNS	REVISED -
	DRAWN - TNS	REVISED -
	CHECKED - SDM	REVISED -
PLOT DATE = 5/4/2026	DATE - 5/6/2026	REVISED -

**STATE OF ILLINOIS
DEPARTMENT OF TRANSPORTATION**

**MAINTENANCE OF TRAFFIC - PRESTAGE
I-64**

SCALE: 1"=50' SHEET 34 OF 41 SHEETS STA. 2871+00.00 TO STA. 2886+00.00

F.A.I. RTE.	SECTION	COUNTY	TOTAL SHEETS	SHEET NO.
64	95-(3,4)RS-2	WASHINGTON	775	224
CONTRACT NO. 76M95				
ILLINOIS FED. AID PROJECT				



LEGEND

- WORK AREA
- SHOULDER IMPROVEMENTS
- DIRECTION OF TRAFFIC
- TEMPORARY CONCRETE BARRIER
- DIRECTIONAL INDICATOR BARRICADE (WITH STEADY BURN MONODIRECTIONAL LIGHT)
- DRUMS (WITH STEADY BURN MONODIRECTIONAL LIGHTS ON TAPER)
- TYPE III BARRICADE
- IMPACT ATTENUATOR
- TEMPORARY PAVEMENT MARKING - LINE 6" - PAINT (SOLID WHITE)
- TEMPORARY PAVEMENT MARKING - LINE 6" - PAINT (SOLID YELLOW)
- TEMPORARY PAVEMENT MARKING - LINE 8" - PAINT (DOTTED - 9' SKIP 3' DASH)
- TEMPORARY PAVEMENT MARKING - LINE 6" - PAINT (SKIP DASH WHITE - 30 SKIP 10 DASH)
- TEMPORARY PAVEMENT MARKING - LINE 24" - PAINT (SOLID WHITE)
- TEMPORARY PAVEMENT MARKING LETTERS AND SYMBOLS - PAINT (SOLID WHITE)

MODEL: I64CI - Plan 35 (Sheet)
 FILE NAME: c:\pwworking\qei\des-pw\01\sean_maxwell\dms2488\I64I64M95_sht_MOT_Pre-Stage_06I.dgn



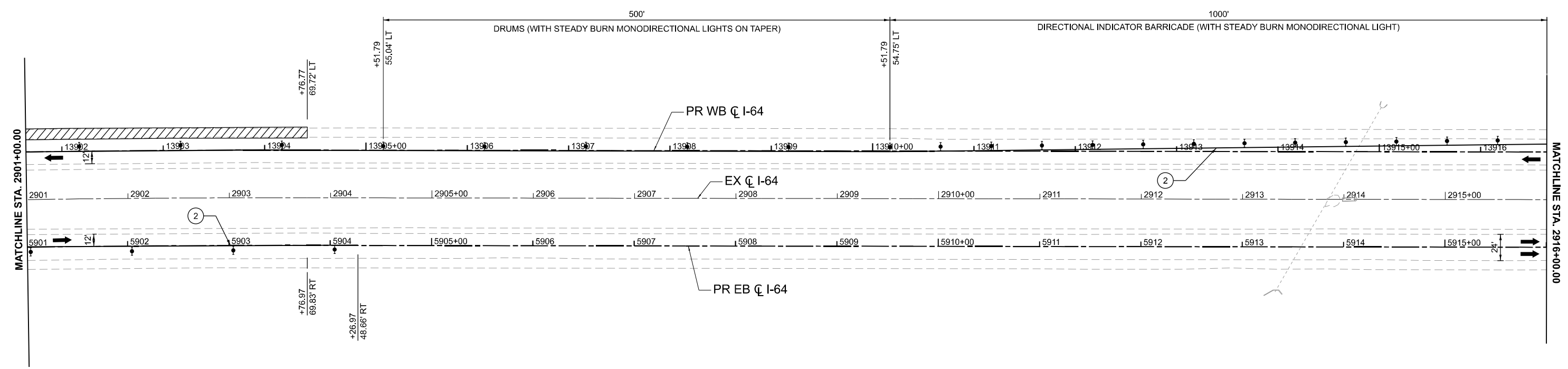
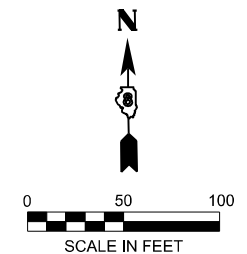
USER NAME = TOverton	DESIGNED - TNS	REVISED -
	DRAWN - TNS	REVISED -
	CHECKED - SDM	REVISED -
PLOT DATE = 5/5/2026	DATE - 5/6/2026	REVISED -

STATE OF ILLINOIS
DEPARTMENT OF TRANSPORTATION

MAINTENANCE OF TRAFFIC - PRESTAGE
I-64

SCALE: 1"=50' SHEET 35 OF 41 SHEETS STA. 2886+00.00 TO STA. 2901+00.00

F.A.I. RTE.	SECTION	COUNTY	TOTAL SHEETS	SHEET NO.
64	95-(3,4)RS-2	WASHINGTON	775	225
CONTRACT NO. 76M95				
ILLINOIS FED. AID PROJECT				



LEGEND

- WORK AREA
- SHOULDER IMPROVEMENTS
- DIRECTION OF TRAFFIC
- TEMPORARY CONCRETE BARRIER
- DIRECTIONAL INDICATOR BARRICADE (WITH STEADY BURN MONODIRECTIONAL LIGHT)
- DRUMS (WITH STEADY BURN MONODIRECTIONAL LIGHTS ON TAPER)
- TYPE III BARRICADE
- IMPACT ATTENUATOR
- TEMPORARY PAVEMENT MARKING - LINE 6" - PAINT (SOLID WHITE)
- TEMPORARY PAVEMENT MARKING - LINE 6" - PAINT (SOLID YELLOW)
- TEMPORARY PAVEMENT MARKING - LINE 8" - PAINT (DOTTED - 9' SKIP 3' DASH)
- TEMPORARY PAVEMENT MARKING - LINE 6" - PAINT (SKIP DASH WHITE - 30 SKIP 10 DASH)
- TEMPORARY PAVEMENT MARKING - LINE 24" - PAINT (SOLID WHITE)
- TEMPORARY PAVEMENT MARKING LETTERS AND SYMBOLS - PAINT (SOLID WHITE)

MODEL: I64CL - Plan 36 [Sheet]
FILE NAME: c:\pwworking\qei\des-pvc-01\sean.maxwell\dms02488\I6476M95_sht_MOT_Pre-Stage_QEI.dgn



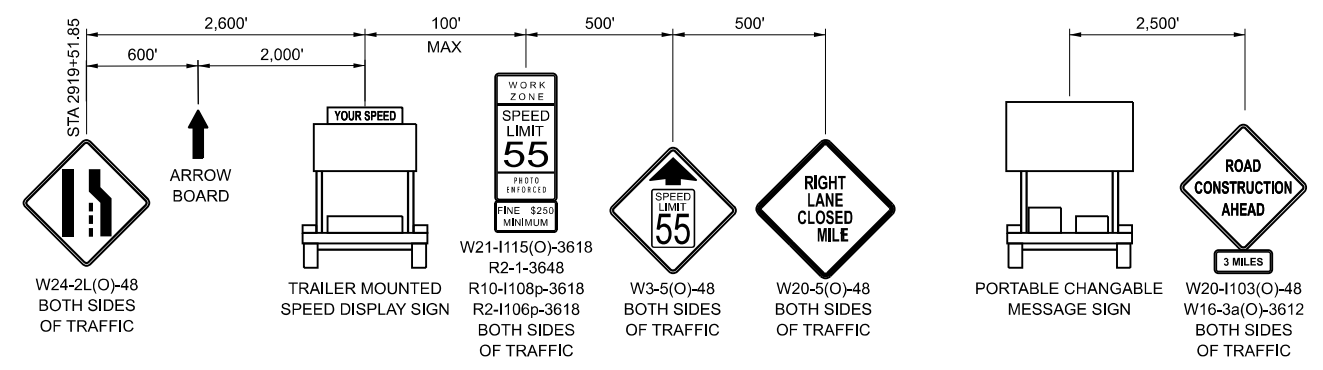
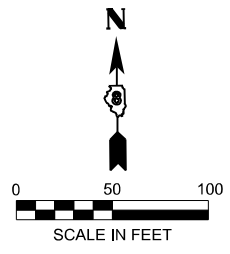
USER NAME = SMaxwell	DESIGNED - TNS	REVISED -
	DRAWN - TNS	REVISED -
	CHECKED - SDM	REVISED -
PLOT DATE = 5/4/2026	DATE - 5/6/2026	REVISED -

**STATE OF ILLINOIS
DEPARTMENT OF TRANSPORTATION**

**MAINTENANCE OF TRAFFIC - PRESTAGE
I-64**

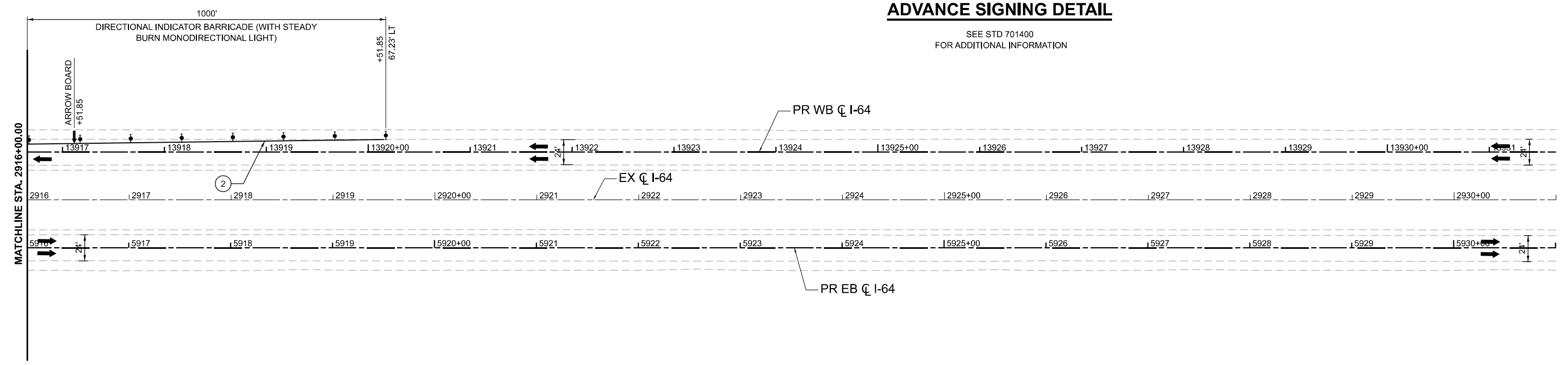
SCALE: 1"=50' SHEET 36 OF 41 SHEETS STA. 2901+00.00 TO STA. 2916+00.00

F.A.I. RTE.	SECTION	COUNTY	TOTAL SHEETS	SHEET NO.
64	95-(3,4)RS-2	WASHINGTON	775	226
CONTRACT NO. 76M95				
ILLINOIS FED. AID PROJECT				



ADVANCE SIGNING DETAIL

SEE STD 701400
FOR ADDITIONAL INFORMATION



LEGEND

- WORK AREA
- SHOULDER IMPROVEMENTS
- DIRECTION OF TRAFFIC
- TEMPORARY CONCRETE BARRIER
- DIRECTIONAL INDICATOR BARRICADE (WITH STEADY BURN MONODIRECTIONAL LIGHT)
- DRUMS (WITH STEADY BURN MONODIRECTIONAL LIGHTS ON TAPER)
- TYPE III BARRICADE
- IMPACT ATTENUATOR
- ① TEMPORARY PAVEMENT MARKING - LINE 6" - PAINT (SOLID WHITE)
- ② TEMPORARY PAVEMENT MARKING - LINE 6" - PAINT (SOLID YELLOW)
- ③ TEMPORARY PAVEMENT MARKING - LINE 8" - PAINT (DOTTED - 9' SKIP 3' DASH)
- ④ TEMPORARY PAVEMENT MARKING - LINE 6" - PAINT (SKIP DASH WHITE - 30 SKIP 10 DASH)
- ⑤ TEMPORARY PAVEMENT MARKING - LINE 24" - PAINT (SOLID WHITE)
- ⑥ TEMPORARY PAVEMENT MARKING LETTERS AND SYMBOLS - PAINT (SOLID WHITE)

MODEL: I64CI - Plan 37 (Sheet)
FILE NAME: c:\pwworking\qieg\pvc-01\sean_maxwell\dms02488\I64CI_Plan 37.dgn



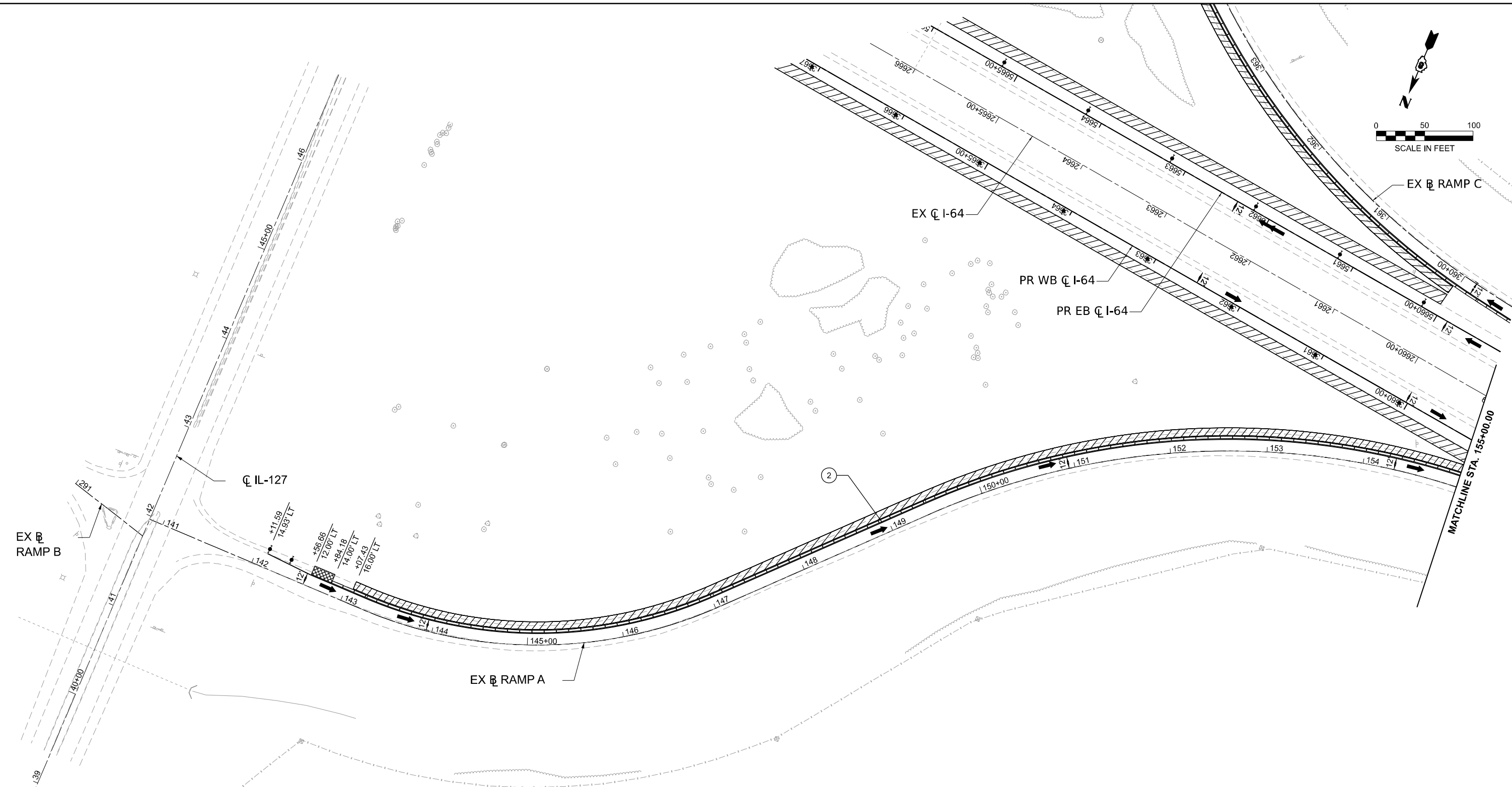
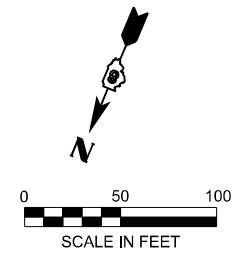
USER NAME = SMaxwell	DESIGNED - TNS	REVISED -
	DRAWN - TNS	REVISED -
	CHECKED - SDM	REVISED -
PLOT DATE = 5/4/2026	DATE - 5/6/2026	REVISED -

**STATE OF ILLINOIS
DEPARTMENT OF TRANSPORTATION**

**MAINTENANCE OF TRAFFIC - PRESTAGE
I-64**

SCALE: 1"=50' SHEET 37 OF 41 SHEETS STA. 2916+00.00 TO STA. 2931+00.00

F.A.I. RTE.	SECTION	COUNTY	TOTAL SHEETS	SHEET NO.
64	95-(3,4)RS-2	WASHINGTON	775	227
CONTRACT NO. 76M95				
ILLINOIS FED. AID PROJECT				



MODEL: Plan 38 - Ramp A (Sheet)
 FILE NAME: c:\pwworking\quigg\ides-pvc-01\sean_maxwell\dms2488\ID876M95_sht_MOT_Prc-Stage_001.dgn

LEGEND

- | | |
|--|--|
| WORK AREA | IMPACT ATTENUATOR |
| SHOULDER IMPROVEMENTS | ① TEMPORARY PAVEMENT MARKING - LINE 6" - PAINT (SOLID WHITE) |
| DIRECTION OF TRAFFIC | ② TEMPORARY PAVEMENT MARKING - LINE 6" - PAINT (SOLID YELLOW) |
| TEMPORARY CONCRETE BARRIER | ③ TEMPORARY PAVEMENT MARKING - LINE 8" - PAINT (DOTTED - 9' SKIP 3' DASH) |
| DIRECTIONAL INDICATOR BARRICADE (WITH STEADY BURN MONODIRECTIONAL LIGHT) | ④ TEMPORARY PAVEMENT MARKING - LINE 6" - PAINT (SKIP DASH WHITE - 30 SKIP 10 DASH) |
| DRUMS (WITH STEADY BURN MONODIRECTIONAL LIGHTS ON TAPER) | ⑤ TEMPORARY PAVEMENT MARKING - LINE 24" - PAINT (SOLID WHITE) |
| TYPE III BARRICADE | ⑥ TEMPORARY PAVEMENT MARKING LETTERS AND SYMBOLS - PAINT (SOLID WHITE) |



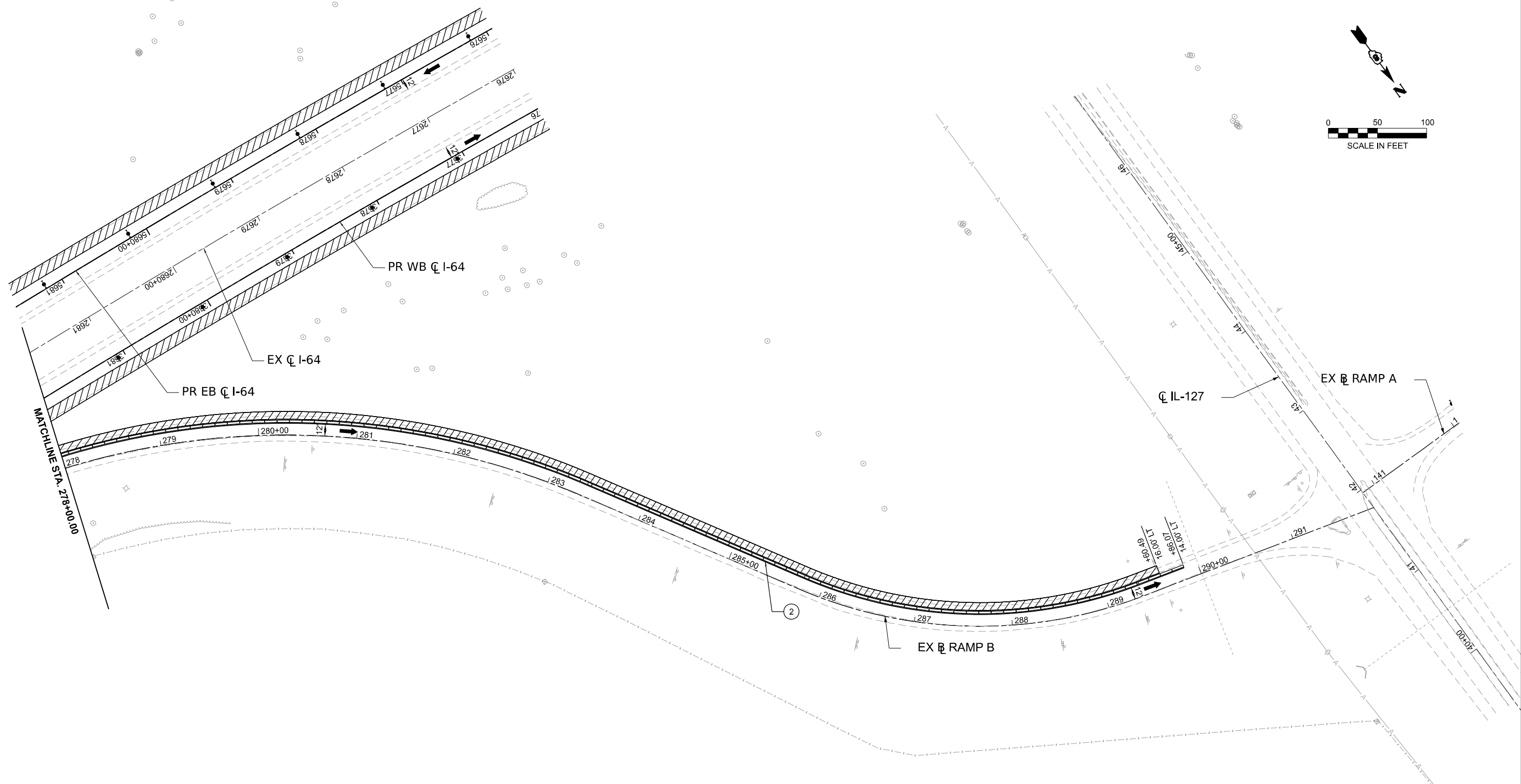
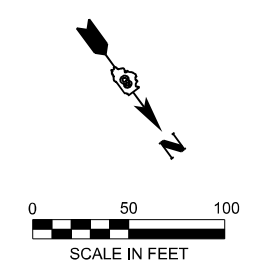
USER NAME = SMaxwell	DESIGNED - TNS	REVISED -
	DRAWN - TNS	REVISED -
	CHECKED - SDM	REVISED -
PLOT DATE = 5/4/2026	DATE - 5/6/2026	REVISED -

**STATE OF ILLINOIS
DEPARTMENT OF TRANSPORTATION**

**MAINTENANCE OF TRAFFIC - PRESTAGE
RAMP A**

SCALE: 1"=50' SHEET 38 OF 41 SHEETS STA. 140+00.00 TO STA. 155+00.00

F.A.I. RTE.	SECTION	COUNTY	TOTAL SHEETS	SHEET NO.
64	95-(3,4)RS-2	WASHINGTON	775	228
CONTRACT NO. 76M95				
ILLINOIS FED. AID PROJECT				



LEGEND

- WORK AREA
- SHOULDER IMPROVEMENTS
- DIRECTION OF TRAFFIC
- TEMPORARY CONCRETE BARRIER
- DIRECTIONAL INDICATOR BARRICADE (WITH STEADY BURN MONODIRECTIONAL LIGHT)
- DRUMS (WITH STEADY BURN MONODIRECTIONAL LIGHTS ON TAPER)
- TYPE III BARRICADE
- IMPACT ATTENUATOR
- ① TEMPORARY PAVEMENT MARKING - LINE 6" - PAINT (SOLID WHITE)
- ② TEMPORARY PAVEMENT MARKING - LINE 6" - PAINT (SOLID YELLOW)
- ③ TEMPORARY PAVEMENT MARKING - LINE 8" - PAINT (DOTTED - 9' SKIP 3' DASH)
- ④ TEMPORARY PAVEMENT MARKING - LINE 6" - PAINT (SKIP DASH WHITE - 30 SKIP 10 DASH)
- ⑤ TEMPORARY PAVEMENT MARKING - LINE 24" - PAINT (SOLID WHITE)
- ⑥ TEMPORARY PAVEMENT MARKING LETTERS AND SYMBOLS - PAINT (SOLID WHITE)

MODEL: Plan 39 - Ramp B (Sheet)
 FILE NAME: c:\pwworking\quigg\ides-pw-01\sean_maxwell\dms02488\06761M95_sht_MOT_Pre-Stage_061.dgn



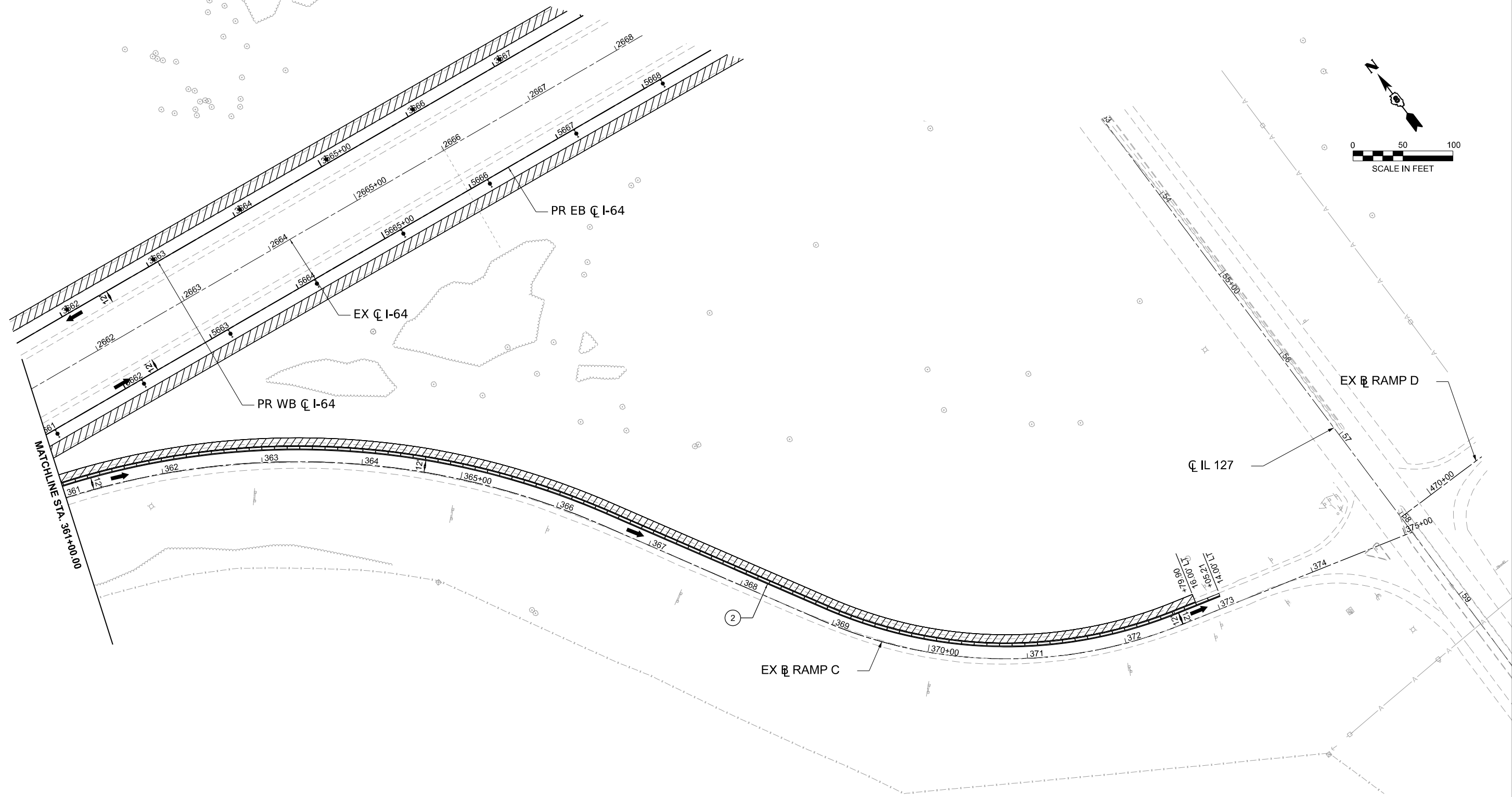
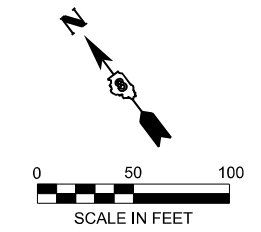
USER NAME = SMaxwell	DESIGNED - TNS	REVISED -
	DRAWN - TNS	REVISED -
	CHECKED - SDM	REVISED -
PLOT DATE = 5/4/2026	DATE - 5/6/2026	REVISED -

**STATE OF ILLINOIS
DEPARTMENT OF TRANSPORTATION**

**MAINTENANCE OF TRAFFIC - PRESTAGE
RAMP B**

SCALE: 1"=50' SHEET 39 OF 41 SHEETS STA. 278+00.00 TO STA. 293+00.00

F.A.I. RTE.	SECTION	COUNTY	TOTAL SHEETS	SHEET NO.
64	95-(3,4)RS-2	WASHINGTON	775	229
CONTRACT NO. 76M95				
ILLINOIS FED. AID PROJECT				



NOTE: USE HIGHWAY STANDARD 701701 TO REMOVE A PORTION OF THE MEDIAN ON IL 127 AND THE ISLAND ON RAMP C. REPLACE THE REMOVED ISLAND AND MEDIAN WITH TEMPORARY PAVEMENT. ALONG THE MEDIAN, PLACE "TEMPORARY" CURB, WHICH IS INCIDENTAL TO THE TEMPORARY PAVEMENT.

LEGEND

- WORK AREA
- SHOULDER IMPROVEMENTS
- DIRECTION OF TRAFFIC
- TEMPORARY CONCRETE BARRIER
- DIRECTIONAL INDICATOR BARRICADE (WITH STEADY BURN MONODIRECTIONAL LIGHT)
- DRUMS (WITH STEADY BURN MONODIRECTIONAL LIGHTS ON TAPER)
- TYPE III BARRICADE
- IMPACT ATTENUATOR
- ① TEMPORARY PAVEMENT MARKING - LINE 6" - PAINT (SOLID WHITE)
- ② TEMPORARY PAVEMENT MARKING - LINE 6" - PAINT (SOLID YELLOW)
- ③ TEMPORARY PAVEMENT MARKING - LINE 8" - PAINT (DOTTED - 9' SKIP 3' DASH)
- ④ TEMPORARY PAVEMENT MARKING - LINE 6" - PAINT (SKIP DASH WHITE - 30 SKIP 10 DASH)
- ⑤ TEMPORARY PAVEMENT MARKING - LINE 24" - PAINT (SOLID WHITE)
- ⑥ TEMPORARY PAVEMENT MARKING LETTERS AND SYMBOLS - PAINT (SOLID WHITE)

MODEL: Plan 40 - Ramp C (Sheet)
FILE NAME: c:\pwworking\quigg\files\pxv-01\sean_maxwell\dms2488\08761M95_sht_MOT_Pre-Stage_001.dgn



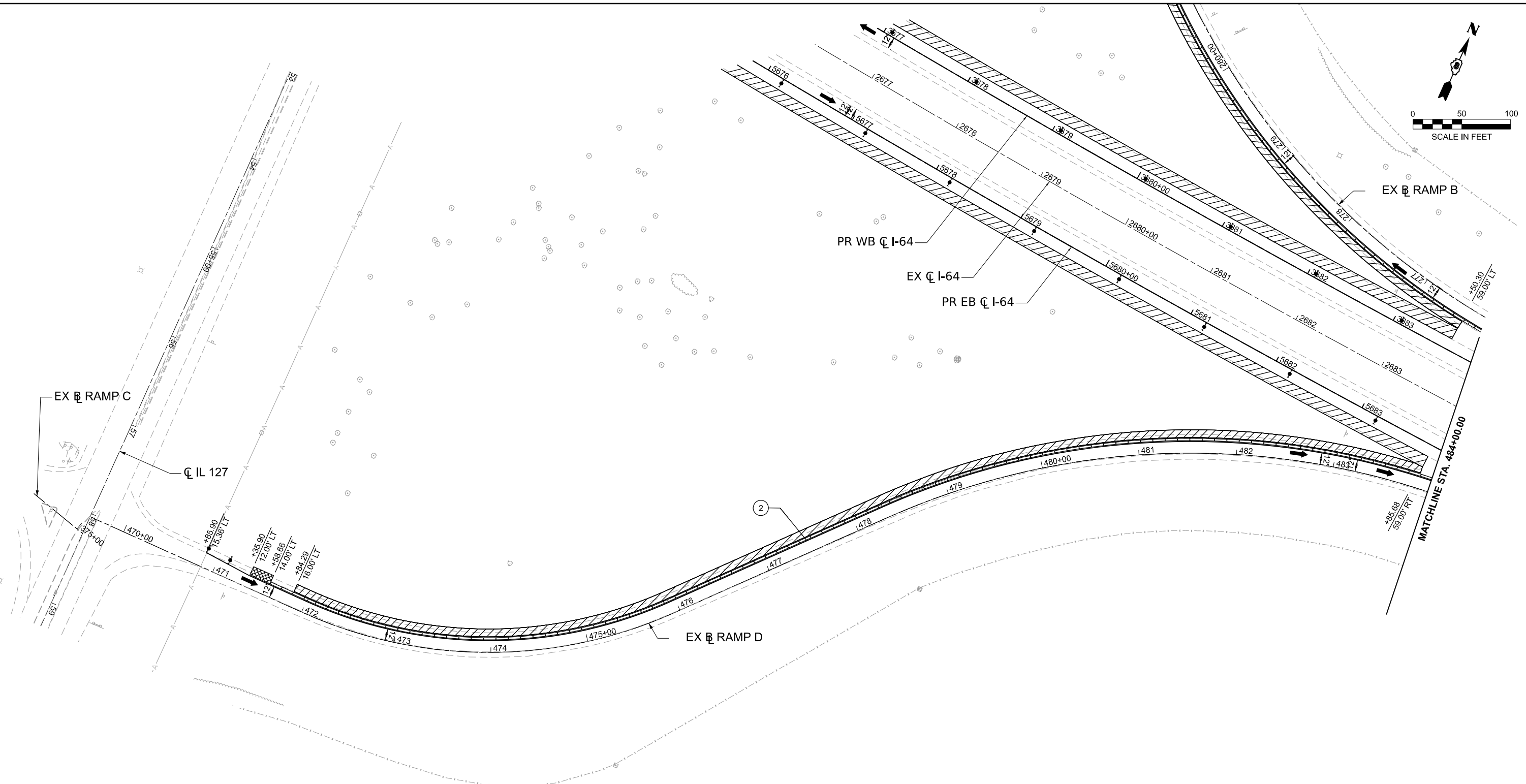
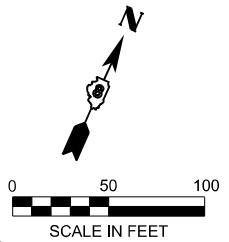
USER NAME = SMaxwell	DESIGNED - TNS	REVISED -
	DRAWN - TNS	REVISED -
	CHECKED - SDM	REVISED -
PLOT DATE = 5/4/2026	DATE - 5/6/2026	REVISED -

**STATE OF ILLINOIS
DEPARTMENT OF TRANSPORTATION**

**MAINTENANCE OF TRAFFIC - PRESTAGE
RAMP C**

SCALE: 1"=50' SHEET 40 OF 41 SHEETS STA. 361+00.00 TO STA. 376+00.00

F.A.I. RTE.	SECTION	COUNTY	TOTAL SHEETS	SHEET NO.
64	95-(3,4)RS-2	WASHINGTON	775	230
CONTRACT NO. 76M95				
ILLINOIS FED. AID PROJECT				



LEGEND	
	WORK AREA
	SHOULDER IMPROVEMENTS
	DIRECTION OF TRAFFIC
	TEMPORARY CONCRETE BARRIER
	DIRECTIONAL INDICATOR BARRICADE (WITH STEADY BURN MONODIRECTIONAL LIGHT)
	DRUMS (WITH STEADY BURN MONODIRECTIONAL LIGHTS ON TAPER)
	TYPE III BARRICADE
	IMPACT ATTENUATOR
①	TEMPORARY PAVEMENT MARKING - LINE 6" - PAINT (SOLID WHITE)
②	TEMPORARY PAVEMENT MARKING - LINE 6" - PAINT (SOLID YELLOW)
③	TEMPORARY PAVEMENT MARKING - LINE 8" - PAINT (DOTTED - 9' SKIP 3' DASH)
④	TEMPORARY PAVEMENT MARKING - LINE 6" - PAINT (SKIP DASH WHITE - 30 SKIP 10 DASH)
⑤	TEMPORARY PAVEMENT MARKING - LINE 24" - PAINT (SOLID WHITE)
⑥	TEMPORARY PAVEMENT MARKING LETTERS AND SYMBOLS - PAINT (SOLID WHITE)

MODEL: Plan 41 - Ramp D (Sheet)
 FILE NAME: c:\pwworking\quigg\des-pw\01\sean_maxwell\dms2488\DR76M95_sht_MOT_Pre-Stage_061.dgn



USER NAME	= SMaxwell	DESIGNED	- TNS	REVISED	-
DRAWN	- TNS	REVISIONS	-	REVISIONS	-
CHECKED	- SDM	REVISIONS	-	REVISIONS	-
DATE	- 5/4/2026	REVISIONS	-	REVISIONS	-

STATE OF ILLINOIS
DEPARTMENT OF TRANSPORTATION

MAINTENANCE OF TRAFFIC - PRESTAGE
RAMP D

SCALE: 1"=50' SHEET 41 OF 41 SHEETS STA. 469+00.00 TO STA. 484+00.00

F.A.I. RTE.	SECTION	COUNTY	TOTAL SHEETS	SHEET NO.
64	95-(3,4)RS-2	WASHINGTON	775	231
CONTRACT NO. 76M95				
ILLINOIS FED. AID PROJECT				

GENERAL NOTES

CONSTRUCTION OF MEDIAN CROSSOVER SHALL CONFORM TO THE REQUIREMENTS OF HIGHWAY STANDARD 701402

CONSTRUCTION OF MEDIAN CROSSOVER SHALL CONFORM TO THE REQUIREMENTS OF CURRENT STANDARD SPECIFICATIONS

SLOTTED DRAIN SHALL BE CONSTRUCTED OF 14 OR 16 GAUGE CORRUGATED METAL ROADWAY PIPE MODIFIED TO ACCOMMODATE SLOTTED DRAIN AS SHOWN

ELBOWS AND CAPS SHALL BE INCLUDED IN THE COST OF THE SLOTTED DRAIN 24" WITH VARIABLE SLOT

SEE DRAINAGE DETAILS FOR MEDIAN CROSSOVER FOR SLOTTED DRAIN AND BEVELED PIPE & GUARD DETAILS

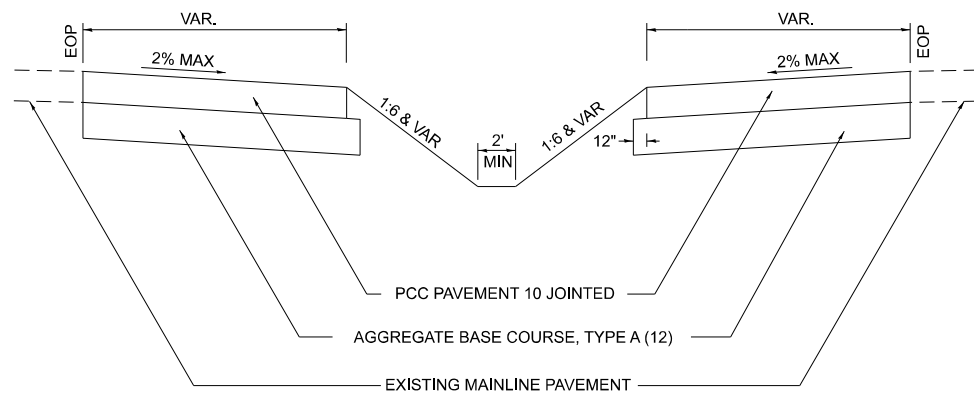
THE CROSSOVER IS DESIGNED USING A 60 MPH DESIGN SPEED

THE END OF THE PIPE GUARD SHALL BE SET WHERE A MINIMUM 1:4 FRONT SLOPE CAN BE CONSTRUCTED FROM EACH SIDE OF PIPE GUARD TO THE HMA SHOULDER

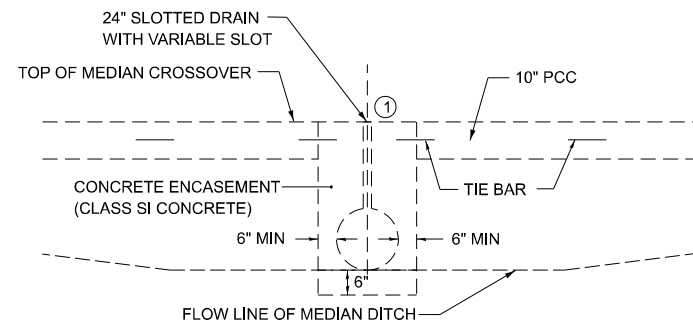
THE PCC PAVEMENT 10 JOINTED SHALL BE CONSTRUCTED ACCORDING TO SECTION 420 OF THE STANDARD SPECIFICATIONS AND HIGHWAY STANDARDS 420001, 420101, & 420106

THE PCC PAVEMENT 10 JOINTED SHALL NOT BE TIED TO ADJACENT EXISTING PAVEMENT DUE TO COMBINATION OF BOTH FLEXIBLE AND RIGID PAVEMENT LAYERS NOT ALLOWING FOR PROPER PLACEMENT OF TIE BARS

NO PVC NOR PLASTIC PIPE SHALL BE USED FOR DRAIN PIPE



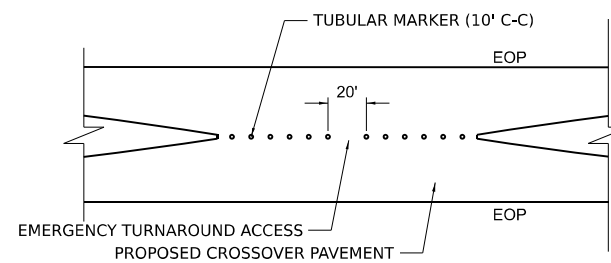
TYPICAL SECTION
STA 2397+26.97 TO STA 2406+00.00



SECTION A-A

(USE TO MAINTAIN MEDIAN DRAINAGE THROUGH THE CROSSOVER)

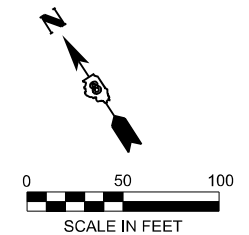
① DUCT TAPE OR WOOD BLOCKS SHALL BE USED TO COVER SLOTTED DRAIN DURING CONSTRUCTION OF CROSSOVER PAVING



NOTE: EMERGENCY TURNAROUND ACCESS TO BE PROVIDED AT CENTER OF CROSSOVER WITH A 20' WIDE GAP.

CROSSOVER MEDIAN DETAIL (CLOSED)

STA 2401+00.60 TO STA 2402+35.80



BENCHMARK H 251

ELEV 504.110

FOUND NGS DISK SET IN CONCRETE LOCATED AT THE SOUTHEAST QUADRANT OF THE T-INTERSECTION OF WYOMING ROAD AND MINNESOTA ROAD, APPROX. 1 MILE WEST OF COUNTY HIGHWAY 11 ALONG MINNESOTA ROAD. THE MARK IS LOCATED 48 FEET EAST OF THE CENTERLINE OF WYOMING ROAD, 25 FEET SOUTH OF THE CENTERLINE OF MINNESOTA ROAD AND 28.1 FEET NORTHEAST OF A MAG NAIL IN A POWER POLE.

BENCHMARK 64-100

ELEV 451.650

NEW CUT "C" ON TOP OF AND 1.5' FROM THE WEST END OF THE SOUTH HEADWALL OVER THE SOUTH END OF A 24" RCP, SOUTH OF I-64 EAST BOUND, 440' WEST OF "MM45" SIGN, APPROX. MM 44.9.

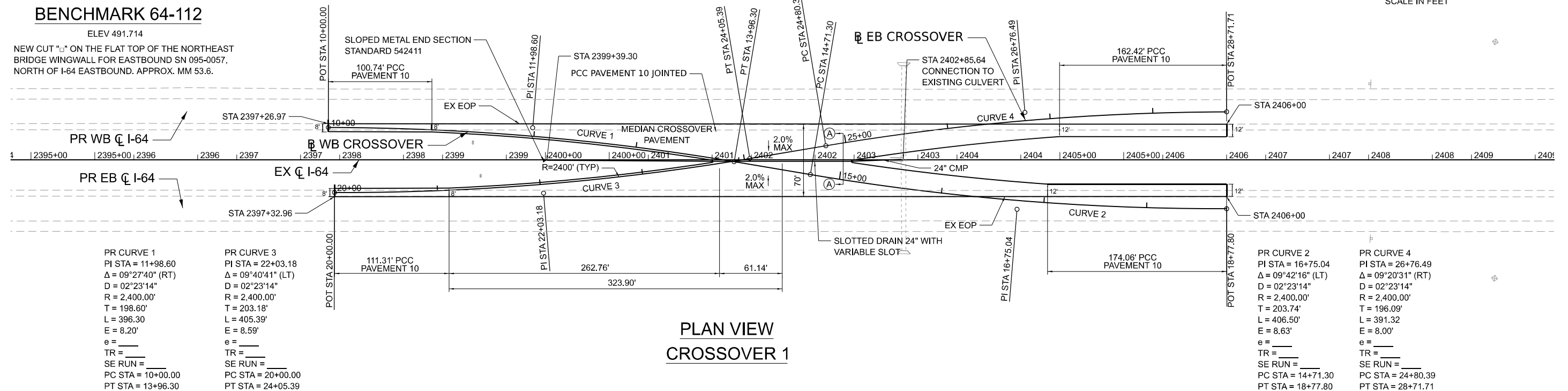
BENCHMARK 64-112

ELEV 491.714

NEW CUT "C" ON THE FLAT TOP OF THE NORTHEAST BRIDGE WINGWALL FOR EASTBOUND SN 095-0057, NORTH OF I-64 EASTBOUND, APPROX. MM 53.6.

ALIGNMENT COORDINATES - WB CROSSOVER 1			
	STATION	N	E
POB/PC	10+00.00	81425.486	76713.182
PI	11+98.60	81317.664	76879.968
PT	13+96.30	81183.893	77026.761
PC	14+71.30	81133.376	77082.196
PI	16+75.04	80996.146	77232.785
POT/PT	18+77.80	80886.265	77404.351

ALIGNMENT COORDINATES - EB CROSSOVER 1			
	STATION	N	E
POB/PC	20+00.00	81369.150	76684.032
PI	22+03.18	81258.602	76854.507
PT	24+05.40	81178.287	77041.139
PC	24+80.40	81148.640	77110.031
PI	26+76.49	81071.126	77290.153
POT/PT	28+71.71	80965.402	77455.304



**PLAN VIEW
CROSSOVER 1**

PR CURVE 1
PI STA = 11+98.60
Δ = 09°27'40" (RT)
D = 02°23'14"
R = 2,400.00'
T = 198.60'
L = 396.30'
E = 8.20'
e = _____
TR = _____
SE RUN = _____
PC STA = 10+00.00
PT STA = 13+96.30

PR CURVE 3
PI STA = 22+03.18
Δ = 09°40'41" (LT)
D = 02°23'14"
R = 2,400.00'
T = 203.18'
L = 405.39'
E = 8.59'
e = _____
TR = _____
SE RUN = _____
PC STA = 20+00.00
PT STA = 24+05.39

PR CURVE 2
PI STA = 16+75.04
Δ = 09°42'16" (LT)
D = 02°23'14"
R = 2,400.00'
T = 203.74'
L = 406.50'
E = 8.63'
e = _____
TR = _____
SE RUN = _____
PC STA = 14+71.30
PT STA = 18+77.80

PR CURVE 4
PI STA = 26+76.49
Δ = 09°20'31" (RT)
D = 02°23'14"
R = 2,400.00'
T = 196.09'
L = 391.32'
E = 8.00'
e = _____
TR = _____
SE RUN = _____
PC STA = 24+80.39
PT STA = 28+71.71

MODEL: Crossovers - Plan 1 (Sheet)
FILE NAME: c:\pwworking\qieg\des-p\01max\benmatt\dms02488\0876M95_sht_Plan_Crossovers_QEI.dgn



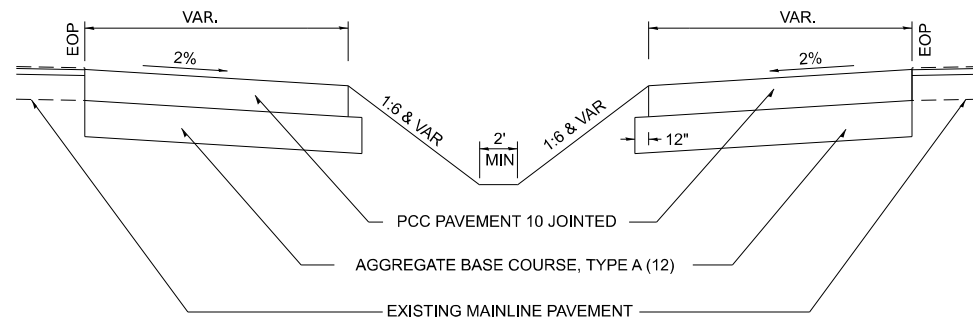
USER NAME = TNeftSmith	DESIGNED - TNS	REVISED -
	DRAWN - TNS	REVISED -
	CHECKED - SDM	REVISED -
PLOT DATE = 3/18/2026	DATE - 1/16/2026	REVISED -

**STATE OF ILLINOIS
DEPARTMENT OF TRANSPORTATION**

**CROSSOVER 1 - DETAIL
I-64**

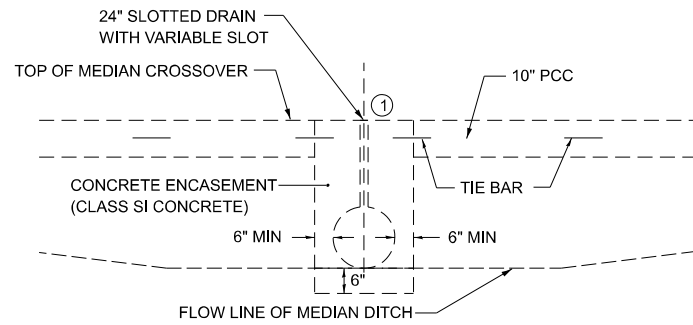
SCALE: 1"=50' SHEET 1 OF 1 SHEETS STA. 0+00.00 TO STA. 40+00.00

F.A.I. RTE.	SECTION	COUNTY	TOTAL SHEETS	SHEET NO.
64	95-(3,4)RS-2	WASHINGTON	775	232
CONTRACT NO. 76M95				
ILLINOIS FED. AID PROJECT				



TYPICAL SECTION

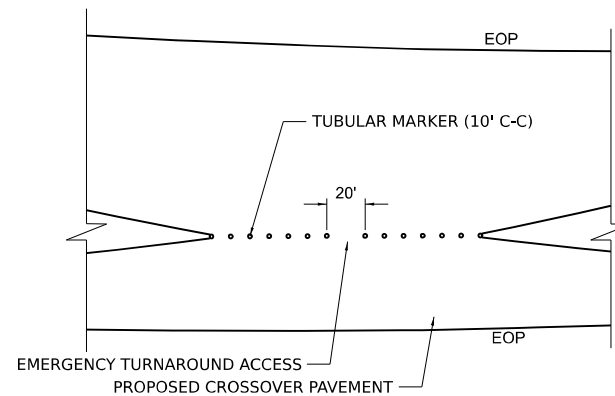
STA 2624+42.77 TO STA 2638+55.16



SECTION A-A

(USE TO MAINTAIN MEDIAN DRAINAGE THROUGH THE CROSSOVER)

① DUCT TAPE OR WOOD BLOCKS SHALL BE USED TO COVER SLOTTED DRAIN DURING CONSTRUCTION OF CROSSOVER PAVING



CROSSOVER MEDIAN DETAIL (CLOSED)

STA 2631+27.59 TO STA 2632+69.60

GENERAL NOTES

CONSTRUCTION OF MEDIAN CROSSOVER SHALL CONFORM TO THE REQUIREMENTS OF HIGHWAY STANDARD 701402

CONSTRUCTION OF MEDIAN CROSSOVER SHALL CONFORM TO THE REQUIREMENTS OF CURRENT STANDARD SPECIFICATIONS

SLOTTED DRAIN SHALL BE CONSTRUCTED OF 14 OR 16 GAUGE CORRUGATED METAL ROADWAY PIPE MODIFIED TO ACCOMMODATE SLOTTED DRAIN AS SHOWN

ELBOWS AND CAPS SHALL BE INCLUDED IN THE COST OF THE SLOTTED DRAIN 24\"/>

SEE DRAINAGE DETAILS FOR MEDIAN CROSSOVER FOR SLOTTED DRAIN AND BEVELED PIPE & GUARD DETAILS

THE CROSSOVER IS DESIGNED USING A 60 MPH DESIGN SPEED

THE END OF THE PIPE GUARD SHALL BE SET WHERE A MINIMUM 1:4 FRONT SLOPE CAN BE CONSTRUCTED FROM EACH SIDE OF PIPE GUARD TO THE HMA SHOULDER

THE PCC PAVEMENT 10 JOINTED SHALL BE CONSTRUCTED ACCORDING TO SECTION 420 OF THE STANDARD SPECIFICATIONS AND HIGHWAY STANDARDS 420001, 420101, & 420106

THE PCC PAVEMENT 10 JOINTED SHALL NOT BE TIED TO ADJACENT EXISTING PAVEMENT DUE TO COMBINATION OF BOTH FLEXIBLE AND RIGID PAVEMENT LAYERS NOT ALLOWING FOR PROPER PLACEMENT OF THE TIE BARS

NO PVC NOR PLASTIC PIPE SHALL BE USED FOR DRAIN PIPE.

BENCHMARK H 251

ELEV 504.110

FOUND NGS DISK SET IN CONCRETE LOCATED AT THE SOUTHEAST QUADRANT OF THE T-INTERSECTION OF WYOMING ROAD AND MINNESOTA ROAD, APPROX. 1 MILE WEST OF COUNTY HIGHWAY 11 ALONG MINNESOTA ROAD. THE MARK IS LOCATED 48 FEET EAST OF THE CENTERLINE OF WYOMING ROAD, 25 FEET SOUTH OF THE CENTERLINE OF MINNESOTA ROAD AND 28.1 FEET NORTHEAST OF A MAG NAIL IN A POWER POLE.

BENCHMARK 64-100

ELEV 451.650

NEW CUT "C" ON TOP OF AND 1.5' FROM THE WEST END OF THE SOUTH HEADWALL OVER THE SOUTH END OF A 24\"/>

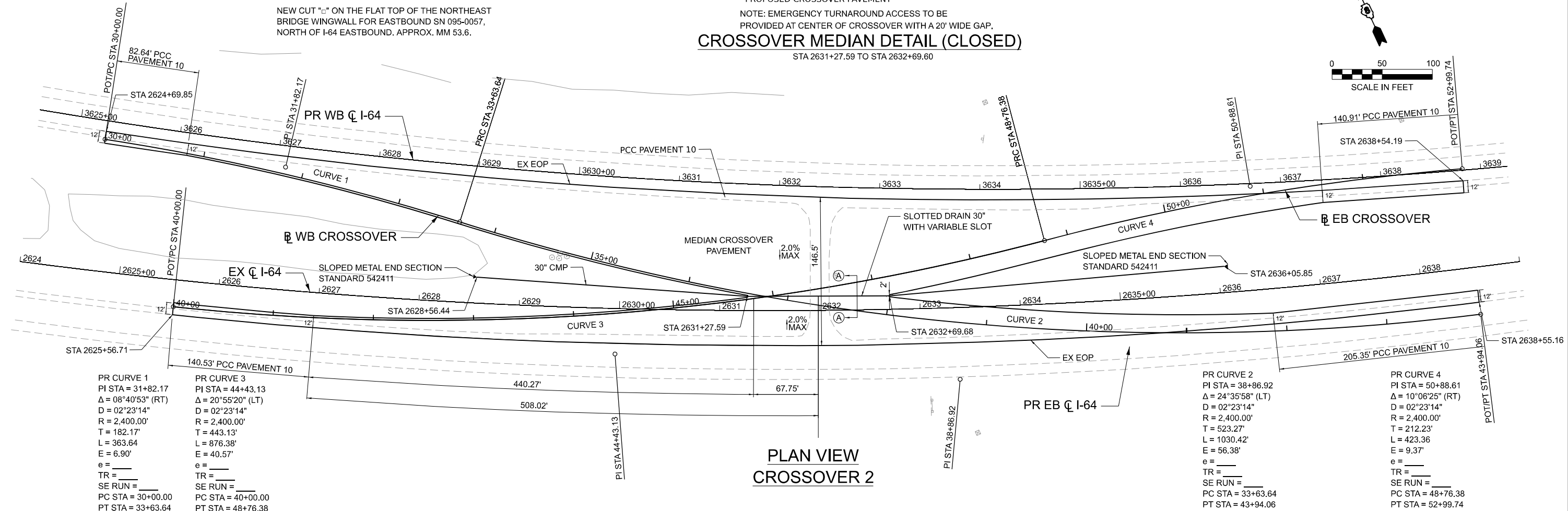
ALIGNMENT COORDINATES - EB CROSSOVER 2			
	STATION	N	E
POB/PC	40+00.00	70782.615	96665.633
PI	44+43.13	70554.548	97045.563
PT/PC	48+76.38	70477.192	97481.886
PI	50+88.61	70440.143	97690.857

ALIGNMENT COORDINATES - WB CROSSOVER 2			
	STATION	N	E
POB/PC	30+00.00	70962.817	96674.169
PI	31+82.17	70861.893	96825.828
PT/PC	33+63.64	70739.233	96960.516
PI	38+86.92	70386.903	97347.397
POT/PT	43+94.06	70227.598	97845.83

BENCHMARK 64-112

ELEV 491.714

NEW CUT "C" ON THE FLAT TOP OF THE NORTHEAST BRIDGE WINGWALL FOR EASTBOUND SN 095-0057, NORTH OF I-64 EASTBOUND. APPROX. MM 53.6.



PLAN VIEW CROSSOVER 2

<p>PR CURVE 1 PI STA = 31+82.17 $\Delta = 08^{\circ}40'53''$ (RT) D = 02'23'14" R = 2,400.00' T = 182.17' L = 363.64 E = 6.90' e = _____ TR = _____ SE RUN = _____ PC STA = 30+00.00 PT STA = 33+63.64</p>	<p>PR CURVE 3 PI STA = 44+43.13 $\Delta = 20^{\circ}55'20''$ (LT) D = 02'23'14" R = 2,400.00' T = 443.13' L = 876.38' E = 40.57' e = _____ TR = _____ SE RUN = _____ PC STA = 40+00.00 PT STA = 48+76.38</p>
---	---

<p>PR CURVE 2 PI STA = 38+86.92 $\Delta = 24^{\circ}35'58''$ (LT) D = 02'23'14" R = 2,400.00' T = 523.27' L = 1030.42' E = 56.38' e = _____ TR = _____ SE RUN = _____ PC STA = 33+63.64 PT STA = 43+94.06</p>	<p>PR CURVE 4 PI STA = 50+88.61 $\Delta = 10^{\circ}06'25''$ (RT) D = 02'23'14" R = 2,400.00' T = 212.23' L = 423.36 E = 9.37' e = _____ TR = _____ SE RUN = _____ PC STA = 48+76.38 PT STA = 52+99.74</p>
--	---

MODEL - Crossover - Plan 2 (Sheet)
FILE NAME - c:\pwworking\qei\des-p\011tammy.neff-smith\dms02488\0876M95_sht_Plan_Crossovers_QEI.dgn



USER NAME = TNeffSmith	DESIGNED - TNS	REVISED -
	DRAWN - TNS	REVISED -
	CHECKED - SDM	REVISED -
PLOT DATE = 3/18/2026	DATE - 1/16/2026	REVISED -

**STATE OF ILLINOIS
DEPARTMENT OF TRANSPORTATION**

**CROSSOVER 2 - DETAIL
I-64**

SCALE: 1"=50' SHEET 1 OF 1 SHEETS STA. 2624+00.00 TO STA. 2639+00.00

F.A.I. RTE.	SECTION	COUNTY	TOTAL SHEETS	SHEET NO.
64	95-(3,4)RS-2	WASHINGTON	775	233
CONTRACT NO. 76M95				
ILLINOIS FED. AID PROJECT				

GENERAL NOTES

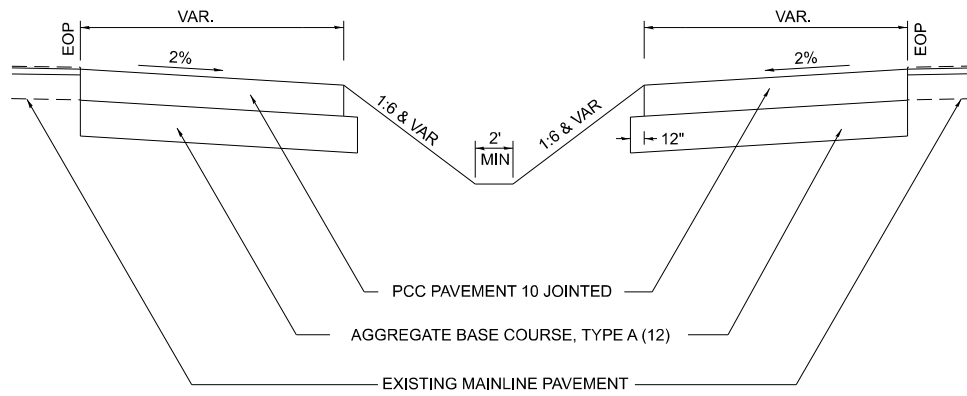
CONSTRUCTION OF MEDIAN CROSSOVER SHALL CONFORM TO THE REQUIREMENTS OF HIGHWAY STANDARD 701402

CONSTRUCTION OF MEDIAN CROSSOVER SHALL CONFORM TO THE REQUIREMENTS OF CURRENT STANDARD SPECIFICATIONS

THE CROSSOVER IS DESIGNED USING A 60 MPH DESIGN SPEED

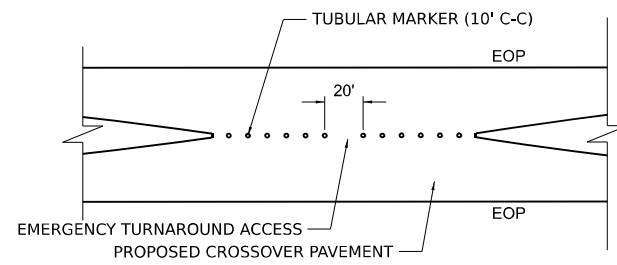
THE PCC PAVEMENT 10 JOINTED SHALL BE CONSTRUCTED ACCORDING TO SECTION 420 OF THE STANDARD SPECIFICATIONS AND HIGHWAY STANDARDS 420001, 420101, & 420106

THE PCC PAVEMENT 10 JOINTED SHALL NOT BE TIED TO ADJACENT EXISTING PAVEMENT DUE TO COMBINATION OF BOTH FLEXIBLE AND RIGID PAVEMENT LAYERS NOT ALLOWING FOR PROPER PLACEMENT OF TIE BARS



TYPICAL SECTION

STA 2706+92.02 TO STA 2715+72.06



CROSSOVER MEDIAN DETAIL (CLOSED)

NOTE: EMERGENCY TURNAROUND ACCESS TO BE PROVIDED AT CENTER OF CROSSOVER WITH A 20' WIDE GAP.
STA 2710+54.62 TO STA 2711+92.07

BENCHMARK H 251

ELEV 504.110

FOUND NGS DISK SET IN CONCRETE LOCATED AT THE SOUTHEAST QUADRANT OF THE T-INTERSECTION OF WYOMING ROAD AND MINNESOTA ROAD, APPROX. 1 MILE WEST OF COUNTY HIGHWAY 11 ALONG MINNESOTA ROAD. THE MARK IS LOCATED 48 FEET EAST OF THE CENTERLINE OF WYOMING ROAD, 25 FEET SOUTH OF THE CENTERLINE OF MINNESOTA ROAD AND 28.1 FEET NORTHEAST OF A MAG NAIL IN A POWER POLE.

BENCHMARK 64-100

ELEV 451.650

NEW CUT "b" ON TOP OF AND 1.5' FROM THE WEST END OF THE SOUTH HEADWALL OVER THE SOUTH END OF A 24" RCP, SOUTH OF I-64 EASTBOUND, 440' WEST OF "MM45" SIGN. APPROX. MM 44.9.

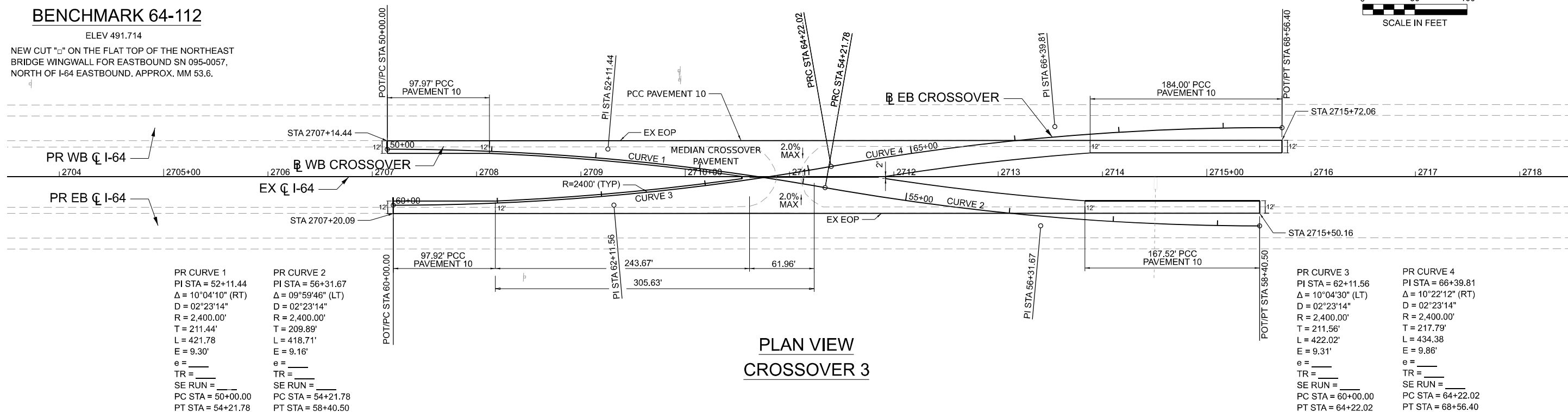
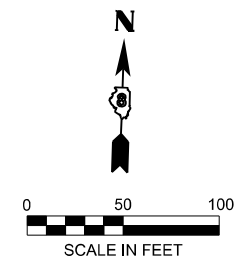
BENCHMARK 64-112

ELEV 491.714

NEW CUT "b" ON THE FLAT TOP OF THE NORTHEAST BRIDGE WINGWALL FOR EASTBOUND SN 095-0057, NORTH OF I-64 EASTBOUND. APPROX. MM 53.6.

ALIGNMENT COORDINATES - WB CROSSOVER 3			
	STATION	N	E
POB/PC	50+00.00	69656.289	104666.78
PI	52+11.44	69663.415	104878.097
PT/PC	54+21.78	69663.415	105087.404
PI	56+31.67	69603.773	105295.18
POT/PT	58+40.50	69610.578	105504.96

ALIGNMENT COORDINATES - EB CROSSOVER 3			
	STATION	N	E
POB/PC	60+00.00	69602.890	104674.192
PI	62+11.56	69609.954	104885.631
PT/PC	64+22.02	69653.897	105092.574
PI	66+39.81	69699.135	105305.609
POT/PT	68+56.40	69705.286	105523.308



PR CURVE 1
PI STA = 52+11.44
Δ = 10°04'10" (RT)
D = 02°23'14"
R = 2,400.00'
T = 211.44'
L = 421.78
E = 9.30'
e = _____
TR = _____
SE RUN = _____
PC STA = 50+00.00
PT STA = 54+21.78

PR CURVE 2
PI STA = 56+31.67
Δ = 09°59'46" (LT)
D = 02°23'14"
R = 2,400.00'
T = 209.89'
L = 418.71'
E = 9.16'
e = _____
TR = _____
SE RUN = _____
PC STA = 54+21.78
PT STA = 58+40.50

PR CURVE 3
PI STA = 62+11.56
Δ = 10°04'30" (LT)
D = 02°23'14"
R = 2,400.00'
T = 211.56'
L = 422.02'
E = 9.31'
e = _____
TR = _____
SE RUN = _____
PC STA = 60+00.00
PT STA = 64+22.02

PR CURVE 4
PI STA = 66+39.81
Δ = 10°22'12" (RT)
D = 02°23'14"
R = 2,400.00'
T = 217.79'
L = 434.38
E = 9.86'
e = _____
TR = _____
SE RUN = _____
PC STA = 64+22.02
PT STA = 68+56.40

MODEL: Crossovers - Plan 3 (Sheet)
FILE NAME: c:\pwworking\qei\des-p\01\hammy\neff-smith\dms02488\0876M95_sht_Plan_Crossovers_QEI.dgn



USER NAME = TNeffSmith	DESIGNED - TNS	REVISED -
	DRAWN - TNS	REVISED -
	CHECKED - SDM	REVISED -
PLOT DATE = 3/18/2026	DATE - 1/16/2026	REVISED -

STATE OF ILLINOIS
DEPARTMENT OF TRANSPORTATION

CROSSOVER 3 - DETAIL I-64

SCALE: 1"=50' SHEET 1 OF 1 SHEETS STA. 2703+50.00 TO STA. 2718+50.00

F.A.I. RTE.	SECTION	COUNTY	TOTAL SHEETS	SHEET NO.
64	95-(3,4)RS-2	WASHINGTON	775	234
CONTRACT NO. 76M95				
ILLINOIS FED. AID PROJECT				

GENERAL NOTES

CONSTRUCTION OF MEDIAN CROSSOVER SHALL CONFORM TO THE REQUIREMENTS OF HIGHWAY STANDARD 701402

CONSTRUCTION OF MEDIAN CROSSOVER SHALL CONFORM TO THE REQUIREMENTS OF CURRENT STANDARD SPECIFICATIONS

SLOTTED DRAIN SHALL BE CONSTRUCTED OF 14 OR 16 GAUGE CORRUGATED METAL ROADWAY PIPE MODIFIED TO ACCOMMODATE SLOTTED DRAIN AS SHOWN

ELBOWS AND CAPS SHALL BE INCLUDED IN THE COST OF THE SLOTTED DRAIN 24" WITH VARIABLE SLOT

SEE DRAINAGE DETAILS FOR MEDIAN CROSSOVER FOR SLOTTED DRAIN AND BEVELED PIPE & GUARD DETAILS

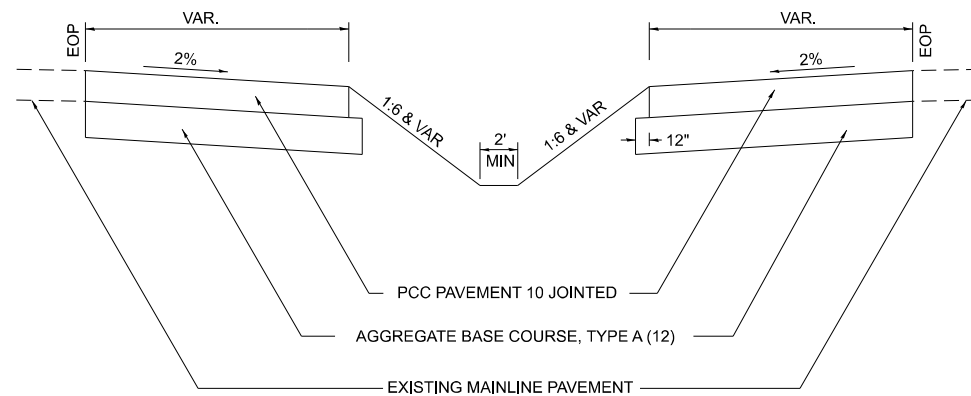
THE CROSSOVER IS DESIGNED USING A 60 MPH DESIGN SPEED

THE END OF THE PIPE GUARD SHALL BE SET WHERE A MINIMUM 1:4 FRONT SLOPE CAN BE CONSTRUCTED FROM EACH SIDE OF PIPE GUARD TO THE HMA SHOULDER

THE PCC PAVEMENT 10 JOINTED SHALL BE CONSTRUCTED ACCORDING TO SECTION 420 OF THE STANDARD SPECIFICATIONS AND HIGHWAY STANDARDS 420001, 420101, & 420106

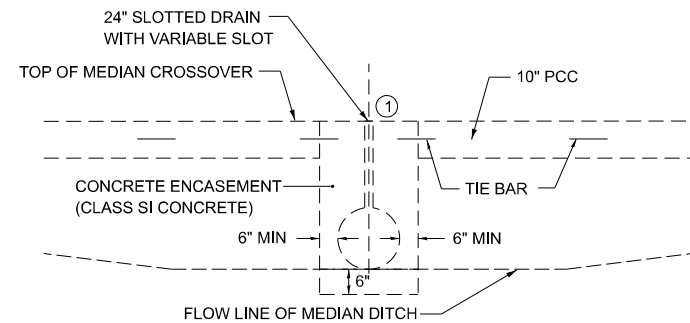
THE PCC PAVEMENT 10 JOINTED SHALL BE TIED TO ADJACENT EXISTING PAVEMENT DUE TO COMBINATION OF BOTH FLEXIBLE AND RIGID PAVEMENT LAYERS NOT ALLOWING FOR PROPER PLACEMENT OF TIE BARS

NO PVC NOR PLASTIC PIPE SHALL BE USED FOR DRAIN PIPE.



TYPICAL SECTION

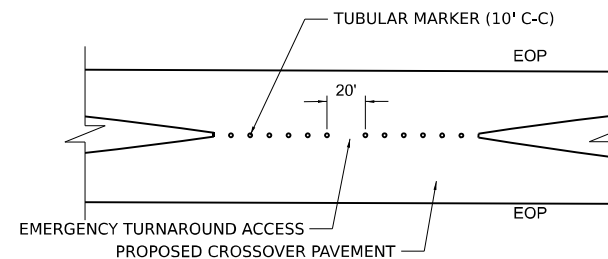
STA 2903+76.77 TO STA 2912+46.47



SECTION A-A

(USE TO MAINTAIN MEDIAN DRAINAGE THROUGH THE CROSSOVER)

① DUCT TAPE OR WOOD BLOCKS SHALL BE USED TO COVER SLOTTED DRAIN DURING CONSTRUCTION OF CROSSOVER PAVING



NOTE: EMERGENCY TURNAROUND ACCESS TO BE PROVIDED AT CENTER OF CROSSOVER WITH A 20' WIDE GAP.

CROSSOVER MEDIAN DETAIL (CLOSED)

STA 2907+35.98 TO STA 2908+73.78

BENCHMARK H 251

ELEV 504.110

FOUND NGS DISK SET IN CONCRETE LOCATED AT THE SOUTHEAST QUADRANT OF THE T-INTERSECTION OF WYOMING ROAD AND MINNESOTA ROAD, APPROX. 1 MILE WEST OF COUNTY HIGHWAY 11 ALONG MINNESOTA ROAD. THE MARK IS LOCATED 48 FEET EAST OF THE CENTERLINE OF WYOMING ROAD, 25 FEET SOUTH OF THE CENTERLINE OF MINNESOTA ROAD AND 28.1 FEET NORTHEAST OF A MAG NAIL IN A POWER POLE.

BENCHMARK 64-100

ELEV 451.650

NEW CUT "u" ON TOP OF AND 1.5' FROM THE WEST END OF THE SOUTH HEADWALL OVER THE SOUTH END OF A 24" RCP, SOUTH OF I-64 EAST BOUND, 440' WEST OF "MM45" SIGN, APPROX. MM 44.9.

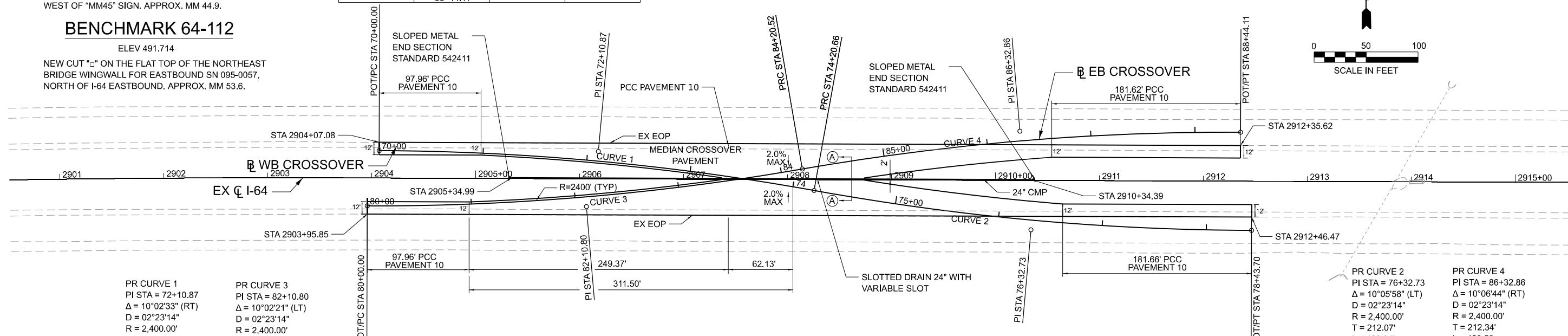
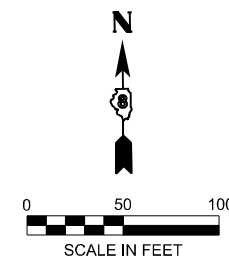
BENCHMARK 64-112

ELEV 491.714

NEW CUT "u" ON THE FLAT TOP OF THE NORTHEAST BRIDGE WINGWALL FOR EASTBOUND SN 095-0057, NORTH OF I-64 EASTBOUND, APPROX. MM 53.6.

ALIGNMENT COORDINATES - WB CROSSOVER 4				
	STATION	N	E	
POB/PC	70+00.00	69706.014	124179.966	
PI	72+10.87	69703.100	124390.818	
PT/PC	74+20.66	69663.462	124597.931	
PI	76+32.73	69623.599	124806.220	
POT/PT	78+43.70	69620.879	125018.273	

ALIGNMENT COORDINATES - EB CROSSOVER 4				
	STATION	N	E	
POB/PC	80+00.00	69653.106	124168.013	
PI	82+10.80	69650.280	124378.794	
PT/PC	84+20.52	69684.241	124586.840	
PI	86+32.86	69718.451	124796.410	
POT/PT	88+44.11	69715.333	125008.731	



<p>PR CURVE 1 PI STA = 72+10.87 Δ = 10°02'33" (RT) D = 02°23'14" R = 2,400.00' T = 210.87' L = 420.66' E = 9.25' e = _____ TR = _____ SE RUN = _____ PC STA = 70+00.00 PT STA = 74+20.66</p>	<p>PR CURVE 3 PI STA = 82+10.80 Δ = 10°02'21" (LT) D = 02°23'14" R = 2,400.00' T = 210.80' L = 420.52' E = 9.24' e = _____ TR = _____ SE RUN = _____ PC STA = 80+00.00 PT STA = 84+20.52</p>
--	--

<p>PR CURVE 2 PI STA = 76+32.73 Δ = 10°05'58" (LT) D = 02°23'14" R = 2,400.00' T = 212.07' L = 423.04' E = 9.35' e = _____ TR = _____ SE RUN = _____ PC STA = 74+20.66 PT STA = 78+43.70</p>	<p>PR CURVE 4 PI STA = 86+32.86 Δ = 10°06'44" (RT) D = 02°23'14" R = 2,400.00' T = 212.34' L = 423.58' E = 9.38' e = _____ TR = _____ SE RUN = _____ PC STA = 84+20.52 PT STA = 88+44.11</p>
--	--

MODEL: Crossovers - Plan 4 (Sheet) FILE NAME: c:\pwworking\qei\des-p\01\hammy\neff-smith\dms02488\0876M95_sht_Plan_Crossovers_QEI.dgn



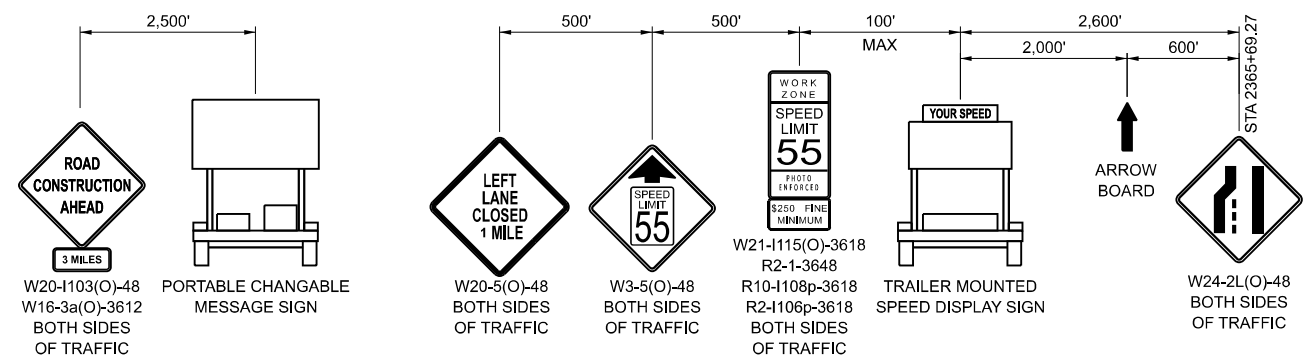
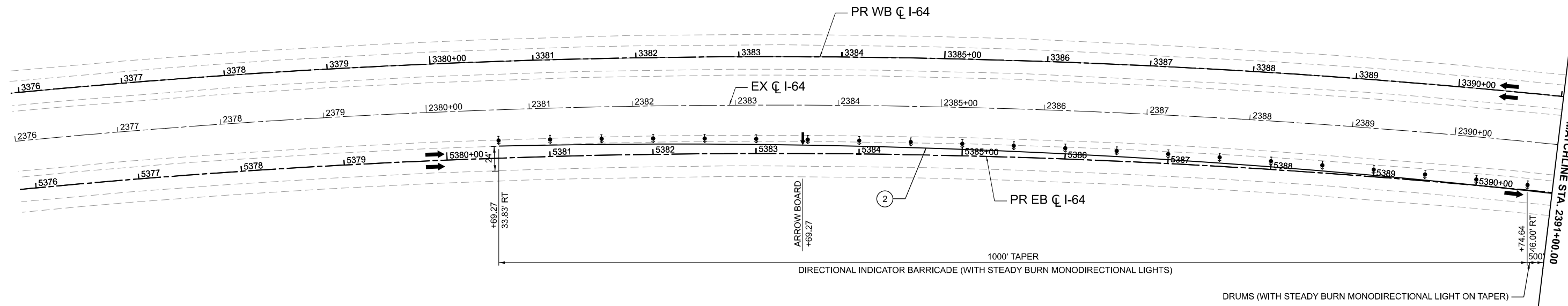
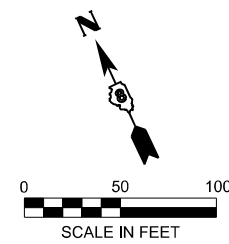
USER NAME = TNeffSmith	DESIGNED - TNS	REVISED -
	DRAWN - TNS	REVISED -
	CHECKED - SDM	REVISED -
PLOT DATE = 3/18/2026	DATE - 1/16/2026	REVISED -

STATE OF ILLINOIS
DEPARTMENT OF TRANSPORTATION

CROSSOVER 4 - DETAIL I-64

SCALE: 1"=50' SHEET 1 OF 1 SHEETS STA. 0+00.00 TO STA. 39+99.93

F.A.I. RTE.	SECTION	COUNTY	TOTAL SHEETS	SHEET NO.
64	95-(3,4)RS-2	WASHINGTON	775	235
CONTRACT NO. 76M95				
ILLINOIS FED. AID PROJECT				



ADVANCE SIGNING DETAIL

SEE STD 701400
FOR ADDITIONAL INFORMATION

LEGEND

- WORK AREA
- SHOULDER IMPROVEMENTS
- DIRECTION OF TRAFFIC
- TEMPORARY CONCRETE BARRIER
- DIRECTIONAL INDICATOR BARRICADE (WITH STEADY BURN MONODIRECTIONAL LIGHT)
- DRUMS (WITH STEADY BURN MONODIRECTIONAL LIGHTS ON TAPER)
- TYPE III BARRICADE
- IMPACT ATTENUATOR
- ① TEMPORARY PAVEMENT MARKING - LINE 6" - PAINT (SOLID WHITE)
- ② TEMPORARY PAVEMENT MARKING - LINE 6" - PAINT (SOLID YELLOW)
- ③ TEMPORARY PAVEMENT MARKING - LINE 8" - PAINT (DOTTED - 9' SKIP 3' DASH)
- ④ TEMPORARY PAVEMENT MARKING - LINE 6" - PAINT (SKIP DASH WHITE - 30 SKIP 10 DASH)
- ⑤ TEMPORARY PAVEMENT MARKING - LINE 24" - PAINT (SOLID WHITE)
- ⑥ TEMPORARY PAVEMENT MARKING LETTERS AND SYMBOLS - PAINT (SOLID WHITE)

MODEL: I64CI - Plan 1 (Sheet)
FILE NAME: c:\pwworking\quigg-engineering\maxwell\dms02488\I64M95_sht_MOT_Stage 1_OEI.dgn



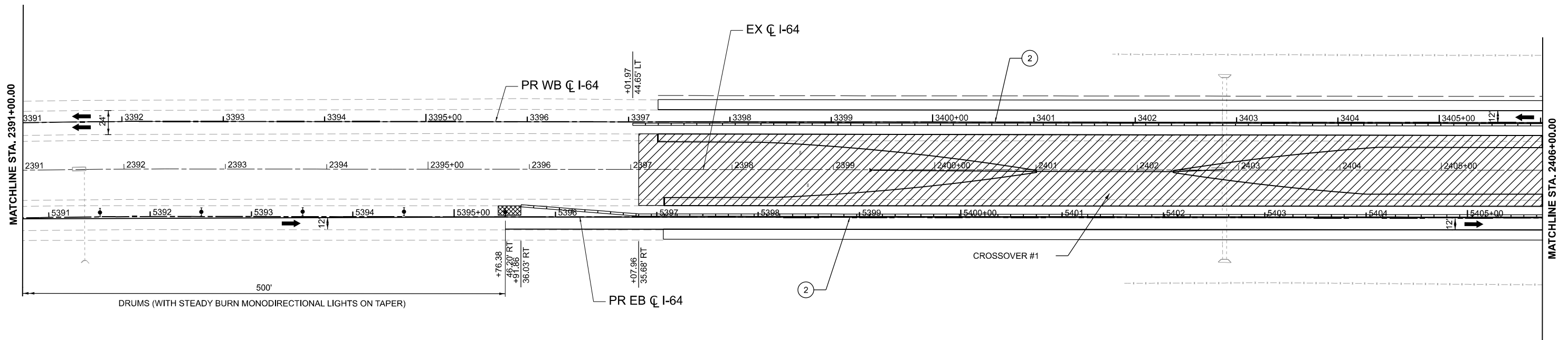
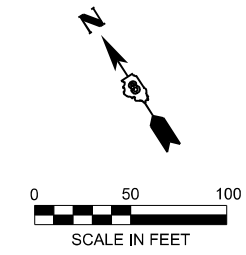
USER NAME = TOverton	DESIGNED - TNS	REVISED -
	DRAWN - TNS	REVISED -
	CHECKED - SDM	REVISED -
PLOT DATE = 5/5/2026	DATE - 5/6/2026	REVISED -

**STATE OF ILLINOIS
DEPARTMENT OF TRANSPORTATION**

**MAINTENANCE OF TRAFFIC - STAGE 1
I-64**

SCALE: 1"=50' SHEET 1 OF 37 SHEETS STA. 2376+00.00 TO STA. 2391+00.00

F.A.I. RTE.	SECTION	COUNTY	TOTAL SHEETS	SHEET NO.
64	95-(3,4)RS-2	WASHINGTON	775	236
CONTRACT NO. 76M95				
ILLINOIS FED. AID PROJECT				



LEGEND

- WORK AREA
- SHOULDER IMPROVEMENTS
- DIRECTION OF TRAFFIC
- TEMPORARY CONCRETE BARRIER
- DIRECTIONAL INDICATOR BARRICADE (WITH STEADY BURN MONODIRECTIONAL LIGHT)
- DRUMS (WITH STEADY BURN MONODIRECTIONAL LIGHTS ON TAPER)
- TYPE III BARRICADE
- IMPACT ATTENUATOR
- TEMPORARY PAVEMENT MARKING - LINE 6" - PAINT (SOLID WHITE)
- TEMPORARY PAVEMENT MARKING - LINE 6" - PAINT (SOLID YELLOW)
- TEMPORARY PAVEMENT MARKING - LINE 8" - PAINT (DOTTED - 9' SKIP 3' DASH)
- TEMPORARY PAVEMENT MARKING - LINE 6" - PAINT (SKIP DASH WHITE - 30 SKIP 10 DASH)
- TEMPORARY PAVEMENT MARKING - LINE 24" - PAINT (SOLID WHITE)
- TEMPORARY PAVEMENT MARKING LETTERS AND SYMBOLS - PAINT (SOLID WHITE)

MODEL: I64CI - Plan 2 (Sheet)
 FILE NAME: c:\pwworking\quigg-engineering\projects\01sean_maxwell\idms\2488\I64CI\I64CI_Sht_1_QEI.dgn



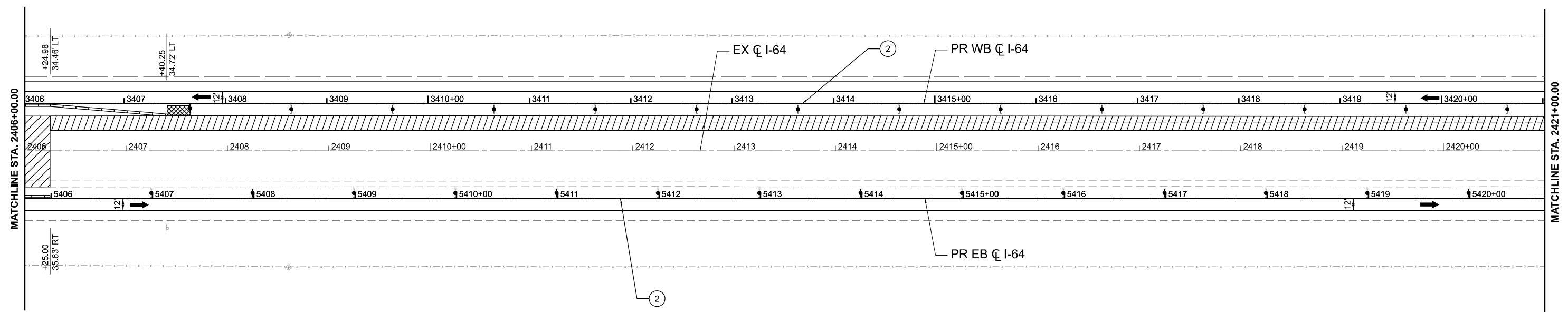
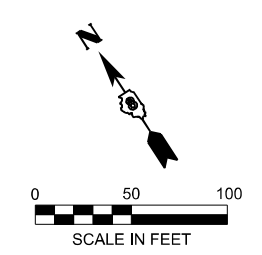
USER NAME = SMaxwell	DESIGNED - TNS	REVISED -
	DRAWN - TNS	REVISED -
	CHECKED - SDM	REVISED -
PLOT DATE = 5/4/2026	DATE - 5/6/2026	REVISED -

**STATE OF ILLINOIS
DEPARTMENT OF TRANSPORTATION**

**MAINTENANCE OF TRAFFIC - STAGE 1
I-64**









SCALE: 1"=50' SHEET 2 OF 37 SHEETS STA. 2391+00.00 TO STA. 2406+00.00

F.A.I. RTE.	SECTION	COUNTY	TOTAL SHEETS	SHEET NO.
64	95-(3,4)RS-2	WASHINGTON	775	237
CONTRACT NO. 76M95				
ILLINOIS FED. AID PROJECT				



MODEL: I64CI - Plan 3 (Sheet)
 FILE NAME: c:\pwworking\quigg\inc\pvc\01\sean_maxwell\dms\2488\I64\I64M95_sht_MOT_Stage_1_QEI.dgn

LEGEND

- | | |
|--|---|
|  WORK AREA |  IMPACT ATTENUATOR |
|  SHOULDER IMPROVEMENTS | ① TEMPORARY PAVEMENT MARKING - LINE 6" - PAINT (SOLID WHITE) |
|  DIRECTION OF TRAFFIC | ② TEMPORARY PAVEMENT MARKING - LINE 6" - PAINT (SOLID YELLOW) |
|  TEMPORARY CONCRETE BARRIER | ③ TEMPORARY PAVEMENT MARKING - LINE 8" - PAINT (DOTTED - 9' SKIP 3' DASH) |
|  DIRECTIONAL INDICATOR BARRICADE (WITH STEADY BURN MONODIRECTIONAL LIGHT) | ④ TEMPORARY PAVEMENT MARKING - LINE 6" - PAINT (SKIP DASH WHITE - 30 SKIP 10 DASH) |
|  DRUMS (WITH STEADY BURN MONODIRECTIONAL LIGHTS ON TAPER) | ⑤ TEMPORARY PAVEMENT MARKING - LINE 24" - PAINT (SOLID WHITE) |
|  TYPE III BARRICADE | ⑥ TEMPORARY PAVEMENT MARKING LETTERS AND SYMBOLS - PAINT (SOLID WHITE) |



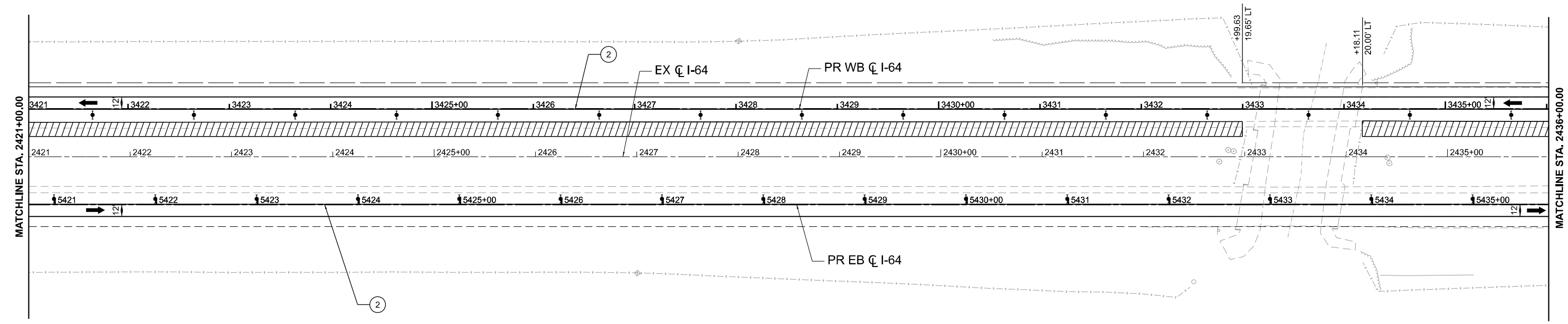
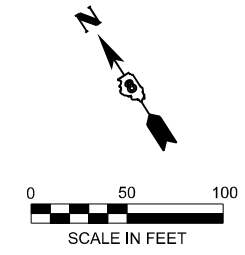
USER NAME = SMaxwell	DESIGNED - TNS	REVISED -
	DRAWN - TNS	REVISED -
	CHECKED - SDM	REVISED -
PLOT DATE = 5/4/2026	DATE - 5/6/2026	REVISED -

STATE OF ILLINOIS
DEPARTMENT OF TRANSPORTATION

MAINTENANCE OF TRAFFIC - STAGE 1
I-64

SCALE: 1"=50' SHEET 3 OF 37 SHEETS STA. 2406+00.00 TO STA. 2421+00.00

F.A.I. RTE.	SECTION	COUNTY	TOTAL SHEETS	SHEET NO.
64	95-(3,4)RS-2	WASHINGTON	775	238
CONTRACT NO. 76M95				
ILLINOIS FED. AID PROJECT				



LEGEND

- WORK AREA
- SHOULDER IMPROVEMENTS
- DIRECTION OF TRAFFIC
- TEMPORARY CONCRETE BARRIER
- DIRECTIONAL INDICATOR BARRICADE (WITH STEADY BURN MONODIRECTIONAL LIGHT)
- DRUMS (WITH STEADY BURN MONODIRECTIONAL LIGHTS ON TAPER)
- TYPE III BARRICADE
- IMPACT ATTENUATOR
- TEMPORARY PAVEMENT MARKING - LINE 6" - PAINT (SOLID WHITE)
- TEMPORARY PAVEMENT MARKING - LINE 6" - PAINT (SOLID YELLOW)
- TEMPORARY PAVEMENT MARKING - LINE 8" - PAINT (DOTTED - 9' SKIP 3' DASH)
- TEMPORARY PAVEMENT MARKING - LINE 6" - PAINT (SKIP DASH WHITE - 30 SKIP 10 DASH)
- TEMPORARY PAVEMENT MARKING - LINE 24" - PAINT (SOLID WHITE)
- TEMPORARY PAVEMENT MARKING LETTERS AND SYMBOLS - PAINT (SOLID WHITE)

MODEL: I64CI - Plan 4 (Sheet)
 FILE NAME: c:\pwworking\qieg\des-pvc-01\sean_maxwell\dms2488\I6476M95_sht_MOT_Stage_1_QEI.dgn



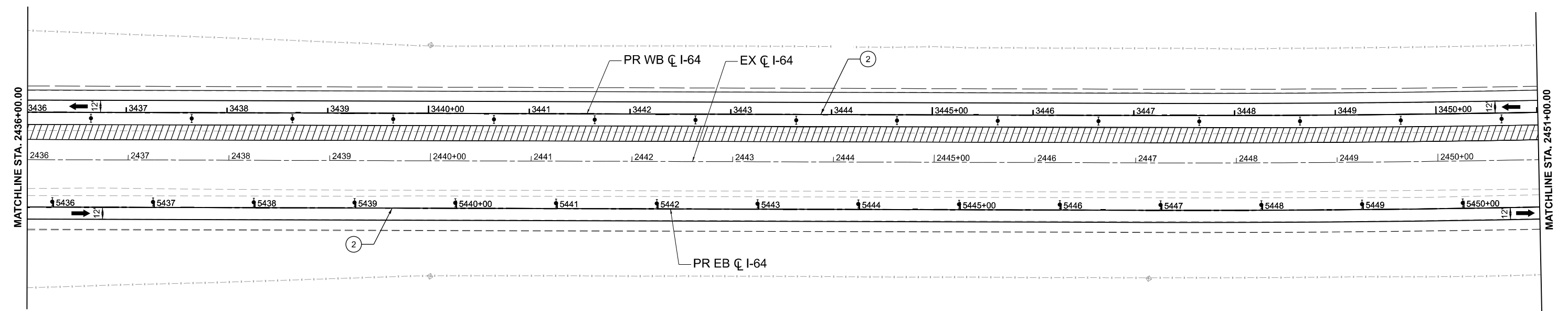
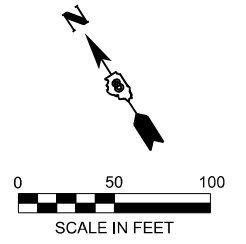
USER NAME = SMaxwell	DESIGNED - TNS	REVISED -
	DRAWN - TNS	REVISED -
	CHECKED - SDM	REVISED -
PLOT DATE = 5/4/2026	DATE - 5/6/2026	REVISED -

**STATE OF ILLINOIS
DEPARTMENT OF TRANSPORTATION**

**MAINTENANCE OF TRAFFIC - STAGE 1
I-64**

SCALE: 1"=50' SHEET 4 OF 37 SHEETS STA. 2421+00.00 TO STA. 2436+00.00

F.A.I. RTE.	SECTION	COUNTY	TOTAL SHEETS	SHEET NO.
64	95-(3,4)RS-2	WASHINGTON	775	239
CONTRACT NO. 76M95				
ILLINOIS FED. AID PROJECT				



LEGEND

- WORK AREA
- SHOULDER IMPROVEMENTS
- DIRECTION OF TRAFFIC
- TEMPORARY CONCRETE BARRIER
- DIRECTIONAL INDICATOR BARRICADE (WITH STEADY BURN MONODIRECTIONAL LIGHT)
- DRUMS (WITH STEADY BURN MONODIRECTIONAL LIGHTS ON TAPER)
- TYPE III BARRICADE
- IMPACT ATTENUATOR
- TEMPORARY PAVEMENT MARKING - LINE 6" - PAINT (SOLID WHITE)
- TEMPORARY PAVEMENT MARKING - LINE 6" - PAINT (SOLID YELLOW)
- TEMPORARY PAVEMENT MARKING - LINE 8" - PAINT (DOTTED - 9' SKIP 3' DASH)
- TEMPORARY PAVEMENT MARKING - LINE 6" - PAINT (SKIP DASH WHITE - 30 SKIP 10 DASH)
- TEMPORARY PAVEMENT MARKING - LINE 24" - PAINT (SOLID WHITE)
- TEMPORARY PAVEMENT MARKING LETTERS AND SYMBOLS - PAINT (SOLID WHITE)

MODEL: I64CI - Plan 5 (Sheet)
 FILE NAME: c:\pwworking\quigg\projects\15601\sean_maxwell\dms2488\I64M95_sht_MOT_Stage_1_QEI.dgn



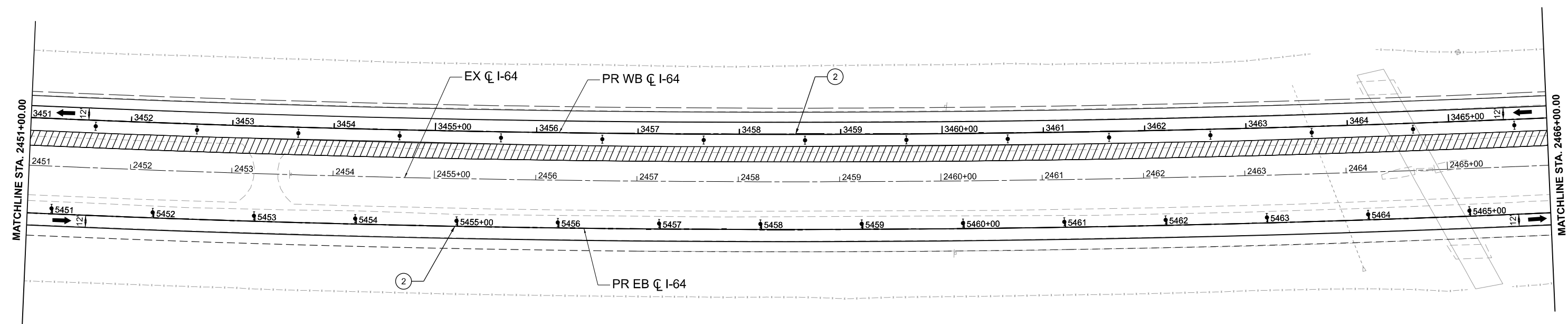
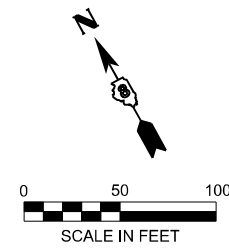
USER NAME = SMaxwell	DESIGNED - TNS	REVISED -
	DRAWN - TNS	REVISED -
	CHECKED - SDM	REVISED -
PLOT DATE = 5/4/2026	DATE - 5/6/2026	REVISED -

**STATE OF ILLINOIS
DEPARTMENT OF TRANSPORTATION**

**MAINTENANCE OF TRAFFIC - STAGE 1
I-64**

SCALE: 1"=50' SHEET 5 OF 37 SHEETS STA. 2436+00.00 TO STA. 2451+00.00

F.A.I. RTE.	SECTION	COUNTY	TOTAL SHEETS	SHEET NO.
64	95-(3,4)RS-2	WASHINGTON	775	240
CONTRACT NO. 76M95				
ILLINOIS FED. AID PROJECT				



LEGEND

- WORK AREA
- SHOULDER IMPROVEMENTS
- DIRECTION OF TRAFFIC
- TEMPORARY CONCRETE BARRIER
- DIRECTIONAL INDICATOR BARRICADE (WITH STEADY BURN MONODIRECTIONAL LIGHT)
- DRUMS (WITH STEADY BURN MONODIRECTIONAL LIGHTS ON TAPER)
- TYPE III BARRICADE
- IMPACT ATTENUATOR
- TEMPORARY PAVEMENT MARKING - LINE 6" - PAINT (SOLID WHITE)
- TEMPORARY PAVEMENT MARKING - LINE 6" - PAINT (SOLID YELLOW)
- TEMPORARY PAVEMENT MARKING - LINE 8" - PAINT (DOTTED - 9' SKIP 3' DASH)
- TEMPORARY PAVEMENT MARKING - LINE 6" - PAINT (SKIP DASH WHITE - 30 SKIP 10 DASH)
- TEMPORARY PAVEMENT MARKING - LINE 24" - PAINT (SOLID WHITE)
- TEMPORARY PAVEMENT MARKING LETTERS AND SYMBOLS - PAINT (SOLID WHITE)

MODEL: I64CI - Plan 6 (Sheet)
 FILE NAME: c:\pwworking\qieg\des-pw\01\sean_maxwell\dms\2488\I64M95_sht_MOT_Stage_1_QEI.dgn



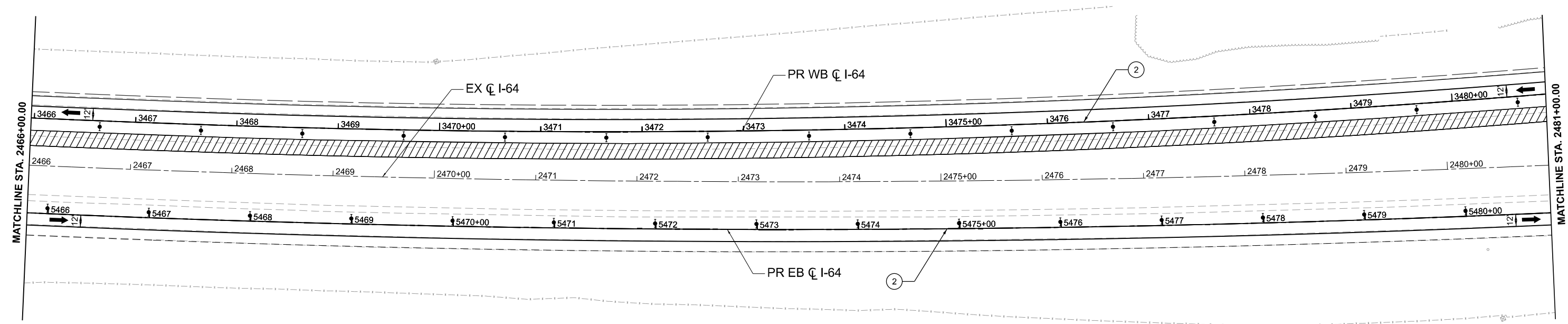
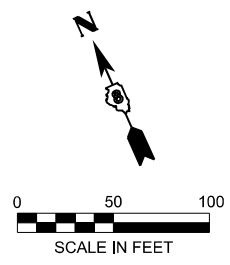
USER NAME = SMaxwell	DESIGNED - TNS	REVISED -
	DRAWN - TNS	REVISED -
	CHECKED - SDM	REVISED -
PLOT DATE = 5/4/2026	DATE - 5/6/2026	REVISED -

STATE OF ILLINOIS
DEPARTMENT OF TRANSPORTATION

MAINTENANCE OF TRAFFIC - STAGE 1
I-64

SCALE: 1"=50' SHEET 6 OF 37 SHEETS STA. 2451+00.00 TO STA. 2466+00.00

F.A.I. RTE.	SECTION	COUNTY	TOTAL SHEETS	SHEET NO.
64	95-(3,4)RS-2	WASHINGTON	775	241
CONTRACT NO. 76M95				
ILLINOIS FED. AID PROJECT				



LEGEND

- WORK AREA
- SHOULDER IMPROVEMENTS
- DIRECTION OF TRAFFIC
- TEMPORARY CONCRETE BARRIER
- DIRECTIONAL INDICATOR BARRICADE (WITH STEADY BURN MONODIRECTIONAL LIGHT)
- DRUMS (WITH STEADY BURN MONODIRECTIONAL LIGHTS ON TAPER)
- TYPE III BARRICADE
- IMPACT ATTENUATOR
- TEMPORARY PAVEMENT MARKING - LINE 6" - PAINT (SOLID WHITE)
- TEMPORARY PAVEMENT MARKING - LINE 6" - PAINT (SOLID YELLOW)
- TEMPORARY PAVEMENT MARKING - LINE 8" - PAINT (DOTTED - 9' SKIP 3' DASH)
- TEMPORARY PAVEMENT MARKING - LINE 6" - PAINT (SKIP DASH WHITE - 30 SKIP 10 DASH)
- TEMPORARY PAVEMENT MARKING - LINE 24" - PAINT (SOLID WHITE)
- TEMPORARY PAVEMENT MARKING LETTERS AND SYMBOLS - PAINT (SOLID WHITE)

MODEL: I64CI - Plan 7 (Sheet)
 FILE NAME: c:\pwworking\qieg\ids-pw\01\sean_maxwell\idms\2488\I64M95_sht_MOT_Stage_1_QEI.dgn



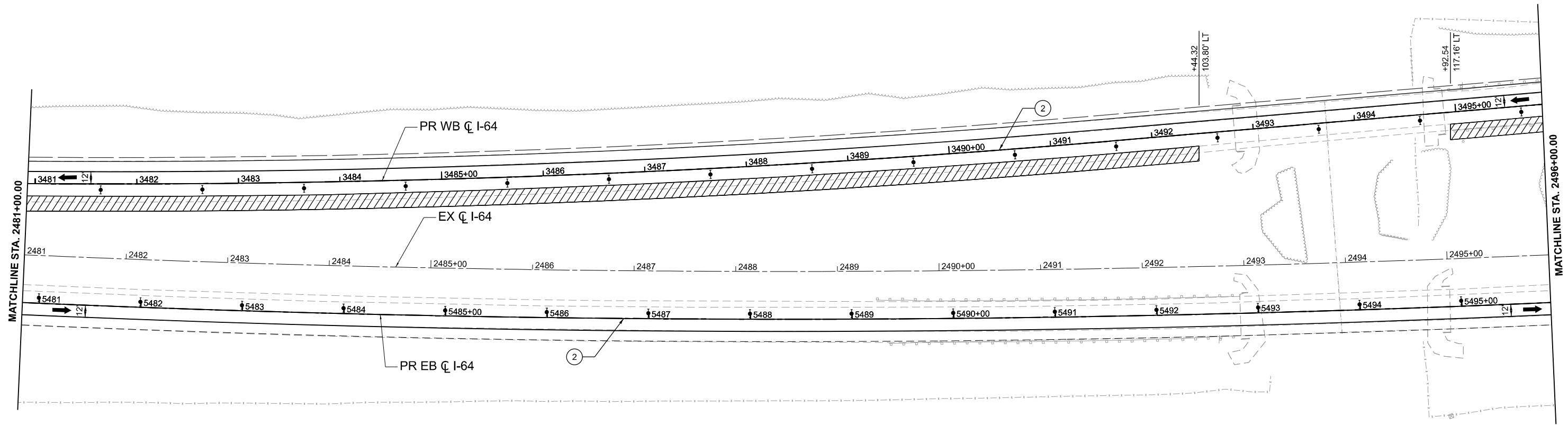
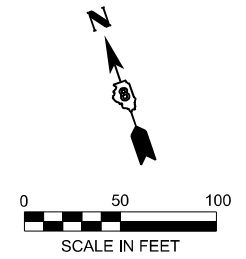
USER NAME = SMaxwell	DESIGNED - TNS	REVISED -
	DRAWN - TNS	REVISED -
	CHECKED - SDM	REVISED -
PLOT DATE = 5/4/2026	DATE - 5/6/2026	REVISED -

STATE OF ILLINOIS
DEPARTMENT OF TRANSPORTATION

MAINTENANCE OF TRAFFIC - STAGE 1
I-64

SCALE: 1"=50' SHEET 7 OF 37 SHEETS STA. 2466+00.00 TO STA. 2481+00.00

F.A.I. RTE.	SECTION	COUNTY	TOTAL SHEETS	SHEET NO.
64	95-(3,4)RS-2	WASHINGTON	775	242
CONTRACT NO. 76M95				
ILLINOIS FED. AID PROJECT				



LEGEND

- WORK AREA
- SHOULDER IMPROVEMENTS
- DIRECTION OF TRAFFIC
- TEMPORARY CONCRETE BARRIER
- DIRECTIONAL INDICATOR BARRICADE (WITH STEADY BURN MONODIRECTIONAL LIGHT)
- DRUMS (WITH STEADY BURN MONODIRECTIONAL LIGHTS ON TAPER)
- TYPE III BARRICADE
- IMPACT ATTENUATOR
- ① TEMPORARY PAVEMENT MARKING - LINE 6" - PAINT (SOLID WHITE)
- ② TEMPORARY PAVEMENT MARKING - LINE 6" - PAINT (SOLID YELLOW)
- ③ TEMPORARY PAVEMENT MARKING - LINE 8" - PAINT (DOTTED - 9' SKIP 3' DASH)
- ④ TEMPORARY PAVEMENT MARKING - LINE 6" - PAINT (SKIP DASH WHITE - 30 SKIP 10 DASH)
- ⑤ TEMPORARY PAVEMENT MARKING - LINE 24" - PAINT (SOLID WHITE)
- ⑥ TEMPORARY PAVEMENT MARKING LETTERS AND SYMBOLS - PAINT (SOLID WHITE)

MODEL: I64CI - Plan 8 (Sheet)
 FILE NAME: c:\pwworking\quigg-engineering\projects\164\164M95_sht_MOT_Stage_1_QEI.dgn



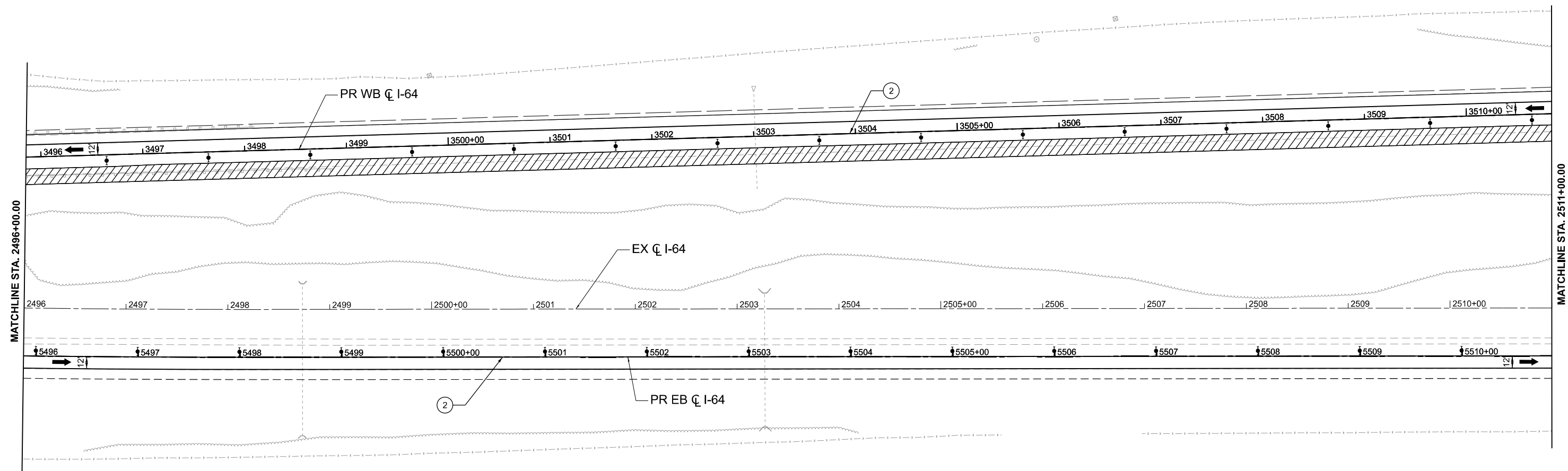
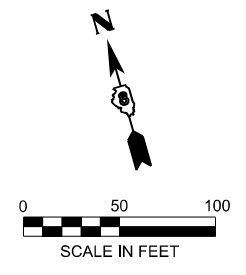
USER NAME = SMaxwell	DESIGNED - TNS	REVISED -
	DRAWN - TNS	REVISED -
	CHECKED - SDM	REVISED -
PLOT DATE = 5/4/2026	DATE - 5/6/2026	REVISED -

**STATE OF ILLINOIS
DEPARTMENT OF TRANSPORTATION**

**MAINTENANCE OF TRAFFIC - STAGE 1
I-64**

SCALE: 1"=50' SHEET 8 OF 37 SHEETS STA. 2481+00.00 TO STA. 2496+00.00

F.A.I. RTE.	SECTION	COUNTY	TOTAL SHEETS	SHEET NO.
64	95-(3,4)RS-2	WASHINGTON	775	243
CONTRACT NO. 76M95				
ILLINOIS FED. AID PROJECT				



LEGEND

- WORK AREA
- SHOULDER IMPROVEMENTS
- DIRECTION OF TRAFFIC
- TEMPORARY CONCRETE BARRIER
- DIRECTIONAL INDICATOR BARRICADE (WITH STEADY BURN MONODIRECTIONAL LIGHT)
- DRUMS (WITH STEADY BURN MONODIRECTIONAL LIGHTS ON TAPER)
- TYPE III BARRICADE
- IMPACT ATTENUATOR
- ① TEMPORARY PAVEMENT MARKING - LINE 6" - PAINT (SOLID WHITE)
- ② TEMPORARY PAVEMENT MARKING - LINE 6" - PAINT (SOLID YELLOW)
- ③ TEMPORARY PAVEMENT MARKING - LINE 8" - PAINT (DOTTED - 9' SKIP 3' DASH)
- ④ TEMPORARY PAVEMENT MARKING - LINE 6" - PAINT (SKIP DASH WHITE - 30 SKIP 10 DASH)
- ⑤ TEMPORARY PAVEMENT MARKING - LINE 24" - PAINT (SOLID WHITE)
- ⑥ TEMPORARY PAVEMENT MARKING LETTERS AND SYMBOLS - PAINT (SOLID WHITE)

MODEL: I64CI - Plan 9 (Sheet)
 FILE NAME: c:\pwworking\qei\des-pw\01\sean_maxwell\dms2488\I6476M95_sht_NOT_Stage_1_QEI.dgn



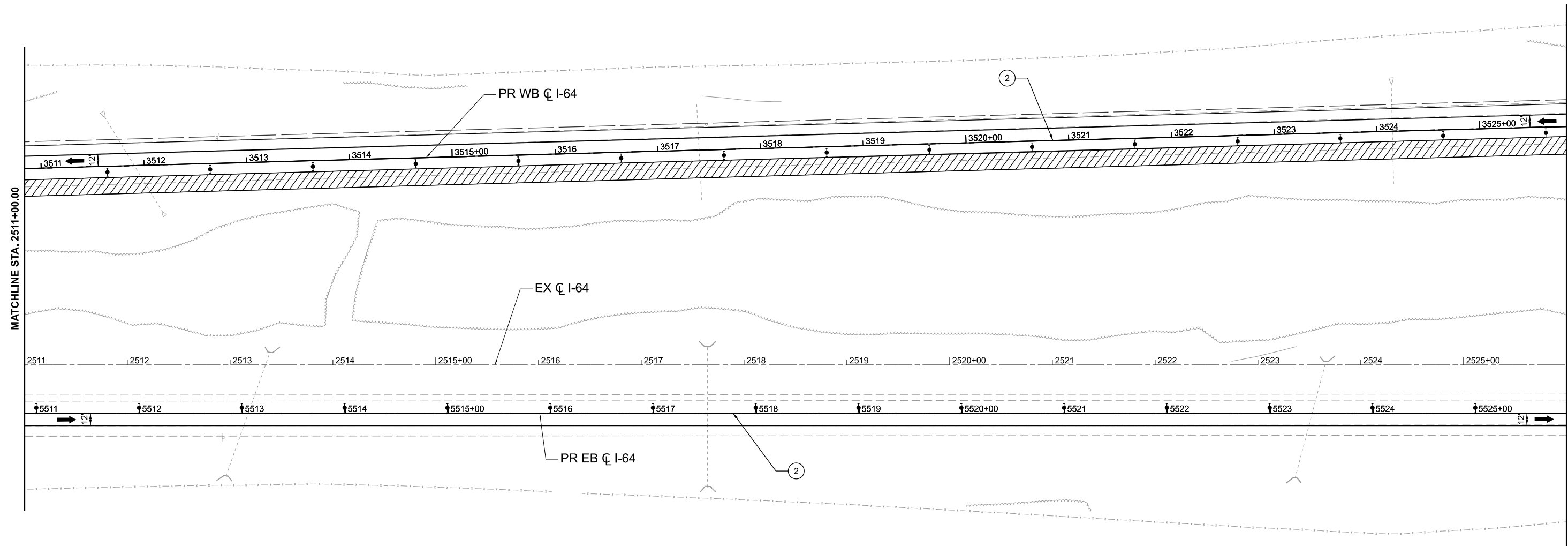
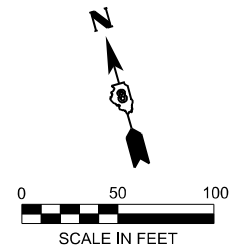
USER NAME = SMaxwell	DESIGNED - TNS	REVISED -
	DRAWN - TNS	REVISED -
	CHECKED - SDM	REVISED -
PLOT DATE = 5/4/2026	DATE - 5/6/2026	REVISED -

STATE OF ILLINOIS
DEPARTMENT OF TRANSPORTATION

MAINTENANCE OF TRAFFIC - STAGE 1
I-64

SCALE: 1"=50' SHEET 9 OF 37 SHEETS STA. 2496+00.00 TO STA. 2511+00.00

F.A.I. RTE.	SECTION	COUNTY	TOTAL SHEETS	SHEET NO.
64	95-(3,4)RS-2	WASHINGTON	775	244
CONTRACT NO. 76M95				
ILLINOIS FED. AID PROJECT				



LEGEND

- WORK AREA
- SHOULDER IMPROVEMENTS
- DIRECTION OF TRAFFIC
- TEMPORARY CONCRETE BARRIER
- DIRECTIONAL INDICATOR BARRICADE (WITH STEADY BURN MONODIRECTIONAL LIGHT)
- DRUMS (WITH STEADY BURN MONODIRECTIONAL LIGHTS ON TAPER)
- TYPE III BARRICADE
- IMPACT ATTENUATOR
- TEMPORARY PAVEMENT MARKING - LINE 6" - PAINT (SOLID WHITE)
- TEMPORARY PAVEMENT MARKING - LINE 6" - PAINT (SOLID YELLOW)
- TEMPORARY PAVEMENT MARKING - LINE 8" - PAINT (DOTTED - 9' SKIP 3' DASH)
- TEMPORARY PAVEMENT MARKING - LINE 6" - PAINT (SKIP DASH WHITE - 30 SKIP 10 DASH)
- TEMPORARY PAVEMENT MARKING - LINE 24" - PAINT (SOLID WHITE)
- TEMPORARY PAVEMENT MARKING LETTERS AND SYMBOLS - PAINT (SOLID WHITE)

MODEL: I64CI - Plan 10 (Sheet)
FILE NAME: c:\pwworking\qei\des-pw\01\sean_maxwell\dms02488\I6476M95_sht_MOT_Stage_1_QEI.dgn



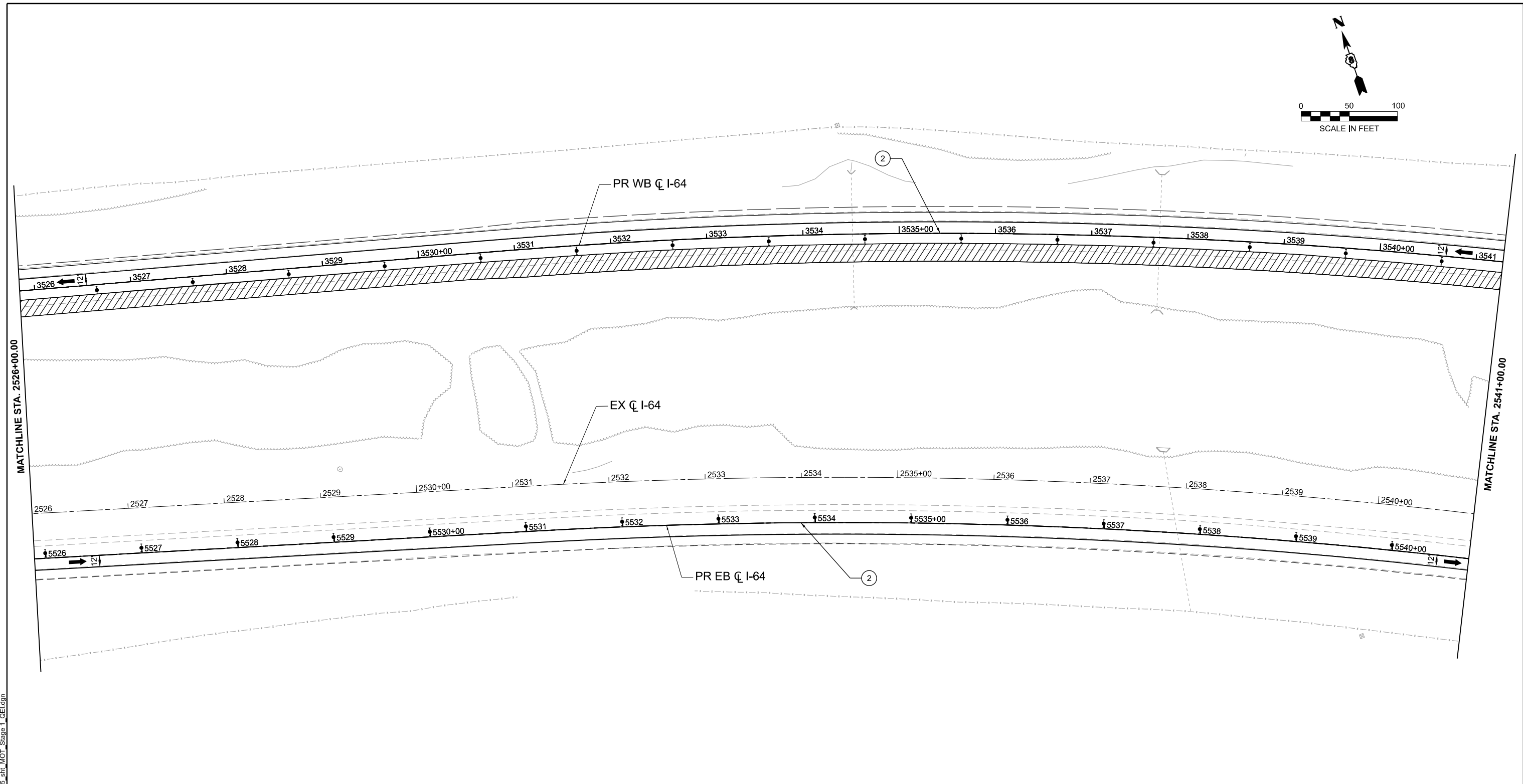
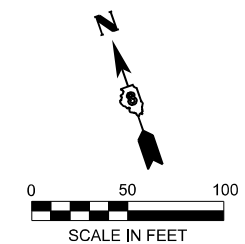
USER NAME = SMaxwell	DESIGNED - TNS	REVISED -
	DRAWN - TNS	REVISED -
	CHECKED - SDM	REVISED -
PLOT DATE = 5/4/2026	DATE - 5/6/2026	REVISED -

**STATE OF ILLINOIS
DEPARTMENT OF TRANSPORTATION**

**MAINTENANCE OF TRAFFIC - STAGE 1
I-64**

SCALE: SHEET 10 OF 37 SHEETS STA. 2511+00.00 TO STA. 2526+00.00

F.A.I. RTE.	SECTION	COUNTY	TOTAL SHEETS	SHEET NO.
64	95-(3,4)RS-2	WASHINGTON	775	245
CONTRACT NO. 76M95				
ILLINOIS FED. AID PROJECT				



LEGEND

- WORK AREA
- IMPACT ATTENUATOR
- SHOULDER IMPROVEMENTS
- DIRECTION OF TRAFFIC
- TEMPORARY CONCRETE BARRIER
- DIRECTIONAL INDICATOR BARRICADE (WITH STEADY BURN MONODIRECTIONAL LIGHT)
- DRUMS (WITH STEADY BURN MONODIRECTIONAL LIGHTS ON TAPER)
- TYPE III BARRICADE
- TEMPORARY PAVEMENT MARKING - LINE 6" - PAINT (SOLID WHITE)
- TEMPORARY PAVEMENT MARKING - LINE 6" - PAINT (SOLID YELLOW)
- TEMPORARY PAVEMENT MARKING - LINE 8" - PAINT (DOTTED - 9' SKIP 3' DASH)
- TEMPORARY PAVEMENT MARKING - LINE 6" - PAINT (SKIP DASH WHITE - 30 SKIP 10 DASH)
- TEMPORARY PAVEMENT MARKING - LINE 24" - PAINT (SOLID WHITE)
- TEMPORARY PAVEMENT MARKING LETTERS AND SYMBOLS - PAINT (SOLID WHITE)

MODEL: I64CI - Plan 11 [Sheet]
 FILE NAME: c:\pwworking\qei\des-pw\01\sean_maxwell\dms02488\I64I64M95_sht_MOT_Stage_1_QEI.dgn



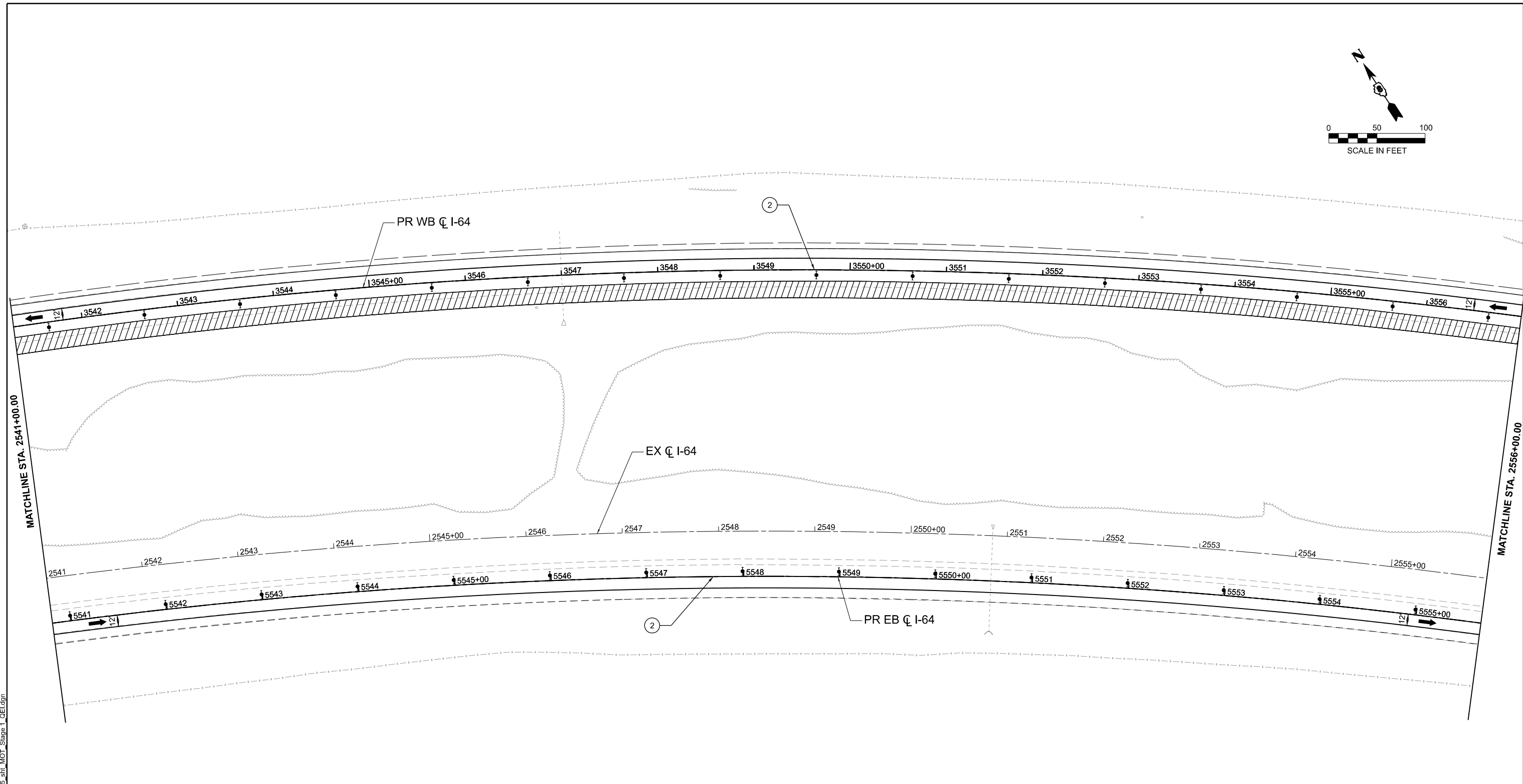
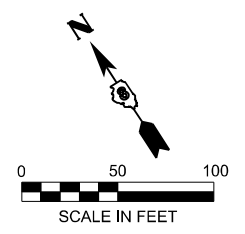
USER NAME = SMaxwell	DESIGNED - TNS	REVISED -
	DRAWN - TNS	REVISED -
	CHECKED - SDM	REVISED -
PLOT DATE = 5/4/2026	DATE - 5/6/2026	REVISED -

STATE OF ILLINOIS
DEPARTMENT OF TRANSPORTATION









MAINTENANCE OF TRAFFIC - STAGE 1
I-64

SCALE: 1"=50' SHEET 11 OF 37 SHEETS STA. 2526+00.00 TO STA. 2541+00.00

F.A.I. RTE.	SECTION	COUNTY	TOTAL SHEETS	SHEET NO.
64	95-(3,4)RS-2	WASHINGTON	775	246
CONTRACT NO. 76M95				
ILLINOIS FED. AID PROJECT				



LEGEND

- | | |
|--|---|
|  WORK AREA |  IMPACT ATTENUATOR |
|  SHOULDER IMPROVEMENTS | ① TEMPORARY PAVEMENT MARKING - LINE 6" - PAINT (SOLID WHITE) |
|  DIRECTION OF TRAFFIC | ② TEMPORARY PAVEMENT MARKING - LINE 6" - PAINT (SOLID YELLOW) |
|  TEMPORARY CONCRETE BARRIER | ③ TEMPORARY PAVEMENT MARKING - LINE 8" - PAINT (DOTTED - 9' SKIP 3' DASH) |
|  DIRECTIONAL INDICATOR BARRICADE (WITH STEADY BURN MONODIRECTIONAL LIGHT) | ④ TEMPORARY PAVEMENT MARKING - LINE 6" - PAINT (SKIP DASH WHITE - 30 SKIP 10 DASH) |
|  DRUMS (WITH STEADY BURN MONODIRECTIONAL LIGHTS ON TAPER) | ⑤ TEMPORARY PAVEMENT MARKING - LINE 24" - PAINT (SOLID WHITE) |
|  TYPE III BARRICADE | ⑥ TEMPORARY PAVEMENT MARKING LETTERS AND SYMBOLS - PAINT (SOLID WHITE) |

MODEL: I64CI - Plan 12 [Sheet]
FILE NAME: c:\pwworking\qei\ides-pvc-01\sean_maxwell\dms02488\I64CI\I64CI_Stage_1_QEI.dgn



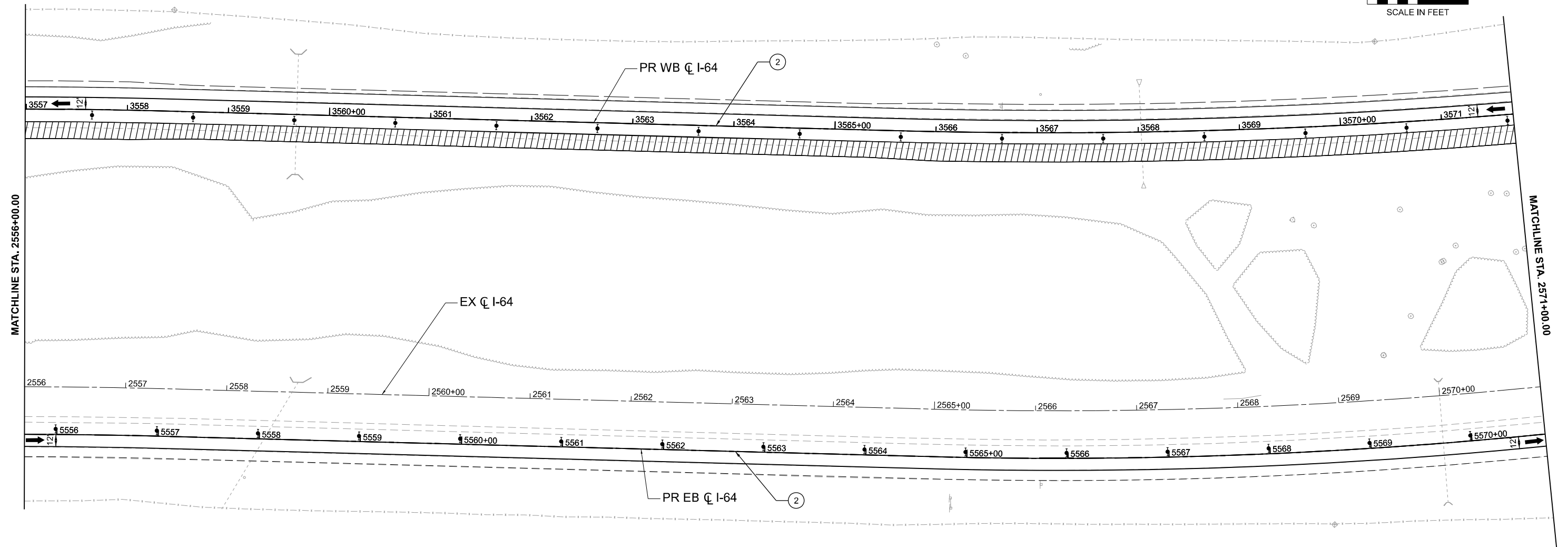
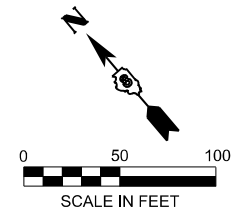
USER NAME = SMaxwell	DESIGNED - TNS	REVISED -
	DRAWN - TNS	REVISED -
	CHECKED - SDM	REVISED -
PLOT DATE = 5/4/2026	DATE - 5/6/2026	REVISED -

**STATE OF ILLINOIS
DEPARTMENT OF TRANSPORTATION**

**MAINTENANCE OF TRAFFIC - STAGE 1
I-64**

SCALE: 1"=50' SHEET 12 OF 37 SHEETS STA. 2541+00.00 TO STA. 2556+00.00

F.A.I. RTE.	SECTION	COUNTY	TOTAL SHEETS	SHEET NO.
64	95-(3,4)RS-2	WASHINGTON	775	247
CONTRACT NO. 76M95				
ILLINOIS FED. AID PROJECT				



LEGEND

- WORK AREA
- SHOULDER IMPROVEMENTS
- DIRECTION OF TRAFFIC
- TEMPORARY CONCRETE BARRIER
- DIRECTIONAL INDICATOR BARRICADE (WITH STEADY BURN MONODIRECTIONAL LIGHT)
- DRUMS (WITH STEADY BURN MONODIRECTIONAL LIGHTS ON TAPER)
- TYPE III BARRICADE
- IMPACT ATTENUATOR
- ① TEMPORARY PAVEMENT MARKING - LINE 6" - PAINT (SOLID WHITE)
- ② TEMPORARY PAVEMENT MARKING - LINE 6" - PAINT (SOLID YELLOW)
- ③ TEMPORARY PAVEMENT MARKING - LINE 8" - PAINT (DOTTED - 9' SKIP 3' DASH)
- ④ TEMPORARY PAVEMENT MARKING - LINE 6" - PAINT (SKIP DASH WHITE - 30 SKIP 10 DASH)
- ⑤ TEMPORARY PAVEMENT MARKING - LINE 24" - PAINT (SOLID WHITE)
- ⑥ TEMPORARY PAVEMENT MARKING LETTERS AND SYMBOLS - PAINT (SOLID WHITE)

MODEL: I64CI - Plan 13 [Sheet]
FILE NAME: c:\pwworking\qei\des-pw\01\sean_maxwell\dms2488\I64I64M95_sht_MOT_Stage_1_QEI.dgn



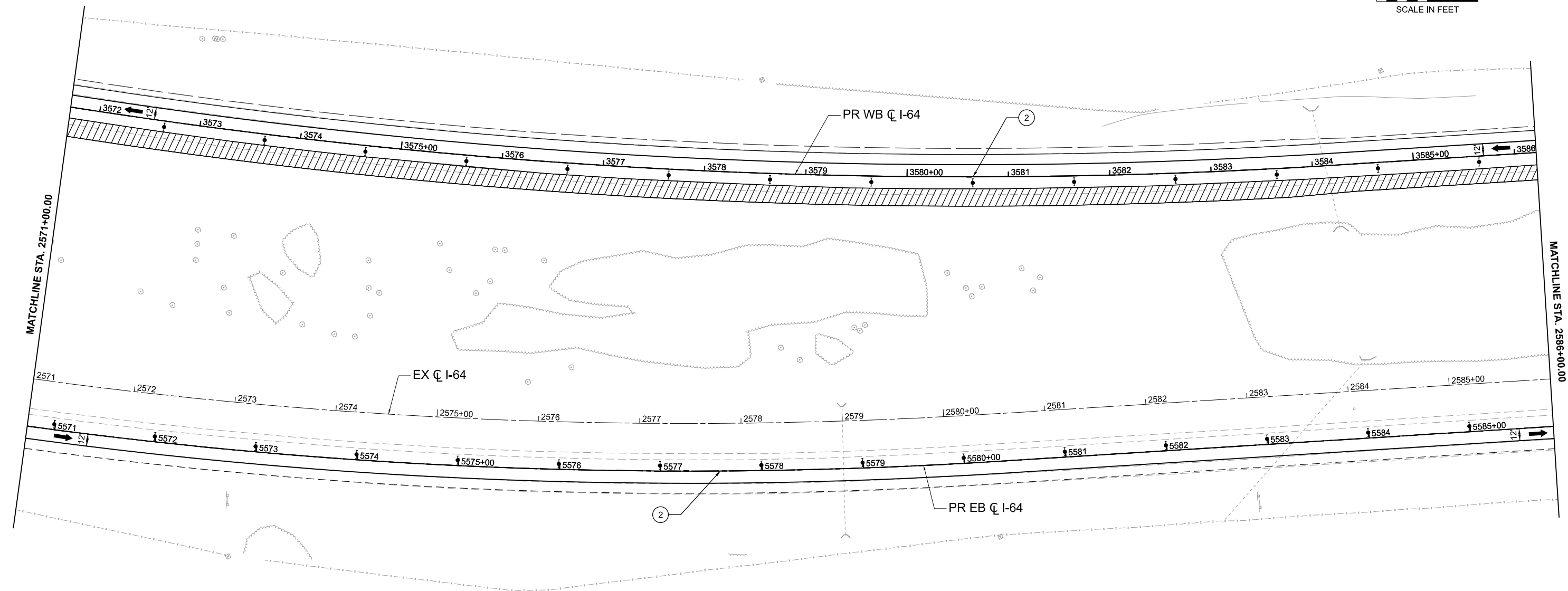
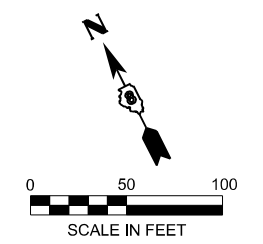
USER NAME = SMaxwell	DESIGNED - TNS	REVISED -
	DRAWN - TNS	REVISED -
	CHECKED - SDM	REVISED -
PLOT DATE = 5/4/2026	DATE - 5/6/2026	REVISED -

**STATE OF ILLINOIS
DEPARTMENT OF TRANSPORTATION**

**MAINTENANCE OF TRAFFIC - STAGE 1
I-64**









SCALE: 1"=50' SHEET 13 OF 37 SHEETS STA. 2556+00.00 TO STA. 2571+00.00

F.A.I. RTE.	SECTION	COUNTY	TOTAL SHEETS	SHEET NO.
64	95-(3,4)RS-2	WASHINGTON	775	248
CONTRACT NO. 76M95				
ILLINOIS FED. AID PROJECT				



MODEL: I64CI - Plan 14 (Sheet)
 FILE NAME: c:\pwworking\qei\des-pw\01\sean_maxwell\dms02488\I64I64M95_sht_MOT_Stage_1_QEI.dgn

LEGEND

- | | |
|--|---|
|  WORK AREA |  IMPACT ATTENUATOR |
|  SHOULDER IMPROVEMENTS | ① TEMPORARY PAVEMENT MARKING - LINE 6" - PAINT (SOLID WHITE) |
|  DIRECTION OF TRAFFIC | ② TEMPORARY PAVEMENT MARKING - LINE 6" - PAINT (SOLID YELLOW) |
|  TEMPORARY CONCRETE BARRIER | ③ TEMPORARY PAVEMENT MARKING - LINE 8" - PAINT (DOTTED - 9' SKIP 3' DASH) |
|  DIRECTIONAL INDICATOR BARRICADE (WITH STEADY BURN MONODIRECTIONAL LIGHT) | ④ TEMPORARY PAVEMENT MARKING - LINE 6" - PAINT (SKIP DASH WHITE - 30 SKIP 10 DASH) |
|  DRUMS (WITH STEADY BURN MONODIRECTIONAL LIGHTS ON TAPER) | ⑤ TEMPORARY PAVEMENT MARKING - LINE 24" - PAINT (SOLID WHITE) |
|  TYPE III BARRICADE | ⑥ TEMPORARY PAVEMENT MARKING LETTERS AND SYMBOLS - PAINT (SOLID WHITE) |

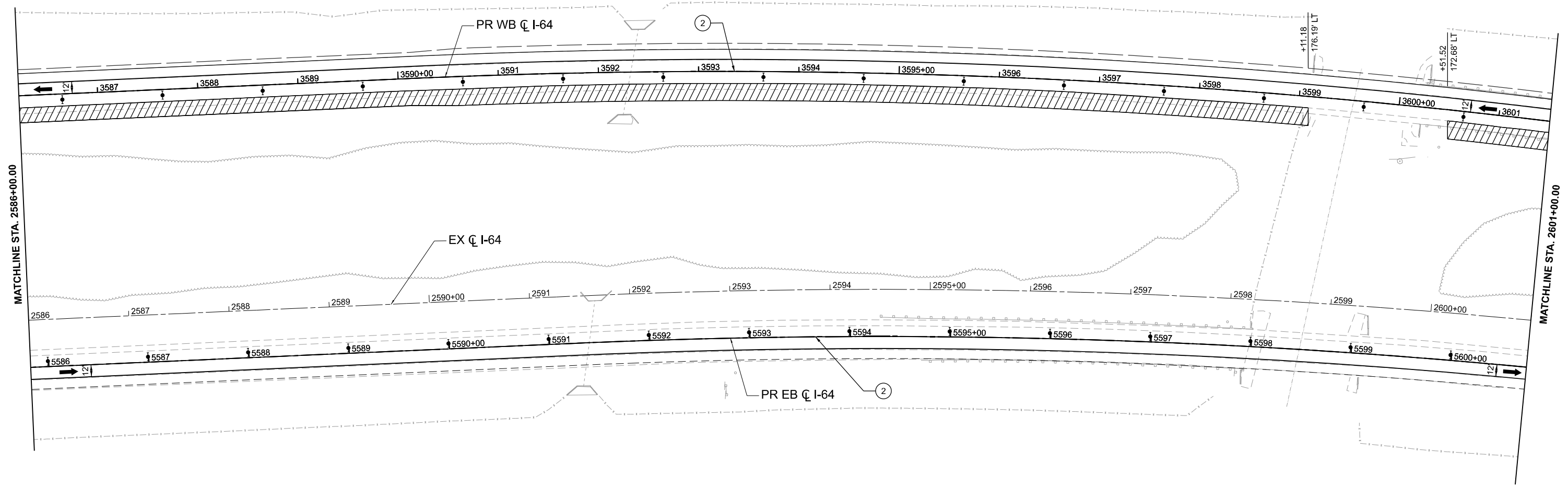
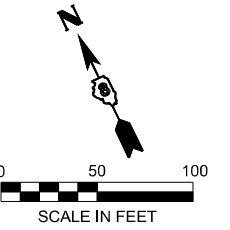


USER NAME = SMaxwell	DESIGNED - TNS	REVISED -
	DRAWN - TNS	REVISED -
	CHECKED - SDM	REVISED -
PLOT DATE = 5/4/2026	DATE - 5/6/2026	REVISED -









**STATE OF ILLINOIS
DEPARTMENT OF TRANSPORTATION**

MAINTENANCE OF TRAFFIC - STAGE 1			
I-64			
SCALE: 1"=50'	SHEET 14	OF 37 SHEETS	STA. 2571+00.00 TO STA. 2586+00.00

F.A.I. RTE.	SECTION	COUNTY	TOTAL SHEETS	SHEET NO.
64	95-(3,4)RS-2	WASHINGTON	775	249
CONTRACT NO. 76M95				
ILLINOIS FED. AID PROJECT				



LEGEND

- | | |
|--|---|
|  WORK AREA |  IMPACT ATTENUATOR |
|  SHOULDER IMPROVEMENTS | ① TEMPORARY PAVEMENT MARKING - LINE 6" - PAINT (SOLID WHITE) |
|  DIRECTION OF TRAFFIC | ② TEMPORARY PAVEMENT MARKING - LINE 6" - PAINT (SOLID YELLOW) |
|  TEMPORARY CONCRETE BARRIER | ③ TEMPORARY PAVEMENT MARKING - LINE 8" - PAINT (DOTTED - 9' SKIP 3' DASH) |
|  DIRECTIONAL INDICATOR BARRICADE (WITH STEADY BURN MONODIRECTIONAL LIGHT) | ④ TEMPORARY PAVEMENT MARKING - LINE 6" - PAINT (SKIP DASH WHITE - 30 SKIP 10 DASH) |
|  DRUMS (WITH STEADY BURN MONODIRECTIONAL LIGHTS ON TAPER) | ⑤ TEMPORARY PAVEMENT MARKING - LINE 24" - PAINT (SOLID WHITE) |
|  TYPE III BARRICADE | ⑥ TEMPORARY PAVEMENT MARKING LETTERS AND SYMBOLS - PAINT (SOLID WHITE) |

MODEL: I64CI - Plan 15 (Sheet)
FILE NAME: c:\pwworking\qieg\pvc-01\sean_maxwell\dms2488\I64CI\I64CI_Sht_MOT_Stage_1_QEI.dgn



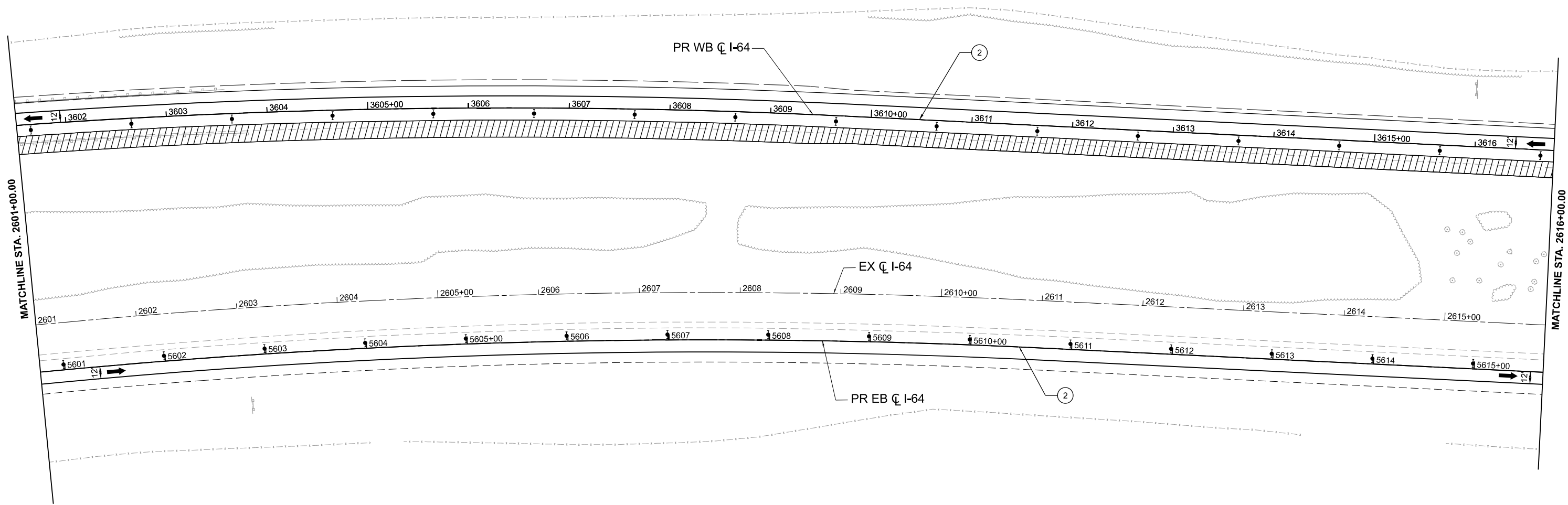
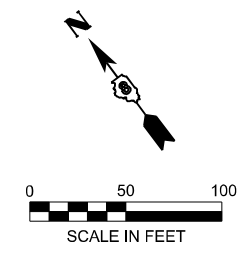
USER NAME = SMaxwell	DESIGNED - TNS	REVISED -
	DRAWN - TNS	REVISED -
	CHECKED - SDM	REVISED -
PLOT DATE = 5/4/2026	DATE - 5/6/2026	REVISED -

**STATE OF ILLINOIS
DEPARTMENT OF TRANSPORTATION**

**MAINTENANCE OF TRAFFIC - STAGE 1
I-64**

SCALE: 1"=50' SHEET 15 OF 37 SHEETS STA. 2586+00.00 TO STA. 2601+00.00

F.A.I. RTE.	SECTION	COUNTY	TOTAL SHEETS	SHEET NO.
64	95-(3,4)RS-2	WASHINGTON	775	250
CONTRACT NO. 76M95				
ILLINOIS FED. AID PROJECT				



LEGEND

- WORK AREA
- SHOULDER IMPROVEMENTS
- DIRECTION OF TRAFFIC
- TEMPORARY CONCRETE BARRIER
- DIRECTIONAL INDICATOR BARRICADE (WITH STEADY BURN MONODIRECTIONAL LIGHT)
- DRUMS (WITH STEADY BURN MONODIRECTIONAL LIGHTS ON TAPER)
- TYPE III BARRICADE
- IMPACT ATTENUATOR
- TEMPORARY PAVEMENT MARKING - LINE 6" - PAINT (SOLID WHITE)
- TEMPORARY PAVEMENT MARKING - LINE 6" - PAINT (SOLID YELLOW)
- TEMPORARY PAVEMENT MARKING - LINE 8" - PAINT (DOTTED - 9' SKIP 3' DASH)
- TEMPORARY PAVEMENT MARKING - LINE 6" - PAINT (SKIP DASH WHITE - 30 SKIP 10 DASH)
- TEMPORARY PAVEMENT MARKING - LINE 24" - PAINT (SOLID WHITE)
- TEMPORARY PAVEMENT MARKING LETTERS AND SYMBOLS - PAINT (SOLID WHITE)

MODEL: I64CI - Plan 16 [Sheet]
 FILE NAME: c:\pwworking\qei\des-pw\01\sean_maxwell\dms02488\I64I64M95_sht_MOT_Stage_1_QEI.dgn



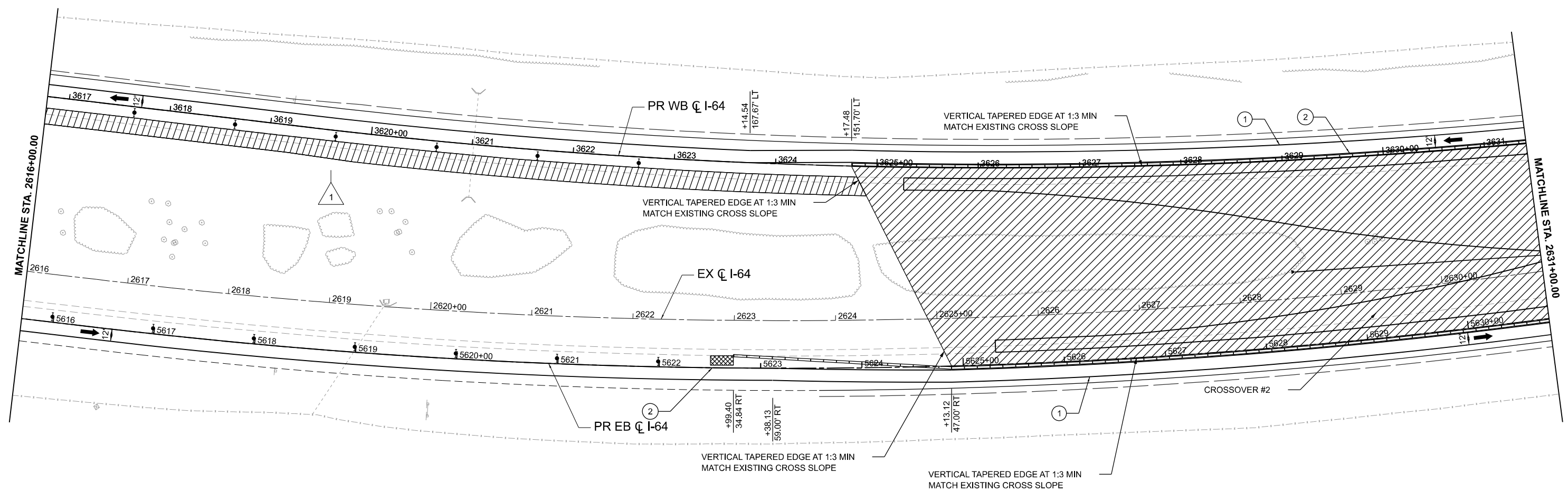
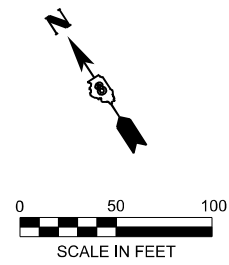
USER NAME = SMaxwell	DESIGNED - TNS	REVISED -
	DRAWN - TNS	REVISED -
	CHECKED - SDM	REVISED -
PLOT DATE = 5/4/2026	DATE - 5/6/2026	REVISED -

**STATE OF ILLINOIS
DEPARTMENT OF TRANSPORTATION**

**MAINTENANCE OF TRAFFIC - STAGE 1
I-64**

SCALE: 1"=50' SHEET 16 OF 37 SHEETS STA. 2601+00.00 TO STA. 2616+00.00

F.A.I. RTE.	SECTION	COUNTY	TOTAL SHEETS	SHEET NO.
64	95-(3,4)RS-2	WASHINGTON	775	251
CONTRACT NO. 76M95				
ILLINOIS FED. AID PROJECT				



LEGEND

- WORK AREA
- SHOULDER IMPROVEMENTS
- DIRECTION OF TRAFFIC
- TEMPORARY CONCRETE BARRIER
- DIRECTIONAL INDICATOR BARRICADE (WITH STEADY BURN MONODIRECTIONAL LIGHT)
- DRUMS (WITH STEADY BURN MONODIRECTIONAL LIGHTS ON TAPER)
- TYPE III BARRICADE
- IMPACT ATTENUATOR
- TEMPORARY PAVEMENT MARKING - LINE 6" - PAINT (SOLID WHITE)
- TEMPORARY PAVEMENT MARKING - LINE 6" - PAINT (SOLID YELLOW)
- TEMPORARY PAVEMENT MARKING - LINE 8" - PAINT (DOTTED - 9' SKIP 3' DASH)
- TEMPORARY PAVEMENT MARKING - LINE 6" - PAINT (SKIP DASH WHITE - 30 SKIP 10 DASH)
- TEMPORARY PAVEMENT MARKING - LINE 24" - PAINT (SOLID WHITE)
- TEMPORARY PAVEMENT MARKING LETTERS AND SYMBOLS - PAINT (SOLID WHITE)

MODEL: I64CI - Plan 17 (Sheet)
 FILE NAME: c:\pwworking\qei\des-pw-01\sean_maxwell\dms02488\I64CI\I64CI_Sht_1_MOT_Stage_1_QEI.dgn



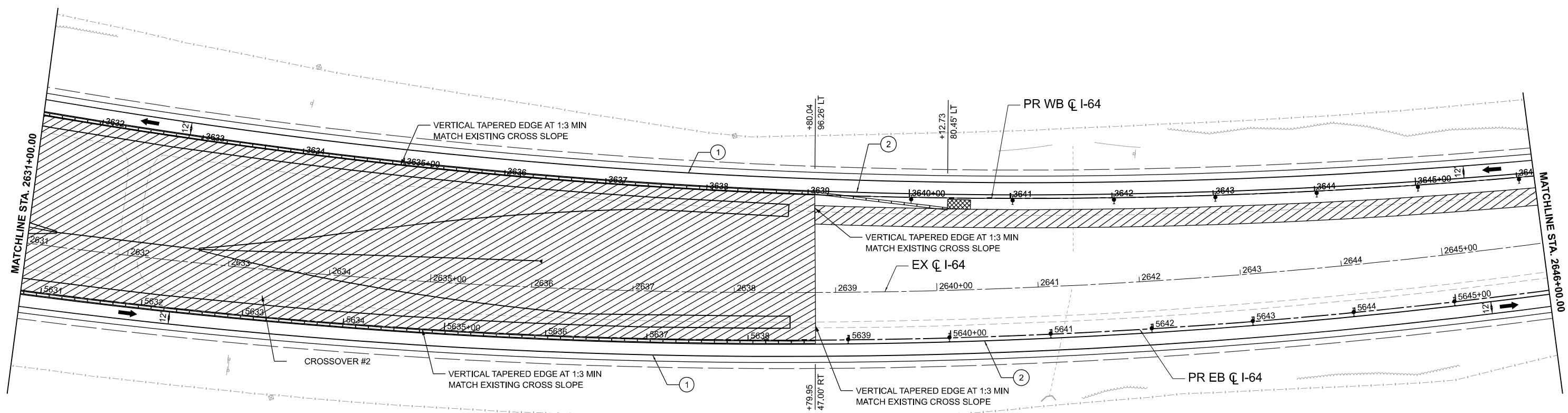
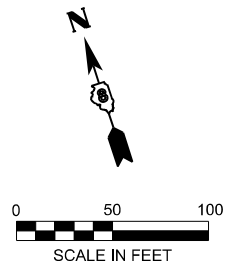
USER NAME = SMaxwell	DESIGNED - TNS	REVISED -
	DRAWN - TNS	REVISED -
	CHECKED - SDM	REVISED -
PLOT DATE = 5/4/2026	DATE - 5/6/2026	REVISED -

**STATE OF ILLINOIS
DEPARTMENT OF TRANSPORTATION**

**MAINTENANCE OF TRAFFIC - STAGE 1
I-64**

SCALE: 1"=50' SHEET 17 OF 37 SHEETS STA. 2616+00.00 TO STA. 2631+00.00

F.A.I. RTE.	SECTION	COUNTY	TOTAL SHEETS	SHEET NO.
64	95-(3,4)RS-2	WASHINGTON	775	252
CONTRACT NO. 76M95				
ILLINOIS FED. AID PROJECT				



LEGEND

- WORK AREA
- SHOULDER IMPROVEMENTS
- DIRECTION OF TRAFFIC
- TEMPORARY CONCRETE BARRIER
- DIRECTIONAL INDICATOR BARRICADE (WITH STEADY BURN MONODIRECTIONAL LIGHT)
- DRUMS (WITH STEADY BURN MONODIRECTIONAL LIGHTS ON TAPER)
- TYPE III BARRICADE
- IMPACT ATTENUATOR
- TEMPORARY PAVEMENT MARKING - LINE 6" - PAINT (SOLID WHITE)
- TEMPORARY PAVEMENT MARKING - LINE 6" - PAINT (SOLID YELLOW)
- TEMPORARY PAVEMENT MARKING - LINE 8" - PAINT (DOTTED - 9' SKIP 3' DASH)
- TEMPORARY PAVEMENT MARKING - LINE 6" - PAINT (SKIP DASH WHITE - 30 SKIP 10 DASH)
- TEMPORARY PAVEMENT MARKING - LINE 24" - PAINT (SOLID WHITE)
- TEMPORARY PAVEMENT MARKING LETTERS AND SYMBOLS - PAINT (SOLID WHITE)

MODEL: I64CI - Plan 18 (Sheet)
 FILE NAME: c:\pwworking\qei\des-pw\01\sean_maxwell\dm\2488\I64\I64M95_sht_MOT_Stage_1_QEI.dgn



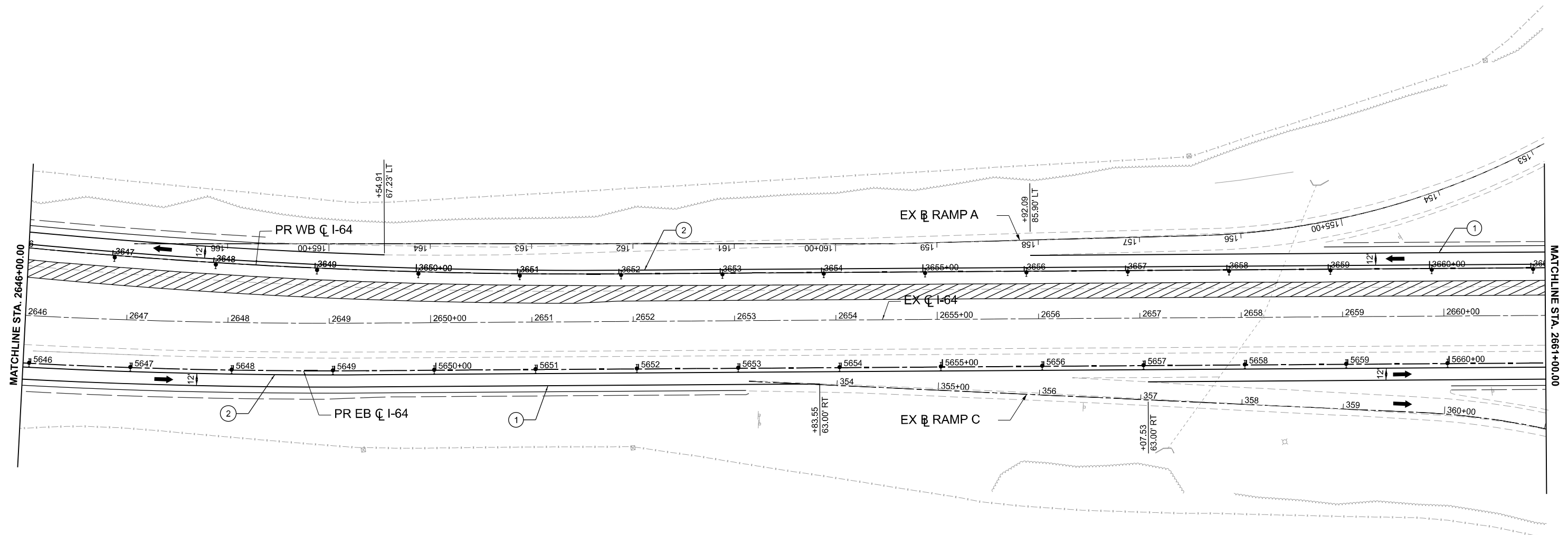
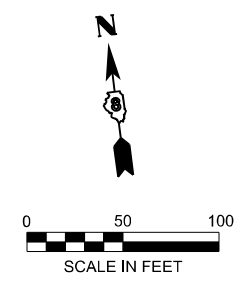
USER NAME = SMaxwell	DESIGNED - TNS	REVISED -
	DRAWN - TNS	REVISED -
	CHECKED - SDM	REVISED -
PLOT DATE = 5/4/2026	DATE - 5/6/2026	REVISED -

**STATE OF ILLINOIS
DEPARTMENT OF TRANSPORTATION**

**MAINTENANCE OF TRAFFIC - STAGE 1
I-64**

SCALE: 1"=50' SHEET 18 OF 37 SHEETS STA. 2631+00.00 TO STA. 2646+00.00

F.A.I. RTE.	SECTION	COUNTY	TOTAL SHEETS	SHEET NO.
64	95-(3,4)RS-2	WASHINGTON	775	253
CONTRACT NO. 76M95				
ILLINOIS FED. AID PROJECT				



LEGEND

- WORK AREA
- SHOULDER IMPROVEMENTS
- DIRECTION OF TRAFFIC
- TEMPORARY CONCRETE BARRIER
- DIRECTIONAL INDICATOR BARRICADE (WITH STEADY BURN MONODIRECTIONAL LIGHT)
- DRUMS (WITH STEADY BURN MONODIRECTIONAL LIGHTS ON TAPER)
- TYPE III BARRICADE
- IMPACT ATTENUATOR
- ① TEMPORARY PAVEMENT MARKING - LINE 6" - PAINT (SOLID WHITE)
- ② TEMPORARY PAVEMENT MARKING - LINE 6" - PAINT (SOLID YELLOW)
- ③ TEMPORARY PAVEMENT MARKING - LINE 8" - PAINT (DOTTED - 9' SKIP 3' DASH)
- ④ TEMPORARY PAVEMENT MARKING - LINE 6" - PAINT (SKIP DASH WHITE - 30 SKIP 10 DASH)
- ⑤ TEMPORARY PAVEMENT MARKING - LINE 24" - PAINT (SOLID WHITE)
- ⑥ TEMPORARY PAVEMENT MARKING LETTERS AND SYMBOLS - PAINT (SOLID WHITE)

MODEL: I64CI - Plan 19 [Sheet]
FILE NAME: c:\pwworking\qei\des-pw\01\sean_maxwell\dms2488\I64M95_sht_NOT_Stage_1_QEI.dgn



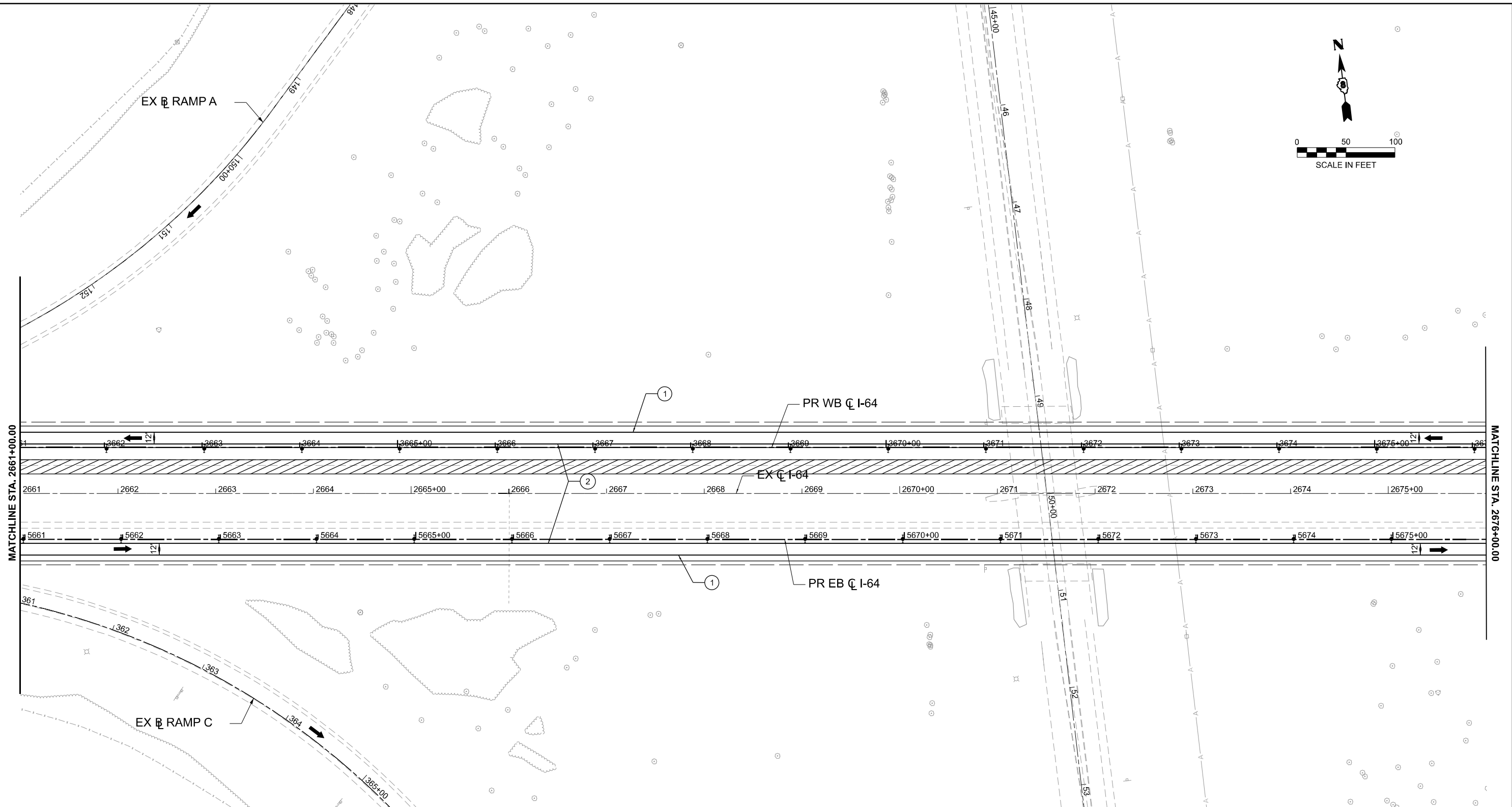
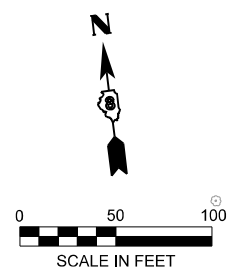
USER NAME = SMaxwell	DESIGNED - TNS	REVISED -
	DRAWN - TNS	REVISED -
	CHECKED - SDM	REVISED -
PLOT DATE = 5/4/2026	DATE - 5/6/2026	REVISED -

**STATE OF ILLINOIS
DEPARTMENT OF TRANSPORTATION**

**MAINTENANCE OF TRAFFIC - STAGE 1
I-64**

SCALE: 1"=50' SHEET 19 OF 37 SHEETS STA. 2646+00.00 TO STA. 2661+00.00

F.A.I. RTE.	SECTION	COUNTY	TOTAL SHEETS	SHEET NO.
64	95-(3,4)RS-2	WASHINGTON	775	254
CONTRACT NO. 76M95				
ILLINOIS FED. AID PROJECT				



LEGEND	
	WORK AREA
	SHOULDER IMPROVEMENTS
	DIRECTION OF TRAFFIC
	TEMPORARY CONCRETE BARRIER
	DIRECTIONAL INDICATOR BARRICADE (WITH STEADY BURN MONODIRECTIONAL LIGHT)
	DRUMS (WITH STEADY BURN MONODIRECTIONAL LIGHTS ON TAPER)
	TYPE III BARRICADE
	IMPACT ATTENUATOR
①	TEMPORARY PAVEMENT MARKING - LINE 6" - PAINT (SOLID WHITE)
②	TEMPORARY PAVEMENT MARKING - LINE 6" - PAINT (SOLID YELLOW)
③	TEMPORARY PAVEMENT MARKING - LINE 8" - PAINT (DOTTED - 9' SKIP 3' DASH)
④	TEMPORARY PAVEMENT MARKING - LINE 6" - PAINT (SKIP DASH WHITE - 30 SKIP 10 DASH)
⑤	TEMPORARY PAVEMENT MARKING - LINE 24" - PAINT (SOLID WHITE)
⑥	TEMPORARY PAVEMENT MARKING LETTERS AND SYMBOLS - PAINT (SOLID WHITE)

MODEL: I64CI - Plan 210 [Sheet]
 FILE NAME: c:\pwworking\qei\des-pw-01\sean_maxwell\dm52488\I64CI\I64CI_Sht_1_MOT_Stage_1_QEI.dgn

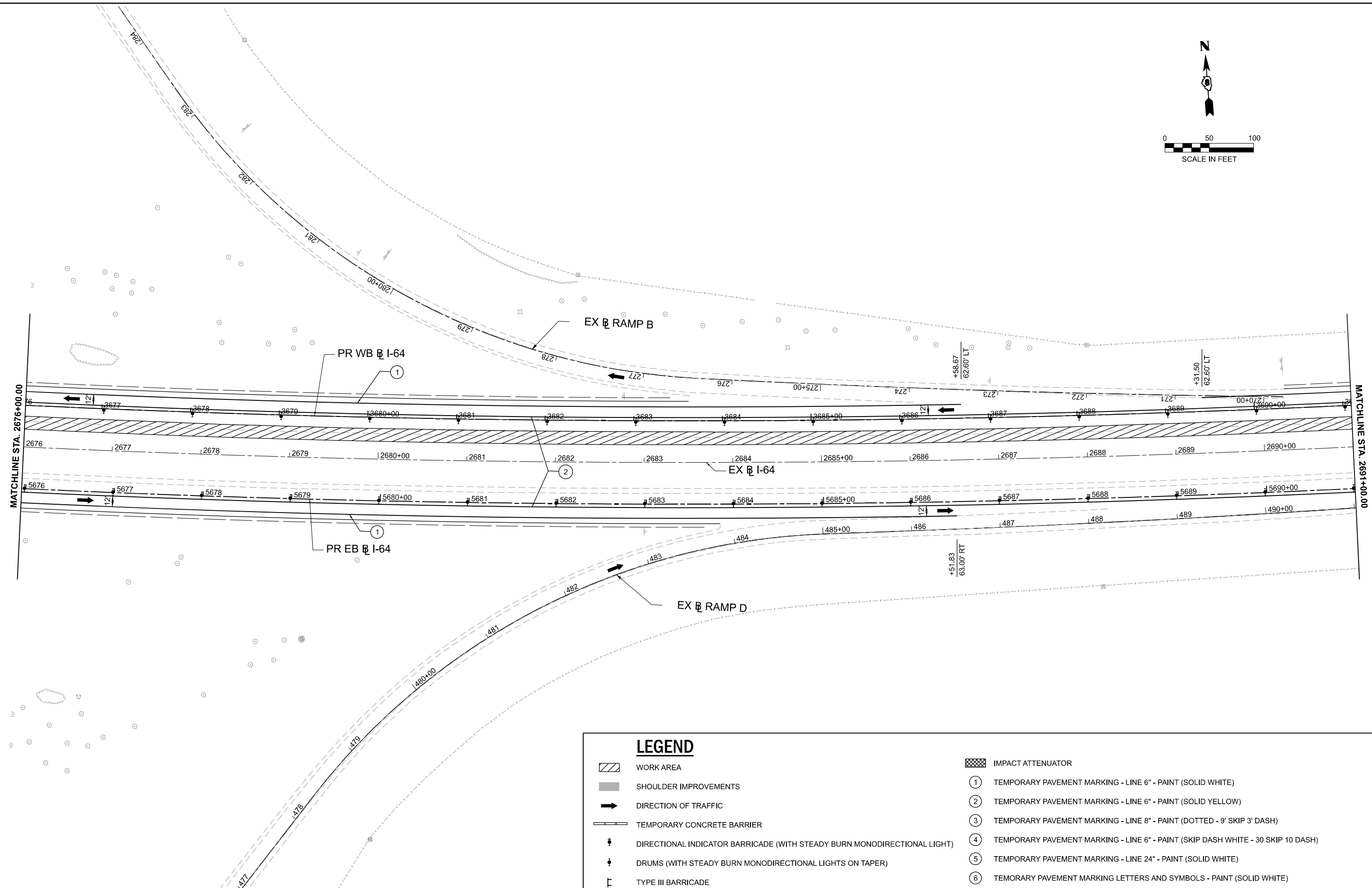
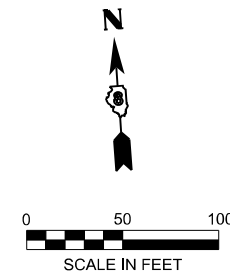
 QUIGG ENGINEERING INC	USER NAME = TOverton	DESIGNED - TNS	REVISED -
		DRAWN - TNS	REVISED -
		CHECKED - SDM	REVISED -
	PLOT DATE = 5/5/2026	DATE - 5/6/2026	REVISED -

STATE OF ILLINOIS
DEPARTMENT OF TRANSPORTATION

MAINTENANCE OF TRAFFIC - STAGE 1
I-64

SCALE: 1"=50' SHEET 20 OF 37 SHEETS STA. 2661+00.00 TO STA. 2676+00.00

F.A.I. RTE.	SECTION	COUNTY	TOTAL SHEETS	SHEET NO.
64	95-(3,4)RS-2	WASHINGTON	775	255
CONTRACT NO. 76M95				
ILLINOIS FED. AID PROJECT				



LEGEND	
	WORK AREA
	SHOULDER IMPROVEMENTS
	DIRECTION OF TRAFFIC
	TEMPORARY CONCRETE BARRIER
	DIRECTIONAL INDICATOR BARRICADE (WITH STEADY BURN MONODIRECTIONAL LIGHT)
	DRUMS (WITH STEADY BURN MONODIRECTIONAL LIGHTS ON TAPER)
	TYPE III BARRICADE
	IMPACT ATTENUATOR
①	TEMPORARY PAVEMENT MARKING - LINE 6" - PAINT (SOLID WHITE)
②	TEMPORARY PAVEMENT MARKING - LINE 6" - PAINT (SOLID YELLOW)
③	TEMPORARY PAVEMENT MARKING - LINE 8" - PAINT (DOTTED - 9' SKIP 3' DASH)
④	TEMPORARY PAVEMENT MARKING - LINE 6" - PAINT (SKIP DASH WHITE - 30 SKIP 10 DASH)
⑤	TEMPORARY PAVEMENT MARKING - LINE 24" - PAINT (SOLID WHITE)
⑥	TEMPORARY PAVEMENT MARKING LETTERS AND SYMBOLS - PAINT (SOLID WHITE)

MODEL: I64CI - Plan 21 [Sheet]
 FILE NAME: c:\pwworking\qei\des-pw-01\sean_maxwell\dms02488\I64R95_sht_MOT_Stage_1_QEI.dgn

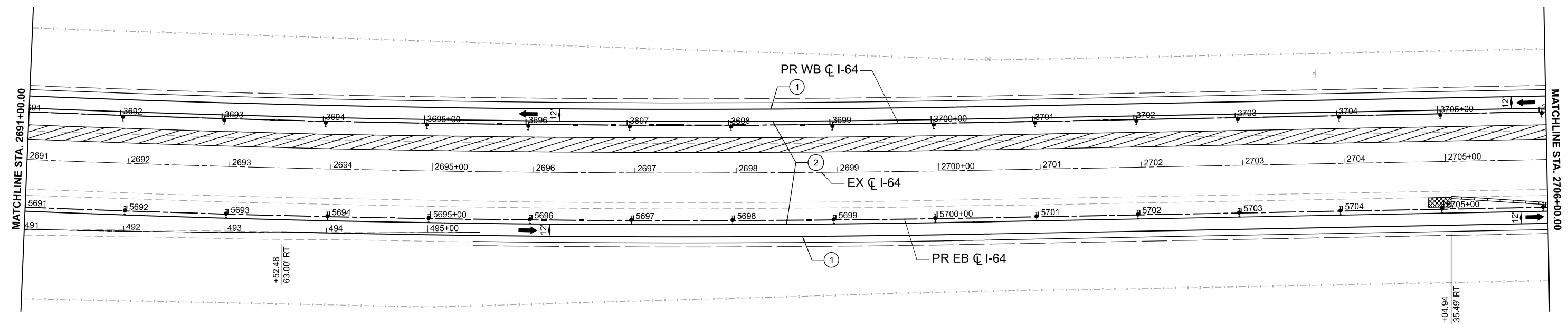
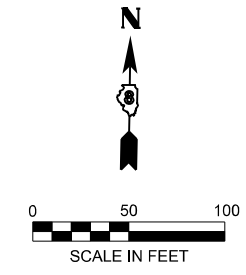


USER NAME = TOverton	DESIGNED - TNS	REVISED -
	DRAWN - TNS	REVISED -
	CHECKED - SDM	REVISED -
PLOT DATE = 5/5/2026	DATE - 5/6/2026	REVISED -

STATE OF ILLINOIS
DEPARTMENT OF TRANSPORTATION

MAINTENANCE OF TRAFFIC - STAGE 1			
I-64			
SCALE: 1"=50'	SHEET 21	OF 37 SHEETS	STA. 2676+00.00 TO STA. 2691+00.00

F.A.I. RTE.	SECTION	COUNTY	TOTAL SHEETS	SHEET NO.
64	95-(3,4)RS-2	WASHINGTON	775	256
CONTRACT NO. 76M95				
ILLINOIS FED. AID PROJECT				



LEGEND

- WORK AREA
- SHOULDER IMPROVEMENTS
- DIRECTION OF TRAFFIC
- TEMPORARY CONCRETE BARRIER
- DIRECTIONAL INDICATOR BARRICADE (WITH STEADY BURN MONODIRECTIONAL LIGHT)
- DRUMS (WITH STEADY BURN MONODIRECTIONAL LIGHTS ON TAPER)
- TYPE III BARRICADE
- IMPACT ATTENUATOR
- TEMPORARY PAVEMENT MARKING - LINE 6" - PAINT (SOLID WHITE)
- TEMPORARY PAVEMENT MARKING - LINE 6" - PAINT (SOLID YELLOW)
- TEMPORARY PAVEMENT MARKING - LINE 8" - PAINT (DOTTED - 9' SKIP 3' DASH)
- TEMPORARY PAVEMENT MARKING - LINE 6" - PAINT (SKIP DASH WHITE - 30 SKIP 10 DASH)
- TEMPORARY PAVEMENT MARKING - LINE 24" - PAINT (SOLID WHITE)
- TEMPORARY PAVEMENT MARKING LETTERS AND SYMBOLS - PAINT (SOLID WHITE)

MODEL: I64CI - Plan 22 [Sheet]
FILE NAME: c:\pwworking\qei\des-pw-01\sean_maxwell\dm52488\I64I64M95_sht_NOT_Stage_1_QEI.dgn



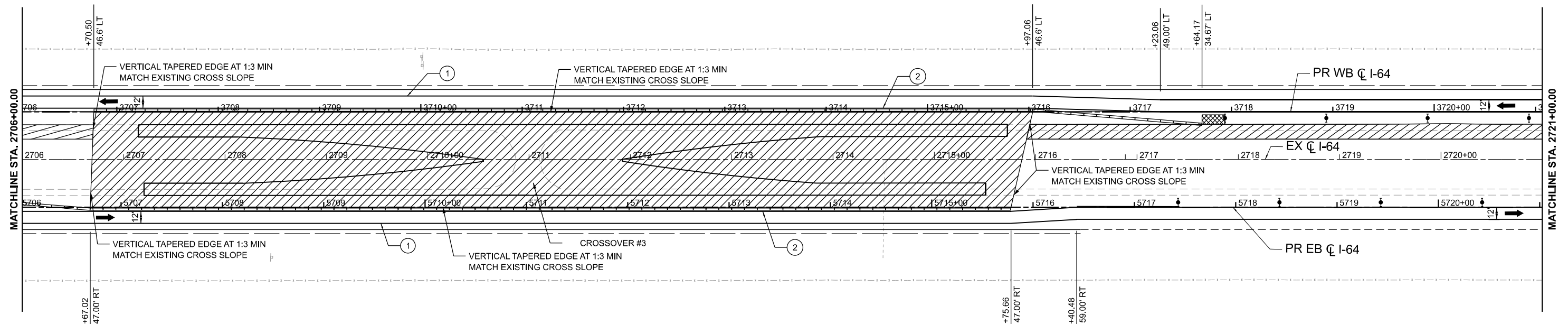
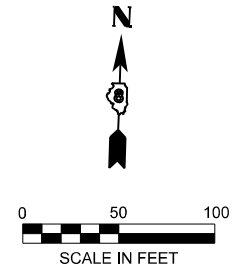
USER NAME = SMaxwell	DESIGNED - TNS	REVISED -
	DRAWN - TNS	REVISED -
	CHECKED - SDM	REVISED -
PLOT DATE = 5/4/2026	DATE - 5/6/2026	REVISED -

**STATE OF ILLINOIS
DEPARTMENT OF TRANSPORTATION**

**MAINTENANCE OF TRAFFIC - STAGE 1
I-64**

SCALE: 1"=50' SHEET 22 OF 37 SHEETS STA. 2691+00.00 TO STA. 2706+00.00

F.A.I. RTE.	SECTION	COUNTY	TOTAL SHEETS	SHEET NO.
64	95-(3,4)RS-2	WASHINGTON	775	257
CONTRACT NO. 76M95				
ILLINOIS FED. AID PROJECT				



LEGEND

- WORK AREA
- SHOULDER IMPROVEMENTS
- DIRECTION OF TRAFFIC
- TEMPORARY CONCRETE BARRIER
- DIRECTIONAL INDICATOR BARRICADE (WITH STEADY BURN MONODIRECTIONAL LIGHT)
- DRUMS (WITH STEADY BURN MONODIRECTIONAL LIGHTS ON TAPER)
- TYPE III BARRICADE
- IMPACT ATTENUATOR
- ① TEMPORARY PAVEMENT MARKING - LINE 6" - PAINT (SOLID WHITE)
- ② TEMPORARY PAVEMENT MARKING - LINE 6" - PAINT (SOLID YELLOW)
- ③ TEMPORARY PAVEMENT MARKING - LINE 8" - PAINT (DOTTED - 9' SKIP 3' DASH)
- ④ TEMPORARY PAVEMENT MARKING - LINE 6" - PAINT (SKIP DASH WHITE - 30 SKIP 10 DASH)
- ⑤ TEMPORARY PAVEMENT MARKING - LINE 24" - PAINT (SOLID WHITE)
- ⑥ TEMPORARY PAVEMENT MARKING LETTERS AND SYMBOLS - PAINT (SOLID WHITE)

MODEL: I64CI - Plan 23 [Sheet]
 FILE NAME: c:\pwworking\qei\des-pw\01\sean_maxwell\dms2488\I64I64M95_sht_MOT_Stage_1_QEI.dgn



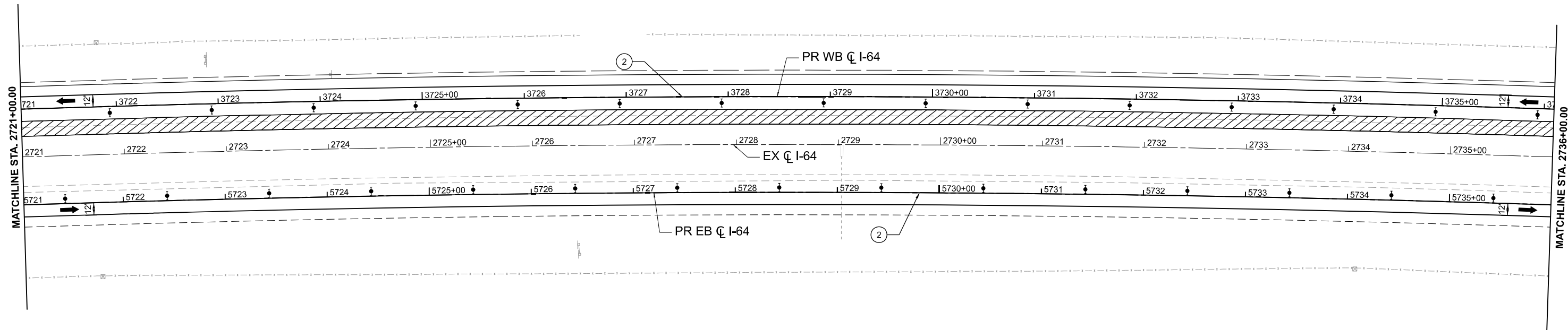
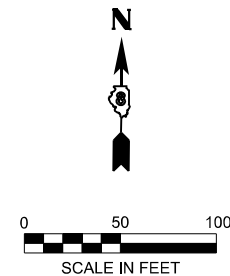
USER NAME = SMaxwell	DESIGNED - TNS	REVISED -
	DRAWN - TNS	REVISED -
	CHECKED - SDM	REVISED -
PLOT DATE = 5/4/2026	DATE - 5/6/2026	REVISED -

**STATE OF ILLINOIS
DEPARTMENT OF TRANSPORTATION**

**MAINTENANCE OF TRAFFIC - STAGE 1
I-64**









SCALE: 1"=50' SHEET 23 OF 37 SHEETS STA. 2706+00.00 TO STA. 2721+00.00

F.A.I. RTE.	SECTION	COUNTY	TOTAL SHEETS	SHEET NO.
64	95-(3,4)RS-2	WASHINGTON	775	258
CONTRACT NO. 76M95				
ILLINOIS FED. AID PROJECT				



MODEL: I64CI - Plan 24 [Sheet]
 FILE NAME: c:\pwworking\qei\des-pw\01\sean_maxwell\dms2488\I64I64M95_sht_MOT_Stage_1_QEI.dgn

LEGEND

- | | |
|--|---|
|  WORK AREA |  IMPACT ATTENUATOR |
|  SHOULDER IMPROVEMENTS | ① TEMPORARY PAVEMENT MARKING - LINE 6" - PAINT (SOLID WHITE) |
|  DIRECTION OF TRAFFIC | ② TEMPORARY PAVEMENT MARKING - LINE 6" - PAINT (SOLID YELLOW) |
|  TEMPORARY CONCRETE BARRIER | ③ TEMPORARY PAVEMENT MARKING - LINE 8" - PAINT (DOTTED - 9' SKIP 3' DASH) |
|  DIRECTIONAL INDICATOR BARRICADE (WITH STEADY BURN MONODIRECTIONAL LIGHT) | ④ TEMPORARY PAVEMENT MARKING - LINE 6" - PAINT (SKIP DASH WHITE - 30 SKIP 10 DASH) |
|  DRUMS (WITH STEADY BURN MONODIRECTIONAL LIGHTS ON TAPER) | ⑤ TEMPORARY PAVEMENT MARKING - LINE 24" - PAINT (SOLID WHITE) |
|  TYPE III BARRICADE | ⑥ TEMPORARY PAVEMENT MARKING LETTERS AND SYMBOLS - PAINT (SOLID WHITE) |

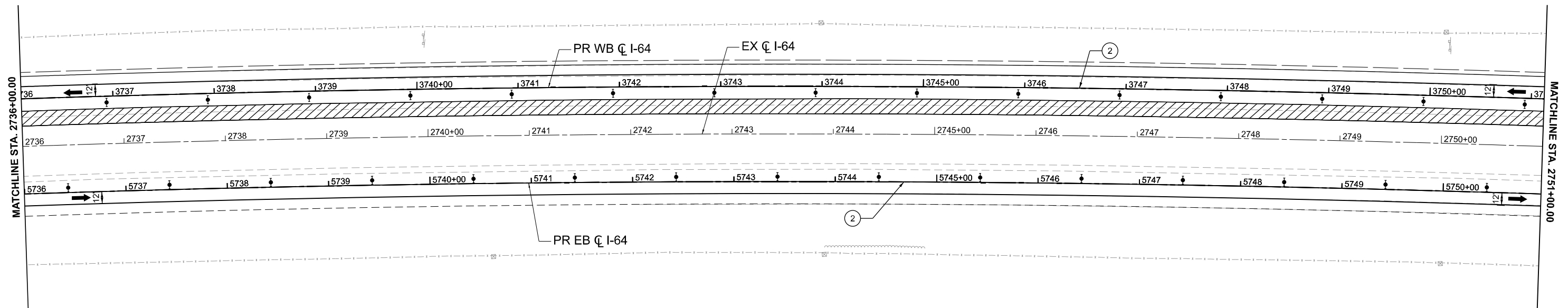
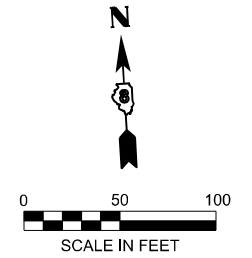


USER NAME = SMaxwell	DESIGNED - TNS	REVISED -
	DRAWN - TNS	REVISED -
	CHECKED - SDM	REVISED -
PLOT DATE = 5/4/2026	DATE - 5/6/2026	REVISED -

STATE OF ILLINOIS
DEPARTMENT OF TRANSPORTATION









MAINTENANCE OF TRAFFIC - STAGE 1
I-64
 SCALE: 1"=50' SHEET 24 OF 37 SHEETS STA. 2721+00.00 TO STA. 2736+00.00

F.A.I. RTE.	SECTION	COUNTY	TOTAL SHEETS	SHEET NO.
64	95-(3,4)RS-2	WASHINGTON	775	259
CONTRACT NO. 76M95				
ILLINOIS FED. AID PROJECT				



MODEL: I64CI - Plan 25 (Sheet)
 FILE NAME: c:\pwworking\qei\des-pw\01\sean_maxwell\dm\2488\I64\I64M95_sht_MOT_Stage_1_QEI.dgn

LEGEND

- | | |
|--|---|
|  WORK AREA |  IMPACT ATTENUATOR |
|  SHOULDER IMPROVEMENTS | ① TEMPORARY PAVEMENT MARKING - LINE 6" - PAINT (SOLID WHITE) |
|  DIRECTION OF TRAFFIC | ② TEMPORARY PAVEMENT MARKING - LINE 6" - PAINT (SOLID YELLOW) |
|  TEMPORARY CONCRETE BARRIER | ③ TEMPORARY PAVEMENT MARKING - LINE 8" - PAINT (DOTTED - 9' SKIP 3' DASH) |
|  DIRECTIONAL INDICATOR BARRICADE (WITH STEADY BURN MONODIRECTIONAL LIGHT) | ④ TEMPORARY PAVEMENT MARKING - LINE 6" - PAINT (SKIP DASH WHITE - 30 SKIP 10 DASH) |
|  DRUMS (WITH STEADY BURN MONODIRECTIONAL LIGHTS ON TAPER) | ⑤ TEMPORARY PAVEMENT MARKING - LINE 24" - PAINT (SOLID WHITE) |
|  TYPE III BARRICADE | ⑥ TEMPORARY PAVEMENT MARKING LETTERS AND SYMBOLS - PAINT (SOLID WHITE) |



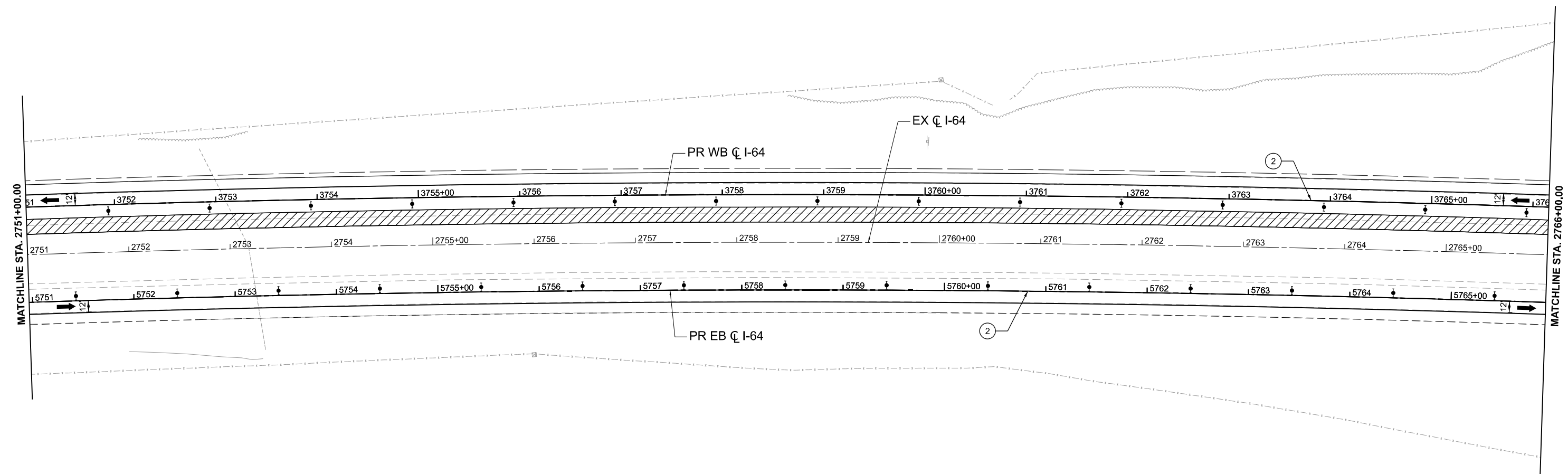
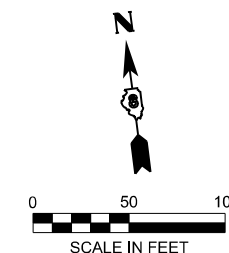
USER NAME = SMaxwell	DESIGNED - TNS	REVISED -
	DRAWN - TNS	REVISED -
	CHECKED - SDM	REVISED -
PLOT DATE = 5/4/2026	DATE - 5/6/2026	REVISED -

**STATE OF ILLINOIS
DEPARTMENT OF TRANSPORTATION**

**MAINTENANCE OF TRAFFIC - STAGE 1
I-64**









SCALE: 1"=50' SHEET 25 OF 37 SHEETS STA. 2736+00.00 TO STA. 2751+00.00

F.A.I. RTE.	SECTION	COUNTY	TOTAL SHEETS	SHEET NO.
64	95-(3,4)RS-2	WASHINGTON	775	260
CONTRACT NO. 76M95			ILLINOIS FED. AID PROJECT	



MODEL: I64CI - Plan 26 [Sheet]
 FILE NAME: c:\pwworking\qei\des-pw\01\sean_maxwell\dms2488\I64I64M95_sht_MOT_Stage_1_QEI.dgn

LEGEND

- | | |
|--|---|
|  WORK AREA |  IMPACT ATTENUATOR |
|  SHOULDER IMPROVEMENTS | ① TEMPORARY PAVEMENT MARKING - LINE 6" - PAINT (SOLID WHITE) |
|  DIRECTION OF TRAFFIC | ② TEMPORARY PAVEMENT MARKING - LINE 6" - PAINT (SOLID YELLOW) |
|  TEMPORARY CONCRETE BARRIER | ③ TEMPORARY PAVEMENT MARKING - LINE 8" - PAINT (DOTTED - 9' SKIP 3' DASH) |
|  DIRECTIONAL INDICATOR BARRICADE (WITH STEADY BURN MONODIRECTIONAL LIGHT) | ④ TEMPORARY PAVEMENT MARKING - LINE 6" - PAINT (SKIP DASH WHITE - 30 SKIP 10 DASH) |
|  DRUMS (WITH STEADY BURN MONODIRECTIONAL LIGHTS ON TAPER) | ⑤ TEMPORARY PAVEMENT MARKING - LINE 24" - PAINT (SOLID WHITE) |
|  TYPE III BARRICADE | ⑥ TEMPORARY PAVEMENT MARKING LETTERS AND SYMBOLS - PAINT (SOLID WHITE) |



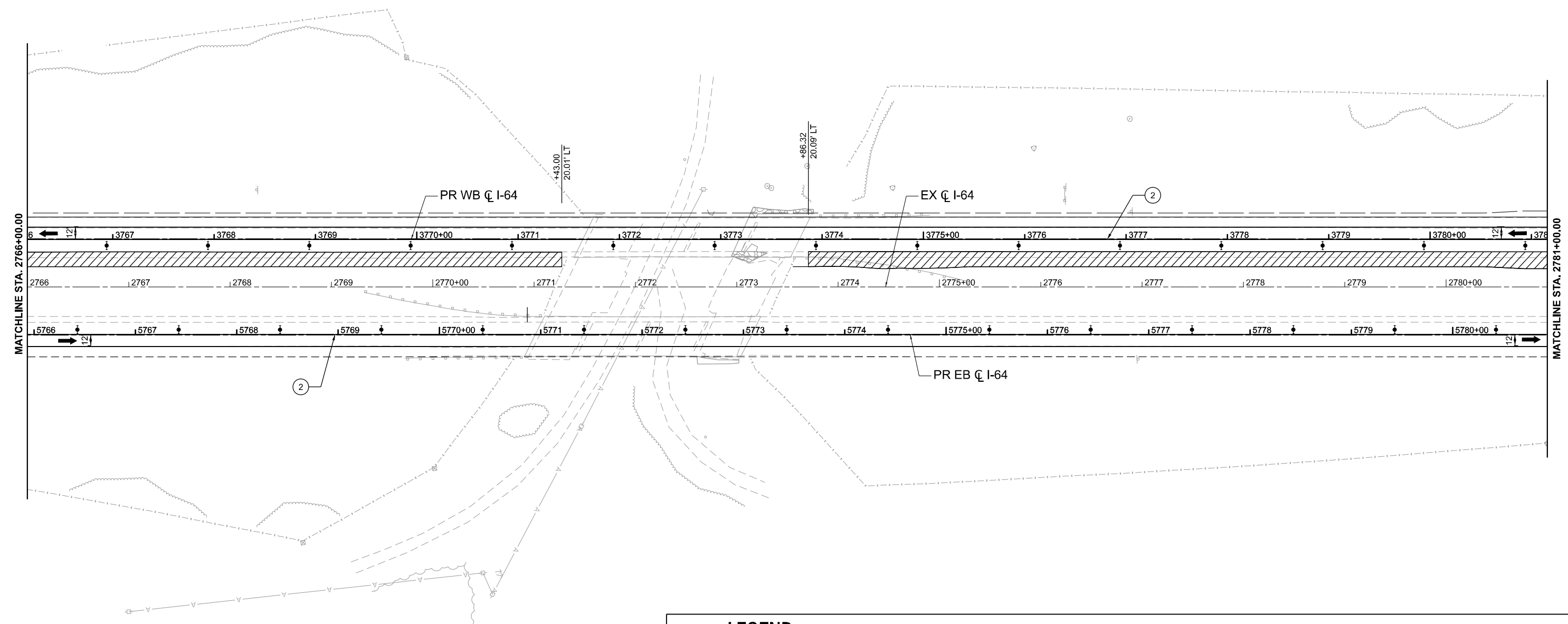
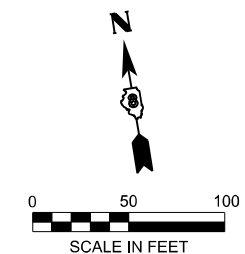
USER NAME = SMaxwell	DESIGNED - TNS	REVISED -
	DRAWN - TNS	REVISED -
	CHECKED - SDM	REVISED -
PLOT DATE = 5/4/2026	DATE - 5/6/2026	REVISED -

STATE OF ILLINOIS
DEPARTMENT OF TRANSPORTATION

MAINTENANCE OF TRAFFIC - STAGE 1
I-64

SCALE: 1"=50' SHEET 26 OF 37 SHEETS STA. 2751+00.00 TO STA. 2766+00.00

F.A.I. RTE.	SECTION	COUNTY	TOTAL SHEETS	SHEET NO.
64	95-(3,4)RS-2	WASHINGTON	775	261
CONTRACT NO. 76M95				
ILLINOIS FED. AID PROJECT				



LEGEND

- WORK AREA
- SHOULDER IMPROVEMENTS
- DIRECTION OF TRAFFIC
- TEMPORARY CONCRETE BARRIER
- DIRECTIONAL INDICATOR BARRICADE (WITH STEADY BURN MONODIRECTIONAL LIGHT)
- DRUMS (WITH STEADY BURN MONODIRECTIONAL LIGHTS ON TAPER)
- TYPE III BARRICADE
- IMPACT ATTENUATOR
- TEMPORARY PAVEMENT MARKING - LINE 6" - PAINT (SOLID WHITE)
- TEMPORARY PAVEMENT MARKING - LINE 6" - PAINT (SOLID YELLOW)
- TEMPORARY PAVEMENT MARKING - LINE 8" - PAINT (DOTTED - 9' SKIP 3' DASH)
- TEMPORARY PAVEMENT MARKING - LINE 6" - PAINT (SKIP DASH WHITE - 30 SKIP 10 DASH)
- TEMPORARY PAVEMENT MARKING - LINE 24" - PAINT (SOLID WHITE)
- TEMPORARY PAVEMENT MARKING LETTERS AND SYMBOLS - PAINT (SOLID WHITE)

MODEL: I64CI - Plan 27 (Sheet)
FILE NAME: c:\pwworking\qei\des-pw\01\sean_maxwell\dms2488\D676M95_sht_MOT_Stage_1_QEI.dgn



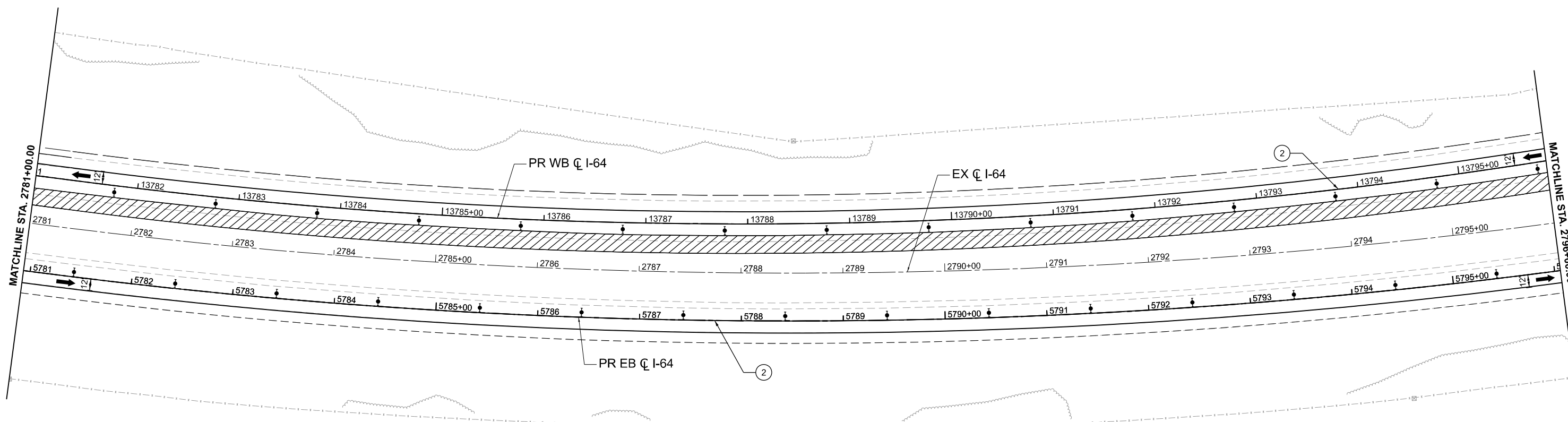
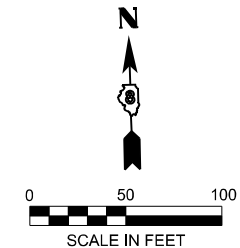
USER NAME = SMaxwell	DESIGNED - TNS	REVISED -
	DRAWN - TNS	REVISED -
	CHECKED - SDM	REVISED -
PLOT DATE = 5/4/2026	DATE - 5/6/2026	REVISED -

**STATE OF ILLINOIS
DEPARTMENT OF TRANSPORTATION**

**MAINTENANCE OF TRAFFIC - STAGE 1
I-64**

SCALE: 1"=50' SHEET 27 OF 37 SHEETS STA. 2766+00.00 TO STA. 2781+00.00

F.A.I. RTE.	SECTION	COUNTY	TOTAL SHEETS	SHEET NO.
64	95-(3,4)RS-2	WASHINGTON	775	262
CONTRACT NO. 76M95				
ILLINOIS FED. AID PROJECT				



MODEL: I64CI - Plan 28 (Sheet)
 FILE NAME: c:\pwworking\qei\des-pw\01\sean.maxwell\dms02488\I64I64M95_sht_MOT_Stage_1_QEI.dgn

LEGEND

- | | |
|--|--|
| WORK AREA | IMPACT ATTENUATOR |
| SHOULDER IMPROVEMENTS | ① TEMPORARY PAVEMENT MARKING - LINE 6" - PAINT (SOLID WHITE) |
| DIRECTION OF TRAFFIC | ② TEMPORARY PAVEMENT MARKING - LINE 6" - PAINT (SOLID YELLOW) |
| TEMPORARY CONCRETE BARRIER | ③ TEMPORARY PAVEMENT MARKING - LINE 8" - PAINT (DOTTED - 9' SKIP 3' DASH) |
| DIRECTIONAL INDICATOR BARRICADE (WITH STEADY BURN MONODIRECTIONAL LIGHT) | ④ TEMPORARY PAVEMENT MARKING - LINE 6" - PAINT (SKIP DASH WHITE - 30 SKIP 10 DASH) |
| DRUMS (WITH STEADY BURN MONODIRECTIONAL LIGHTS ON TAPER) | ⑤ TEMPORARY PAVEMENT MARKING - LINE 24" - PAINT (SOLID WHITE) |
| TYPE III BARRICADE | ⑥ TEMPORARY PAVEMENT MARKING LETTERS AND SYMBOLS - PAINT (SOLID WHITE) |



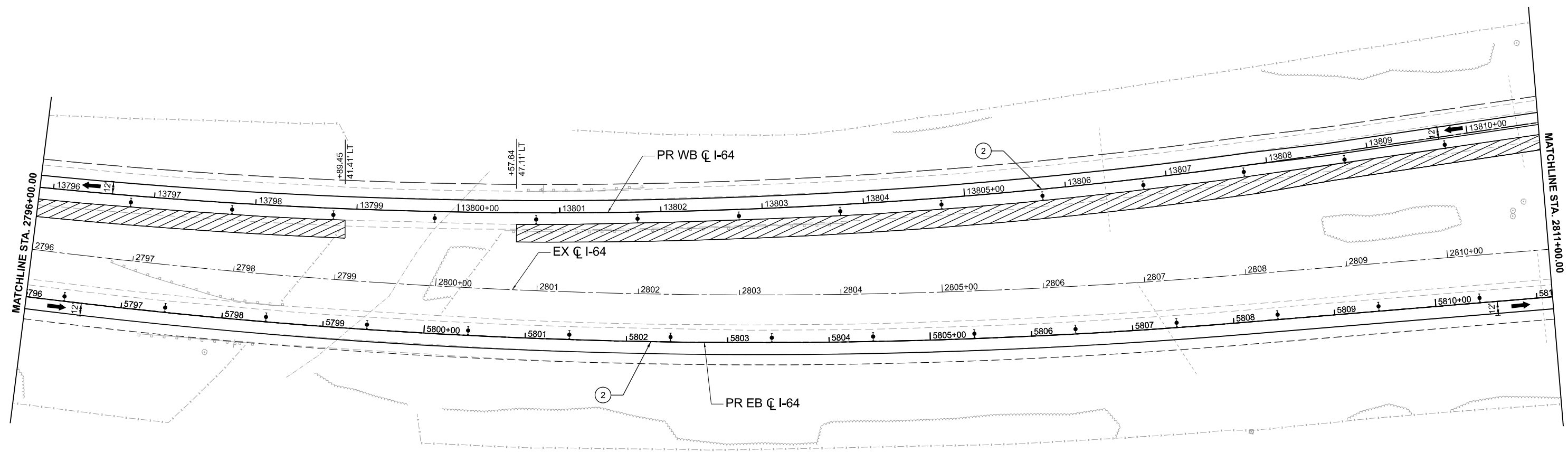
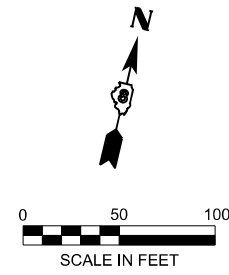
USER NAME = SMaxwell	DESIGNED - TNS	REVISED -
	DRAWN - TNS	REVISED -
	CHECKED - SDM	REVISED -
PLOT DATE = 5/4/2026	DATE - 5/6/2026	REVISED -

STATE OF ILLINOIS
DEPARTMENT OF TRANSPORTATION

MAINTENANCE OF TRAFFIC - STAGE 1
I-64

SCALE: 1"=50' SHEET 28 OF 37 SHEETS STA. 2781+00.00 TO STA. 2796+00.00

F.A.I. RTE.	SECTION	COUNTY	TOTAL SHEETS	SHEET NO.
64	95-(3,4)RS-2	WASHINGTON	775	263
CONTRACT NO. 76M95				
ILLINOIS FED. AID PROJECT				



LEGEND

- WORK AREA
- SHOULDER IMPROVEMENTS
- DIRECTION OF TRAFFIC
- TEMPORARY CONCRETE BARRIER
- DIRECTIONAL INDICATOR BARRICADE (WITH STEADY BURN MONODIRECTIONAL LIGHT)
- DRUMS (WITH STEADY BURN MONODIRECTIONAL LIGHTS ON TAPER)
- TYPE III BARRICADE
- IMPACT ATTENUATOR
- TEMPORARY PAVEMENT MARKING - LINE 6" - PAINT (SOLID WHITE)
- TEMPORARY PAVEMENT MARKING - LINE 6" - PAINT (SOLID YELLOW)
- TEMPORARY PAVEMENT MARKING - LINE 8" - PAINT (DOTTED - 9' SKIP 3' DASH)
- TEMPORARY PAVEMENT MARKING - LINE 6" - PAINT (SKIP DASH WHITE - 30 SKIP 10 DASH)
- TEMPORARY PAVEMENT MARKING - LINE 24" - PAINT (SOLID WHITE)
- TEMPORARY PAVEMENT MARKING LETTERS AND SYMBOLS - PAINT (SOLID WHITE)

MODEL: I64CI - Plan 29 [Sheet]
FILE NAME: c:\pwworking\qei\des-pw\01\sean_maxwell\dms02488\I64I64M95_sht_MOT_Stage_1_QEI.dgn



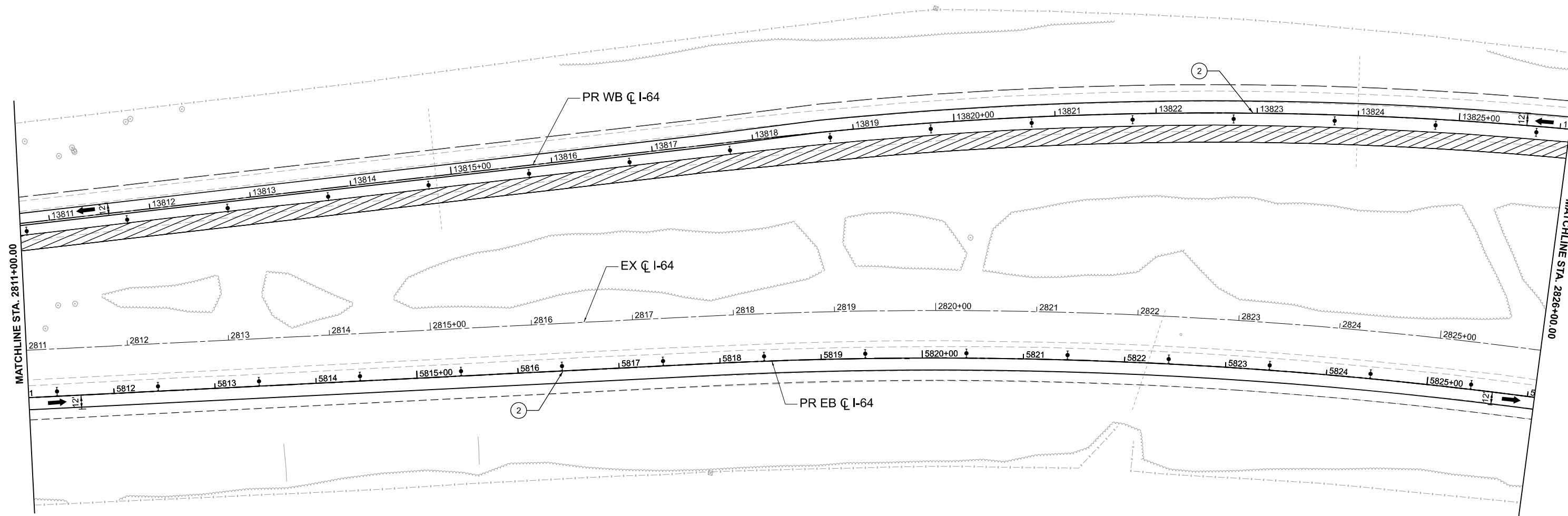
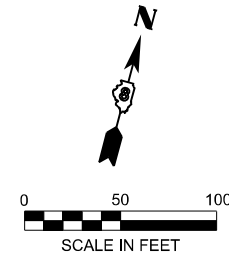
USER NAME = SMaxwell	DESIGNED - TNS	REVISED -
	DRAWN - TNS	REVISED -
	CHECKED - SDM	REVISED -
PLOT DATE = 5/4/2026	DATE - 5/6/2026	REVISED -

**STATE OF ILLINOIS
DEPARTMENT OF TRANSPORTATION**

**MAINTENANCE OF TRAFFIC - STAGE 1
I-64**









SCALE: 1"=50' SHEET 29 OF 37 SHEETS STA. 2796+00.00 TO STA. 2811+00.00

F.A.I. RTE.	SECTION	COUNTY	TOTAL SHEETS	SHEET NO.
64	95-(3,4)RS-2	WASHINGTON	775	264
CONTRACT NO. 76M95				
ILLINOIS FED. AID PROJECT				



MODEL: I64CI - Plan 30 (Sheet)
 FILE NAME: c:\pwworking\qei\des-pw\01\sean_maxwell\dms02488\I64I64M95_sht_MOT_Stage_1_QEI.dgn

LEGEND

- | | |
|--|---|
|  WORK AREA |  IMPACT ATTENUATOR |
|  SHOULDER IMPROVEMENTS | ① TEMPORARY PAVEMENT MARKING - LINE 6" - PAINT (SOLID WHITE) |
|  DIRECTION OF TRAFFIC | ② TEMPORARY PAVEMENT MARKING - LINE 6" - PAINT (SOLID YELLOW) |
|  TEMPORARY CONCRETE BARRIER | ③ TEMPORARY PAVEMENT MARKING - LINE 8" - PAINT (DOTTED - 9' SKIP 3' DASH) |
|  DIRECTIONAL INDICATOR BARRICADE (WITH STEADY BURN MONODIRECTIONAL LIGHT) | ④ TEMPORARY PAVEMENT MARKING - LINE 6" - PAINT (SKIP DASH WHITE - 30 SKIP 10 DASH) |
|  DRUMS (WITH STEADY BURN MONODIRECTIONAL LIGHTS ON TAPER) | ⑤ TEMPORARY PAVEMENT MARKING - LINE 24" - PAINT (SOLID WHITE) |
|  TYPE III BARRICADE | ⑥ TEMPORARY PAVEMENT MARKING LETTERS AND SYMBOLS - PAINT (SOLID WHITE) |



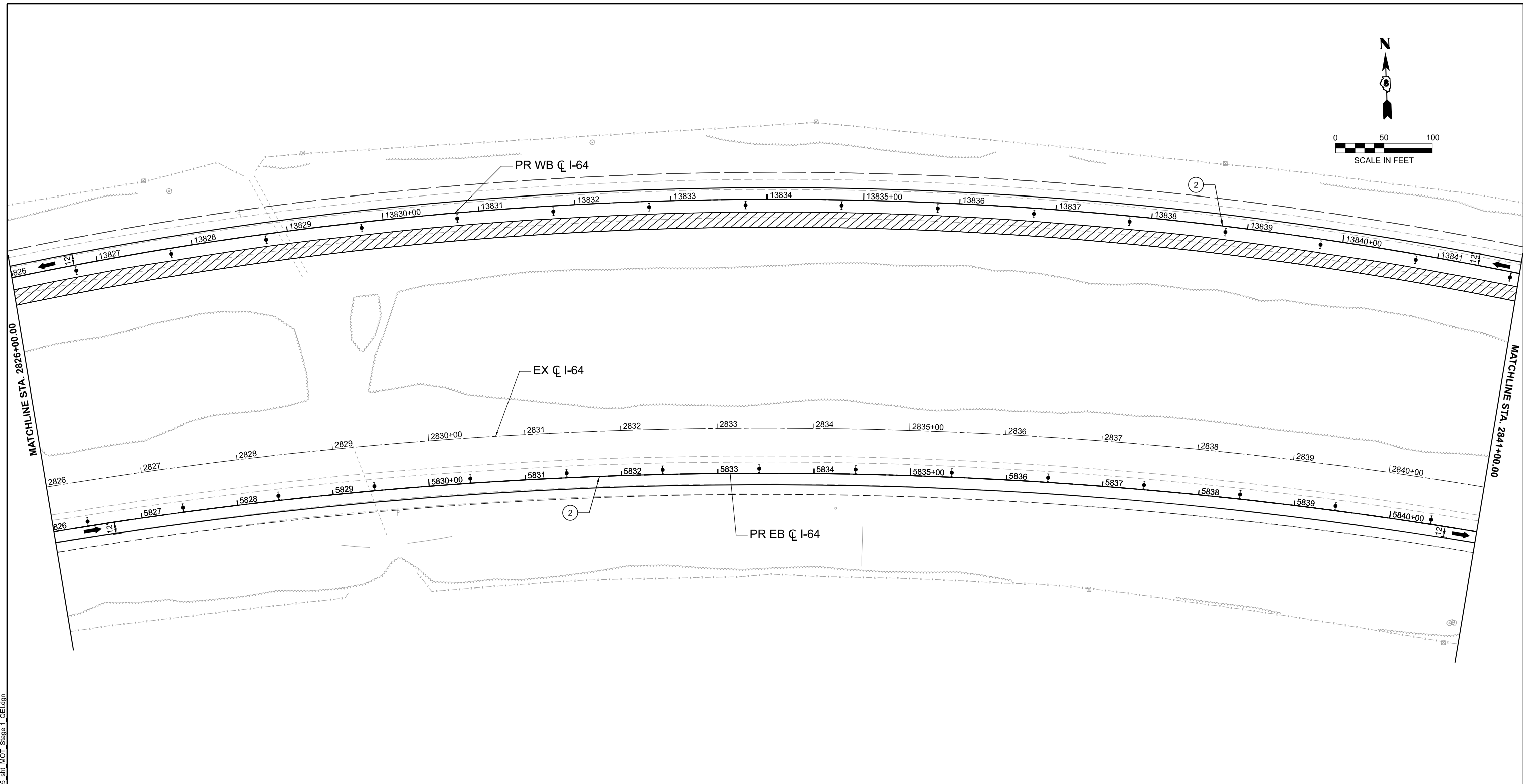
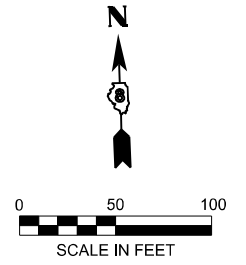
USER NAME = SMaxwell	DESIGNED - TNS	REVISED -
	DRAWN - TNS	REVISED -
	CHECKED - SDM	REVISED -
PLOT DATE = 5/4/2026	DATE - 5/6/2026	REVISED -

STATE OF ILLINOIS
DEPARTMENT OF TRANSPORTATION

MAINTENANCE OF TRAFFIC - STAGE 1
I-64

SCALE: 1"=50' SHEET 30 OF 37 SHEETS STA. 2811+00.00 TO STA. 2826+00.00

F.A.I. RTE.	SECTION	COUNTY	TOTAL SHEETS	SHEET NO.
64	95-(3,4)RS-2	WASHINGTON	775	265
CONTRACT NO. 76M95				
ILLINOIS FED. AID PROJECT				



LEGEND

- WORK AREA
- SHOULDER IMPROVEMENTS
- DIRECTION OF TRAFFIC
- TEMPORARY CONCRETE BARRIER
- DIRECTIONAL INDICATOR BARRICADE (WITH STEADY BURN MONODIRECTIONAL LIGHT)
- DRUMS (WITH STEADY BURN MONODIRECTIONAL LIGHTS ON TAPER)
- TYPE III BARRICADE
- IMPACT ATTENUATOR
- ① TEMPORARY PAVEMENT MARKING - LINE 6" - PAINT (SOLID WHITE)
- ② TEMPORARY PAVEMENT MARKING - LINE 6" - PAINT (SOLID YELLOW)
- ③ TEMPORARY PAVEMENT MARKING - LINE 8" - PAINT (DOTTED - 9' SKIP 3' DASH)
- ④ TEMPORARY PAVEMENT MARKING - LINE 6" - PAINT (SKIP DASH WHITE - 30 SKIP 10 DASH)
- ⑤ TEMPORARY PAVEMENT MARKING - LINE 24" - PAINT (SOLID WHITE)
- ⑥ TEMPORARY PAVEMENT MARKING LETTERS AND SYMBOLS - PAINT (SOLID WHITE)

MODEL: I64CI - Plan 31 [Sheet]
FILE NAME: c:\pwworking\qei\des-pw\01\sean_maxwell\dms02488\I64I64M95_sht_MOT_Stage_1_QEI.dgn



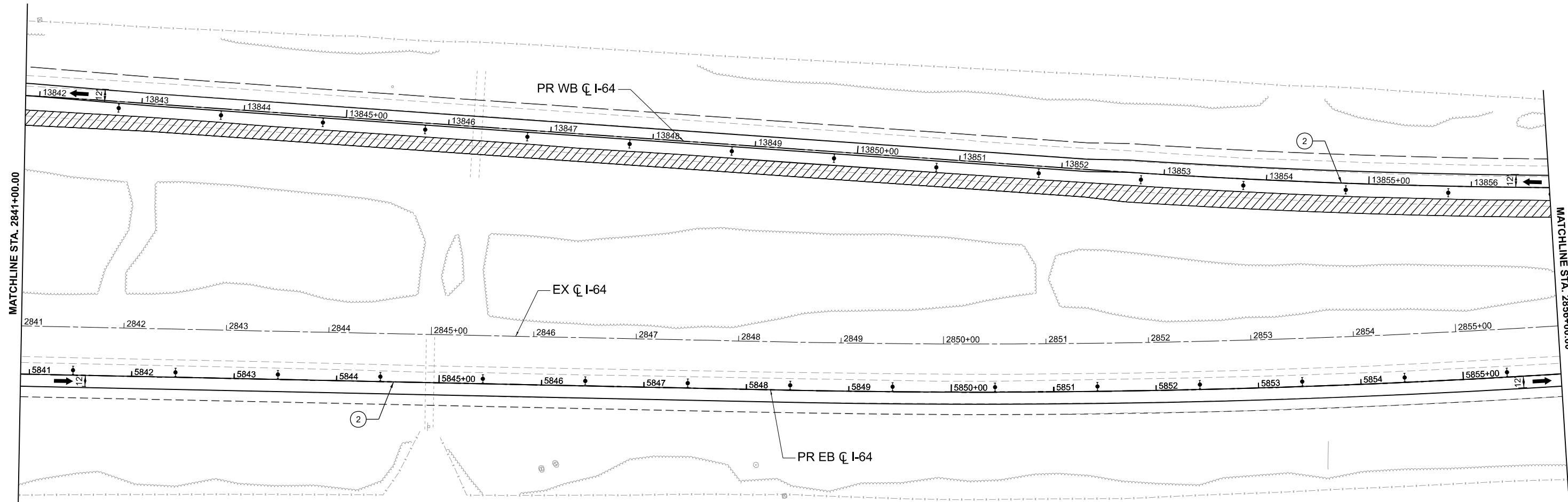
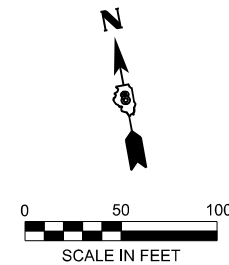
USER NAME = SMaxwell	DESIGNED - TNS	REVISED -
	DRAWN - TNS	REVISED -
	CHECKED - SDM	REVISED -
PLOT DATE = 5/4/2026	DATE - 5/6/2026	REVISED -

**STATE OF ILLINOIS
DEPARTMENT OF TRANSPORTATION**

**MAINTENANCE OF TRAFFIC - STAGE 1
I-64**

SCALE: 1"=50' SHEET 31 OF 37 SHEETS STA. 2826+00.00 TO STA. 2841+00.00

F.A.I. RTE.	SECTION	COUNTY	TOTAL SHEETS	SHEET NO.
64	95-(3,4)RS-2	WASHINGTON	775	266
CONTRACT NO. 76M95				
ILLINOIS FED. AID PROJECT				



MODEL: I64CI - Plan 32 [Sheet]
 FILE NAME: c:\pwworking\qei\des-pw\01\sean_maxwell\dms02488\I64\I64M95_sht_MOT_Stage_1_QEI.dgn

LEGEND

- WORK AREA
- SHOULDER IMPROVEMENTS
- DIRECTION OF TRAFFIC
- TEMPORARY CONCRETE BARRIER
- DIRECTIONAL INDICATOR BARRICADE (WITH STEADY BURN MONODIRECTIONAL LIGHT)
- DRUMS (WITH STEADY BURN MONODIRECTIONAL LIGHTS ON TAPER)
- TYPE III BARRICADE
- IMPACT ATTENUATOR
- TEMPORARY PAVEMENT MARKING - LINE 6" - PAINT (SOLID WHITE)
- TEMPORARY PAVEMENT MARKING - LINE 6" - PAINT (SOLID YELLOW)
- TEMPORARY PAVEMENT MARKING - LINE 8" - PAINT (DOTTED - 9' SKIP 3' DASH)
- TEMPORARY PAVEMENT MARKING - LINE 6" - PAINT (SKIP DASH WHITE - 30 SKIP 10 DASH)
- TEMPORARY PAVEMENT MARKING - LINE 24" - PAINT (SOLID WHITE)
- TEMPORARY PAVEMENT MARKING LETTERS AND SYMBOLS - PAINT (SOLID WHITE)



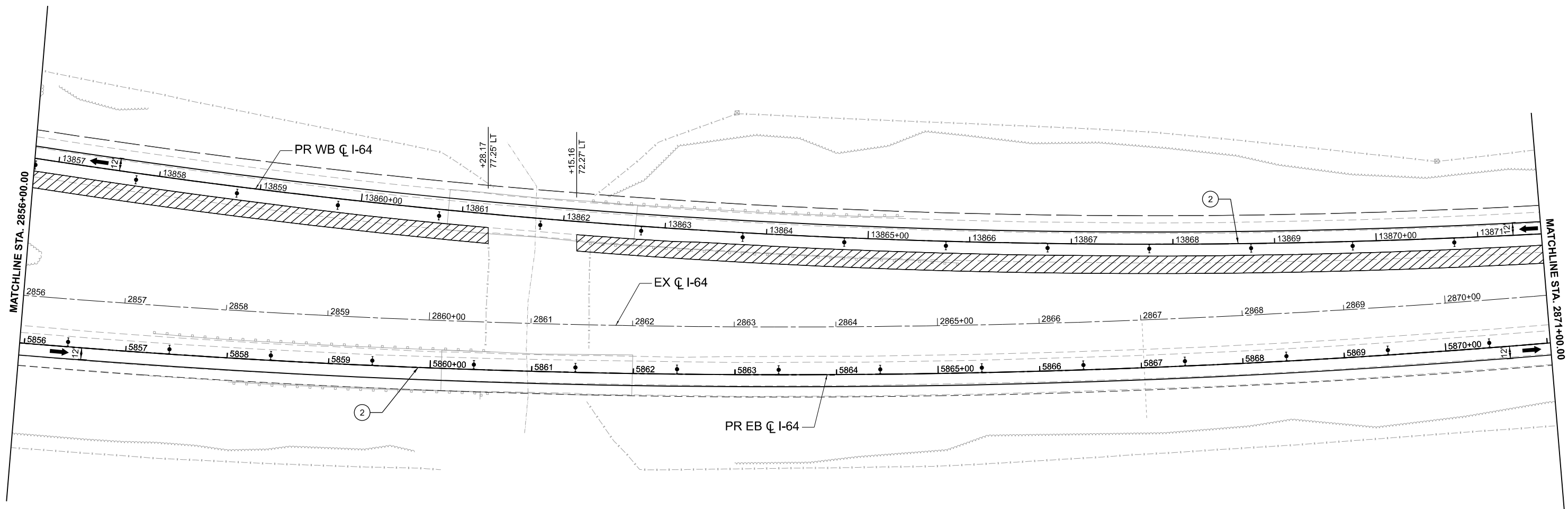
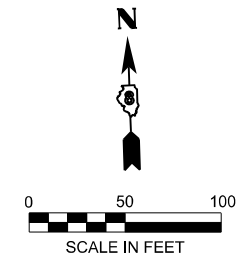
USER NAME = SMaxwell	DESIGNED - TNS	REVISED -
	DRAWN - TNS	REVISED -
	CHECKED - SDM	REVISED -
PLOT DATE = 5/4/2026	DATE - 5/6/2026	REVISED -

**STATE OF ILLINOIS
DEPARTMENT OF TRANSPORTATION**

**MAINTENANCE OF TRAFFIC - STAGE 1
I-64**









SCALE: 1"=50' SHEET 32 OF 37 SHEETS STA. 2841+00.00 TO STA. 2856+00.00

F.A.I. RTE.	SECTION	COUNTY	TOTAL SHEETS	SHEET NO.
64	95-(3,4)RS-2	WASHINGTON	775	267
CONTRACT NO. 76M95				
ILLINOIS FED. AID PROJECT				



MODEL: I64CI - Plan 33 (Sheet)
 FILE NAME: c:\pwworking\qei\des-pw\01\sean_maxwell\idms\2488\I64\I64M95_sht_MOT_Stage_1_QEI.dgn

LEGEND

- | | |
|--|---|
|  WORK AREA |  IMPACT ATTENUATOR |
|  SHOULDER IMPROVEMENTS | ① TEMPORARY PAVEMENT MARKING - LINE 6" - PAINT (SOLID WHITE) |
|  DIRECTION OF TRAFFIC | ② TEMPORARY PAVEMENT MARKING - LINE 6" - PAINT (SOLID YELLOW) |
|  TEMPORARY CONCRETE BARRIER | ③ TEMPORARY PAVEMENT MARKING - LINE 8" - PAINT (DOTTED - 9' SKIP 3' DASH) |
|  DIRECTIONAL INDICATOR BARRICADE (WITH STEADY BURN MONODIRECTIONAL LIGHT) | ④ TEMPORARY PAVEMENT MARKING - LINE 6" - PAINT (SKIP DASH WHITE - 30 SKIP 10 DASH) |
|  DRUMS (WITH STEADY BURN MONODIRECTIONAL LIGHTS ON TAPER) | ⑤ TEMPORARY PAVEMENT MARKING - LINE 24" - PAINT (SOLID WHITE) |
|  TYPE III BARRICADE | ⑥ TEMPORARY PAVEMENT MARKING LETTERS AND SYMBOLS - PAINT (SOLID WHITE) |



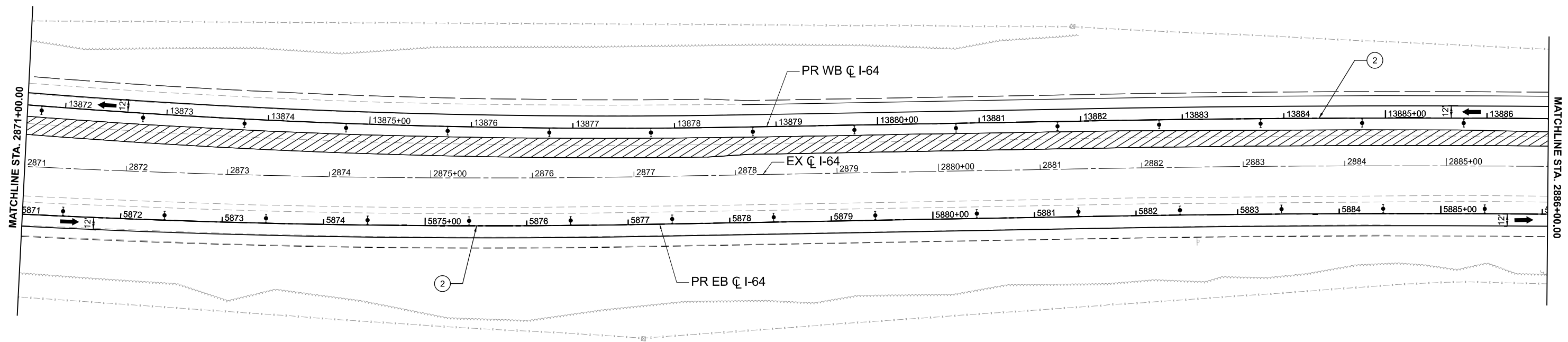
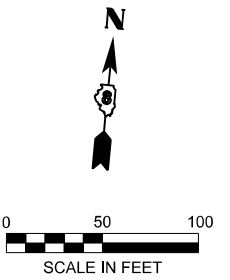
USER NAME = SMaxwell	DESIGNED - TNS	REVISED -
	DRAWN - TNS	REVISED -
	CHECKED - SDM	REVISED -
PLOT DATE = 5/4/2026	DATE - 5/6/2026	REVISED -

**STATE OF ILLINOIS
DEPARTMENT OF TRANSPORTATION**

**MAINTENANCE OF TRAFFIC - STAGE 1
I-64**

SCALE: 1"=50' SHEET 33 OF 37 SHEETS STA. 2856+00.00 TO STA. 2871+00.00

F.A.I. RTE.	SECTION	COUNTY	TOTAL SHEETS	SHEET NO.
64	95-(3,4)RS-2	WASHINGTON	775	268
CONTRACT NO. 76M95				
ILLINOIS FED. AID PROJECT				



LEGEND

- WORK AREA
- SHOULDER IMPROVEMENTS
- DIRECTION OF TRAFFIC
- TEMPORARY CONCRETE BARRIER
- DIRECTIONAL INDICATOR BARRICADE (WITH STEADY BURN MONODIRECTIONAL LIGHT)
- DRUMS (WITH STEADY BURN MONODIRECTIONAL LIGHTS ON TAPER)
- TYPE III BARRICADE
- IMPACT ATTENUATOR
- TEMPORARY PAVEMENT MARKING - LINE 6" - PAINT (SOLID WHITE)
- TEMPORARY PAVEMENT MARKING - LINE 6" - PAINT (SOLID YELLOW)
- TEMPORARY PAVEMENT MARKING - LINE 8" - PAINT (DOTTED - 9' SKIP 3' DASH)
- TEMPORARY PAVEMENT MARKING - LINE 6" - PAINT (SKIP DASH WHITE - 30 SKIP 10 DASH)
- TEMPORARY PAVEMENT MARKING - LINE 24" - PAINT (SOLID WHITE)
- TEMPORARY PAVEMENT MARKING LETTERS AND SYMBOLS - PAINT (SOLID WHITE)

MODEL: I64CI - Plan 34 [Sheet]
 FILE NAME: c:\pwworking\qei\des-pw\01\sean_maxwell\dms02488\I64M95_sht_MOT_Stage_1_QEI.dgn



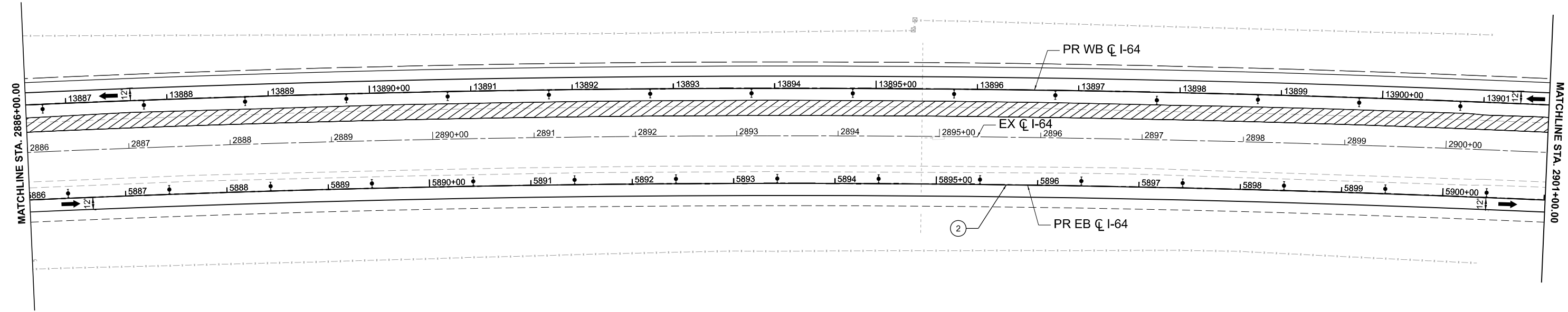
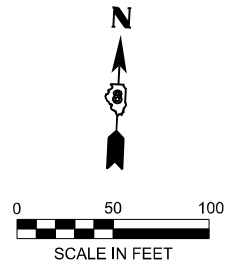
USER NAME = SMaxwell	DESIGNED - TNS	REVISED -
	DRAWN - TNS	REVISED -
	CHECKED - SDM	REVISED -
PLOT DATE = 5/4/2026	DATE - 5/6/2026	REVISED -

STATE OF ILLINOIS
DEPARTMENT OF TRANSPORTATION

MAINTENANCE OF TRAFFIC - STAGE 1
I-64

SCALE: 1"=50' SHEET 34 OF 37 SHEETS STA. 2871+00.00 TO STA. 2886+00.00

F.A.I. RTE.	SECTION	COUNTY	TOTAL SHEETS	SHEET NO.
64	95-(3,4)RS-2	WASHINGTON	775	269
CONTRACT NO. 76M95				
ILLINOIS FED. AID PROJECT				



LEGEND

- WORK AREA
- SHOULDER IMPROVEMENTS
- DIRECTION OF TRAFFIC
- TEMPORARY CONCRETE BARRIER
- DIRECTIONAL INDICATOR BARRICADE (WITH STEADY BURN MONODIRECTIONAL LIGHT)
- DRUMS (WITH STEADY BURN MONODIRECTIONAL LIGHTS ON TAPER)
- TYPE III BARRICADE
- IMPACT ATTENUATOR
- ① TEMPORARY PAVEMENT MARKING - LINE 6" - PAINT (SOLID WHITE)
- ② TEMPORARY PAVEMENT MARKING - LINE 6" - PAINT (SOLID YELLOW)
- ③ TEMPORARY PAVEMENT MARKING - LINE 8" - PAINT (DOTTED - 9' SKIP 3' DASH)
- ④ TEMPORARY PAVEMENT MARKING - LINE 6" - PAINT (SKIP DASH WHITE - 30 SKIP 10 DASH)
- ⑤ TEMPORARY PAVEMENT MARKING - LINE 24" - PAINT (SOLID WHITE)
- ⑥ TEMPORARY PAVEMENT MARKING LETTERS AND SYMBOLS - PAINT (SOLID WHITE)

MODEL: I64CI - Plan 35 (Sheet)
 FILE NAME: c:\pwworking\qei\des-pw\01\sean_maxwell\dms2488\I64\I64M95_sht_MOT_Stage_1_QEI.dgn



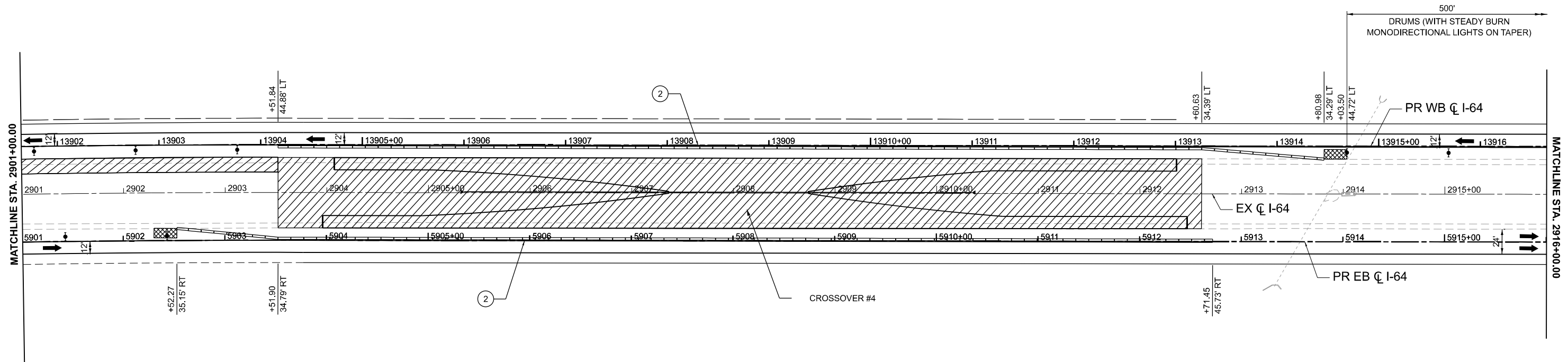
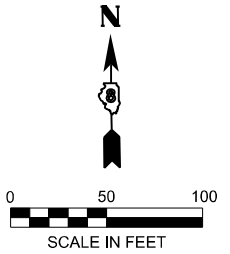
USER NAME = SMaxwell	DESIGNED - TNS	REVISED -
	DRAWN - TNS	REVISED -
	CHECKED - SDM	REVISED -
PLOT DATE = 5/4/2026	DATE - 5/6/2026	REVISED -

**STATE OF ILLINOIS
DEPARTMENT OF TRANSPORTATION**

**MAINTENANCE OF TRAFFIC - STAGE 1
I-64**

SCALE: 1"=50' SHEET 35 OF 37 SHEETS STA. 2886+00.00 TO STA. 2901+00.00

F.A.I. RTE.	SECTION	COUNTY	TOTAL SHEETS	SHEET NO.
64	95-(3,4)RS-2	WASHINGTON	775	270
CONTRACT NO. 76M95				
ILLINOIS FED. AID PROJECT				



LEGEND

- WORK AREA
- SHOULDER IMPROVEMENTS
- DIRECTION OF TRAFFIC
- TEMPORARY CONCRETE BARRIER
- DIRECTIONAL INDICATOR BARRICADE (WITH STEADY BURN MONODIRECTIONAL LIGHT)
- DRUMS (WITH STEADY BURN MONODIRECTIONAL LIGHTS ON TAPER)
- TYPE III BARRICADE
- IMPACT ATTENUATOR
- ① TEMPORARY PAVEMENT MARKING - LINE 6" - PAINT (SOLID WHITE)
- ② TEMPORARY PAVEMENT MARKING - LINE 6" - PAINT (SOLID YELLOW)
- ③ TEMPORARY PAVEMENT MARKING - LINE 8" - PAINT (DOTTED - 9' SKIP 3' DASH)
- ④ TEMPORARY PAVEMENT MARKING - LINE 6" - PAINT (SKIP DASH WHITE - 30 SKIP 10 DASH)
- ⑤ TEMPORARY PAVEMENT MARKING - LINE 24" - PAINT (SOLID WHITE)
- ⑥ TEMPORARY PAVEMENT MARKING LETTERS AND SYMBOLS - PAINT (SOLID WHITE)

MODEL: I64CI - Plan 36 (Sheet)
FILE NAME: c:\pwworking\qei\des-pvc-01\sean_maxwell\dms02488\I64CI\I64CI_MOT_Stage_1_QEI.dgn



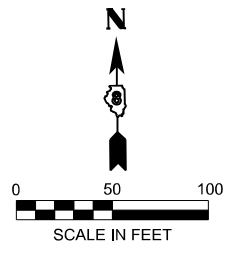
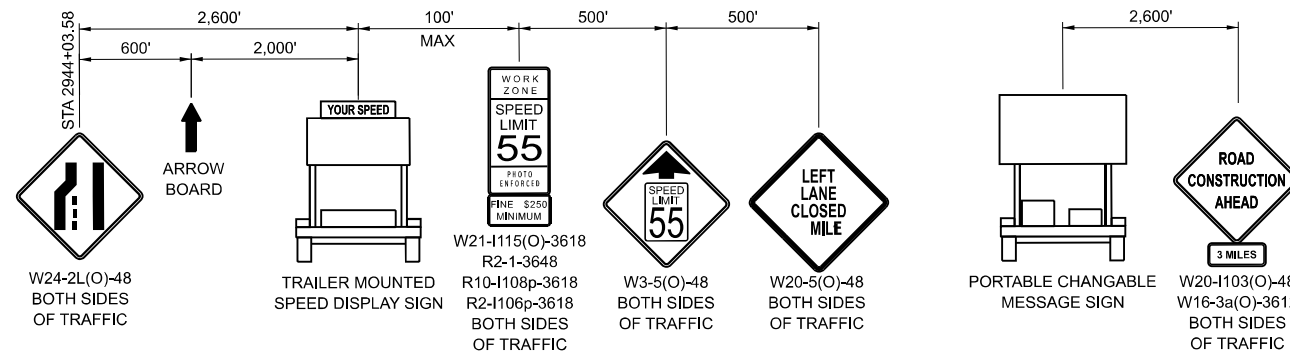
USER NAME = SMaxwell	DESIGNED - TNS	REVISED -
	DRAWN - TNS	REVISED -
	CHECKED - SDM	REVISED -
PLOT DATE = 5/4/2026	DATE - 5/6/2026	REVISED -

**STATE OF ILLINOIS
DEPARTMENT OF TRANSPORTATION**

**MAINTENANCE OF TRAFFIC - STAGE 1
I-64**

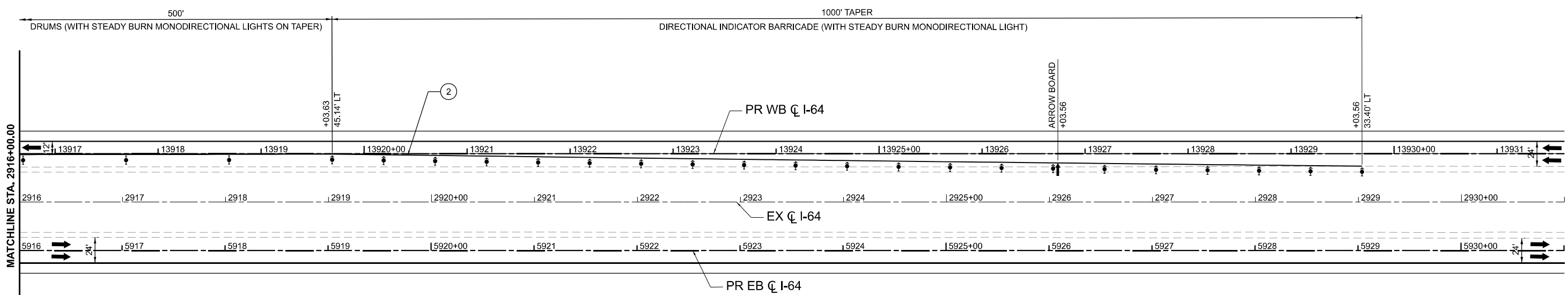
SCALE: 1"=50' SHEET 36 OF 37 SHEETS STA. 2901+00.00 TO STA. 2916+00.00

F.A.I. RTE.	SECTION	COUNTY	TOTAL SHEETS	SHEET NO.
64	95-(3,4)RS-2	WASHINGTON	775	271
CONTRACT NO. 76M95				
ILLINOIS FED. AID PROJECT				



ADVANCE SIGNING DETAIL

SEE STD 701400
FOR ADDITIONAL INFORMATION



LEGEND

- WORK AREA
- SHOULDER IMPROVEMENTS
- DIRECTION OF TRAFFIC
- TEMPORARY CONCRETE BARRIER
- DIRECTIONAL INDICATOR BARRICADE (WITH STEADY BURN MONODIRECTIONAL LIGHT)
- DRUMS (WITH STEADY BURN MONODIRECTIONAL LIGHTS ON TAPER)
- TYPE III BARRICADE
- IMPACT ATTENUATOR
- ① TEMPORARY PAVEMENT MARKING - LINE 6" - PAINT (SOLID WHITE)
- ② TEMPORARY PAVEMENT MARKING - LINE 6" - PAINT (SOLID YELLOW)
- ③ TEMPORARY PAVEMENT MARKING - LINE 8" - PAINT (DOTTED - 9' SKIP 3' DASH)
- ④ TEMPORARY PAVEMENT MARKING - LINE 6" - PAINT (SKIP DASH WHITE - 30 SKIP 10 DASH)
- ⑤ TEMPORARY PAVEMENT MARKING - LINE 24" - PAINT (SOLID WHITE)
- ⑥ TEMPORARY PAVEMENT MARKING LETTERS AND SYMBOLS - PAINT (SOLID WHITE)

MODEL: I64CI - Plan 37 (Sheet)
FILE NAME: c:\pwworking\qei\des-pw\01\sean_maxwell\dms02488\06761M95_sht_MOT_Stage_1_QEI.dgn



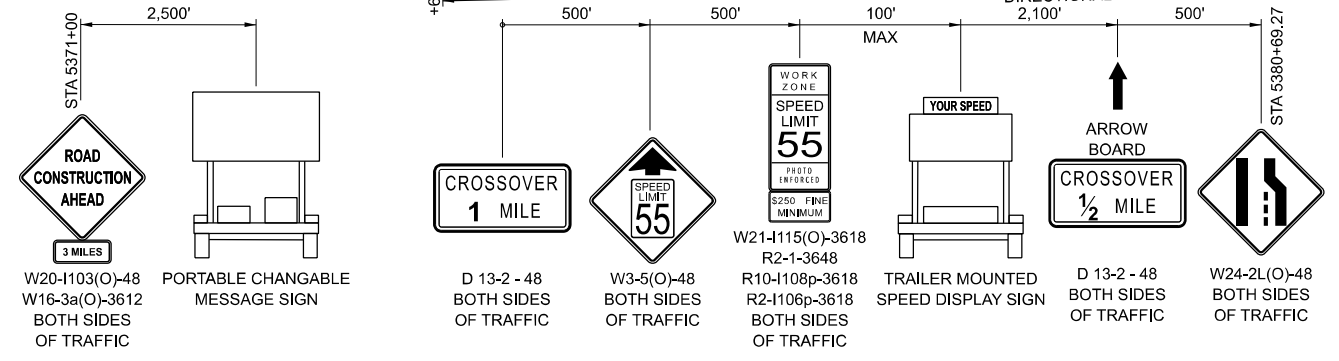
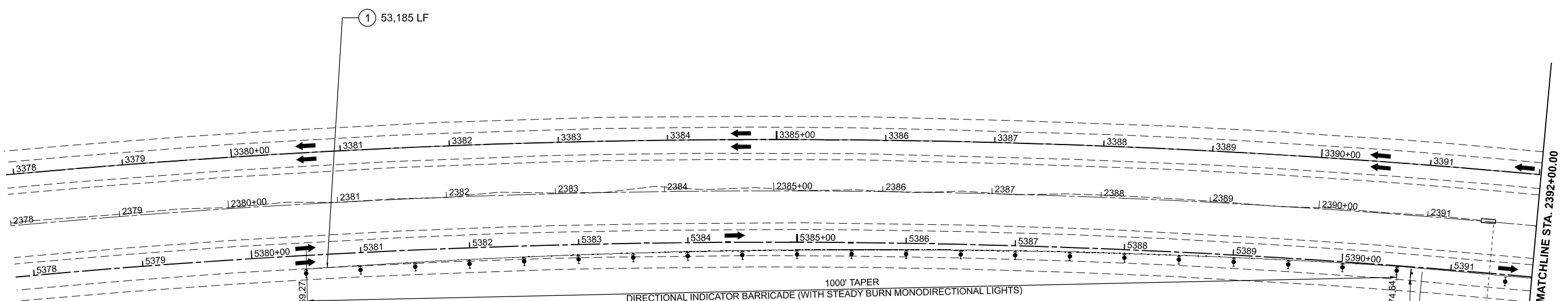
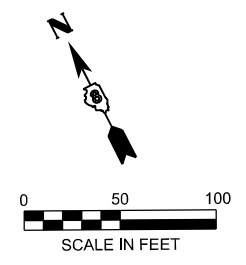
USER NAME = SMaxwell	DESIGNED - TNS	REVISED -
	DRAWN - TNS	REVISED -
	CHECKED - SDM	REVISED -
PLOT DATE = 5/4/2026	DATE - 5/6/2026	REVISED -

**STATE OF ILLINOIS
DEPARTMENT OF TRANSPORTATION**

**MAINTENANCE OF TRAFFIC - STAGE 1
I-64**

SCALE: 1"=50' SHEET 37 OF 37 SHEETS STA. 2916+00.00 TO STA. 2931+00.00

F.A.I. RTE.	SECTION	COUNTY	TOTAL SHEETS	SHEET NO.
64	95-(3,4)RS-2	WASHINGTON	775	272
CONTRACT NO. 76M95				
ILLINOIS FED. AID PROJECT				



ADVANCE SIGNING DETAIL
SEE STD 701400
FOR ADDITIONAL INFORMATION

LEGEND

- WORK AREA
- SHOULDER IMPROVEMENTS
- DIRECTION OF TRAFFIC
- TEMPORARY CONCRETE BARRIER
- DIRECTIONAL INDICATOR BARRICADE (WITH STEADY BURN MONODIRECTIONAL LIGHT)
- DRUMS (WITH STEADY BURN MONODIRECTIONAL LIGHTS ON TAPER)
- TYPE III BARRICADE
- IMPACT ATTENUATOR
- ① TEMPORARY PAVEMENT MARKING - LINE 6" - PAINT (SOLID WHITE)
- ② TEMPORARY PAVEMENT MARKING - LINE 6" - PAINT (SOLID YELLOW)
- ③ TEMPORARY PAVEMENT MARKING - LINE 8" - PAINT (DOTTED - 9' SKIP 3' DASH)
- ④ TEMPORARY PAVEMENT MARKING - LINE 6" - PAINT (SKIP DASH WHITE - 30 SKIP 10 DASH)
- ⑤ TEMPORARY PAVEMENT MARKING - LINE 24" - PAINT (SOLID WHITE)
- ⑥ TEMPORARY PAVEMENT MARKING LETTERS AND SYMBOLS - PAINT (SOLID WHITE)

MODEL: I64CL - Plan 1 (Sheet)
FILE NAME: D876M95_sht_MOT_Stage_2.dgn

55 W Van Buren St, Ste 200
Chicago, IL 60605
TEL: 312.787.0707 FAX: 312.787.7322
WWW.DESCOTOINC.COM
Professional Engineering Design Firm No. 18403609-0002
Copyright © 2026

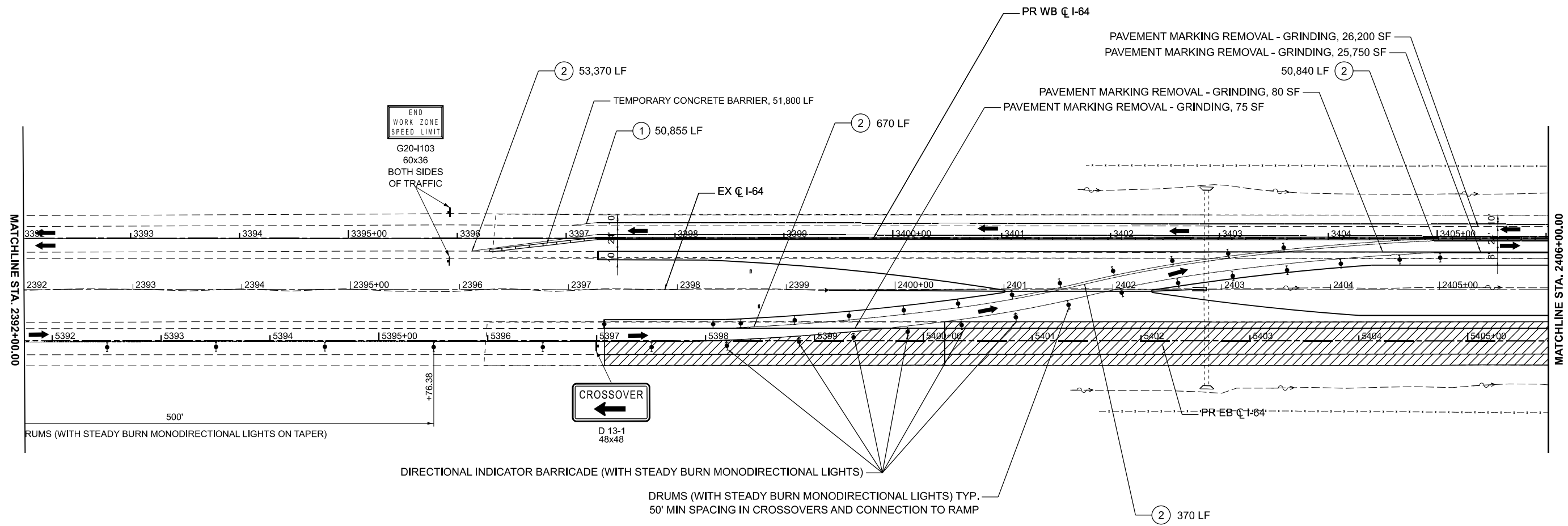
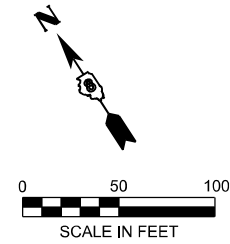
USER NAME = mgesior	DESIGNED - MEG	REVISED -
	DRAWN - MEG	REVISED -
	CHECKED - MTV	REVISED -
PLOT DATE = 5/6/2026	DATE - 5/6/2026	REVISED -

**STATE OF ILLINOIS
DEPARTMENT OF TRANSPORTATION**

**MAINTENANCE OF TRAFFIC - STAGE 2A
I-64**

SCALE: 1" = 50' SHEET 1 OF 40 SHEETS STA. TO STA.

F.A.I RTE.	SECTION	COUNTY	TOTAL SHEETS	SHEET NO.
64	95-(3,4)RS-2	WASHINGTON	775	273
CONTRACT NO. 76M95				
ILLINOIS FED. AID PROJECT				



LEGEND

- WORK AREA
- SHOULDER IMPROVEMENTS
- DIRECTION OF TRAFFIC
- TEMPORARY CONCRETE BARRIER
- DIRECTIONAL INDICATOR BARRICADE (WITH STEADY BURN MONODIRECTIONAL LIGHT)
- DRUMS (WITH STEADY BURN MONODIRECTIONAL LIGHTS ON TAPER)
- TYPE III BARRICADE
- IMPACT ATTENUATOR
- ① TEMPORARY PAVEMENT MARKING - LINE 6" - PAINT (SOLID WHITE)
- ② TEMPORARY PAVEMENT MARKING - LINE 6" - PAINT (SOLID YELLOW)
- ③ TEMPORARY PAVEMENT MARKING - LINE 8" - PAINT (DOTTED - 9' SKIP 3' DASH)
- ④ TEMPORARY PAVEMENT MARKING - LINE 6" - PAINT (SKIP DASH WHITE - 30 SKIP 10 DASH)
- ⑤ TEMPORARY PAVEMENT MARKING - LINE 24" - PAINT (SOLID WHITE)
- ⑥ TEMPORARY PAVEMENT MARKING LETTERS AND SYMBOLS - PAINT (SOLID WHITE)

MODEL: I64CL - Plan 2 (Sheet)
FILE NAME: D876M95_sht_MOT_Stage_2.dgn

d
55 W Van Buren St, Ste 200
Chicago, IL 60605
TEL: 312.787.0707 FAX: 312.787.7322
www.descotoinc.com
Professional Engineering Design Firm No. 18403609-0002
Copyright © 2026

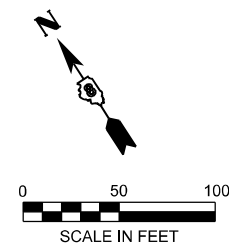
USER NAME = mgesior	DESIGNED - MEG	REVISED -
	DRAWN - MEG	REVISED -
	CHECKED - MTV	REVISED -
PLOT DATE = 5/6/2026	DATE - 5/6/2026	REVISED -

**STATE OF ILLINOIS
DEPARTMENT OF TRANSPORTATION**

**MAINTENANCE OF TRAFFIC - STAGE 2A
I-64**

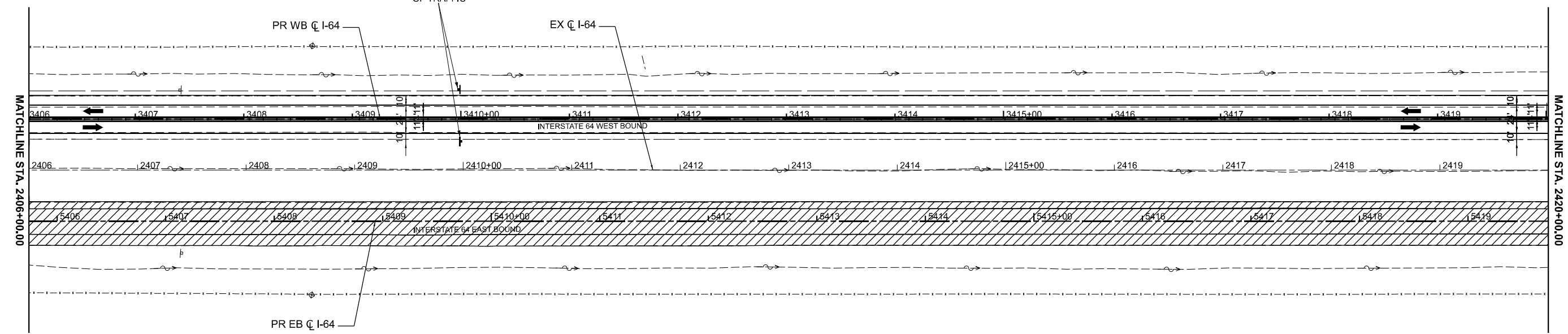
SCALE: 1" = 50' SHEET 2 OF 40 SHEETS STA. TO STA.

F.A.I. RTE.	SECTION	COUNTY	TOTAL SHEETS	SHEET NO.
64	95-(3,4)RS-2	WASHINGTON	775	274
CONTRACT NO. 76M95				
ILLINOIS FED. AID PROJECT				



WORK ZONE
SPEED LIMIT
55
PROVIDE ENFORCEMENT
\$250 FINE
MINIMUM

W21-1115(O)-3618
R2-1-3648
R10-1108p-3618
R2-1106p-3618
BOTH SIDES
OF TRAFFIC



LEGEND

- WORK AREA
- SHOULDER IMPROVEMENTS
- DIRECTION OF TRAFFIC
- TEMPORARY CONCRETE BARRIER
- DIRECTIONAL INDICATOR BARRICADE (WITH STEADY BURN MONODIRECTIONAL LIGHT)
- DRUMS (WITH STEADY BURN MONODIRECTIONAL LIGHTS ON TAPER)
- TYPE III BARRICADE
- IMPACT ATTENUATOR
- ① TEMPORARY PAVEMENT MARKING - LINE 6" - PAINT (SOLID WHITE)
- ② TEMPORARY PAVEMENT MARKING - LINE 6" - PAINT (SOLID YELLOW)
- ③ TEMPORARY PAVEMENT MARKING - LINE 8" - PAINT (DOTTED - 9' SKIP 3' DASH)
- ④ TEMPORARY PAVEMENT MARKING - LINE 6" - PAINT (SKIP DASH WHITE - 30 SKIP 10 DASH)
- ⑤ TEMPORARY PAVEMENT MARKING - LINE 24" - PAINT (SOLID WHITE)
- ⑥ TEMPORARY PAVEMENT MARKING LETTERS AND SYMBOLS - PAINT (SOLID WHITE)

MODEL: I64CI - Plan 3 (Sheet)
FILE NAME: D876M95_sht_MOT_Stage_2.dgn

55 W Van Buren St, Ste 200
Chicago, IL 60605
TEL: 312.787.0707 FAX: 312.787.7322
WWW.DESCOTOINC.COM
Professional Engineering Design Firm No. 18403609-0002
Copyright © 2026

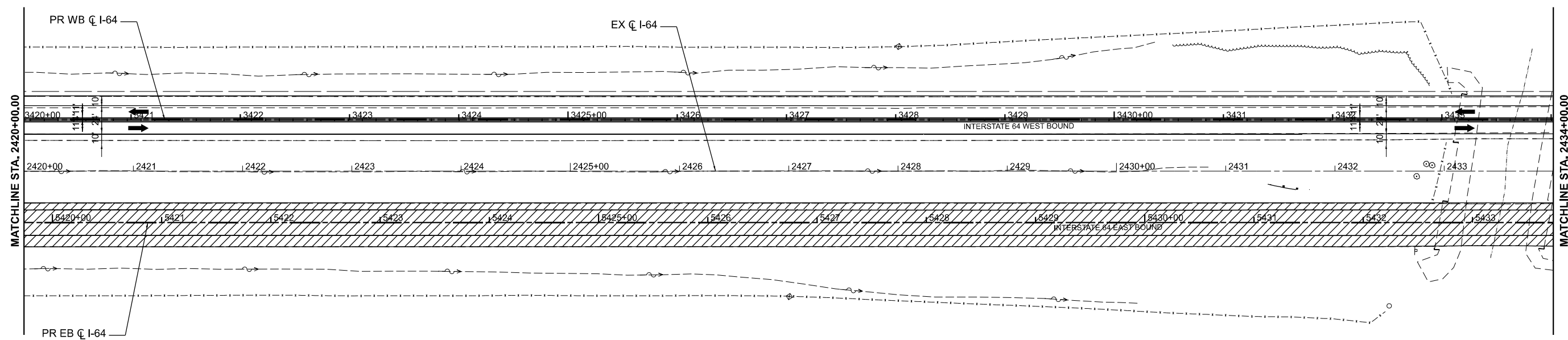
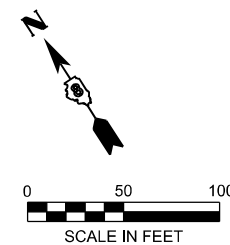
USER NAME = mgesior	DESIGNED - MEG	REVISED -
	DRAWN - MEG	REVISED -
	CHECKED - MTV	REVISED -
PLOT DATE = 5/6/2026	DATE - 5/6/2026	REVISED -

**STATE OF ILLINOIS
DEPARTMENT OF TRANSPORTATION**

**MAINTENANCE OF TRAFFIC - STAGE 2A
I-64**

SCALE: 1" = 50' SHEET 3 OF 40 SHEETS STA. TO STA.

F.A.I. RTE.	SECTION	COUNTY	TOTAL SHEETS	SHEET NO.
64	95-(3,4)RS-2	WASHINGTON	775	275
CONTRACT NO. 76M95				
ILLINOIS FED. AID PROJECT				



LEGEND

- WORK AREA
- SHOULDER IMPROVEMENTS
- DIRECTION OF TRAFFIC
- TEMPORARY CONCRETE BARRIER
- DIRECTIONAL INDICATOR BARRICADE (WITH STEADY BURN MONODIRECTIONAL LIGHT)
- DRUMS (WITH STEADY BURN MONODIRECTIONAL LIGHTS ON TAPER)
- TYPE III BARRICADE
- IMPACT ATTENUATOR
- ① TEMPORARY PAVEMENT MARKING - LINE 6" - PAINT (SOLID WHITE)
- ② TEMPORARY PAVEMENT MARKING - LINE 6" - PAINT (SOLID YELLOW)
- ③ TEMPORARY PAVEMENT MARKING - LINE 8" - PAINT (DOTTED - 9' SKIP 3' DASH)
- ④ TEMPORARY PAVEMENT MARKING - LINE 6" - PAINT (SKIP DASH WHITE - 30 SKIP 10 DASH)
- ⑤ TEMPORARY PAVEMENT MARKING - LINE 24" - PAINT (SOLID WHITE)
- ⑥ TEMPORARY PAVEMENT MARKING LETTERS AND SYMBOLS - PAINT (SOLID WHITE)

MODEL: I64CI - Plan of (Sheet)
FILE NAME: D876M95_sht_MOT_Stage_2.dgn

55 W Van Buren St, Ste 200
Chicago, IL 60605
TEL: 312.787.0707 FAX: 312.787.7322
WWW.DESCOTOINC.COM
A Professional Engineering Design Firm No. 18403609-0002
Copyright © 2026

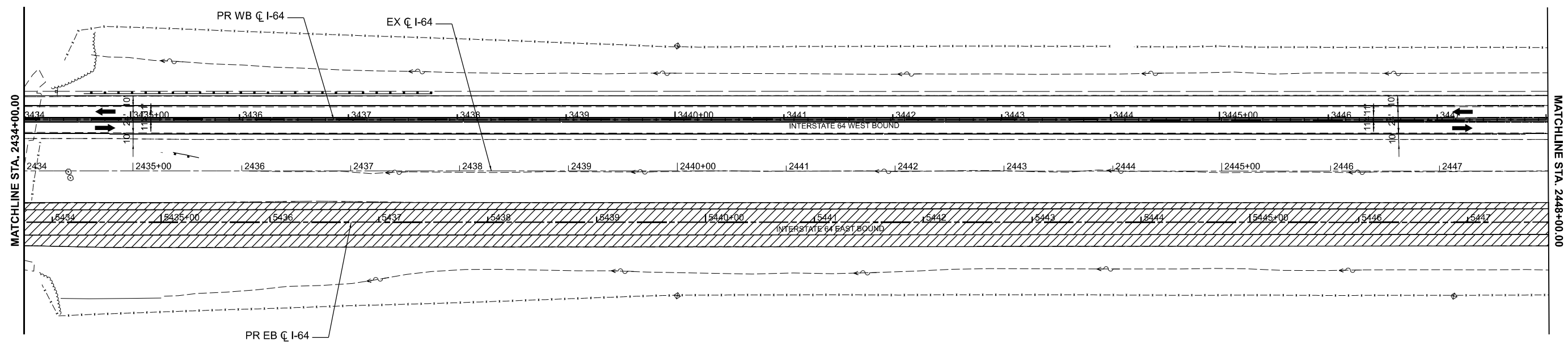
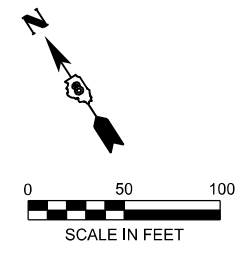
USER NAME = mgesior	DESIGNED - MEG	REVISED -
	DRAWN - MEG	REVISED -
	CHECKED - MTV	REVISED -
PLOT DATE = 5/6/2026	DATE - 5/6/2026	REVISED -

**STATE OF ILLINOIS
DEPARTMENT OF TRANSPORTATION**

**MAINTENANCE OF TRAFFIC - STAGE 2A
I-64**

SCALE: 1" = 50' SHEET 4 OF 40 SHEETS STA. TO STA.

F.A.I. RTE.	SECTION	COUNTY	TOTAL SHEETS	SHEET NO.
64	95-(3,4)RS-2	WASHINGTON	775	276
CONTRACT NO. 76M95				
ILLINOIS FED. AID PROJECT				



LEGEND

- WORK AREA
- SHOULDER IMPROVEMENTS
- DIRECTION OF TRAFFIC
- TEMPORARY CONCRETE BARRIER
- DIRECTIONAL INDICATOR BARRICADE (WITH STEADY BURN MONODIRECTIONAL LIGHT)
- DRUMS (WITH STEADY BURN MONODIRECTIONAL LIGHTS ON TAPER)
- TYPE III BARRICADE
- IMPACT ATTENUATOR
- ① TEMPORARY PAVEMENT MARKING - LINE 6" - PAINT (SOLID WHITE)
- ② TEMPORARY PAVEMENT MARKING - LINE 6" - PAINT (SOLID YELLOW)
- ③ TEMPORARY PAVEMENT MARKING - LINE 8" - PAINT (DOTTED - 9' SKIP 3' DASH)
- ④ TEMPORARY PAVEMENT MARKING - LINE 6" - PAINT (SKIP DASH WHITE - 30 SKIP 10 DASH)
- ⑤ TEMPORARY PAVEMENT MARKING - LINE 24" - PAINT (SOLID WHITE)
- ⑥ TEMPORARY PAVEMENT MARKING LETTERS AND SYMBOLS - PAINT (SOLID WHITE)

MODEL: I64CI - Plan 5 (Sheet)
FILE NAME: D876M95_sht_MOT_Stage_2.dgn

d
55 W Van Buren St, Ste 200
Chicago, IL 60605
TEL: 312.787.0707 FAX: 312.787.7322
www.descotonic.com
Professional Engineering Design Firm No. 18403609-0002
Copyright © 2026

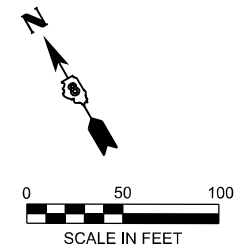
USER NAME = mgesior	DESIGNED - MEG	REVISED -
	DRAWN - MEG	REVISED -
	CHECKED - MTV	REVISED -
PLOT DATE = 5/6/2026	DATE - 5/6/2026	REVISED -

**STATE OF ILLINOIS
DEPARTMENT OF TRANSPORTATION**

**MAINTENANCE OF TRAFFIC - STAGE 2A
I-64**

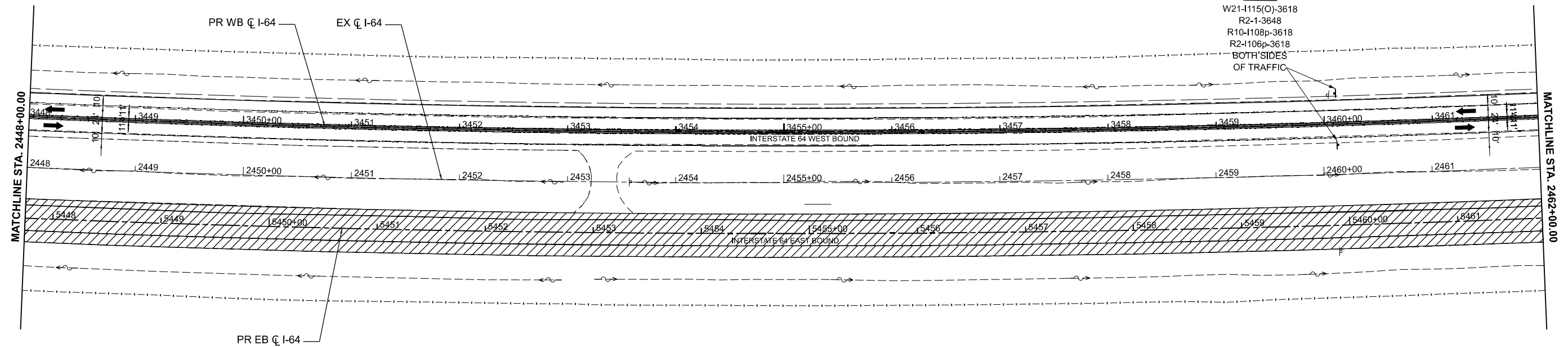
SCALE: 1" = 50' SHEET 5 OF 40 SHEETS STA. TO STA.

F.A.I. RTE.	SECTION	COUNTY	TOTAL SHEETS	SHEET NO.
64	95-(3,4)RS-2	WASHINGTON	775	277
CONTRACT NO. 76M95				
ILLINOIS FED. AID PROJECT				



WORK ZONE
SPEED LIMIT
55
PILOTS ENFORCED
\$200 FINE
MINIMUM

W21-1115(O)-3618
R2-1-3648
R10-1108p-3618
R2-1106p-3618
BOTH SIDES
OF TRAFFIC



LEGEND

- WORK AREA
- SHOULDER IMPROVEMENTS
- DIRECTION OF TRAFFIC
- TEMPORARY CONCRETE BARRIER
- DIRECTIONAL INDICATOR BARRICADE (WITH STEADY BURN MONODIRECTIONAL LIGHT)
- DRUMS (WITH STEADY BURN MONODIRECTIONAL LIGHTS ON TAPER)
- TYPE III BARRICADE
- IMPACT ATTENUATOR
- ① TEMPORARY PAVEMENT MARKING - LINE 6" - PAINT (SOLID WHITE)
- ② TEMPORARY PAVEMENT MARKING - LINE 6" - PAINT (SOLID YELLOW)
- ③ TEMPORARY PAVEMENT MARKING - LINE 8" - PAINT (DOTTED - 9' SKIP 3' DASH)
- ④ TEMPORARY PAVEMENT MARKING - LINE 6" - PAINT (SKIP DASH WHITE - 30 SKIP 10 DASH)
- ⑤ TEMPORARY PAVEMENT MARKING - LINE 24" - PAINT (SOLID WHITE)
- ⑥ TEMPORARY PAVEMENT MARKING LETTERS AND SYMBOLS - PAINT (SOLID WHITE)

MODEL: I64CI - Plan 6 (Sheet)
FILE NAME: D876M95_sht_MOT_Stage_2.dgn

55 W Van Buren St, Ste 200
Chicago, IL 60605
TEL: 312.787.0707 FAX: 312.787.7322
WWW.DESCOTOINC.COM
A Professional Engineering Design Firm No. 18403609-0002
Copyright © 2026

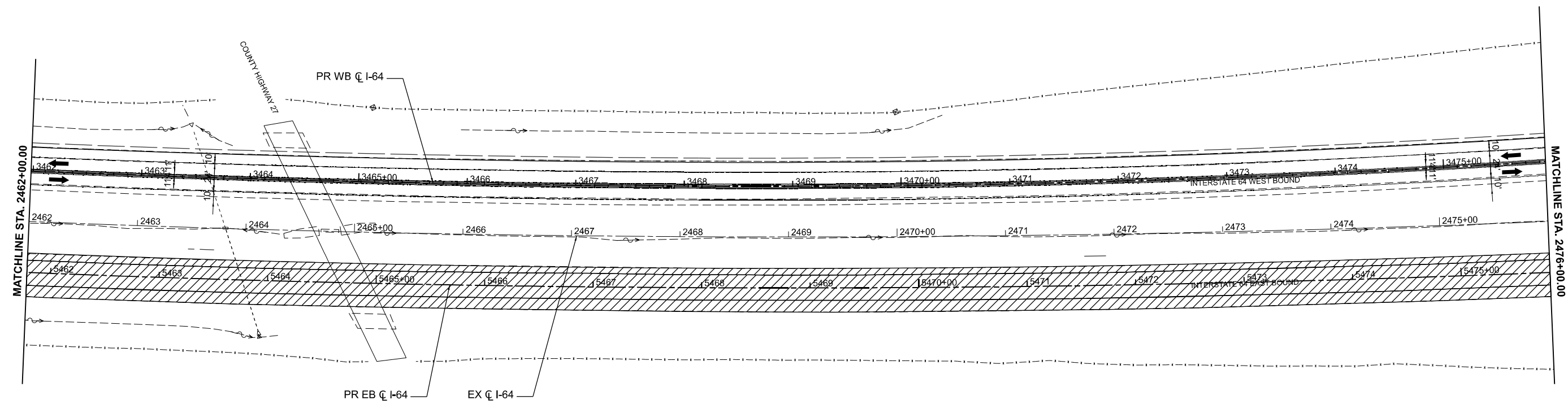
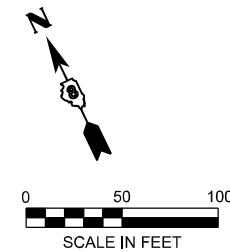
USER NAME = mgesior	DESIGNED - MEG	REVISED -
	DRAWN - MEG	REVISED -
	CHECKED - MTV	REVISED -
PLOT DATE = 5/6/2026	DATE - 5/6/2026	REVISED -

**STATE OF ILLINOIS
DEPARTMENT OF TRANSPORTATION**

**MAINTENANCE OF TRAFFIC - STAGE 2A
I-64**

SCALE: 1" = 50' SHEET 6 OF 40 SHEETS STA. TO STA.

F.A.I RTE.	SECTION	COUNTY	TOTAL SHEETS	SHEET NO.
64	95-(3,4)RS-2	WASHINGTON	775	278
CONTRACT NO. 76M95			ILLINOIS FED. AID PROJECT	



LEGEND

- WORK AREA
- SHOULDER IMPROVEMENTS
- DIRECTION OF TRAFFIC
- TEMPORARY CONCRETE BARRIER
- DIRECTIONAL INDICATOR BARRICADE (WITH STEADY BURN MONODIRECTIONAL LIGHT)
- DRUMS (WITH STEADY BURN MONODIRECTIONAL LIGHTS ON TAPER)
- TYPE III BARRICADE
- IMPACT ATTENUATOR
- ① TEMPORARY PAVEMENT MARKING - LINE 6" - PAINT (SOLID WHITE)
- ② TEMPORARY PAVEMENT MARKING - LINE 6" - PAINT (SOLID YELLOW)
- ③ TEMPORARY PAVEMENT MARKING - LINE 8" - PAINT (DOTTED - 9' SKIP 3' DASH)
- ④ TEMPORARY PAVEMENT MARKING - LINE 6" - PAINT (SKIP DASH WHITE - 30 SKIP 10 DASH)
- ⑤ TEMPORARY PAVEMENT MARKING - LINE 24" - PAINT (SOLID WHITE)
- ⑥ TEMPORARY PAVEMENT MARKING LETTERS AND SYMBOLS - PAINT (SOLID WHITE)

MODEL: I64CL - Plan 7 (Sheet)
FILE NAME: D876M95_sht_MOT_Stage_2.dgn

55 W Van Buren St, Ste 200
Chicago, IL 60605
TEL: 312.787.0707 FAX: 312.787.7322
WWW.D876M95.COM
Professional Engineering Design Firm No. 18403609-0002
Copyright © 2026

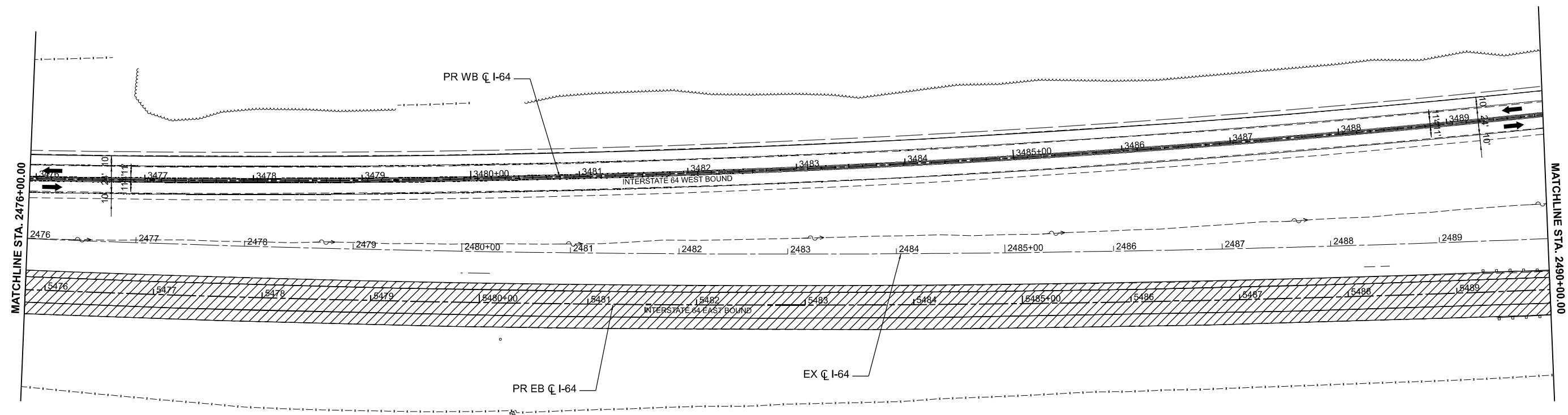
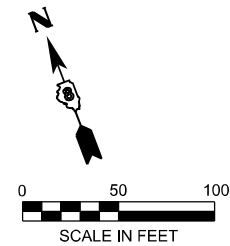
USER NAME = mgesior	DESIGNED - MEG	REVISED -
	DRAWN - MEG	REVISED -
	CHECKED - MTV	REVISED -
PLOT DATE = 5/6/2026	DATE - 5/6/2026	REVISED -

**STATE OF ILLINOIS
DEPARTMENT OF TRANSPORTATION**

**MAINTENANCE OF TRAFFIC - STAGE 2A
I-64**

SCALE: 1" = 50' SHEET 7 OF 40 SHEETS STA. TO STA.

F.A.I. RTE.	SECTION	COUNTY	TOTAL SHEETS	SHEET NO.
64	95-(3,4)RS-2	WASHINGTON	775	279
CONTRACT NO. 76M95				
ILLINOIS FED. AID PROJECT				



LEGEND

- WORK AREA
- SHOULDER IMPROVEMENTS
- DIRECTION OF TRAFFIC
- TEMPORARY CONCRETE BARRIER
- DIRECTIONAL INDICATOR BARRICADE (WITH STEADY BURN MONODIRECTIONAL LIGHT)
- DRUMS (WITH STEADY BURN MONODIRECTIONAL LIGHTS ON TAPER)
- TYPE III BARRICADE
- IMPACT ATTENUATOR
- ① TEMPORARY PAVEMENT MARKING - LINE 6" - PAINT (SOLID WHITE)
- ② TEMPORARY PAVEMENT MARKING - LINE 6" - PAINT (SOLID YELLOW)
- ③ TEMPORARY PAVEMENT MARKING - LINE 8" - PAINT (DOTTED - 9' SKIP 3' DASH)
- ④ TEMPORARY PAVEMENT MARKING - LINE 6" - PAINT (SKIP DASH WHITE - 30 SKIP 10 DASH)
- ⑤ TEMPORARY PAVEMENT MARKING - LINE 24" - PAINT (SOLID WHITE)
- ⑥ TEMPORARY PAVEMENT MARKING LETTERS AND SYMBOLS - PAINT (SOLID WHITE)

MODEL: I64CL - Plan 8 (Sheet)
FILE NAME: D876M95_sht_MOT_Stage_2.dgn

55 W Van Buren St, Ste 200
Chicago, IL 60605
TEL: 312.787.0707 FAX: 312.787.7322
WWW.ESCOTOINC.COM
Professional Engineering Design Firm No. 18403609-0002
Copyright © 2026

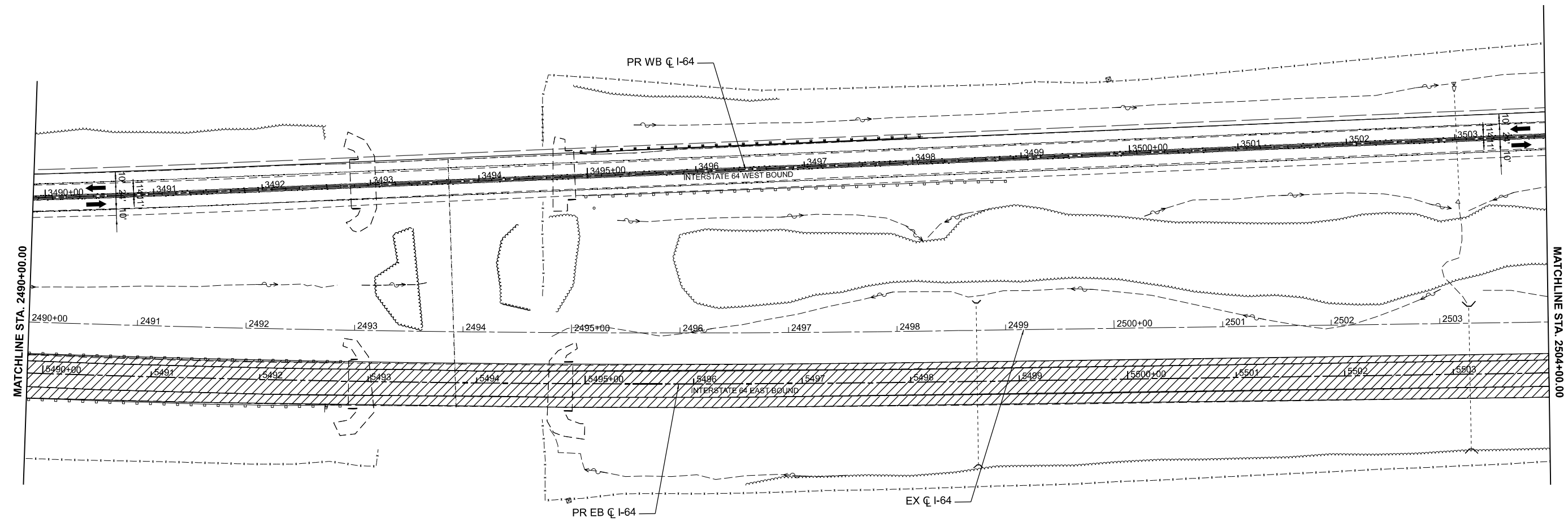
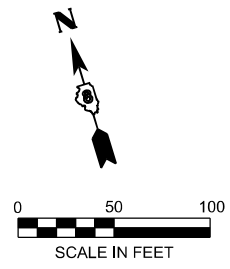
USER NAME = mgesior	DESIGNED - MEG	REVISED -
	DRAWN - MEG	REVISED -
	CHECKED - MTV	REVISED -
PLOT DATE = 5/6/2026	DATE - 5/6/2026	REVISED -

**STATE OF ILLINOIS
DEPARTMENT OF TRANSPORTATION**

**MAINTENANCE OF TRAFFIC - STAGE 2A
I-64**

SCALE: 1" = 50' SHEET 8 OF 40 SHEETS STA. TO STA.

F.A.I RTE.	SECTION	COUNTY	TOTAL SHEETS	SHEET NO.
64	95-(3,4)RS-2	WASHINGTON	775	280
CONTRACT NO. 76M95				
ILLINOIS FED. AID PROJECT				



LEGEND

- WORK AREA
- SHOULDER IMPROVEMENTS
- DIRECTION OF TRAFFIC
- TEMPORARY CONCRETE BARRIER
- DIRECTIONAL INDICATOR BARRICADE (WITH STEADY BURN MONODIRECTIONAL LIGHT)
- DRUMS (WITH STEADY BURN MONODIRECTIONAL LIGHTS ON TAPER)
- TYPE III BARRICADE
- IMPACT ATTENUATOR
- ① TEMPORARY PAVEMENT MARKING - LINE 6" - PAINT (SOLID WHITE)
- ② TEMPORARY PAVEMENT MARKING - LINE 6" - PAINT (SOLID YELLOW)
- ③ TEMPORARY PAVEMENT MARKING - LINE 8" - PAINT (DOTTED - 9' SKIP 3' DASH)
- ④ TEMPORARY PAVEMENT MARKING - LINE 6" - PAINT (SKIP DASH WHITE - 30 SKIP 10 DASH)
- ⑤ TEMPORARY PAVEMENT MARKING - LINE 24" - PAINT (SOLID WHITE)
- ⑥ TEMPORARY PAVEMENT MARKING LETTERS AND SYMBOLS - PAINT (SOLID WHITE)

MODEL: I64CL - Plan 9 (Sheet)
FILE NAME: D876M95_sht_MOT_Stage_2.dgn

55 W Van Buren St, Ste 200
Chicago, IL 60605
TEL: 312.787.0707 FAX: 312.787.7322
www.escotoinc.com
Professional Engineering Design Firm No. 18403609-0002
Copyright © 2026


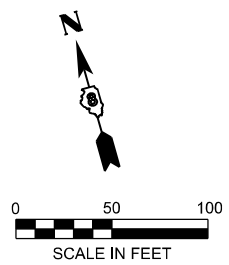
USER NAME = mgesior	DESIGNED - MEG	REVISED -
	DRAWN - MEG	REVISED -
	CHECKED - MTV	REVISED -
PLOT DATE = 5/6/2026	DATE - 5/6/2026	REVISED -

**STATE OF ILLINOIS
DEPARTMENT OF TRANSPORTATION**

**MAINTENANCE OF TRAFFIC - STAGE 2A
I-64**

SCALE: 1" = 50' SHEET 9 OF 40 SHEETS STA. TO STA.

F.A.I. RTE.	SECTION	COUNTY	TOTAL SHEETS	SHEET NO.
64	95-(3,4)RS-2	WASHINGTON	775	281
CONTRACT NO. 76M95				
ILLINOIS FED. AID PROJECT				

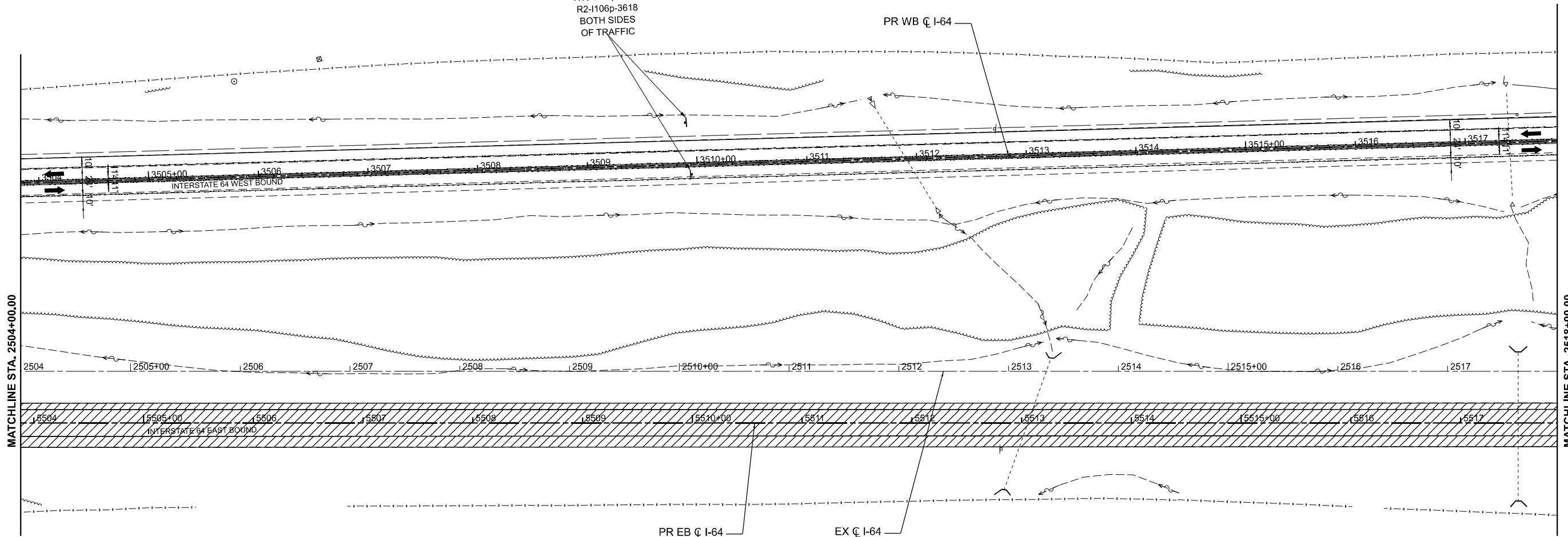


W21-1115(O)-3618
R2-1-3648
R10-1108p-3618
R2-1106p-3618
BOTH SIDES
OF TRAFFIC

PR WB C I-64

PR EB C I-64

EX C I-64



LEGEND

- WORK AREA
- SHOULDER IMPROVEMENTS
- DIRECTION OF TRAFFIC
- TEMPORARY CONCRETE BARRIER
- DIRECTIONAL INDICATOR BARRICADE (WITH STEADY BURN MONODIRECTIONAL LIGHT)
- DRUMS (WITH STEADY BURN MONODIRECTIONAL LIGHTS ON TAPER)
- TYPE III BARRICADE
- IMPACT ATTENUATOR
- ① TEMPORARY PAVEMENT MARKING - LINE 6" - PAINT (SOLID WHITE)
- ② TEMPORARY PAVEMENT MARKING - LINE 6" - PAINT (SOLID YELLOW)
- ③ TEMPORARY PAVEMENT MARKING - LINE 8" - PAINT (DOTTED - 9' SKIP 3' DASH)
- ④ TEMPORARY PAVEMENT MARKING - LINE 6" - PAINT (SKIP DASH WHITE - 30 SKIP 10 DASH)
- ⑤ TEMPORARY PAVEMENT MARKING - LINE 24" - PAINT (SOLID WHITE)
- ⑥ TEMPORARY PAVEMENT MARKING LETTERS AND SYMBOLS - PAINT (SOLID WHITE)

MODEL: I64CL - Plan 10 (Sheet)
FILE NAME: D876M95_sht_MOT_Stage_2.dgn

55 W Van Buren St, Ste 200
Chicago, IL 60605
TEL: 312.787.0707 FAX: 312.787.7322
WWW.DESCOTOINC.COM
Professional Engineering Design Firm No. 18403809-0002
Copyright © 2026

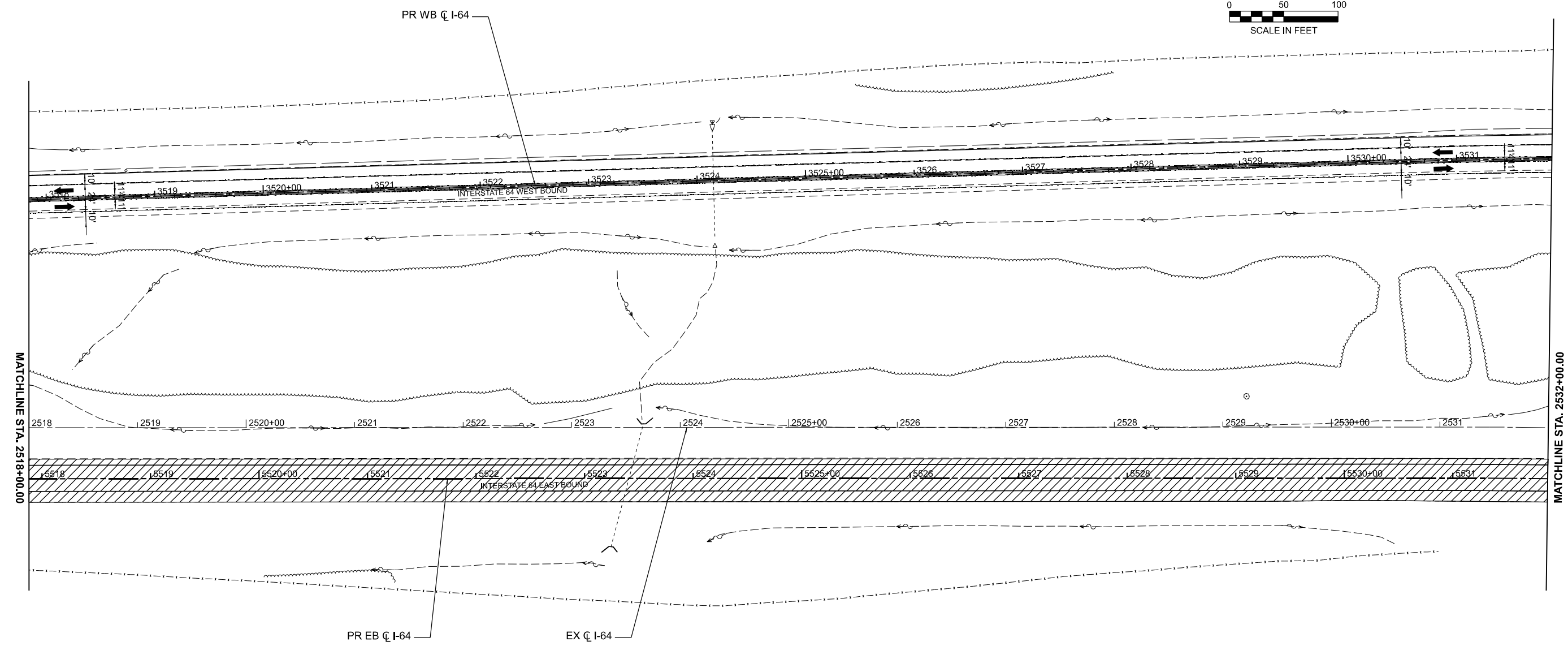
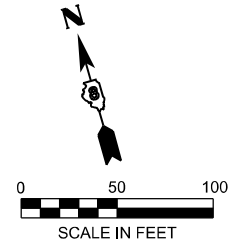
USER NAME = mgesior	DESIGNED - MEG	REVISED -
	DRAWN - MEG	REVISED -
	CHECKED - MTV	REVISED -
PLOT DATE = 5/6/2026	DATE - 5/6/2026	REVISED -

**STATE OF ILLINOIS
DEPARTMENT OF TRANSPORTATION**

**MAINTENANCE OF TRAFFIC - STAGE 2A
I-64**

SCALE: 1" = 50' SHEET 10 OF 40 SHEETS STA. TO STA.

F.A.I. RTE.	SECTION	COUNTY	TOTAL SHEETS	SHEET NO.
64	95-(3,4)RS-2	WASHINGTON	775	282
CONTRACT NO. 76M95				
ILLINOIS FED. AID PROJECT				



LEGEND

- WORK AREA
- SHOULDER IMPROVEMENTS
- DIRECTION OF TRAFFIC
- TEMPORARY CONCRETE BARRIER
- DIRECTIONAL INDICATOR BARRICADE (WITH STEADY BURN MONODIRECTIONAL LIGHT)
- DRUMS (WITH STEADY BURN MONODIRECTIONAL LIGHTS ON TAPER)
- TYPE III BARRICADE
- IMPACT ATTENUATOR
- ① TEMPORARY PAVEMENT MARKING - LINE 6" - PAINT (SOLID WHITE)
- ② TEMPORARY PAVEMENT MARKING - LINE 6" - PAINT (SOLID YELLOW)
- ③ TEMPORARY PAVEMENT MARKING - LINE 8" - PAINT (DOTTED - 9' SKIP 3' DASH)
- ④ TEMPORARY PAVEMENT MARKING - LINE 6" - PAINT (SKIP DASH WHITE - 30 SKIP 10 DASH)
- ⑤ TEMPORARY PAVEMENT MARKING - LINE 24" - PAINT (SOLID WHITE)
- ⑥ TEMPORARY PAVEMENT MARKING LETTERS AND SYMBOLS - PAINT (SOLID WHITE)

MODEL: I64CL - Plan 11 [Sheet]
FILE NAME: D876M95_sht_MOT_Stage_2.dgn

55 W Van Buren St, Ste 200
Chicago, IL 60605
TEL: 312.787.0707 FAX: 312.787.7322
WWW.ESCOTOINC.COM
A Professional Engineering Design Firm No. 18403609-0002
Copyright © 2026


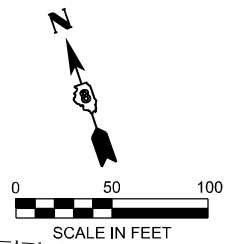
USER NAME = mgesior	DESIGNED - MEG	REVISED -
	DRAWN - MEG	REVISED -
	CHECKED - MTV	REVISED -
PLOT DATE = 5/6/2026	DATE - 5/6/2026	REVISED -

**STATE OF ILLINOIS
DEPARTMENT OF TRANSPORTATION**

**MAINTENANCE OF TRAFFIC - STAGE 2A
I-64**

SCALE: 1" = 50' SHEET 11 OF 40 SHEETS STA. TO STA.

F.A.I. RTE.	SECTION	COUNTY	TOTAL SHEETS	SHEET NO.
64	95-(3,4)RS-2	WASHINGTON	775	283
CONTRACT NO. 76M95				
ILLINOIS FED. AID PROJECT				



LEGEND

- WORK AREA
- SHOULDER IMPROVEMENTS
- DIRECTION OF TRAFFIC
- TEMPORARY CONCRETE BARRIER
- DIRECTIONAL INDICATOR BARRICADE (WITH STEADY BURN MONODIRECTIONAL LIGHT)
- DRUMS (WITH STEADY BURN MONODIRECTIONAL LIGHTS ON TAPER)
- TYPE III BARRICADE
- IMPACT ATTENUATOR
- TEMPORARY PAVEMENT MARKING - LINE 6" - PAINT (SOLID WHITE)
- TEMPORARY PAVEMENT MARKING - LINE 6" - PAINT (SOLID YELLOW)
- TEMPORARY PAVEMENT MARKING - LINE 8" - PAINT (DOTTED - 9' SKIP 3' DASH)
- TEMPORARY PAVEMENT MARKING - LINE 6" - PAINT (SKIP DASH WHITE - 30 SKIP 10 DASH)
- TEMPORARY PAVEMENT MARKING - LINE 24" - PAINT (SOLID WHITE)
- TEMPORARY PAVEMENT MARKING LETTERS AND SYMBOLS - PAINT (SOLID WHITE)

MODEL: I64CI - Plan 12 [Sheet]
 FILE NAME: D876M95_sht_MOT_Stage_2.dgn

55 W Van Buren St, Ste 200
 Chicago, IL 60605
 TEL: 312.787.0707 FAX: 312.787.7322
 WWW.ESCOTOINC.COM
Professional Engineering Design Firm No. 18403609-0002
 Copyright © 2026


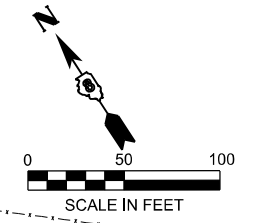
USER NAME = mgesior	DESIGNED - MEG	REVISED -
	DRAWN - MEG	REVISED -
	CHECKED - MTV	REVISED -
PLOT DATE = 5/6/2026	DATE - 5/6/2026	REVISED -

STATE OF ILLINOIS
DEPARTMENT OF TRANSPORTATION

MAINTENANCE OF TRAFFIC - STAGE 2A
I-64

SCALE: 1" = 50' SHEET 12 OF 40 SHEETS STA. TO STA.

F.A.I. RTE.	SECTION	COUNTY	TOTAL SHEETS	SHEET NO.
64	95-(3,4)RS-2	WASHINGTON	775	284
CONTRACT NO. 76M95				
ILLINOIS FED. AID PROJECT				



LEGEND

- WORK AREA
- SHOULDER IMPROVEMENTS
- DIRECTION OF TRAFFIC
- TEMPORARY CONCRETE BARRIER
- DIRECTIONAL INDICATOR BARRICADE (WITH STEADY BURN MONODIRECTIONAL LIGHT)
- DRUMS (WITH STEADY BURN MONODIRECTIONAL LIGHTS ON TAPER)
- TYPE III BARRICADE
- IMPACT ATTENUATOR
- ① TEMPORARY PAVEMENT MARKING - LINE 6" - PAINT (SOLID WHITE)
- ② TEMPORARY PAVEMENT MARKING - LINE 6" - PAINT (SOLID YELLOW)
- ③ TEMPORARY PAVEMENT MARKING - LINE 8" - PAINT (DOTTED - 9' SKIP 3' DASH)
- ④ TEMPORARY PAVEMENT MARKING - LINE 6" - PAINT (SKIP DASH WHITE - 30 SKIP 10 DASH)
- ⑤ TEMPORARY PAVEMENT MARKING - LINE 24" - PAINT (SOLID WHITE)
- ⑥ TEMPORARY PAVEMENT MARKING LETTERS AND SYMBOLS - PAINT (SOLID WHITE)

MODEL: I64CI - Plan 13 [Sheet]
FILE NAME: D876M95_sht_MOT_Stage_2.dgn

55 W Van Buren St, Ste 200
Chicago, IL 60605
TEL: 312.787.0707 FAX: 312.787.7322
WWW.DESCOTOINC.COM
Professional Engineering Design Firm No. 18403609-0002
Copyright © 2026

USER NAME = mgesior	DESIGNED - MEG	REVISED -
	DRAWN - MEG	REVISED -
	CHECKED - MTV	REVISED -
PLOT DATE = 5/6/2026	DATE - 5/6/2026	REVISED -

**STATE OF ILLINOIS
DEPARTMENT OF TRANSPORTATION**

**MAINTENANCE OF TRAFFIC - STAGE 2A
I-64**

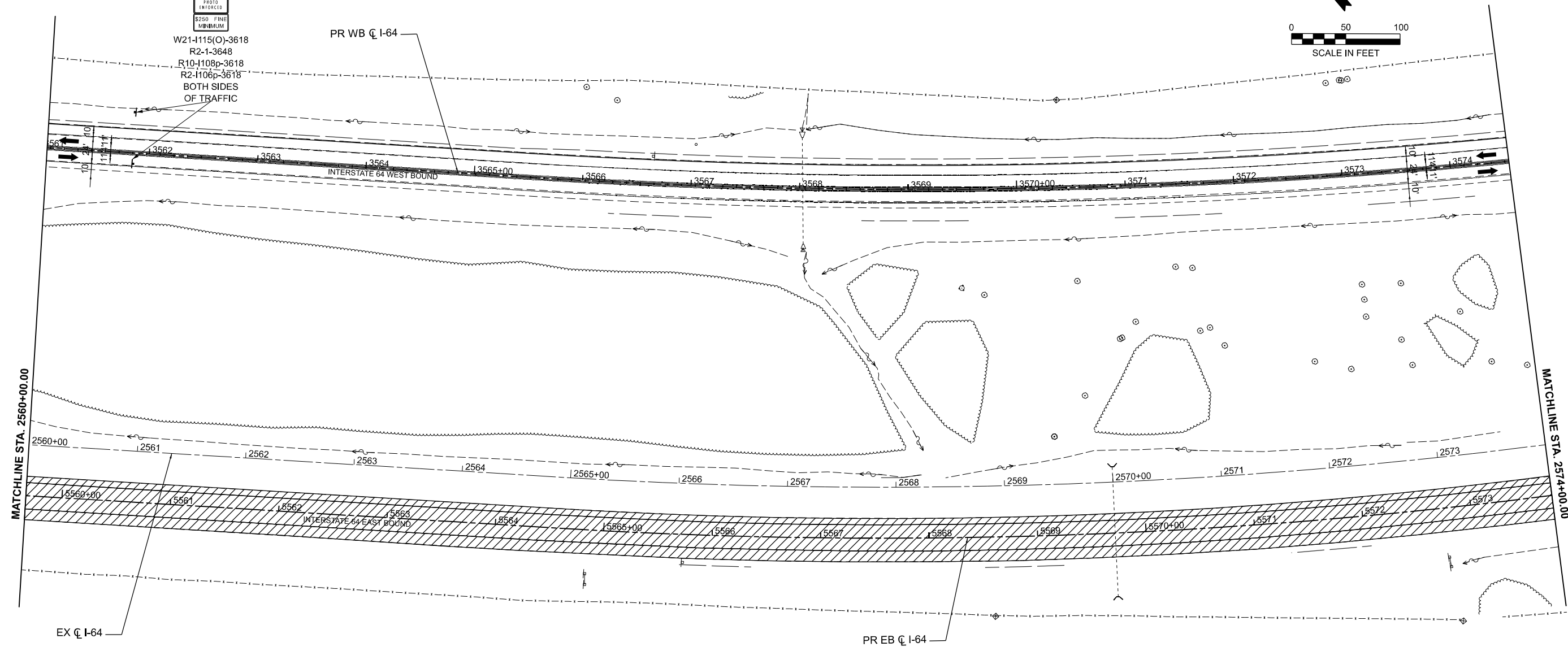
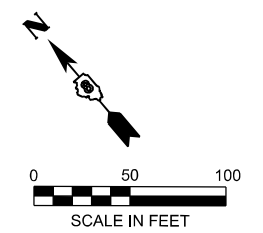
SCALE: 1" = 50' SHEET 13 OF 40 SHEETS STA. TO STA.

F.A.I. RTE.	SECTION	COUNTY	TOTAL SHEETS	SHEET NO.
64	95-(3,4)RS-2	WASHINGTON	775	285
CONTRACT NO. 76M95				
ILLINOIS FED. AID PROJECT				



W21-I115(O)-3618
R2-1-3648
R10-I108p-3618
R2-I106p-3618
BOTH SIDES
OF TRAFFIC

PR WB C I-64



MATCHLINE STA. 2560+00.00

MATCHLINE STA. 2574+00.00

EX C I-64

PR EB C I-64

LEGEND

- WORK AREA
- SHOULDER IMPROVEMENTS
- DIRECTION OF TRAFFIC
- TEMPORARY CONCRETE BARRIER
- DIRECTIONAL INDICATOR BARRICADE (WITH STEADY BURN MONODIRECTIONAL LIGHT)
- DRUMS (WITH STEADY BURN MONODIRECTIONAL LIGHTS ON TAPER)
- TYPE III BARRICADE
- IMPACT ATTENUATOR
- ① TEMPORARY PAVEMENT MARKING - LINE 6" - PAINT (SOLID WHITE)
- ② TEMPORARY PAVEMENT MARKING - LINE 6" - PAINT (SOLID YELLOW)
- ③ TEMPORARY PAVEMENT MARKING - LINE 8" - PAINT (DOTTED - 9' SKIP 3' DASH)
- ④ TEMPORARY PAVEMENT MARKING - LINE 6" - PAINT (SKIP DASH WHITE - 30 SKIP 10 DASH)
- ⑤ TEMPORARY PAVEMENT MARKING - LINE 24" - PAINT (SOLID WHITE)
- ⑥ TEMPORARY PAVEMENT MARKING LETTERS AND SYMBOLS - PAINT (SOLID WHITE)

MODEL: I64CL - Plan 14 (Sheet)
FILE NAME: D876M95_sht_MOT_Stage_2.dgn

d 55 W Van Buren St, Ste 200
Chicago, IL 60605
TEL: 312.787.0707 FAX: 312.787.7322
WWW.DESCOTOINC.COM
Professional Engineering Design Firm No. 18403609-0002
d'Escoto, Inc. Copyright © 2026

USER NAME = mgesior	DESIGNED - MEG	REVISED -
	DRAWN - MEG	REVISED -
	CHECKED - MTV	REVISED -
PLOT DATE = 5/6/2026	DATE - 5/6/2026	REVISED -

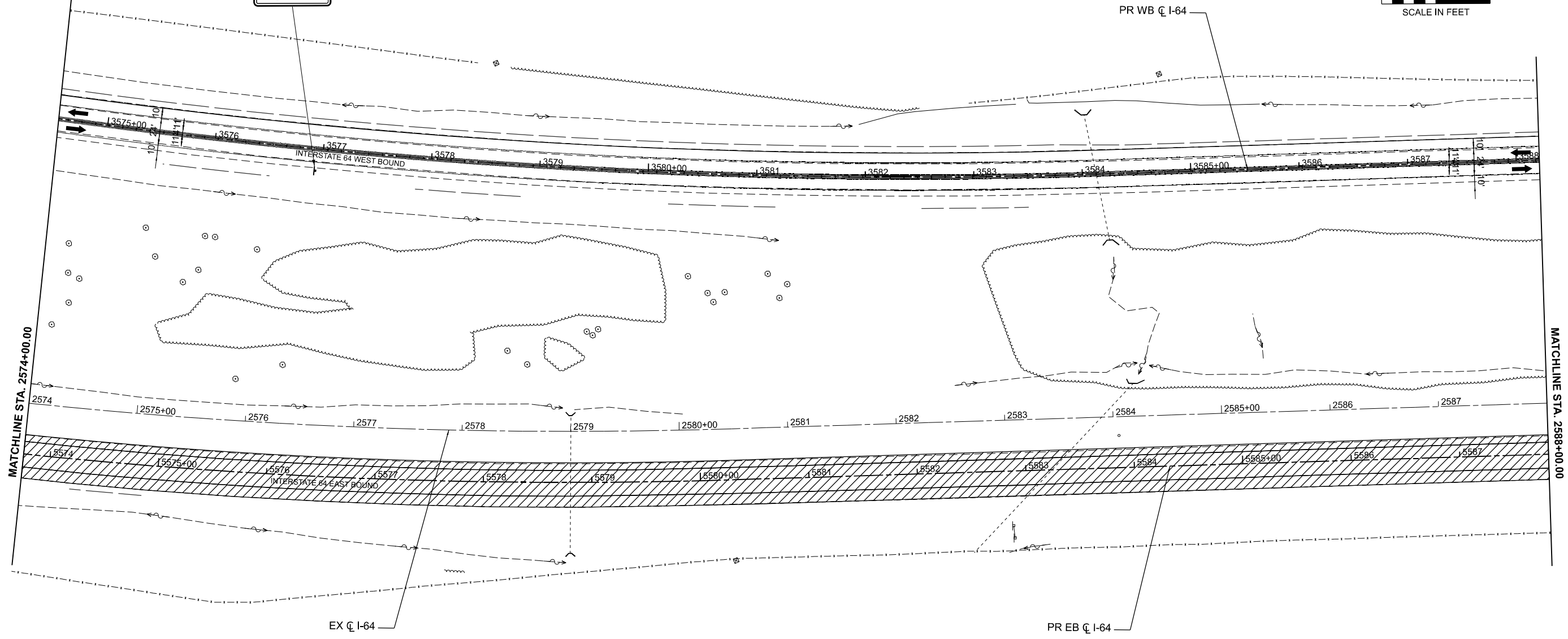
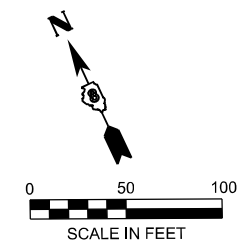
**STATE OF ILLINOIS
DEPARTMENT OF TRANSPORTATION**

**MAINTENANCE OF TRAFFIC - STAGE 2A
I-64**

SCALE: 1" = 50' SHEET 14 OF 40 SHEETS STA. TO STA.

F.A.I. RTE.	SECTION	COUNTY	TOTAL SHEETS	SHEET NO.
64	95-(3,4)RS-2	WASHINGTON	775	286
CONTRACT NO. 76M95				
ILLINOIS FED. AID PROJECT				

ILLINOIS
127
EXIT
OPEN
CROSSOVER
1 MILE
E 5-2
48x36
D 13-2
60x30



LEGEND

- WORK AREA
- SHOULDER IMPROVEMENTS
- DIRECTION OF TRAFFIC
- TEMPORARY CONCRETE BARRIER
- DIRECTIONAL INDICATOR BARRICADE (WITH STEADY BURN MONODIRECTIONAL LIGHT)
- DRUMS (WITH STEADY BURN MONODIRECTIONAL LIGHTS ON TAPER)
- TYPE III BARRICADE
- IMPACT ATTENUATOR
- ① TEMPORARY PAVEMENT MARKING - LINE 6" - PAINT (SOLID WHITE)
- ② TEMPORARY PAVEMENT MARKING - LINE 6" - PAINT (SOLID YELLOW)
- ③ TEMPORARY PAVEMENT MARKING - LINE 8" - PAINT (DOTTED - 9' SKIP 3' DASH)
- ④ TEMPORARY PAVEMENT MARKING - LINE 6" - PAINT (SKIP DASH WHITE - 30 SKIP 10 DASH)
- ⑤ TEMPORARY PAVEMENT MARKING - LINE 24" - PAINT (SOLID WHITE)
- ⑥ TEMPORARY PAVEMENT MARKING LETTERS AND SYMBOLS - PAINT (SOLID WHITE)

MODEL: I64CL - Plan 15 (Sheet)
FILE NAME: D876M95_sht_MOT_Stage_2.dgn

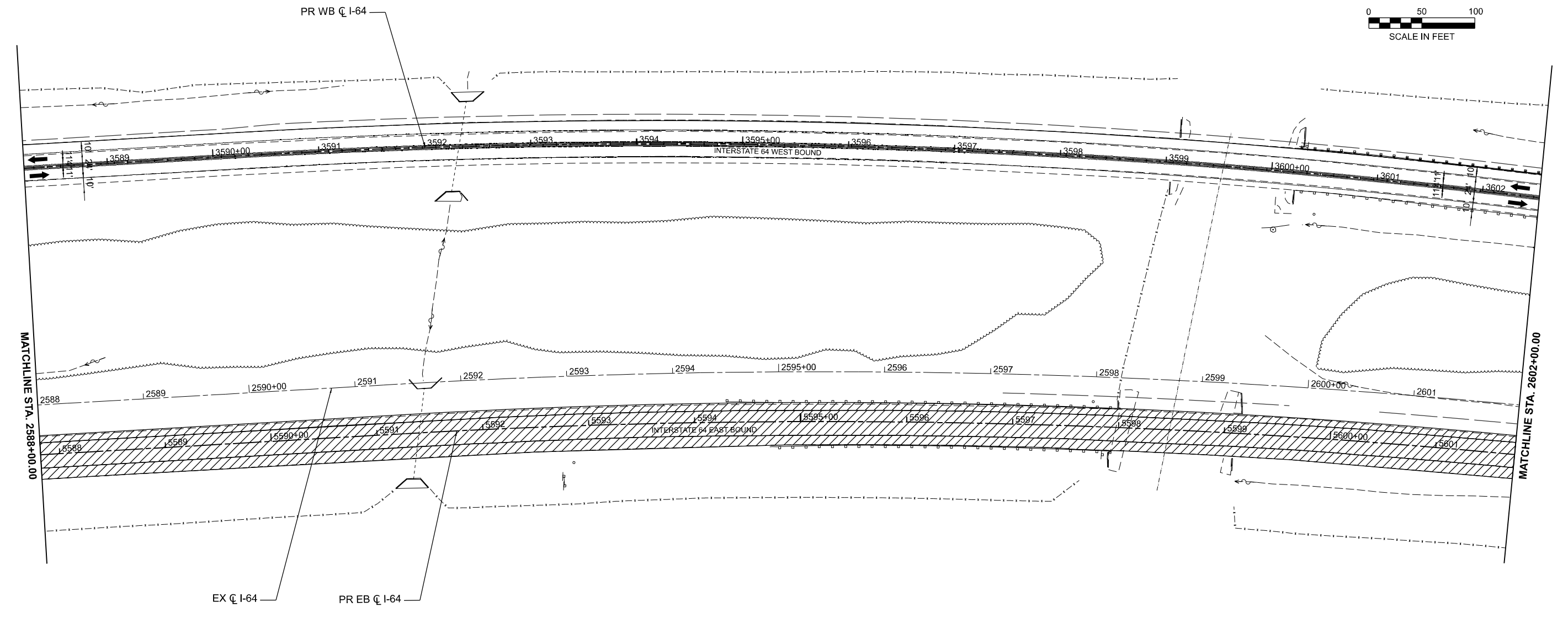
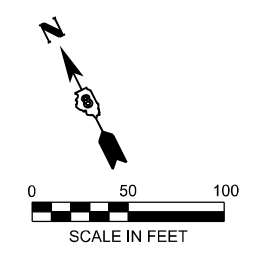
d
55 W Van Buren St, Ste 200
Chicago, IL 60605
TEL: 312.787.0707 FAX: 312.787.7322
WWW.DESCOTOINC.COM
Professional Engineering Design Firm No. 18403609-0002
d'Escoto, Inc. Copyright © 2026

USER NAME = mgesior	DESIGNED - MEG	REVISED -
	DRAWN - MEG	REVISED -
	CHECKED - MTV	REVISED -
PLOT DATE = 5/6/2026	DATE - 5/6/2026	REVISED -

**STATE OF ILLINOIS
DEPARTMENT OF TRANSPORTATION**

**MAINTENANCE OF TRAFFIC - STAGE 2A
I-64**
SCALE: 1" = 50' SHEET 15 OF 40 SHEETS STA. TO STA.

F.A.I RTE.	SECTION	COUNTY	TOTAL SHEETS	SHEET NO.
64	95-(3,4)RS-2	WASHINGTON	775	287
CONTRACT NO. 76M95				
ILLINOIS FED. AID PROJECT				



LEGEND

- WORK AREA
- SHOULDER IMPROVEMENTS
- DIRECTION OF TRAFFIC
- TEMPORARY CONCRETE BARRIER
- DIRECTIONAL INDICATOR BARRICADE (WITH STEADY BURN MONODIRECTIONAL LIGHT)
- DRUMS (WITH STEADY BURN MONODIRECTIONAL LIGHTS ON TAPER)
- TYPE III BARRICADE
- IMPACT ATTENUATOR
- ① TEMPORARY PAVEMENT MARKING - LINE 6" - PAINT (SOLID WHITE)
- ② TEMPORARY PAVEMENT MARKING - LINE 6" - PAINT (SOLID YELLOW)
- ③ TEMPORARY PAVEMENT MARKING - LINE 8" - PAINT (DOTTED - 9' SKIP 3' DASH)
- ④ TEMPORARY PAVEMENT MARKING - LINE 6" - PAINT (SKIP DASH WHITE - 30 SKIP 10 DASH)
- ⑤ TEMPORARY PAVEMENT MARKING - LINE 24" - PAINT (SOLID WHITE)
- ⑥ TEMPORARY PAVEMENT MARKING LETTERS AND SYMBOLS - PAINT (SOLID WHITE)

MODEL: I64CI - Plan 16 (Sheet)
 FILE NAME: D876M95_sht_MOT_Stage_2.dgn

55 W Van Buren St, Ste 200
 Chicago, IL 60605
 TEL: 312.787.0707 FAX: 312.787.7322
 WWW.DESCOTOINC.COM
Professional Engineering Design Firm No. 184030209-0002
 Copyright © 2026

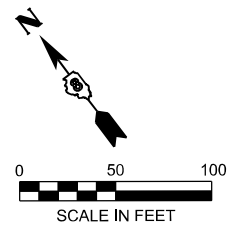
USER NAME = mgesior	DESIGNED - MEG	REVISED -
	DRAWN - MEG	REVISED -
	CHECKED - MTV	REVISED -
PLOT DATE = 5/6/2026	DATE - 5/6/2026	REVISED -

STATE OF ILLINOIS
DEPARTMENT OF TRANSPORTATION

MAINTENANCE OF TRAFFIC - STAGE 2A
I-64

SCALE: 1" = 50' SHEET 16 OF 40 SHEETS STA. TO STA.

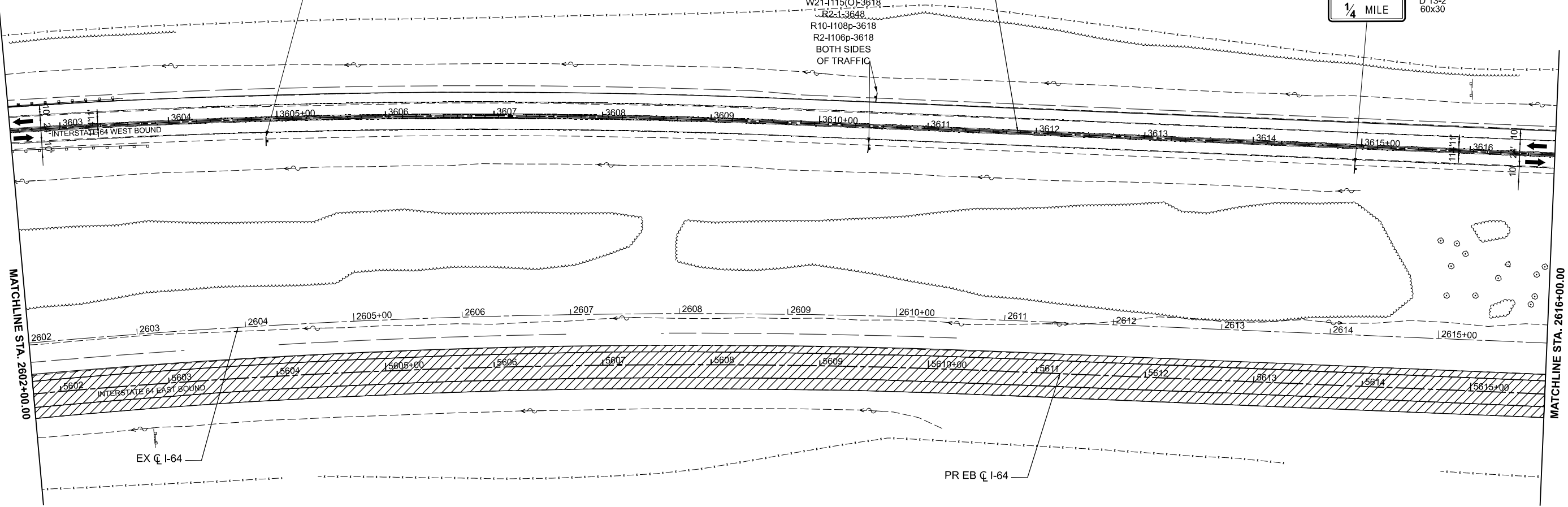
F.A.I. RTE.	SECTION	COUNTY	TOTAL SHEETS	SHEET NO.
64	95-(3,4)RS-2	WASHINGTON	775	288
CONTRACT NO. 76M95				
ILLINOIS FED. AID PROJECT				



ILLINOIS 127
EXIT OPEN E 5-2 48x36
CROSSOVER 1/2 MILE D 13-2 60x30

WORK ZONE
SPEED LIMIT 55
PHOTO ENFORCED
\$250 FINE MINIMUM

ILLINOIS 127
EXIT OPEN E 5-2 48x36
CROSSOVER 1/4 MILE D 13-2 60x30



LEGEND

- WORK AREA
- SHOULDER IMPROVEMENTS
- DIRECTION OF TRAFFIC
- TEMPORARY CONCRETE BARRIER
- DIRECTIONAL INDICATOR BARRICADE (WITH STEADY BURN MONODIRECTIONAL LIGHT)
- DRUMS (WITH STEADY BURN MONODIRECTIONAL LIGHTS ON TAPER)
- TYPE III BARRICADE
- IMPACT ATTENUATOR
- ① TEMPORARY PAVEMENT MARKING - LINE 6" - PAINT (SOLID WHITE)
- ② TEMPORARY PAVEMENT MARKING - LINE 6" - PAINT (SOLID YELLOW)
- ③ TEMPORARY PAVEMENT MARKING - LINE 8" - PAINT (DOTTED - 9' SKIP 3' DASH)
- ④ TEMPORARY PAVEMENT MARKING - LINE 6" - PAINT (SKIP DASH WHITE - 30 SKIP 10 DASH)
- ⑤ TEMPORARY PAVEMENT MARKING - LINE 24" - PAINT (SOLID WHITE)
- ⑥ TEMPORARY PAVEMENT MARKING LETTERS AND SYMBOLS - PAINT (SOLID WHITE)

MODEL: I64CL - Plan 17 (Sheet)
FILE NAME: D876M95_sht_MOT_Stage_2.dgn

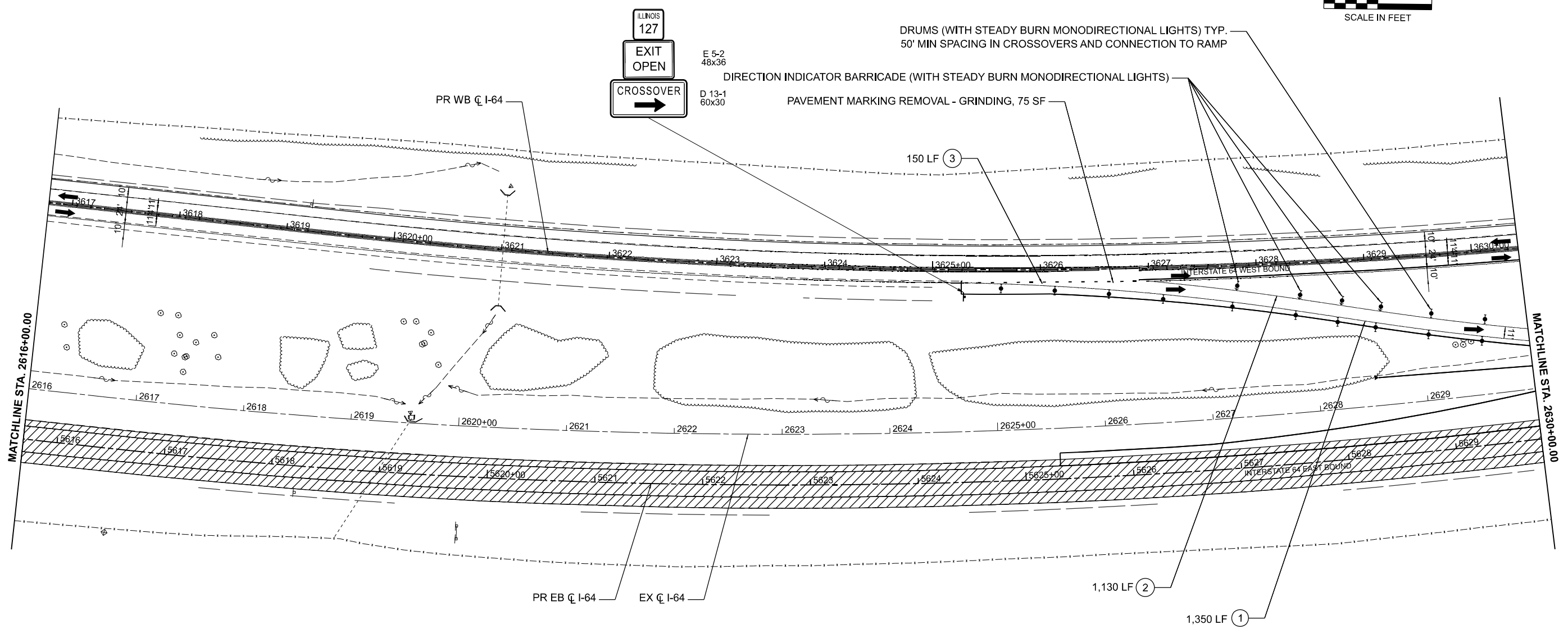
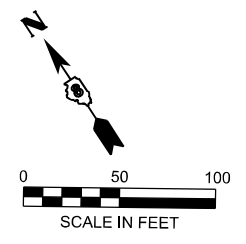
55 W Van Buren St, Ste 200
Chicago, IL 60605
TEL: 312.787.0707 FAX: 312.787.7322
WWW.ESCOTOINC.COM
Professional Engineering Design Firm No. 18403809-0002
Copyright © 2026

USER NAME = mgesior	DESIGNED - MEG	REVISED -
	DRAWN - MEG	REVISED -
	CHECKED - MTV	REVISED -
PLOT DATE = 5/6/2026	DATE - 5/6/2026	REVISED -

**STATE OF ILLINOIS
DEPARTMENT OF TRANSPORTATION**

**MAINTENANCE OF TRAFFIC - STAGE 2A
I-64**
SCALE: 1" = 50' SHEET 17 OF 40 SHEETS STA. TO STA.

F.A.I. RTE.	SECTION	COUNTY	TOTAL SHEETS	SHEET NO.
64	95-(3,4)RS-2	WASHINGTON	775	289
CONTRACT NO. 76M95				
ILLINOIS FED. AID PROJECT				



LEGEND

- WORK AREA
- SHOULDER IMPROVEMENTS
- DIRECTION OF TRAFFIC
- TEMPORARY CONCRETE BARRIER
- DIRECTIONAL INDICATOR BARRICADE (WITH STEADY BURN MONODIRECTIONAL LIGHT)
- DRUMS (WITH STEADY BURN MONODIRECTIONAL LIGHTS ON TAPER)
- TYPE III BARRICADE
- IMPACT ATTENUATOR
- (1) TEMPORARY PAVEMENT MARKING - LINE 6" - PAINT (SOLID WHITE)
- (2) TEMPORARY PAVEMENT MARKING - LINE 6" - PAINT (SOLID YELLOW)
- (3) TEMPORARY PAVEMENT MARKING - LINE 8" - PAINT (DOTTED - 9' SKIP 3' DASH)
- (4) TEMPORARY PAVEMENT MARKING - LINE 6" - PAINT (SKIP DASH WHITE - 30 SKIP 10 DASH)
- (5) TEMPORARY PAVEMENT MARKING - LINE 24" - PAINT (SOLID WHITE)
- (6) TEMPORARY PAVEMENT MARKING LETTERS AND SYMBOLS - PAINT (SOLID WHITE)

MODEL: I64CI - Plan 18 (Sheet)
 FILE NAME: D876M95_sht_MOT_Stage_2.dgn

USER NAME = mgesior	DESIGNED - MEG	REVISED -
	DRAWN - MEG	REVISED -
	CHECKED - MTV	REVISED -
PLOT DATE = 5/6/2026	DATE - 5/6/2026	REVISED -

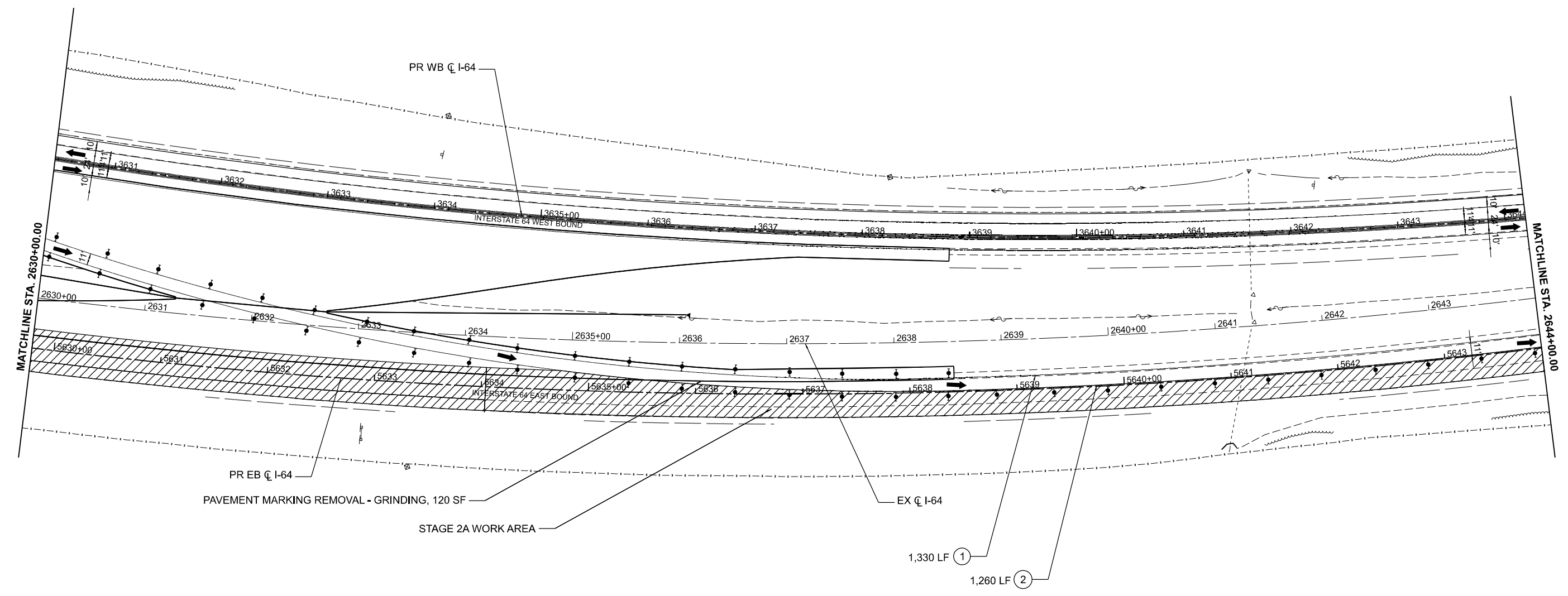
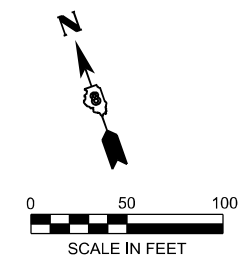
**STATE OF ILLINOIS
DEPARTMENT OF TRANSPORTATION**

**MAINTENANCE OF TRAFFIC - STAGE 2A
I-64**

SCALE: 1" = 50' SHEET 18 OF 40 SHEETS STA. TO STA.

F.A.I. RTE.	SECTION	COUNTY	TOTAL SHEETS	SHEET NO.
64	95-(3,4)RS-2	WASHINGTON	775	290
CONTRACT NO. 76M95				

ILLINOIS FED. AID PROJECT



LEGEND

- WORK AREA
- SHOULDER IMPROVEMENTS
- DIRECTION OF TRAFFIC
- TEMPORARY CONCRETE BARRIER
- DIRECTIONAL INDICATOR BARRICADE (WITH STEADY BURN MONODIRECTIONAL LIGHT)
- DRUMS (WITH STEADY BURN MONODIRECTIONAL LIGHTS ON TAPER)
- TYPE III BARRICADE
- IMPACT ATTENUATOR
- TEMPORARY PAVEMENT MARKING - LINE 6" - PAINT (SOLID WHITE)
- TEMPORARY PAVEMENT MARKING - LINE 6" - PAINT (SOLID YELLOW)
- TEMPORARY PAVEMENT MARKING - LINE 8" - PAINT (DOTTED - 9' SKIP 3' DASH)
- TEMPORARY PAVEMENT MARKING - LINE 6" - PAINT (SKIP DASH WHITE - 30 SKIP 10 DASH)
- TEMPORARY PAVEMENT MARKING - LINE 24" - PAINT (SOLID WHITE)
- TEMPORARY PAVEMENT MARKING LETTERS AND SYMBOLS - PAINT (SOLID WHITE)

MODEL: I64CL - Plan 19 (Sheet)
 FILE NAME: D876M95_sht_MOT_Stage_2.dgn

55 W Van Buren St, Ste 200
 Chicago, IL 60605
 TEL: 312.787.0707 FAX: 312.787.7322
 WWW.ESCOTOINC.COM
Professional Engineering Design Firm No. 18403609-0002
 Copyright © 2026

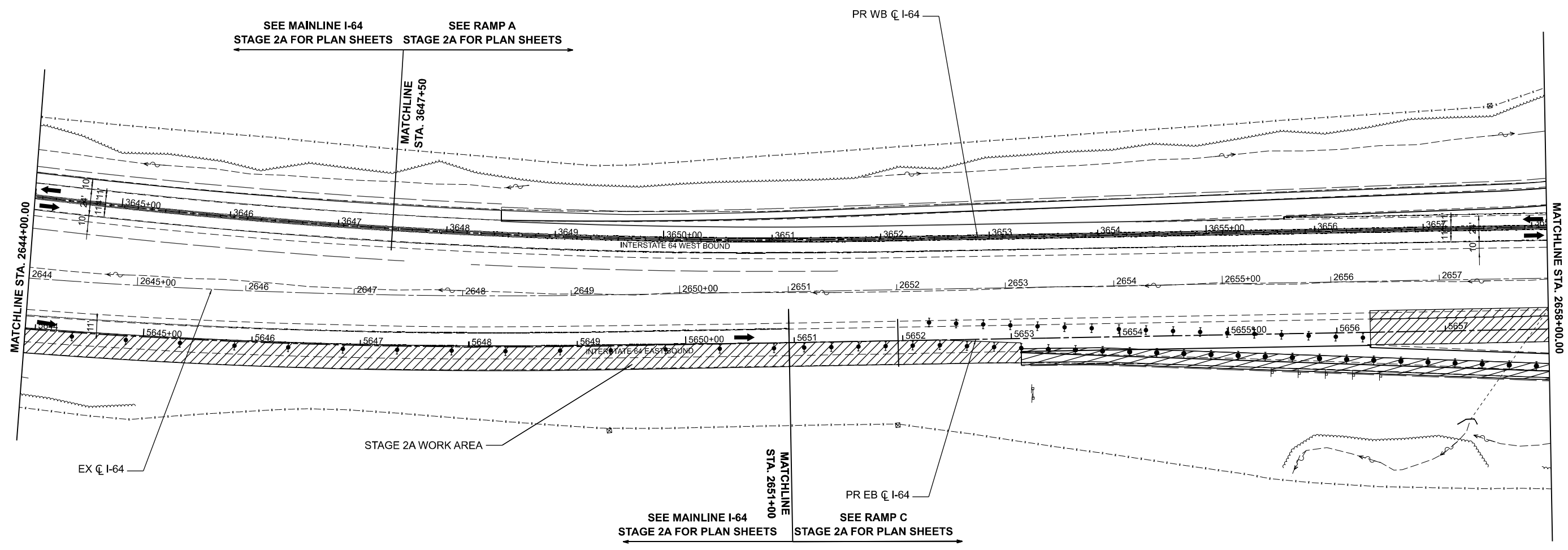
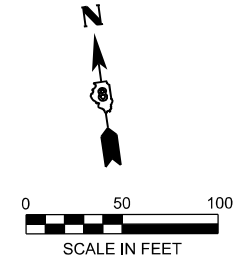
USER NAME = mgesior	DESIGNED - MEG	REVISED -
	DRAWN - MEG	REVISED -
	CHECKED - MTV	REVISED -
PLOT DATE = 5/6/2026	DATE - 5/6/2026	REVISED -

STATE OF ILLINOIS
DEPARTMENT OF TRANSPORTATION

MAINTENANCE OF TRAFFIC - STAGE 2A
I-64

SCALE: 1" = 50' SHEET 19 OF 40 SHEETS STA. TO STA.

F.A.I. RTE.	SECTION	COUNTY	TOTAL SHEETS	SHEET NO.
64	95-(3,4)RS-2	WASHINGTON	775	291
CONTRACT NO. 76M95				
ILLINOIS FED. AID PROJECT				



LEGEND

- WORK AREA
- SHOULDER IMPROVEMENTS
- DIRECTION OF TRAFFIC
- TEMPORARY CONCRETE BARRIER
- DIRECTIONAL INDICATOR BARRICADE (WITH STEADY BURN MONODIRECTIONAL LIGHT)
- DRUMS (WITH STEADY BURN MONODIRECTIONAL LIGHTS ON TAPER)
- TYPE III BARRICADE
- IMPACT ATTENUATOR
- ① TEMPORARY PAVEMENT MARKING - LINE 6" - PAINT (SOLID WHITE)
- ② TEMPORARY PAVEMENT MARKING - LINE 6" - PAINT (SOLID YELLOW)
- ③ TEMPORARY PAVEMENT MARKING - LINE 8" - PAINT (DOTTED - 9' SKIP 3' DASH)
- ④ TEMPORARY PAVEMENT MARKING - LINE 6" - PAINT (SKIP DASH WHITE - 30 SKIP 10 DASH)
- ⑤ TEMPORARY PAVEMENT MARKING - LINE 24" - PAINT (SOLID WHITE)
- ⑥ TEMPORARY PAVEMENT MARKING LETTERS AND SYMBOLS - PAINT (SOLID WHITE)

MODEL: I64CL - Plan 210 (Sheet)
FILE NAME: D876M95_sht_MOT_Stage_2.dgn

USER NAME = mgesior	DESIGNED - MEG	REVISED -
	DRAWN - MEG	REVISED -
	CHECKED - MTV	REVISED -
PLOT DATE = 5/6/2026	DATE - 5/6/2026	REVISED -

**STATE OF ILLINOIS
DEPARTMENT OF TRANSPORTATION**

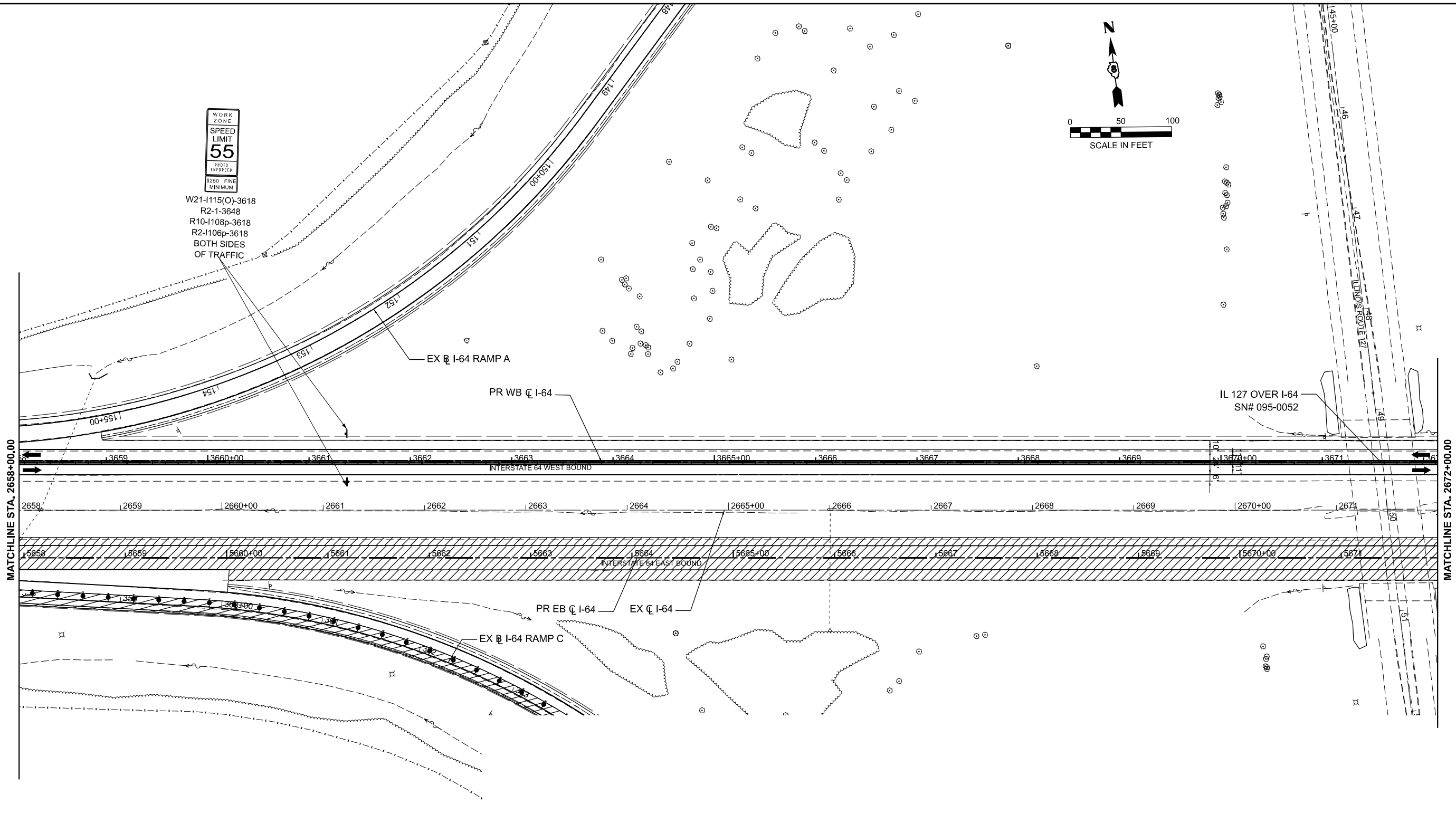
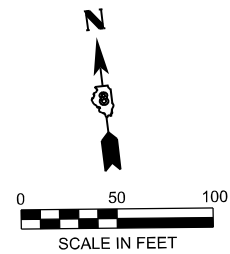
**MAINTENANCE OF TRAFFIC - STAGE 2A
I-64**

SCALE: 1" = 50' SHEET 20 OF 40 SHEETS STA. TO STA.

F.A.I. RTE.	SECTION	COUNTY	TOTAL SHEETS	SHEET NO.
64	95-(3,4)RS-2	WASHINGTON	775	292
CONTRACT NO. 76M95				
ILLINOIS FED. AID PROJECT				



W21-1115(O)-3618
R2-1-3648
R10-1108p-3618
R2-1106p-3618
BOTH SIDES
OF TRAFFIC



LEGEND

- WORK AREA
- SHOULDER IMPROVEMENTS
- DIRECTION OF TRAFFIC
- TEMPORARY CONCRETE BARRIER
- DIRECTIONAL INDICATOR BARRICADE (WITH STEADY BURN MONODIRECTIONAL LIGHT)
- DRUMS (WITH STEADY BURN MONODIRECTIONAL LIGHTS ON TAPER)
- TYPE III BARRICADE
- IMPACT ATTENUATOR
- ① TEMPORARY PAVEMENT MARKING - LINE 6" - PAINT (SOLID WHITE)
- ② TEMPORARY PAVEMENT MARKING - LINE 6" - PAINT (SOLID YELLOW)
- ③ TEMPORARY PAVEMENT MARKING - LINE 8" - PAINT (DOTTED - 9' SKIP 3' DASH)
- ④ TEMPORARY PAVEMENT MARKING - LINE 6" - PAINT (SKIP DASH WHITE - 30 SKIP 10 DASH)
- ⑤ TEMPORARY PAVEMENT MARKING - LINE 24" - PAINT (SOLID WHITE)
- ⑥ TEMPORARY PAVEMENT MARKING LETTERS AND SYMBOLS - PAINT (SOLID WHITE)

MODEL: I64CL - Plan 21 [Sheet]
FILE NAME: D876M95_sht_MOT_Stage_2.dgn

55 W Van Buren St, Ste 200
Chicago, IL 60605
TEL: 312.787.0707 FAX: 312.787.7322
WWW.DESCOTOINC.COM
A Professional Engineering Design Firm No. 18403609-0002
Copyright © 2026

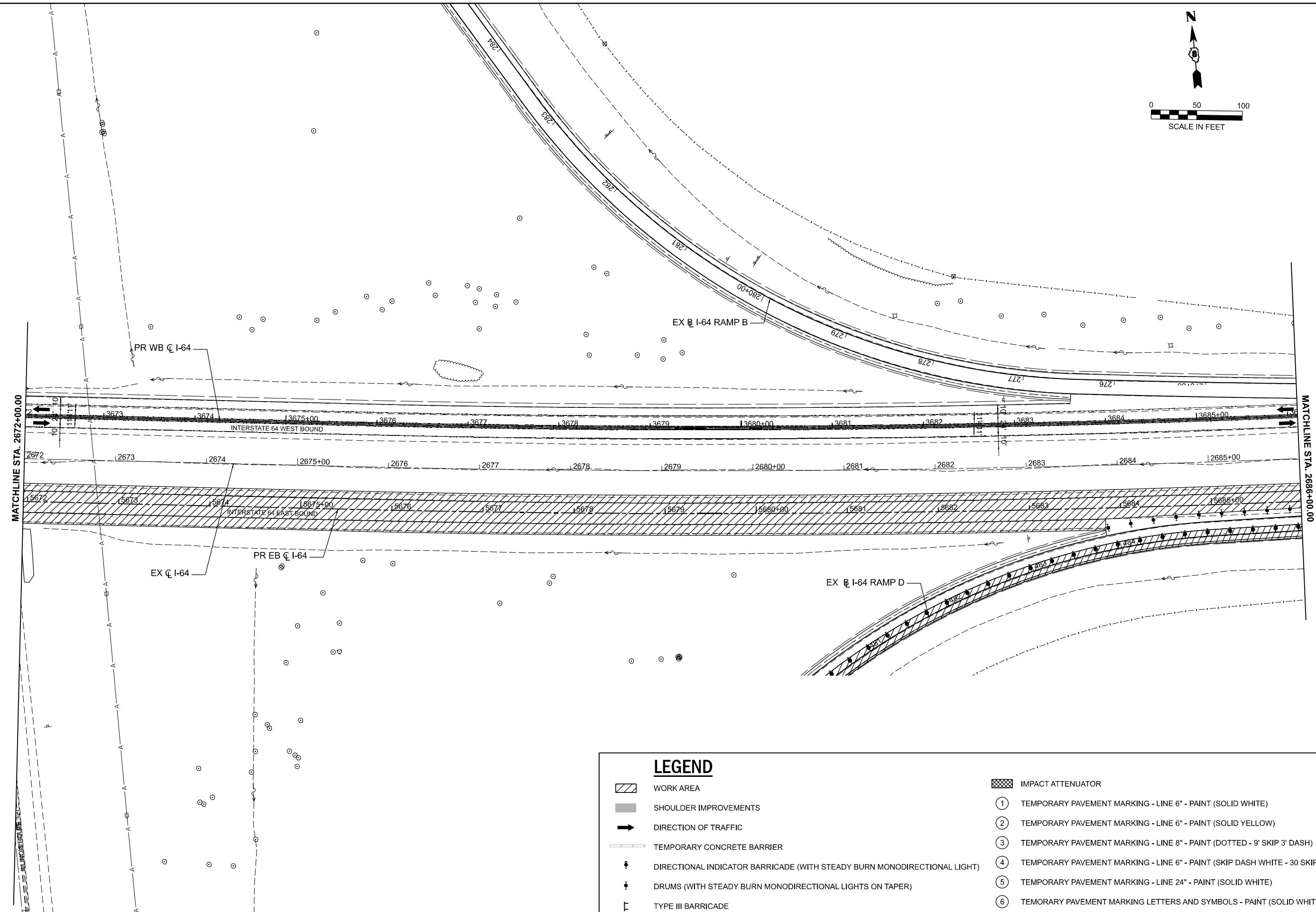
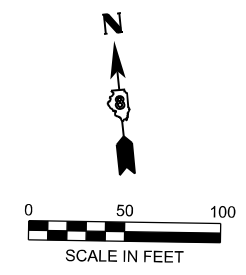
USER NAME = mgesior	DESIGNED - MEG	REVISED -
	DRAWN - MEG	REVISED -
	CHECKED - MTV	REVISED -
PLOT DATE = 5/6/2026	DATE - 5/6/2026	REVISED -

**STATE OF ILLINOIS
DEPARTMENT OF TRANSPORTATION**

**MAINTENANCE OF TRAFFIC - STAGE 2A
I-64**

SCALE: 1" = 50' SHEET 21 OF 40 SHEETS STA. TO STA.

F.A.I. RTE.	SECTION	COUNTY	TOTAL SHEETS	SHEET NO.
64	95-(3,4)RS-2	WASHINGTON	775	293
CONTRACT NO. 76M95				
ILLINOIS FED. AID PROJECT				



LEGEND

- WORK AREA
- SHOULDER IMPROVEMENTS
- DIRECTION OF TRAFFIC
- TEMPORARY CONCRETE BARRIER
- DIRECTIONAL INDICATOR BARRICADE (WITH STEADY BURN MONODIRECTIONAL LIGHT)
- DRUMS (WITH STEADY BURN MONODIRECTIONAL LIGHTS ON TAPER)
- TYPE III BARRICADE
- IMPACT ATTENUATOR
- ① TEMPORARY PAVEMENT MARKING - LINE 6" - PAINT (SOLID WHITE)
- ② TEMPORARY PAVEMENT MARKING - LINE 6" - PAINT (SOLID YELLOW)
- ③ TEMPORARY PAVEMENT MARKING - LINE 8" - PAINT (DOTTED - 9' SKIP 3' DASH)
- ④ TEMPORARY PAVEMENT MARKING - LINE 6" - PAINT (SKIP DASH WHITE - 30 SKIP 10 DASH)
- ⑤ TEMPORARY PAVEMENT MARKING - LINE 24" - PAINT (SOLID WHITE)
- ⑥ TEMPORARY PAVEMENT MARKING LETTERS AND SYMBOLS - PAINT (SOLID WHITE)

MODEL: I64CL - Plan 22 (Sheet)
 FILE NAME: D876M95_sht_MOT_Stage_2.dgn

55 W Van Buren St, Ste 200
 Chicago, IL 60605
 TEL: 312.787.0707 FAX: 312.787.7322
 WWW.ESCOTOINC.COM
Professional Engineering Design Firm No. 18403609-0002
 Copyright © 2026

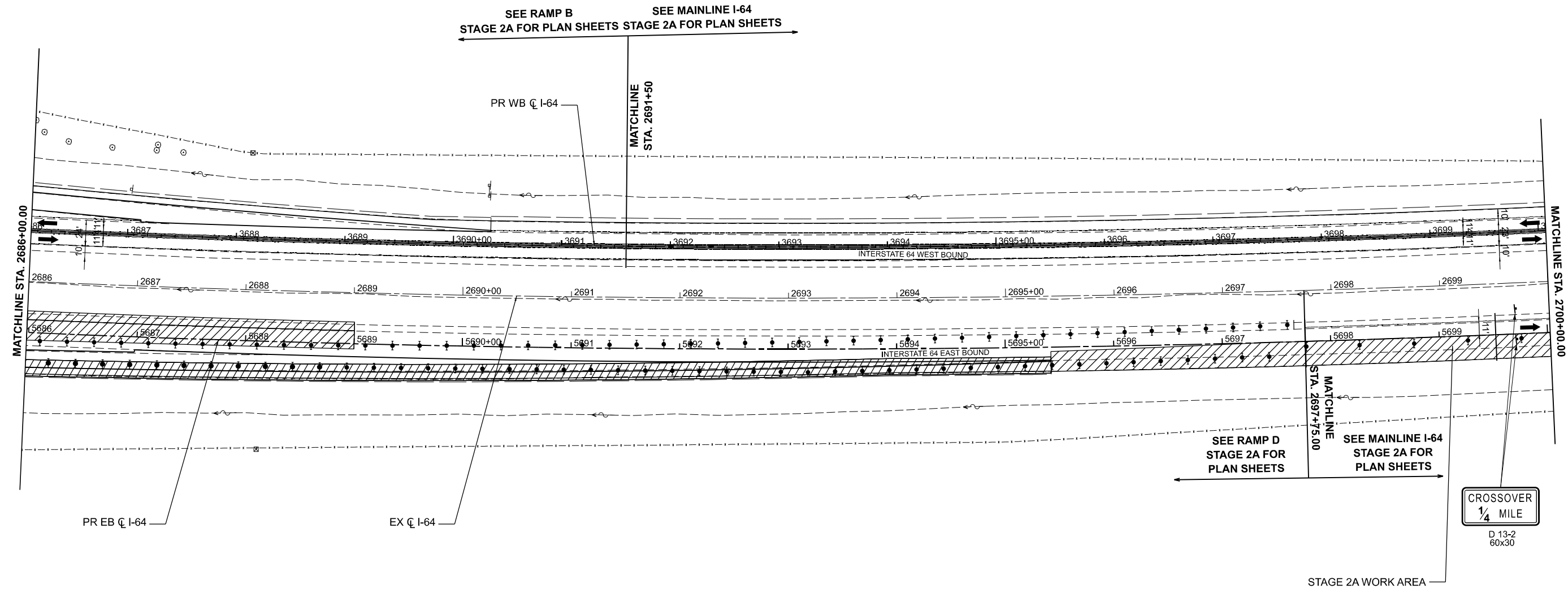
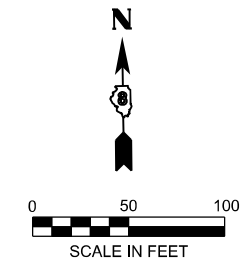
USER NAME = mgesior	DESIGNED - MEG	REVISED -
	DRAWN - MEG	REVISED -
	CHECKED - MTV	REVISED -
PLOT DATE = 5/6/2026	DATE - 5/6/2026	REVISED -

STATE OF ILLINOIS
DEPARTMENT OF TRANSPORTATION

MAINTENANCE OF TRAFFIC - STAGE 2A
I-64

SCALE: 1" = 50' SHEET 22 OF 40 SHEETS STA. TO STA.

F.A.I. RTE.	SECTION	COUNTY	TOTAL SHEETS	SHEET NO.
64	95-(3,4)RS-2	WASHINGTON	775	294
CONTRACT NO. 76M95				
ILLINOIS FED. AID PROJECT				



LEGEND

- WORK AREA
- SHOULDER IMPROVEMENTS
- DIRECTION OF TRAFFIC
- TEMPORARY CONCRETE BARRIER
- DIRECTIONAL INDICATOR BARRICADE (WITH STEADY BURN MONODIRECTIONAL LIGHT)
- DRUMS (WITH STEADY BURN MONODIRECTIONAL LIGHTS ON TAPER)
- TYPE III BARRICADE
- IMPACT ATTENUATOR
- ① TEMPORARY PAVEMENT MARKING - LINE 6" - PAINT (SOLID WHITE)
- ② TEMPORARY PAVEMENT MARKING - LINE 6" - PAINT (SOLID YELLOW)
- ③ TEMPORARY PAVEMENT MARKING - LINE 8" - PAINT (DOTTED - 9' SKIP 3' DASH)
- ④ TEMPORARY PAVEMENT MARKING - LINE 6" - PAINT (SKIP DASH WHITE - 30 SKIP 10 DASH)
- ⑤ TEMPORARY PAVEMENT MARKING - LINE 24" - PAINT (SOLID WHITE)
- ⑥ TEMPORARY PAVEMENT MARKING LETTERS AND SYMBOLS - PAINT (SOLID WHITE)

MODEL: I64CL - Plan 23 (Sheet)
FILE NAME: D876M95_sht_MOT_Stage_2.dgn

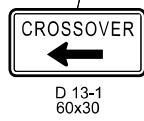
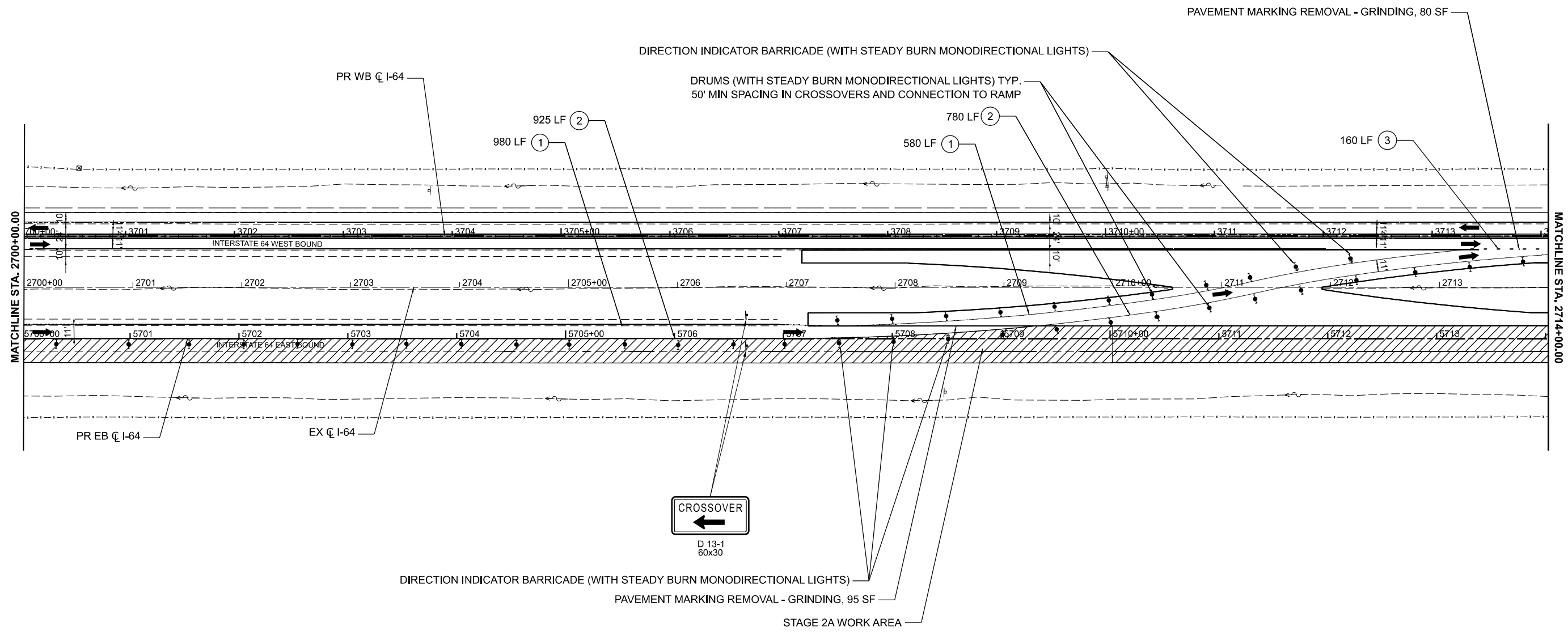
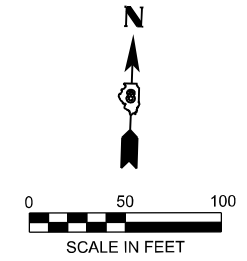
USER NAME = mgesior	DESIGNED - MEG	REVISED -
	DRAWN - MEG	REVISED -
	CHECKED - MTV	REVISED -
PLOT DATE = 5/6/2026	DATE - 5/6/2026	REVISED -

**STATE OF ILLINOIS
DEPARTMENT OF TRANSPORTATION**

**MAINTENANCE OF TRAFFIC - STAGE 2A
I-64**

SCALE: 1" = 50' SHEET 23 OF 40 SHEETS STA. TO STA.

F.A.I. RTE.	SECTION	COUNTY	TOTAL SHEETS	SHEET NO.
64	95-(3,4)RS-2	WASHINGTON	775	295
CONTRACT NO. 76M95				
ILLINOIS FED. AID PROJECT				



LEGEND

- WORK AREA
- SHOULDER IMPROVEMENTS
- DIRECTION OF TRAFFIC
- TEMPORARY CONCRETE BARRIER
- DIRECTIONAL INDICATOR BARRICADE (WITH STEADY BURN MONODIRECTIONAL LIGHT)
- DRUMS (WITH STEADY BURN MONODIRECTIONAL LIGHTS ON TAPER)
- TYPE III BARRICADE
- IMPACT ATTENUATOR
- ① TEMPORARY PAVEMENT MARKING - LINE 6" - PAINT (SOLID WHITE)
- ② TEMPORARY PAVEMENT MARKING - LINE 6" - PAINT (SOLID YELLOW)
- ③ TEMPORARY PAVEMENT MARKING - LINE 8" - PAINT (DOTTED - 9' SKIP 3' DASH)
- ④ TEMPORARY PAVEMENT MARKING - LINE 6" - PAINT (SKIP DASH WHITE - 30 SKIP 10 DASH)
- ⑤ TEMPORARY PAVEMENT MARKING - LINE 24" - PAINT (SOLID WHITE)
- ⑥ TEMPORARY PAVEMENT MARKING LETTERS AND SYMBOLS - PAINT (SOLID WHITE)

MODEL: I64CI - Plan 24 [Sheet]
FILE NAME: D876M95_sht_MOT_Stage_2.dgn

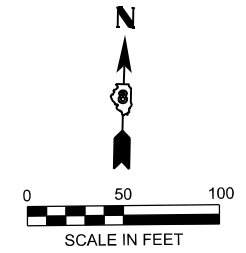
USER NAME = mgesior	DESIGNED - MEG	REVISED -
	DRAWN - MEG	REVISED -
	CHECKED - MTV	REVISED -
PLOT DATE = 5/6/2026	DATE - 5/6/2026	REVISED -

**STATE OF ILLINOIS
DEPARTMENT OF TRANSPORTATION**

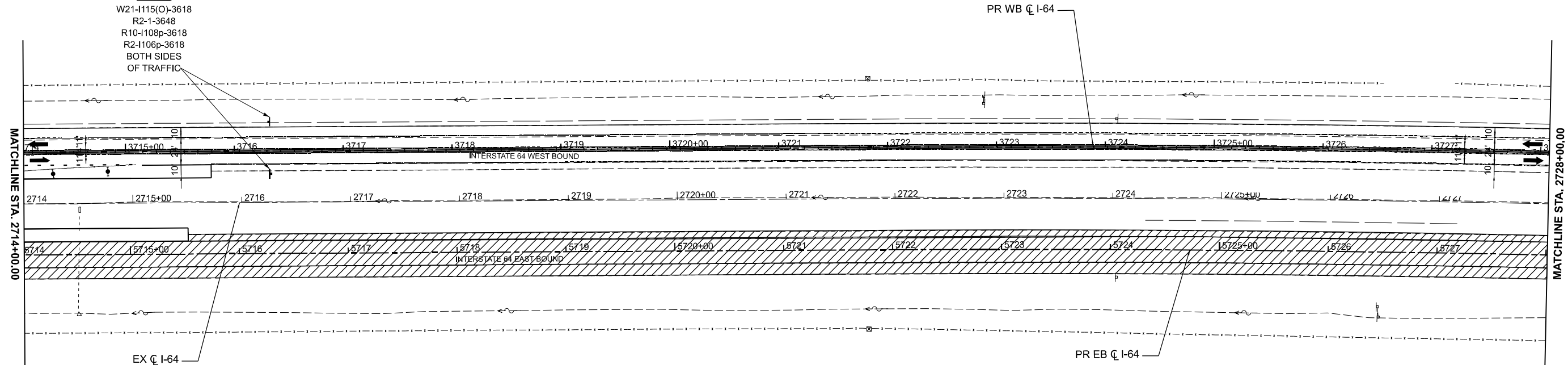
**MAINTENANCE OF TRAFFIC - STAGE 2A
I-64**

SCALE: 1" = 50' SHEET 24 OF 40 SHEETS STA. TO STA.

F.A.I. RTE.	SECTION	COUNTY	TOTAL SHEETS	SHEET NO.
64	95-(3,4)RS-2	WASHINGTON	775	296
CONTRACT NO. 76M95				
ILLINOIS FED. AID PROJECT				



W21-I115(O)-3618
R2-1-3648
R10-I108p-3618
R2-I106p-3618
BOTH SIDES
OF TRAFFIC



LEGEND

- WORK AREA
- SHOULDER IMPROVEMENTS
- DIRECTION OF TRAFFIC
- TEMPORARY CONCRETE BARRIER
- DIRECTIONAL INDICATOR BARRICADE (WITH STEADY BURN MONODIRECTIONAL LIGHT)
- DRUMS (WITH STEADY BURN MONODIRECTIONAL LIGHTS ON TAPER)
- TYPE III BARRICADE
- IMPACT ATTENUATOR
- ① TEMPORARY PAVEMENT MARKING - LINE 6" - PAINT (SOLID WHITE)
- ② TEMPORARY PAVEMENT MARKING - LINE 6" - PAINT (SOLID YELLOW)
- ③ TEMPORARY PAVEMENT MARKING - LINE 8" - PAINT (DOTTED - 9' SKIP 3' DASH)
- ④ TEMPORARY PAVEMENT MARKING - LINE 6" - PAINT (SKIP DASH WHITE - 30 SKIP 10 DASH)
- ⑤ TEMPORARY PAVEMENT MARKING - LINE 24" - PAINT (SOLID WHITE)
- ⑥ TEMPORARY PAVEMENT MARKING LETTERS AND SYMBOLS - PAINT (SOLID WHITE)

MODEL: I64CL - Plan 25 (Sheet)
FILE NAME: D876M95_sht_MOT_Stage_2.dgn

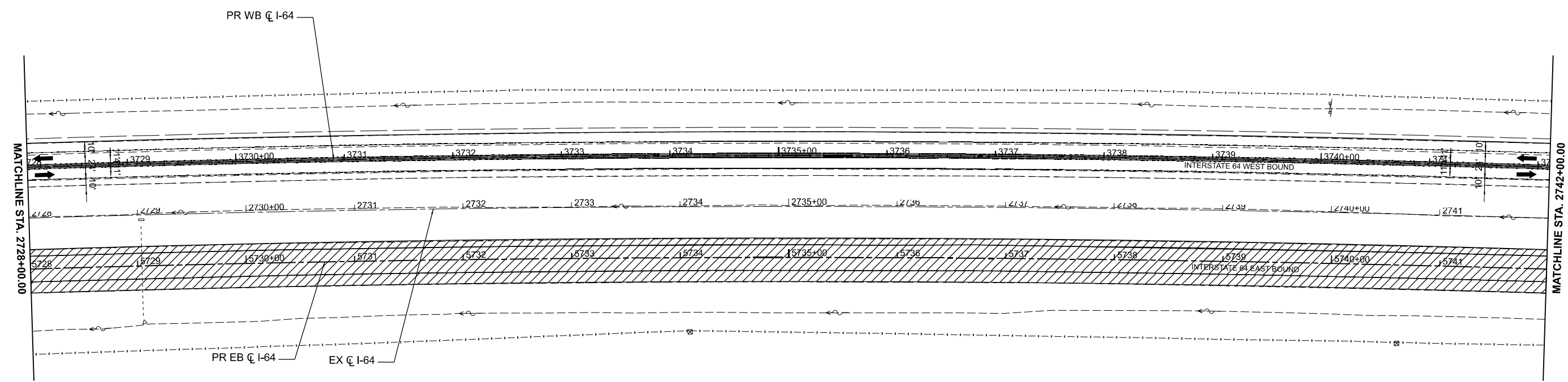
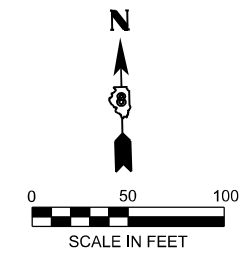
USER NAME = mgesior	DESIGNED - MEG	REVISED -
	DRAWN - MEG	REVISED -
	CHECKED - MTV	REVISED -
PLOT DATE = 5/6/2026	DATE - 5/6/2026	REVISED -

**STATE OF ILLINOIS
DEPARTMENT OF TRANSPORTATION**

**MAINTENANCE OF TRAFFIC - STAGE 2A
I-64**

SCALE: 1" = 50' SHEET 25 OF 40 SHEETS STA. TO STA.

F.A.I. RTE.	SECTION	COUNTY	TOTAL SHEETS	SHEET NO.
64	95-(3,4)RS-2	WASHINGTON	775	297
CONTRACT NO. 76M95				
ILLINOIS FED. AID PROJECT				



LEGEND

- WORK AREA
- SHOULDER IMPROVEMENTS
- DIRECTION OF TRAFFIC
- TEMPORARY CONCRETE BARRIER
- DIRECTIONAL INDICATOR BARRICADE (WITH STEADY BURN MONODIRECTIONAL LIGHT)
- DRUMS (WITH STEADY BURN MONODIRECTIONAL LIGHTS ON TAPER)
- TYPE III BARRICADE
- IMPACT ATTENUATOR
- ① TEMPORARY PAVEMENT MARKING - LINE 6" - PAINT (SOLID WHITE)
- ② TEMPORARY PAVEMENT MARKING - LINE 6" - PAINT (SOLID YELLOW)
- ③ TEMPORARY PAVEMENT MARKING - LINE 8" - PAINT (DOTTED - 9' SKIP 3' DASH)
- ④ TEMPORARY PAVEMENT MARKING - LINE 6" - PAINT (SKIP DASH WHITE - 30 SKIP 10 DASH)
- ⑤ TEMPORARY PAVEMENT MARKING - LINE 24" - PAINT (SOLID WHITE)
- ⑥ TEMPORARY PAVEMENT MARKING LETTERS AND SYMBOLS - PAINT (SOLID WHITE)

MODEL: I64CL - Plan 216 (Sheet)
FILE NAME: D876M95_sht_MOT_Stage_2.dgn

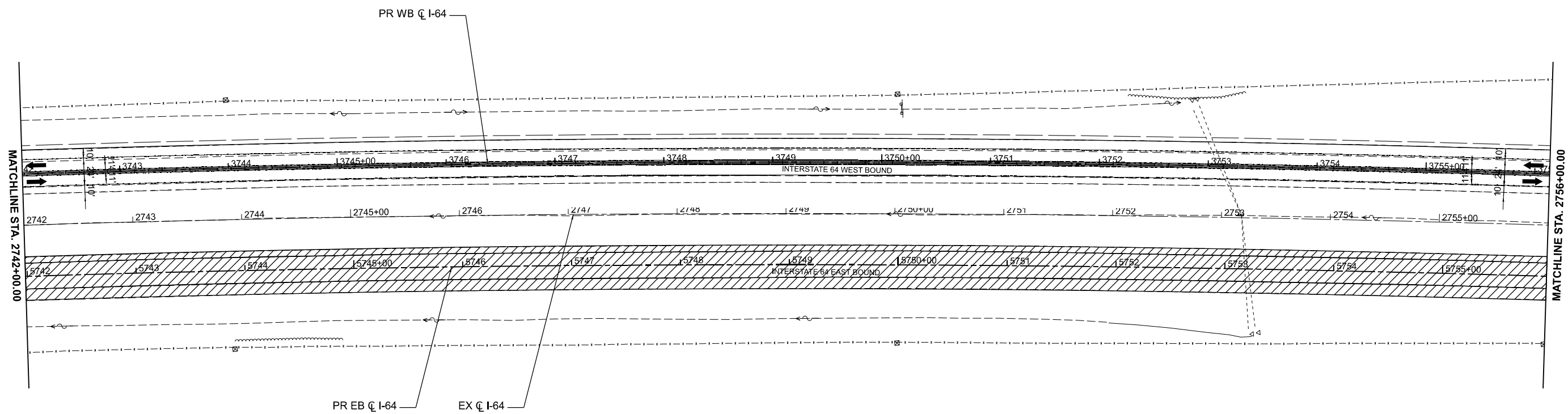
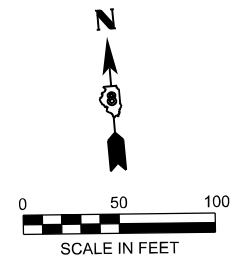
USER NAME = mgesior	DESIGNED - MEG	REVISED -
	DRAWN - MEG	REVISED -
	CHECKED - MTV	REVISED -
PLOT DATE = 5/6/2026	DATE - 5/6/2026	REVISED -

**STATE OF ILLINOIS
DEPARTMENT OF TRANSPORTATION**

**MAINTENANCE OF TRAFFIC - STAGE 2A
I-64**

SCALE: 1" = 50' SHEET 26 OF 40 SHEETS STA. TO STA.

F.A.I. RTE.	SECTION	COUNTY	TOTAL SHEETS	SHEET NO.
64	95-(3,4)RS-2	WASHINGTON	775	298
CONTRACT NO. 76M95				
ILLINOIS FED. AID PROJECT				



LEGEND

- WORK AREA
- SHOULDER IMPROVEMENTS
- DIRECTION OF TRAFFIC
- TEMPORARY CONCRETE BARRIER
- DIRECTIONAL INDICATOR BARRICADE (WITH STEADY BURN MONODIRECTIONAL LIGHT)
- DRUMS (WITH STEADY BURN MONODIRECTIONAL LIGHTS ON TAPER)
- TYPE III BARRICADE
- IMPACT ATTENUATOR
- ① TEMPORARY PAVEMENT MARKING - LINE 6" - PAINT (SOLID WHITE)
- ② TEMPORARY PAVEMENT MARKING - LINE 6" - PAINT (SOLID YELLOW)
- ③ TEMPORARY PAVEMENT MARKING - LINE 8" - PAINT (DOTTED - 9' SKIP 3' DASH)
- ④ TEMPORARY PAVEMENT MARKING - LINE 6" - PAINT (SKIP DASH WHITE - 30 SKIP 10 DASH)
- ⑤ TEMPORARY PAVEMENT MARKING - LINE 24" - PAINT (SOLID WHITE)
- ⑥ TEMPORARY PAVEMENT MARKING LETTERS AND SYMBOLS - PAINT (SOLID WHITE)

MODEL: I64CL - Plan 27 (Sheet)
FILE NAME: D876M95_sht_MOT_Stage_2.dgn

dEscoto, Inc.
55 W Van Buren St, Ste 200
Chicago, IL 60605
TEL: 312.787.0707 FAX: 312.787.7322
www.descotoinc.com
Professional Engineering Design Firm No. 18403609-0002
Copyright © 2026

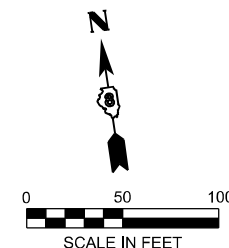
USER NAME = mgesior	DESIGNED - MEG	REVISED -
	DRAWN - MEG	REVISED -
	CHECKED - MTV	REVISED -
PLOT DATE = 5/6/2026	DATE - 5/6/2026	REVISED -

**STATE OF ILLINOIS
DEPARTMENT OF TRANSPORTATION**

**MAINTENANCE OF TRAFFIC - STAGE 2A
I-64**

SCALE: 1" = 50' SHEET 27 OF 40 SHEETS STA. TO STA.

F.A.I. RTE.	SECTION	COUNTY	TOTAL SHEETS	SHEET NO.
64	95-(3,4)RS-2	WASHINGTON	775	299
CONTRACT NO. 76M95				
ILLINOIS FED. AID PROJECT				

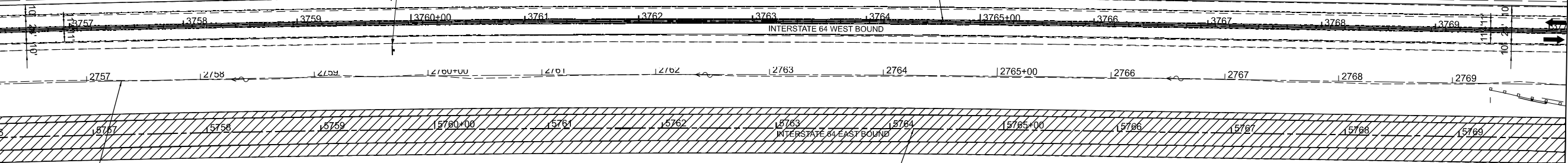


WORK ZONE
SPEED LIMIT
55
PHOTO ENFORCED
\$250 FINE
MINIMUM

W21-1115(O)-3618
R2-1-3648
R10-1108p-3618
R2-1106p-3618
BOTH SIDES
OF TRAFFIC

PR WB C I-64

PR EB C I-64



LEGEND

- WORK AREA
- SHOULDER IMPROVEMENTS
- DIRECTION OF TRAFFIC
- TEMPORARY CONCRETE BARRIER
- DIRECTIONAL INDICATOR BARRICADE (WITH STEADY BURN MONODIRECTIONAL LIGHT)
- DRUMS (WITH STEADY BURN MONODIRECTIONAL LIGHTS ON TAPER)
- TYPE III BARRICADE
- IMPACT ATTENUATOR
- ① TEMPORARY PAVEMENT MARKING - LINE 6" - PAINT (SOLID WHITE)
- ② TEMPORARY PAVEMENT MARKING - LINE 6" - PAINT (SOLID YELLOW)
- ③ TEMPORARY PAVEMENT MARKING - LINE 8" - PAINT (DOTTED - 9' SKIP 3' DASH)
- ④ TEMPORARY PAVEMENT MARKING - LINE 6" - PAINT (SKIP DASH WHITE - 30 SKIP 10 DASH)
- ⑤ TEMPORARY PAVEMENT MARKING - LINE 24" - PAINT (SOLID WHITE)
- ⑥ TEMPORARY PAVEMENT MARKING LETTERS AND SYMBOLS - PAINT (SOLID WHITE)

MODEL: I64CI - Plan 28 (Sheet)
FILE NAME: D876M95_sht_MOT_Stage_2.dgn

55 W Van Buren St, Ste 200
Chicago, IL 60605
TEL: 312.787.0707 FAX: 312.787.7322
WWW.ESCOTOINC.COM
Professional Engineering Design Firm No. 18403609-0002
Copyright © 2026

USER NAME = mgesior	DESIGNED - MEG	REVISED -
	DRAWN - MEG	REVISED -
	CHECKED - MTV	REVISED -
PLOT DATE = 5/6/2026	DATE - 5/6/2026	REVISED -

**STATE OF ILLINOIS
DEPARTMENT OF TRANSPORTATION**

**MAINTENANCE OF TRAFFIC - STAGE 2A
I-64**

SCALE: 1" = 50' SHEET 28 OF 40 SHEETS STA. TO STA.

F.A.I. RTE.	SECTION	COUNTY	TOTAL SHEETS	SHEET NO.
64	95-(3,4)RS-2	WASHINGTON	775	300
CONTRACT NO. 76M95				
ILLINOIS FED. AID PROJECT				