

STATE OF ILLINOIS
DEPARTMENT OF TRANSPORTATION

F.A.P. RTE.	SECTION	COUNTY	TOTAL SHEETS	SHEET NO.
VAR	DIST 8 TREE REMOVAL 2026-1	*	10	1
		ILLINOIS	CONTRACT NO. 76V06	

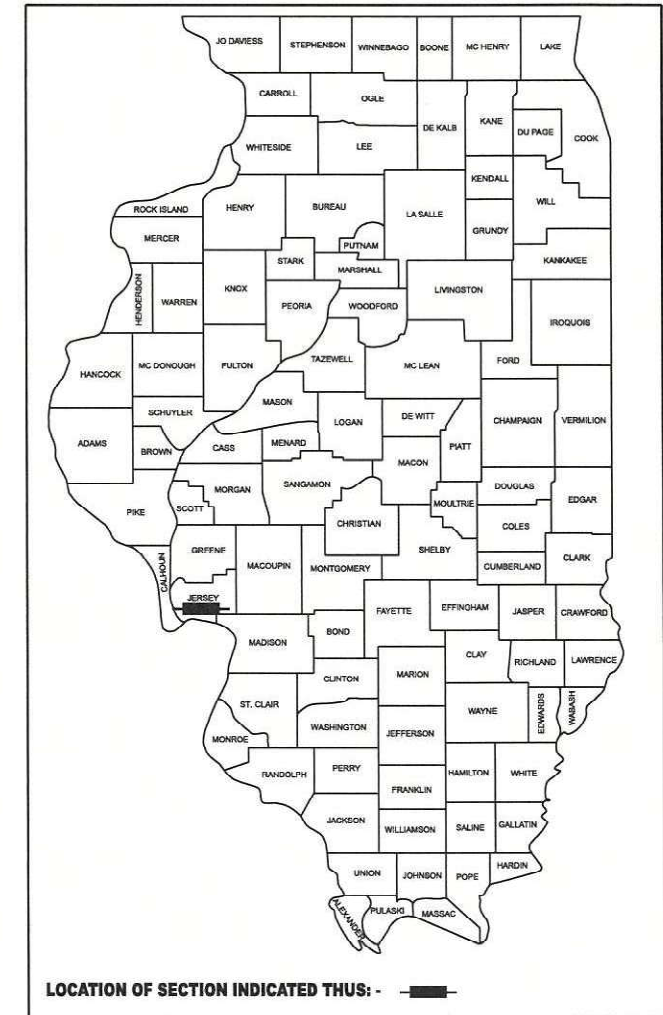
*MADISON & JERSEY

FOR INDEX OF SHEETS, SEE SHEET NO. 2

PROPOSED
HIGHWAY PLANS

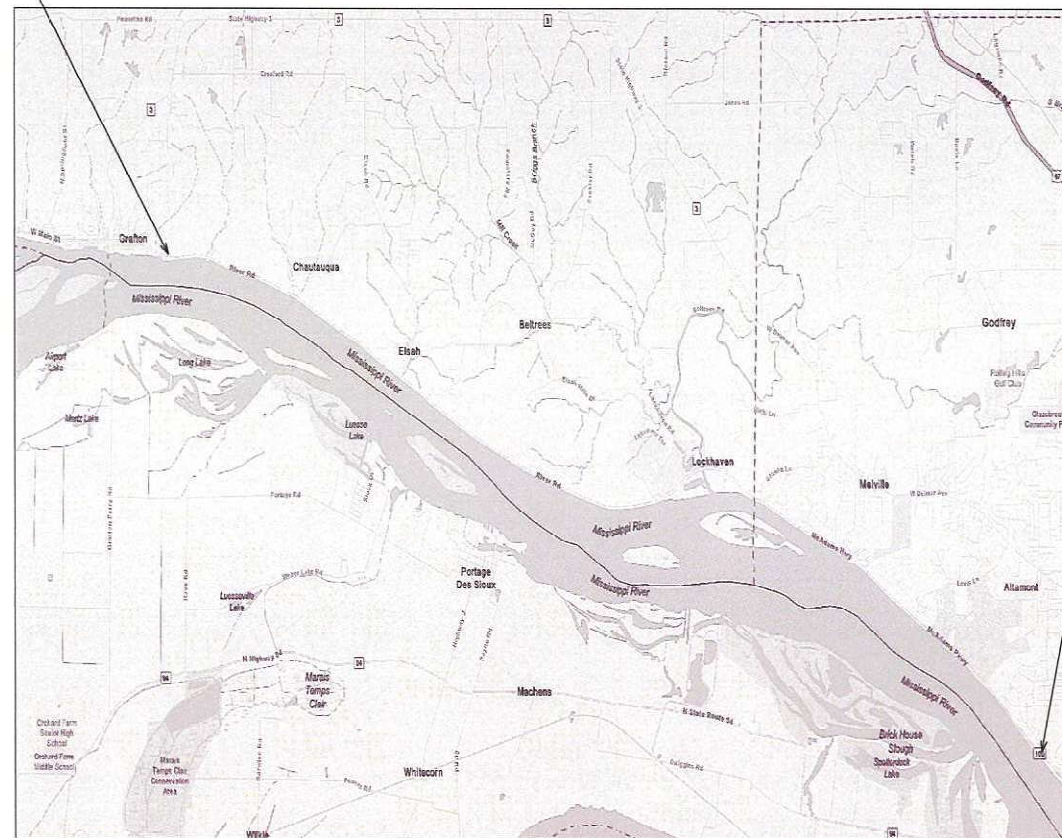
FAP ROUTE VARIOUS
DIST 8 TREE REMOVAL 2026-1
TREE REMOVAL
MADISON & JERSEY COUNTY

D-98-026-26

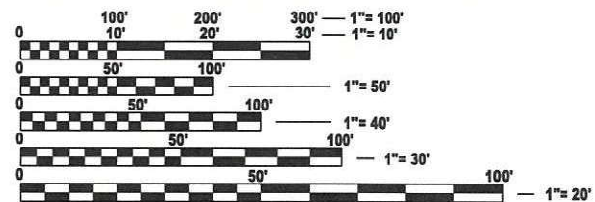


C-98-073-26

END PROJECT
LAT: 38.96757
LONG: 90.42064



BEGIN PROJECT
LAT: 38.90111
LONG: 90.20534



FULL SIZE PLANS HAVE BEEN PREPARED USING STANDARD ENGINEERING SCALES. REDUCED SIZED PLANS WILL NOT CONFORM TO STANDARD SCALES. IN MAKING MEASUREMENTS ON REDUCED PLANS, THE ABOVE SCALES MAY BE USED.

J.U.L.I.E.
JOINT UTILITY LOCATION INFORMATION FOR EXCAVATION
1-800-892-0123
OR 811

PROJECT ENGINEER: BILLIE OWEN
PROJECT MANAGER: MIKE BERG

GROSS LENGTH = 212520 FT. = 40.25 MILE
NET LENGTH = 212520 FT. = 40.25 MILE

CONTRACT NO. 76V06

STATE OF ILLINOIS
DEPARTMENT OF TRANSPORTATION

SUBMITTED *May 25 2026*

[Signature]
REGIONAL ENGINEER

May 8 2026
[Signature]
ENGINEER OF DESIGN AND ENVIRONMENT

May 8 2026
[Signature]
DIRECTOR OF HIGHWAYS PROJECT IMPLEMENTATION

PRINTED BY THE AUTHORITY
OF THE STATE OF ILLINOIS

INDEX OF SHEETS

- 1. COVER SHEET
- 2. INDEX OF SHEETS, HIGHWAY STANDARDS, GENERAL NOTES, AND COMMITMENTS
- 3. SUMMARY OF QUANTITIES
- 4 - 10. TREE REMOVAL LOCATIONS

COMMITMENTS

- 1. NO TREE REMOVAL OR TRIMMING FROM APRIL 1ST THROUGH SEPTEMBER 30TH OF ANY YEAR.

HIGHWAY STANDARDS

- 000001-09 STANDARD SYMBOLS ABBREVIATIONS & PATTERNS
- 001006 DECIMAL OF INCH & FOOT
- 701101-05 OFF-ROAD OPERATIONS, MULTILANE, 15' TO 24" FROM PAVEMENT EDGE
- 701106-02 OFF-ROAD OPERATIONS, MULTILANE, MORE THAN 15' AWAY
- 701421-08 LANE CLOSURE, MULTILANE, DAY OPERATIONS ONLY, FOR SPEEDS ≥ 45 MPH TO 55 MPH
- 701422-10 LANE CLOSURE, MULTILANE, FOR SPEEDS ≥ 45 MPH TO 55 MPH
- 701901-11 TRAFFIC CONTROL DEVICES

GENERAL NOTES

- 1. THE CONTRACTOR AND THE ENGINEER SHALL BE AWARE THAT NO SURVEY PERFORMED FOR THIS PROJECT. THE STATIONING, TOPOGRAPHY, AND QUANTITIES SHOWN IN THE PLANS WERE CREATED USING MICROFILM. ALL SHALL BE ASSUMED TO BE APPROXIMATE. THE CONTRACTOR SHALL VERIFY DIMENSIONS AND CONDITIONS IN THE FIELD PRIOR TO CONSTRUCTION AND ORDERING OF MATERIALS.
- 2. NO OVERNIGHT LANE CLOSURES WILL BE PERMITTED.
- 3. BURNING OF TREES SHALL NOT BE PERMITTED.


REV - MS

MODEL: Gennotes [Sheet]
FILE NAME: c:\pw\work\awid\john.p.green@illinois.gov\1173730\0676V06-shr-gennote.dgn

MADISON & JERSEY

USER NAME = John.P.Green	DESIGNED -	REVISED -	STATE OF ILLINOIS DEPARTMENT OF TRANSPORTATION	INDEX OF SHEETS, GENERAL NOTES, HIGHWAY STANDARDS & COMMITMENTS	F.A.P. RTE.	SECTION	COUNTY	TOTAL SHEETS	SHEET NO.	
	DRAWN -	REVISED -			VAR	DIST 8 TREE REMOVAL 2026-1	*	10	2	
	CHECKED -	REVISED -			CONTRACT NO. 76V06					
PLOT DATE = 3/24/2026	DATE -	REVISED -			SCALE:	SHEET	OF	SHEETS	STA.	TO STA.

NUMBER	TREE QUANTITY	TREE DIAMETER	COORDINATE LOCATION
1	1	12"	38.90111°N, 90.20534°W
2	1	16"	38.90108°N, 90.20542°W
3	1	14"	38.90126°N, 90.20571°W
4	16	8" - 24"	38.90178°N, 90.20656°W
5	5	8" - 13"	38.90191°N, 90.20684°W
6	7	8" - 12"	38.90225°N, 90.20733°W
7	2	12" and 14"	38.90323°N, 90.20874°W
8	2	12" and 60"	38.90417°N, 90.20996°W
9	5	6" - 24"	38.90446°N, 90.21028°W
10	16	6" - 30"	38.90461°N, 90.21051°W
11	10	14" - 60"	38.90487°N, 90.21091°W
12	2	24"	38.90515°N, 90.21118°W
13	1	15"	38.90532°N, 90.21157°W
14	1	16"	38.90569°N, 90.21199°W
15	12	8" - 24"	38.90609°N, 90.21249°W
16	3	6" - 10"	38.90631°N, 90.21287°W
17	4	6" - 18"	38.90650°N, 90.21311°W



MODEL: Page 1 [Sheet]
FILE NAME: c:\pw\work\pavictol\john.p.green@illinois.gov\d1173730\06761\06-sht-details.dgn

USER NAME = John.P.Green	DESIGNED -	REVISED -
	DRAWN -	REVISED -
	CHECKED -	REVISED -
PLOT DATE = 3/17/2026	DATE -	REVISED -

**STATE OF ILLINOIS
DEPARTMENT OF TRANSPORTATION**

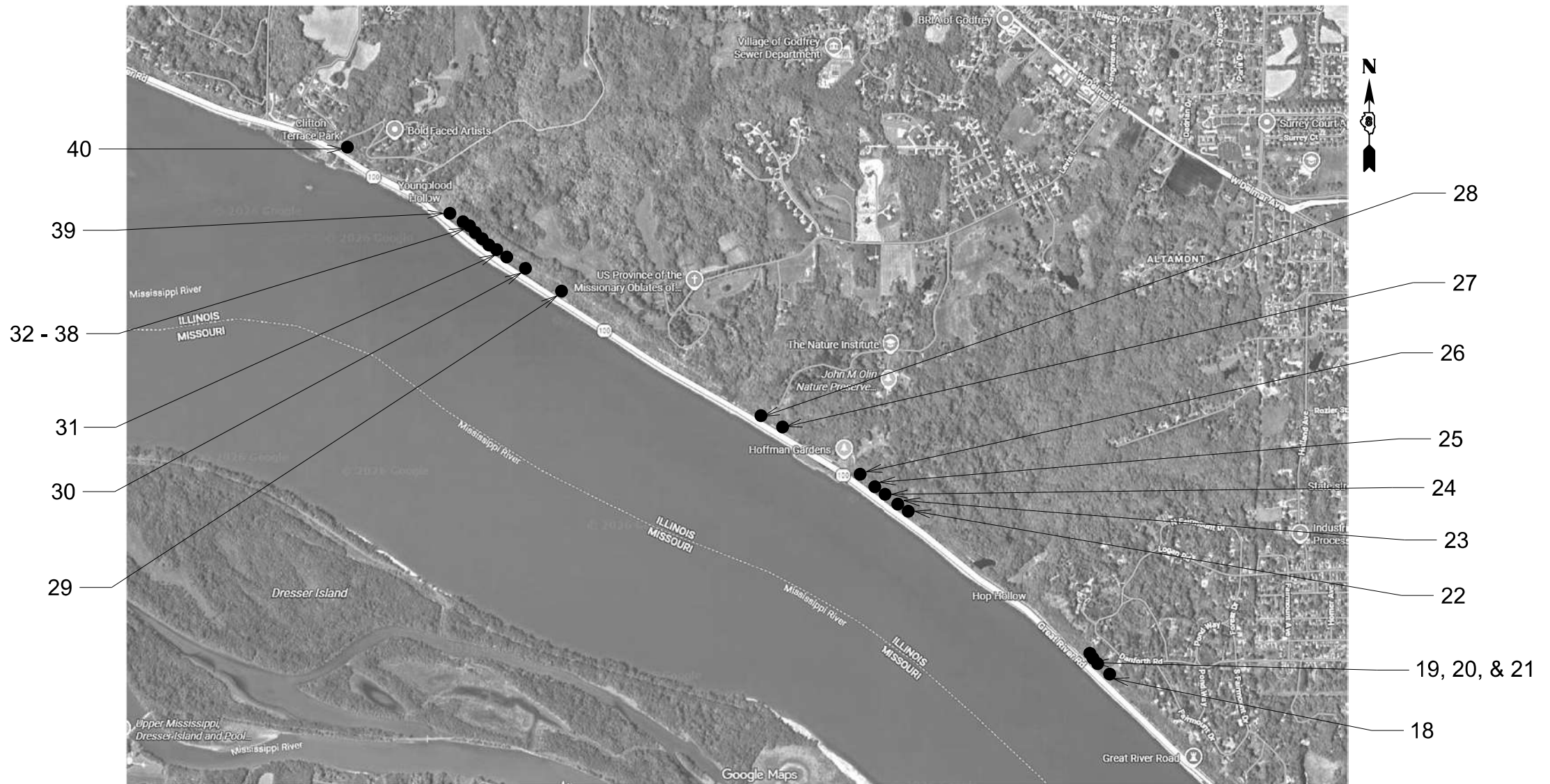
**IL 100 RIVER ROAD
MAP 1**

SCALE: SHEET 1 OF 7 SHEETS STA. TO STA.

F.A.P. RTE.	SECTION	COUNTY	TOTAL SHEETS	SHEET NO.
VAR	Dist 8 Tree Removal 2026-1	*	10	4
CONTRACT NO. 76V06				
ILLINOIS FED. AID PROJECT				

*MADISON & JERSEY

NUMBER	TREE QUANTITY	TREE DIAMETER	COORDINATE LOCATION
18	12	8" - 22"	38.90670°N, 90.21335°W
19	11	8" - 16"	38.90701°N, 90.21377°W
20	6	8" - 12"	38.90719°N, 90.21405°W
21	17	8" - 16"	38.90746°N, 90.21440°W
22	3	12" - 30"	38.91331°N, 90.22388°W
23	2	24" and 48"	38.91369°N, 90.22456°W
24	2	48"	38.91393°N, 90.22493°W
25	2	30" and 48"	38.91422°N, 90.22543°W
26	1	24"	38.91457°N, 90.22608°W
27	1	30"	38.91651°N, 90.22991°W
28	5	15" - 30"	38.91700°N, 90.23109°W
29	1	34"	38.92180°N, 90.24127°W
30	1	18"	38.92262°N, 90.24294°W
31	1	18"	38.92300°N, 90.24374°W
32	2	20"	38.92330°N, 90.24426°W
33	4	10" - 12"	38.92340°N, 90.24448°W
34	1	18"	38.92352°N, 90.24458°W
35	3	16" - 40"	38.92359°N, 90.24474°W
36	1	18"	38.92374°N, 90.24498°W
37	1	24"	38.92382°N, 90.24511°W
38	3	16" - 40"	38.92395°N, 90.24538°W
39	4	16" - 22"	38.92443°N, 90.24609°W
40	1	30"	38.92714°N, 90.25154°W



MODEL - Page 2 [Sheet]
 FILE NAME - c:\pw_work\mwd\john.p.green@illinois.gov\1173730\0676\06-sht-details.dgn

USER NAME = John,P.Green	DESIGNED -	REVISED -
	DRAWN -	REVISED -
	CHECKED -	REVISED -
PLOT DATE = 3/17/2026	DATE -	REVISED -

**STATE OF ILLINOIS
DEPARTMENT OF TRANSPORTATION**


**IL 100 RIVER ROAD
MAP 2**

SCALE: SHEET 2 OF 7 SHEETS STA. TO STA.

F.A.P. RTE.	SECTION	COUNTY	TOTAL SHEETS	SHEET NO.
VAR	Dist 8 Tree Removal 2026-1	*	10	5
CONTRACT NO. 76V06				
		ILLINOIS	FED. AID PROJECT	

*MADISON & JERSEY

NUMBER	TREE QUANTITY	TREE DIAMETER	COORDINATE LOCATION
41	1	12"	38.92933°N, 90.25842°W
42	1	24"	38.93062°N, 90.26235°W
43	3	6" - 10"	38.93078°N, 90.26275°W
44	2	10" and 18"	38.93082°N, 90.26292°W
45	2	16" and 36"	38.93116°N, 90.26392°W
46	3	12" - 18"	38.93128°N, 90.26430°W
47	1	24"	38.93171°N, 90.26560°W
48	2	10" and 16"	38.93191°N, 90.26628°W
49	2	18" and 20"	38.93203°N, 90.26660°W
50	5	12" - 24"	38.93209°N, 90.26675°W
51	3	16" - 30"	38.93230°N, 90.26721°W
52	2	24" and 30"	38.93256°N, 90.26803°W
53	2	12" and 16"	38.93272°N, 90.26835°W
54	1	12"	38.93430°N, 90.27222°W



MODEL - Page 5 (Sheet)
FILE NAME - c:\p\work\wis\deljohn.p.green@illinois.gov\d1173730\0676\06-sht-details.dgn

USER NAME = John.P.Green	DESIGNED -	REVISED -
	DRAWN -	REVISED -
	CHECKED -	REVISED -
PLOT DATE = 3/17/2026	DATE -	REVISED -

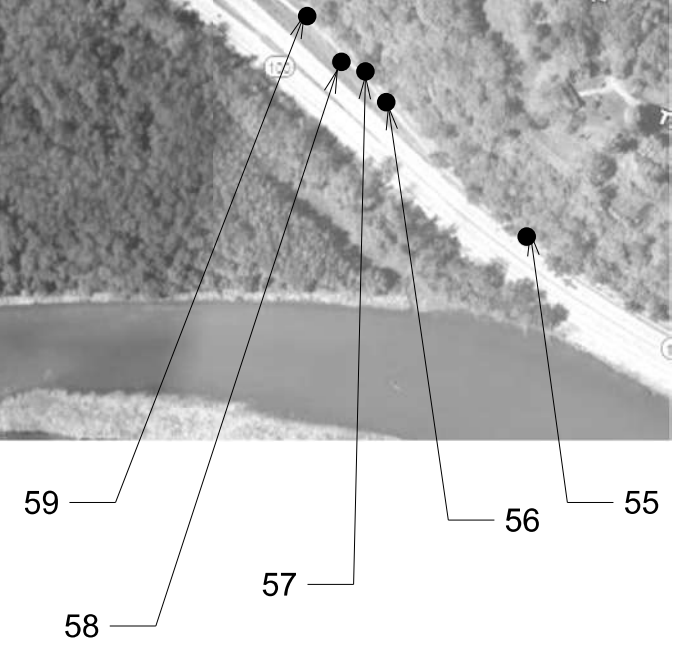
**STATE OF ILLINOIS
DEPARTMENT OF TRANSPORTATION**

**IL 100 RIVER ROAD
MAP 3**

SCALE: SHEET 3 OF 7 SHEETS STA. TO STA.

*MADISON & JERSEY		F.A.P. RTE.	SECTION	COUNTY	TOTAL SHEETS	SHEET NO.
		VAR	Dist 8 Tree Removal 2026-1	*	10	6
		CONTRACT NO. 76V06				
		ILLINOIS		FED. AID PROJECT		

NUMBER	TREE QUANTITY	TREE DIAMETER	COORDINATE LOCATION
55	1	16"	38.93636°N, 90.27847°W
56	1	20"	38.93705°N, 90.27935°W
57	1	36"	38.93724°N, 90.27957°W
58	1	30"	38.93742°N, 90.27987°W
59	4	12" - 24"	38.93757°N, 90.28001°W



MODEL - Page 6 [Sheet]
 FILE NAME - c:\pw\work\pavistd\john.p.green@illinois.gov\1173730\0676\06-shr-details.dgn

USER NAME = John.P.Green	DESIGNED -	REVISED -
	DRAWN -	REVISED -
	CHECKED -	REVISED -
PLOT DATE = 3/17/2026	DATE -	REVISED -

STATE OF ILLINOIS
DEPARTMENT OF TRANSPORTATION


IL 100 RIVER ROAD
MAP 4

SCALE: SHEET 4 OF 7 SHEETS STA. TO STA.

F.A.P RTE.	SECTION	COUNTY	TOTAL SHEETS	SHEET NO.
VAR	Dist 8 Tree Removal 2026-1	*	10	7
CONTRACT NO. 76V06				
		ILLINOIS	FED. AID PROJECT	

*MADISON & JERSEY

NUMBER	TREE QUANTITY	TREE DIAMETER	COORDINATE LOCATION
60	4	8" - 16"	38.93465°N, 90.30168°W
61	10	8" - 20"	38.93462°N, 90.30209°W
62	1	18"	38.93457°N, 90.30252°W
63	6	6" - 14"	38.93454°N, 90.30268°W
64	1	10"	38.93446°N, 90.30328°W
65	5	8" - 12"	38.93443°N, 90.30361°W
66	30	6" - 20"	38.93434°N, 90.30433°W
67	39	6" - 20"	38.93416°N, 90.30599°W
68	13	6" - 14"	38.93414°N, 90.30648°W
69	10	6" - 12"	38.93401°N, 90.30925°W
70	4	6" - 14"	38.93403°N, 90.30979°W
71	1	16"	38.93401°N, 90.31041°W
72	3	6" - 12"	38.93402°N, 90.31067°W
73	1	14"	38.93415°N, 90.31229°W
74	1	14"	38.93452°N, 90.31451°W
75	1	10"	38.93458°N, 90.31475°W
76	6	6" - 18"	38.93471°N, 90.31538°W
77	6	6" - 16"	38.93474°N, 90.31554°W
78	2	8" and 14"	38.93532°N, 90.31813°W
79	3	10" - 12"	38.93556°N, 90.31929°W
80	3	8" - 12"	38.93570°N, 90.31986°W
81	4	6" - 14"	38.93573°N, 90.31997°W
82	2	10" and 18"	38.93579°N, 90.32019°W
83	4	12" - 14"	38.93591°N, 90.32068°W
84	1	16"	38.93611°N, 90.32149°W
85	1	14"	38.93652°N, 90.32305°W



MODEL - Page 7 [Sheet]
FILE NAME - c:\pwworking\louis@illinois.gov\d1173730\0676106-shr-details.dgn

USER NAME = John.P.Green	DESIGNED -	REVISED -
	DRAWN -	REVISED -
	CHECKED -	REVISED -
PLOT DATE = 3/17/2026	DATE -	REVISED -

**STATE OF ILLINOIS
DEPARTMENT OF TRANSPORTATION**

**IL 100 RIVER ROAD
MAP 5**

SCALE: SHEET 5 OF 7 SHEETS STA. TO STA.

F.A.P. RTE.	SECTION	COUNTY	TOTAL SHEETS	SHEET NO.
VAR	Dist 8 Tree Removal 2026-1	*	10	8
CONTRACT NO. 76V06				
ILLINOIS FED. AID PROJECT				

*MADISON & JERSEY

NUMBER	TREE QUANTITY	TREE DIAMETER	COORDINATE LOCATION
86	2	8" and 12"	38.93850°N, 90.32994°W
87	7	6" - 12"	38.93875°N, 90.33090°W
88	1	12"	38.93922°N, 90.33241°W
89	10	6" - 10"	38.93953°N, 90.33336°W
90	1	12"	38.93972°N, 90.33384°W
91	4	6" - 14"	38.94607°N, 90.35105°W
92	12	8" - 24"	38.94672°N, 90.35244°W
93	2	12" and 36"	38.94769°N, 90.35461°W
94	2	12" and 30"	38.94815°N, 90.35558°W
95	2	26" and 30"	38.94834°N, 90.35598°W
96	3	24"	38.94912°N, 90.35760°W
97	1	18"	38.95050°N, 90.36060°W
98	2	18"	38.95889°N, 90.38086°W



MODEL - Page 8 (Sheet)
 FILE NAME - c:\p\work\pavilion\john.p.green@illinois.gov\1173730\0676\06-sht-details.dgn

USER NAME = John.P.Green	DESIGNED -	REVISED -
	DRAWN -	REVISED -
	CHECKED -	REVISED -
PLOT DATE = 3/17/2026	DATE -	REVISED -

STATE OF ILLINOIS
DEPARTMENT OF TRANSPORTATION

IL 100 GREAT RIVER ROAD
MAP 6

SCALE: SHEET 6 OF 7 SHEETS STA. TO STA.

F.A.P. RTE.	SECTION	COUNTY	TOTAL SHEETS	SHEET NO.
VAR	Dist 8 Tree Removal 2026-1	*	10	9
CONTRACT NO. 76V06				
ILLINOIS		FED. AID PROJECT		

*MADISON & JERSEY

NUMBER	TREE QUANTITY	TREE DIAMETER	COORDINATE LOCATION
99	1	18"	38.96308°N, 90.39148°W
100	1	16"	38.96333°N, 90.39260°W
101	9	12" - 30"	38.96425°N, 90.39615°W
102	2	14"	38.96468°N, 90.39780°W
103	1	12"	38.96478°N, 90.39822°W
104	3	12"	38.96505°N, 90.39932°W
105	1	18"	38.96529°N, 90.40060°W
106	1	14"	38.96540°N, 90.40123°W
107	2	8" and 12"	38.96600°N, 90.40454°W
108	3	10"	38.96648°N, 90.40641°W
109	2	8" and 10"	38.96668°N, 90.40715°W
110	2	6" and 10"	38.96783°N, 90.41345°W
111	1	12"	38.96781°N, 90.41429°W
112	2	14" and 24"	38.96776°N, 90.41509°W
113	1	30"	38.96776°N, 90.41550°W
114	2	24" and 28"	38.96765°N, 90.41667°W
115	1	10"	38.96758°N, 90.41742°W
116	2	12" and 16"	38.96750°N, 90.41947°W
117	13	8" - 16"	38.96753°N, 90.42005°W
118	6	10" - 24"	38.96757°N, 90.42064°W



MODEL: Page 9 [Sheet]
 FILE NAME: c:\pw_work\project\john.p.green@illinois.gov\1173730\0676\06-shr-details.dgn

USER NAME = John.P.Green	DESIGNED -	REVISED -
	DRAWN -	REVISED -
	CHECKED -	REVISED -
PLOT DATE = 2/19/2026	DATE -	REVISED -

STATE OF ILLINOIS
DEPARTMENT OF TRANSPORTATION

IL 100 GREAT RIVER ROAD
MAP 7

SCALE: SHEET 7 OF 7 SHEETS STA. TO STA.

F.A.P. RTE.	SECTION	COUNTY	TOTAL SHEETS	SHEET NO.
VAR	Dist 8 Tree Removal 2026-1	*	10	10
CONTRACT NO. 76V06				
ILLINOIS FED. AID PROJECT				

*MADISON & JERSEY