

06-12-2026 LETTING ITEM 172

STATE OF ILLINOIS  
DEPARTMENT OF TRANSPORTATION

ROUTE	SECTION	COUNTY	TOTAL SHEETS	SHEET NO.
FAU 8988	23-00036-00-RS	MADISON	33	1
CONTRACT NO. 97884				

INDEX OF SHEETS

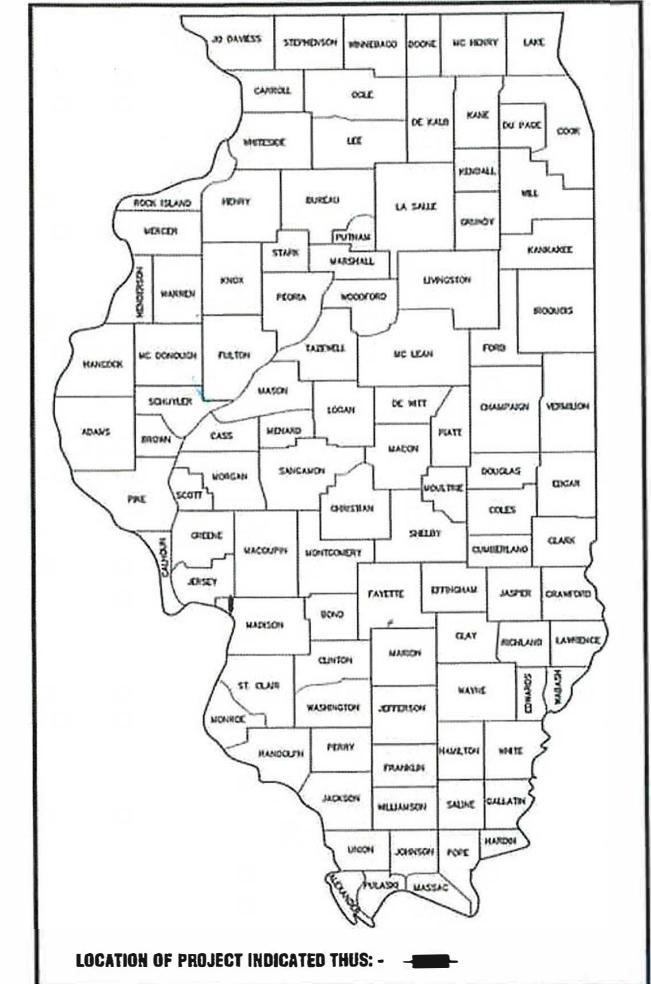
- 1 COVER
- 2 GENERAL NOTES HIGHWAY STANDARDS AND COMMITMENTS
- 3 - 4 SUMMARY OF QUANTITIES
- 5 - 7 TYPICAL SECTIONS
- 8 - 12 SCHEDULES
- 13 - 19 PAVING PLANS
- 20 - 25 PAVEMENT MARKING PLANS
- 26 - 32 INTERSECTION DETAILS
- 33 DETAILS

PLANS FOR PROPOSED  
LOCAL AGENCY PROJECT

SURFACE TRANSPORTATION PROGRAM  
FAU 8988 (NORTH ALBY STREET)  
SECTION 23-00036-00-RS  
PROJECT NO. RHR7(778)  
VILLAGE OF GODFREY, ILLINOIS  
NORTH ALBY STREET  
MADISON COUNTY  
JOB NO. C-98-082-24

R 10 W

SCALES:



START IMPROVEMENT  
STA 10+76

END IMPROVEMENT  
STA 60+30

T  
6  
N

LOCATION MAP  
(NTS)

LENGTH OF IMPROVEMENT

GROSS LENGTH - STA. 10+76 TO 60+30 4,954 FT.  
NET LENGTH = 4,954 FT. = 0.94 MI.

NORTH ALBY STREET

ROADWAY DESIGNATION: MINOR ARTERIAL

DESIGN SPEED: 40 MPH  
CURRENT ADT: 7,800 VPD  
DESIGN YEAR (2045) ADT: 11,150 VPD



PRIOR TO DIGGING,  
CONTRACTOR IS TO CALL J.U.L.I.E.  
AT 800.892.0123 TO VERIFY LOCATION  
AND ELEVATION OF EXISTING  
UNDERGROUND UTILITIES

PREPARED BY:

gonzalez  
CONZALEZ COMPANIES, LLC  
525 WEST MAIN STREET  
SUITE 125  
BELLEVILLE, IL 62220  
PHONE: (618) 222-2221  
WWW.GONZALEZCOS.COM  
ILLINOIS PROFESSIONAL DESIGN FIRM 184 004584



*Justin R. Kleinschmidt*  
Date of Signing: 3/10/2026  
Date of License Expiration: 11/30/27

VILLAGE OF GODFREY

APPROVED: 3-10-26  
DATE  
*Myra McLeod*  
MAYOR OF VILLAGE OF GODFREY

PASSED: 4/1/2026  
DATE  
*R. J. ...*  
DISTRICT 8 ENGINEER OF LOCAL ROADS & STREETS

RELEASED FOR BID  
BASED ON LIMITED REVIEW: 4/1/2026  
DATE  
*Corrie Nelson*  
REGION 5 ENGINEER

PRINTED BY THE AUTHORITY  
OF THE STATE OF ILLINOIS

## GENERAL NOTES

- ALL CONSTRUCTION SHALL BE DONE ACCORDING TO THE ILLINOIS DEPARTMENT OF TRANSPORTATION STANDARD SPECIFICATIONS FOR ROAD AND BRIDGE CONSTRUCTION, ADOPTED JANUARY 1, 2022.
- "ROAD CONSTRUCTION AHEAD" AND/OR "ROAD CLOSED AHEAD" SIGNS SHALL BE PLACED AT THE BEGINNING AND END OF THE PROJECT PLUS THE INTERSECTING SIDE ROADS AND WILL BE INCLUDED IN THE TRAFFIC CONTROL PAY ITEMS. ALL CONSTRUCTION SIGNS SHALL BE FLUORESCENT ORANGE 48"X48".
- THE EXISTING RIGHT OF WAY AS SHOWN HEREIN IS TO BE CONSIDERED APPROXIMATE AND IS TO BE USED FOR REFERENCE PURPOSE ONLY.
- THE CONTRACTOR SHALL VERIFY ALL DIMENSIONS AND CONDITIONS IN THE FIELD PRIOR TO CONSTRUCTION AND ORDERING OF MATERIALS.
- THE CONTRACTOR SHALL STAGE CONSTRUCTION IN SUCH A MANNER TO MAINTAIN ACCESS TO PRIVATE AND COMMERCIAL ENTRANCES AT ALL TIMES.
- THE ENGINEER SHALL BE THE SOLE JUDGE CONCERNING CURING TIME FOR THE VARIOUS HOT-MIX ASPHALT.
- WHEN THE PLANS OR SPECIAL PROVISIONS INCLUDE INFORMATION PERTAINING TO THE LOCATION OF UNDERGROUND FACILITIES, SUCH INFORMATION REPRESENTS ONLY THE OPINION OF THE ENGINEER AS TO THE LOCATION OF SUCH UTILITIES AND IS ONLY INCLUDED FOR THE CONVENIENCE OF THE BIDDER.
- THE REMOVAL OF ANY CURB/CURB AND GUTTER SHALL ALSO INCLUDE THE DISCONNECTION OF THE EXISTING CURB/CURB AND GUTTER FROM ANY REINFORCEMENT OR COLLATERAL MATERIAL THAT MAY BE PRESENTLY ATTACHED. THERE SHALL NOT BE ANY ADDITIONAL REMUNERATION BUT THIS WORK SHALL BE CONSIDERED AS INCLUDED IN THE REMOVAL ITEM.
- THE CONTRACTOR SHALL TAKE ALL NECESSARY PRECAUTIONS TO PROTECT PRIVATE PROPERTY CONTIGUOUS WITH THE WORK. SPECIFICALLY, THE CONTRACTOR SHALL PROTECT AND CAREFULLY PRESERVE ALL LANDSCAPING, TREES AND FENCES WHICH ARE NOT CALLED OUT TO BE REMOVED. ALL PRIVATE PROPERTY THAT IS DAMAGED SHALL BE RESTORED TO A CONDITION EQUAL TO THAT EXISTING PRIOR TO DAMAGE ACCORDING TO ARTICLE 107.20 OF THE "STANDARD SPECIFICATIONS FOR ROAD AND BRIDGE CONSTRUCTION."
- THE CONTRACTOR SHALL PROTECT EXISTING STRUCTURES TO REMAIN. THE CONTRACTOR SHALL BE RESPONSIBLE FOR ANY DAMAGE TO EXISTING STRUCTURES OR FACILITIES RESULTING FROM OR CAUSED BY THE CONSTRUCTION.
- FACTORS USED FOR APPLICATION RATES AND QUANTITY CALCULATIONS ARE AS FOLLOWS:
 

<b>PAVING</b>	
ALL HOT-MIX ASPHALT	0.056 TONS/SQ YD/INCH
BITUMINOUS MATERIALS (TACK COAT)	0.05 LBS/SQ FT (PCC)
	0.025 LBS/SQ FT (BETWEEN LIFTS)
<b>A1 SURFACE TREATMENT</b>	
BITUMINOUS MATERIALS (SEAL COAT)	0.00146 TONS/SQ YD
SEAL COAT AGGREGATE	20 LBS/SQ YD
<b>SEEDING</b>	
NITROGEN FERTILIZER NUTRIENT	90 LBS/ACRE
PHOSPHORUS FERTILIZER NUTRIENT	90 LBS/ACRE
POTASSIUM FERTILIZER NUTRIENT	90 LBS/ACRE
TEMPORARY EROSION CONTROL SEEDING	100 LB/ACRE
- REVISE STANDARD SPECIFICATIONS ARTICLE 107.12, PARAGRAPH 5, LAST SENTENCE TO READ: "ALL OTHER RAILROAD FLAGGER COSTS WILL BE INCURRED BY THE DEPARTMENT ACCORDING TO ARTICLE 109.05."

## UTILITIES

AT&T (TELEPHONE)	DEAN LITZENBURG	618-624-4004
AMEREN ILLINOIS (GAS)	JOSH McCLAIN	919-748-7100
AMEREN ILLINOIS (ELECTRIC)	SCOTT PATTERSON	618-407-7856
CHARTER SPECTRUM (FIBER)	RICK GILREATH	636-387-6650
CLEARWAVE COMMUNICATIONS (FIBER)		800-913-7254
VILLAGE OF GODFREY (STORM SEWER)		618-466-3133
IL AMERICAN (WATER/SEWER)		618-466-2131

## COMMITMENTS

- THERE ARE NO COMMITMENTS FOR THIS PROJECT.

## APPLICABLE IDOT HIGHWAY STANDARDS

000001-09 STANDARD SYMBOLS, ABBREVIATIONS, AND PATTERNS

001001-02 AREAS OF REINFORCEMENT BARS

001006 DECIMAL OF AN INCH AND OF A FOOT

420701-03 PAVEMENT WELDED WIRE REINFORCEMENT

424016-06 MID-BLOCK CURB RAMPS FOR SIDEWALKS

442101-09 CLASS B PATCHES

606001-09 CONCRETE CURB TYPE B AND COMBINATION CONCRETE CURB AND GUTTER

701001-02 OFF-ROAD OPERATIONS, 2L, 2W, MORE THAN 15' (4.5 M) AWAY

701006-05 OFF-ROAD OPERATIONS, 2L, 2W, 15' (4.5 M) TO 24" (600 MM) FROM PAVEMENT EDGE

701011-04 OFF-ROAD MOVING OPERATIONS, 2L, 2W, DAY ONLY

701311-03 LANE CLOSURE, 2L, 2W, MOVING OPERATIONS - DAY ONLY

701501-06 URBAN LANE CLOSURE, 2L, 2W, UNDIVIDED

701701-10 URBAN LANE CLOSURE, MULTILANE INTERSECTION

701901-11 TRAFFIC CONTROL DEVICES

720001-01 SIGN PANEL MOUNTING DETAILS

720006-04 SIGN PANEL ERECTION DETAILS

720011-01 METAL POSTS FOR SIGNS, MARKERS & DELINEATORS

729001-01 APPLICATIONS OF TYPES A & B METAL POSTS (FOR SIGNS AND MARKERS)

780001-05 TYPICAL PAVEMENT MARKINGS

781001-04 TYPICAL APPLICATIONS RAISED REFLECTIVE PAVEMENT MARKERS

876001-04 PEDESTRIAN PUSH BUTTON POST

Line Table: Alignments					
LINE #	START STA.	END STA.	START (N/E)	END (N/E)	
L13	0+00.00	14+07.11	(823538.97/2293245.19)	(824918.02/2292965.58)	
L14	14+07.11	28+98.11	(824918.02/2292965.58)	(826376.72/2292656.94)	
L15	33+59.63	39+27.91	(826835.49/2292619.69)	(827403.15/2292646.09)	
L16	46+68.12	58+13.27	(828117.61/2292821.12)	(829156.58/2293302.68)	
L17	58+13.27	61+00.21	(829156.58/2293302.68)	(829419.32/2293418.03)	

Curve Table: Alignments									
Curve #	P.I. STA.	RADIUS	DELTA	TANGENT	EXTERNAL	LENGTH	CHORD	P.C. STA.	P.T. STA.
C1	31+30.13	1810.00'	014°36'35"	232.02'	14.81'	461.53'	460.28'	28+98.11	33+59.63
C2	43+02.72	1910.00'	022°12'17"	374.81'	36.43'	740.21'	735.59'	39+27.91	46+68.12

THE FOLLOWING MIXTURE REQUIREMENTS ARE APPLICABLE FOR THIS PROJECT

LOCATION (S):	MAIN LINE PAVEMENT	MAIN LINE PAVEMENT	SHOULDER/BIKE LANE
MIXTURE USE	SURFACE COURSE	BINDER COURSE	SURFACE COURSE
PG:	PG 64-22	PG 64-22	PG 64-22
DESIGN AIR VOIDS:	4.0% @ NDES=70	4.0% @ NDES=70	4.0% @ NDES=50
MIXTURE COMPOSITION (GRADATION MIXTURE)	IL-9.5	IL-9.5FG	IL-9.5
FRICTION AGGREGATE:	MIXTURE D	N/A	MIXTURE C
MIXTURE WEIGHT:	112.0 LB/SQ YD/IN.	112.0 LB/SQ YD/IN.	112.0 LB/SQ YD/IN.
QUALITY MANAGEMENT PROGRAM	QC/QA	QC/QA	QC/QA
SUBLOT SIZE:	N/A	N/A	N/A

## LEGEND

TREE LINE	
EXISTING EASEMENT	
EXISTING RIGHT-OF-WAY	
EXISTING PROPERTY LINE	
EXISTING WATER MAIN	
EXISTING WATER SERVICE	
EXISTING WATER METER	
EXISTING WATER VALVE	
EXISTING FIRE HYDRANT	
EXISTING SANITARY SEWER	
EXISTING SANITARY SERVICE	
EXISTING STORM SEWER	
EXISTING MANHOLE	
EXISTING STORM INLET	
EXISTING UTILITY BOXES	
EXISTING ELECTRIC	
EXISTING GAS MAIN	
EXISTING CABLE TV	
EXISTING TELEPHONE	
EXISTING IRRIGATION SYSTEM	
EXISTING CONTOURS	
EXISTING TREE	
EXISTING POWER POLE	
EXISTING LIGHT POLE	
EXISTING LAMP POST	
EXISTING SIGN POST	

I:\Projects\2023\23-1035.000\_North\_Albey\_Street\_Overlay\20\_Design\CADD\_Sheets\23-1035\_GENERAL\_NOTES.dwg, Plotted on: 4/22/2026 3:37 PM

**SUMMARY OF QUANTITIES**

PAY ITEM NO.	PAY ITEM NAME	UNIT	QUANTITY
28100107	STONE RIPRAP CL A4	SQ YD	18
35101600	AGGREGATE BASE COURSE TYPE B 4"	SQ YD	145
40600290	BITUMINOUS MATERIALS (TACK COAT)	POUND	12814
40600982	HOT-MIX ASPHALT SURFACE REMOVAL - BUTT JOINT	SQ YD	563
40600985	PORTLAND CEMENT CONCRETE SURFACE REMOVAL - BUTT JOINT	SQ YD	189
40602970	HOT-MIX ASPHALT BINDER COURSE, IL-9.5FG, N70	TON	1145
40604050	HOT-MIX ASPHALT SURFACE COURSE, IL-9.5, MIX "C", N50	TON	743
40604062	HOT-MIX ASPHALT SURFACE COURSE, IL-9.5, MIX "D", N70	TON	1183
42300200	PORTLAND CEMENT CONCRETE DRIVEWAY PAVEMENT, 6 INCH	SQ YD	12
42300400	PORTLAND CEMENT CONCRETE DRIVEWAY PAVEMENT, 8 INCH	SQ YD	133
42400800	DETECTABLE WARNINGS	SQ FT	40
44000155	HOT-MIX ASPHALT SURFACE REMOVAL, 1 1/2"	SQ YD	547
44000200	DRIVEWAY PAVEMENT REMOVAL	SQ YD	136
44000500	COMBINATION CURB AND GUTTER REMOVAL	FOOT	168
44200050	WELDED WIRE REINFORCEMENT	SQ YD	192
44201298	DOWEL BARS, 1 1/4"	EACH	1306
44213200	SAW CUTS	FOOT	5078
44213204	TIE BARS 3/4"	EACH	1306
60255500	MANHOLES TO BE ADJUSTED	EACH	34
60260100	INLETS TO BE ADJUSTED	EACH	2
67100100	MOBILIZATION	L SUM	1
* 72000100	SIGN PANEL - TYPE 1	SQ FT	43
* 72900100	METAL POST - TYPE A	FOOT	120
* 72900200	METAL POST - TYPE B	FOOT	30
* 78000100	THERMOPLASTIC PAVEMENT MARKING - LETTERS AND SYMBOLS	SQ FT	332
* 78000200	THERMOPLASTIC PAVEMENT MARKING - LINE 4"	FOOT	26868
* 78000500	THERMOPLASTIC PAVEMENT MARKING - LINE 8"	FOOT	1471

\* - DENOTES SPECIALTY ITEM

I:\Projects\2023\23-1035.000 North Asby Street Overlay\20 Design\CADD\Sheet\23-1035-506.dwg, Plotted on: 4/22/2026 10:47 AM

**gonzalez**  
 GONZALEZ COMPANIES, LLC  
 525 WEST MAIN STREET  
 BELLEVILLE, IL 62220  
 PHONE (618-222-2221)  
 www.gonzalezcos.com  
 ILLINOIS PROFESSIONAL DESIGN FIRM 184-004564

DESIGNED -- JK	REVISED --
DRAWN -- TV	REVISED --
CHECKED -- TS	REVISED --
DATE -- 4/22/2026	REVISED --

STATE OF ILLINOIS  
 DEPARTMENT OF TRANSPORTATION

SUMMARY OF  
 QUANTITIES

ROUTE	SECTION	COUNTY	TOTAL SHEETS	SHEET NO.
FAU 8968	23-00035-00-RS	MADISON	33	3
CONTRACT NO. 97884				

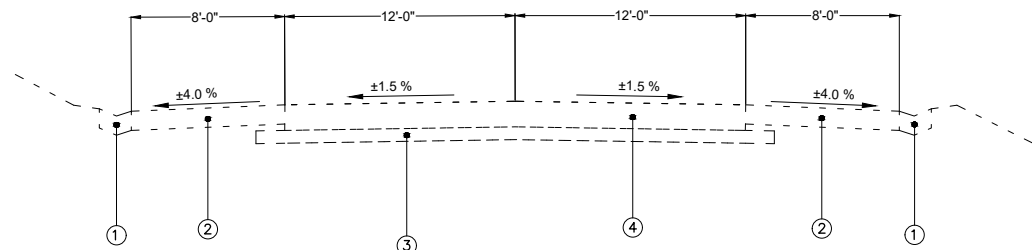
**SUMMARY OF QUANTITIES**

PAY ITEM NO.	PAY ITEM NAME	UNIT	QUANTITY
* 78000600	THERMOPLASTIC PAVEMENT MARKING - LINE 12"	FOOT	9
* 78000650	THERMOPLASTIC PAVEMENT MARKING - LINE 24"	FOOT	197
* 78100100	RAISED REFLECTIVE PAVEMENT MARKER	EACH	2
78300200	RAISED REFLECTIVE PAVEMENT MARKER REMOVAL	EACH	2
LR403400	BITUMINOUS MATERIALS (COVER AND SEAL COATS)	TON	19.3
LR403600	SEAL COAT AGGREGATE	TON	131.5
X0327301	RELOCATE EXISTING MAILBOX	EACH	1
* X1200346	STORM SEWER LINING, 18" DIAMETER	FOOT	218
* X1400326	RECTANGULAR RAPID FLASHING BEACON ASSEMBLY (COMPLETE)	EACH	2
X4240420	PORTLAND CEMENT CONCRETE SIDEWALK 4 INCH (SPECIAL)	SQ FT	560
X4400100	PORTLAND CEMENT CONCRETE SURFACE REMOVAL (VARIABLE DEPTH)	SQ YD	424
X4401198	HOT-MIX ASPHALT SURFACE REMOVAL, VARIABLE DEPTH	SQ YD	7429
X4406809	PORTLAND CEMENT CONCRETE SURFACE REMOVAL, 1 1/4"	SQ YD	12232
X4420668	CLASS B PATCHES, TYPE IV, 8 INCH (SPECIAL)	SQ YD	112
X4420669	CLASS B PATCHES, TYPE II, 8 INCH (SPECIAL)	SQ YD	440
X4420694	CLASS B PATCHES, TYPE I, 8 INCH (SPECIAL)	SQ YD	298
X4420695	CLASS B PATCHES, TYPE III, 8 INCH (SPECIAL)	SQ YD	80
X6060052	COMBINATION CONCRETE CURB AND GUTTER, TYPE B-6.24 (SPECIAL)	FOOT	168
X6064200	COMBINATION CONCRETE CURB AND GUTTER, TYPE B-6.12 (SPECIAL)	FOOT	175
X7010216	TRAFFIC CONTROL AND PROTECTION, (SPECIAL)	L SUM	1
X7240300	SIGN REMOVAL	EACH	6
X7240305	REMOVE AND REPLACE SIGN AND SUPPORTS	EACH	2
Z0013798	CONSTRUCTION LAYOUT	L SUM	1
* Z0036200	PAINT CURB	FOOT	231
Z0048665	RAILROAD PROTECTIVE LIABILITY INSURANCE	L SUM	1

\* - DENOTES SPECIALTY ITEM

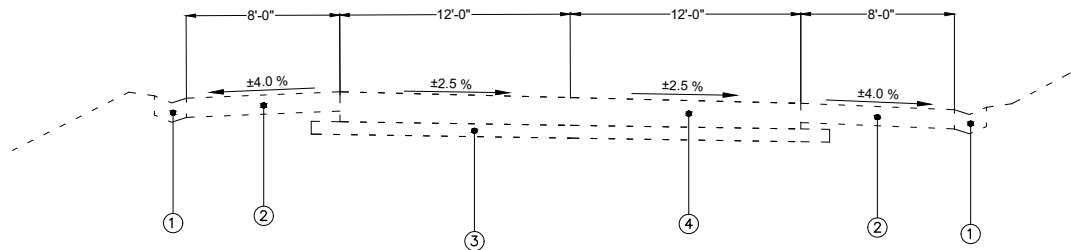
I:\Projects\2023\23-1035.000 North Hwy Street Overlay\2D Design\CADD\Sheet\23-1035-200.dwg, Plotted on: 4/22/2025 10:47 AM

I:\Projects\2023\23-1035.000\_North\_Alb\_Street\_Overlay\20\_Design\CADD\_Sheets\23-1035\_TYPICAL\_SECTIONS.dwg, Plotted on: 3/13/2026 11:52 AM



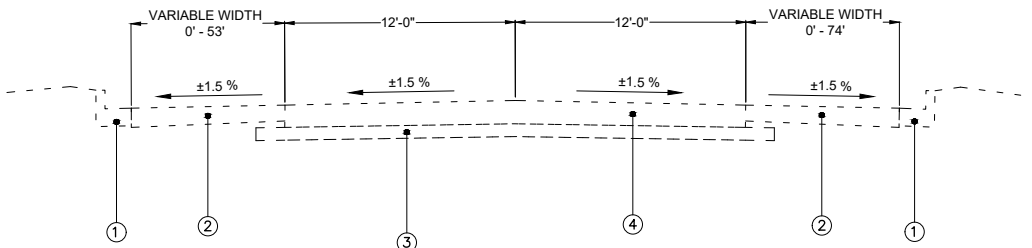
**EXISTING TYPICAL SECTION**  
NOT TO SCALE

STA 10+76 TO 28+09  
STA 34+37 TO 38+44  
STA 47+50 TO 58+52



**EXISTING TYPICAL SUPERELEVATED SECTION**  
NOT TO SCALE

STA 28+09 TO 34+37  
STA 38+44 ± TO 47+50



**EXISTING TYPICAL SECTION**  
NOT TO SCALE

STA 58+66 TO ± 60+18

**LEGEND**

- ① EXISTING CURB AND GUTTER
- ② EXISTING STABILIZED SHOULDER 6" (B.A.M.)
- ③ EXISTING AGGREGATE BASE
- ④ EXISTING PCC CONCRETE PAVEMENT 8"
- ⑤ PCC SURFACE REMOVAL, 1.25"
- ⑥ PROPOSED HOT-MIX ASPHALT BINDER COURSE, IL-9.5FG, N70, 1.5"
- ⑦ PROPOSED HOT-MIX ASPHALT SURFACE COURSE, IL-9.5, MIX "D", N70, 1.5"
- ⑧ PROPOSED BITUMINOUS MATERIALS (TACK COAT)
- ⑨ PROPOSED HOT-MIX ASPHALT SURFACE COURSE, IL-9.5, MIX "C", N50, 1.5"
- ⑩ HMA SURFACE REMOVAL 1.5"
- ⑪ HMA SURFACE REMOVAL, VARIABLE (0"-1.5")
- ⑫ PCC SURFACE REMOVAL, VARIABLE (0.5"-1.2")
- ⑬ BITUMINOUS SURFACE TREATMENT, A1

**NOTES:**

- 1. SEE PLAN SHEETS AND SCHEDULES FOR LOCATION OF PATCHES.

STRUCTURAL PAVEMENT DESIGN INFORMATION		
STRUCTURAL DESIGN TRAFFIC	YEAR: 2045	TOTAL: 11150 VEHICLES
	PV: 10816 (97%)	SU: 223 (2%) MU: 111 (1%)
ROAD/STREET CLASSIFICATION	CLASS II ROADWAY MINOR ARTERIAL	
TRAFFIC FACTOR	1.28	
SUBGRADE SUPPORT RATING	IBV: 3 ASSUMED POOR RATING	

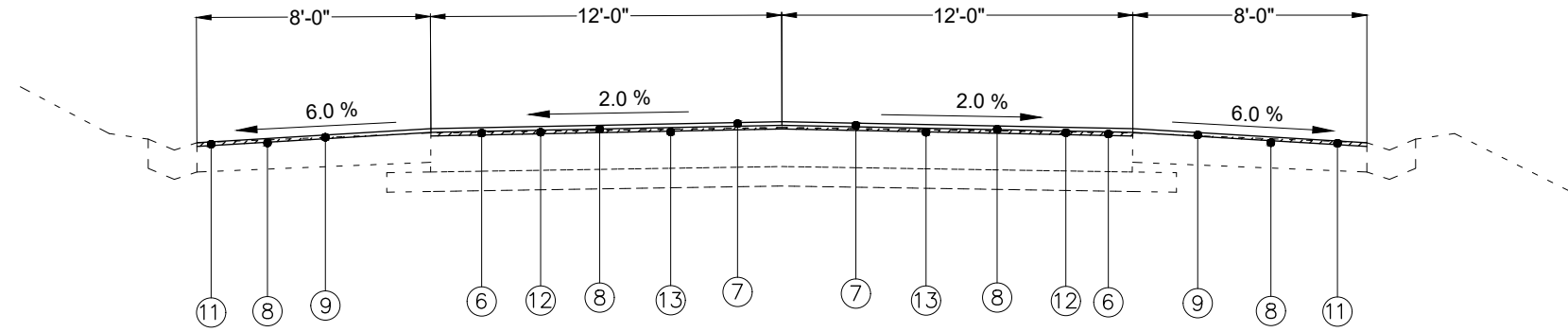
**gonzalez**  
GONZALEZ COMPANIES, LLC  
525 WEST MAIN STREET  
BELLEVILLE, IL 62220  
PHONE (618-222-2221)  
www.gonzalezcos.com  
ILLINOIS PROFESSIONAL DESIGN FIRM 184.004564

DESIGNED	— JK	REVISED	—
DRAWN	— TV	REVISED	—
CHECKED	— TS	REVISED	—
DATE	— 3/13/2026	REVISED	—

STATE OF ILLINOIS  
DEPARTMENT OF TRANSPORTATION

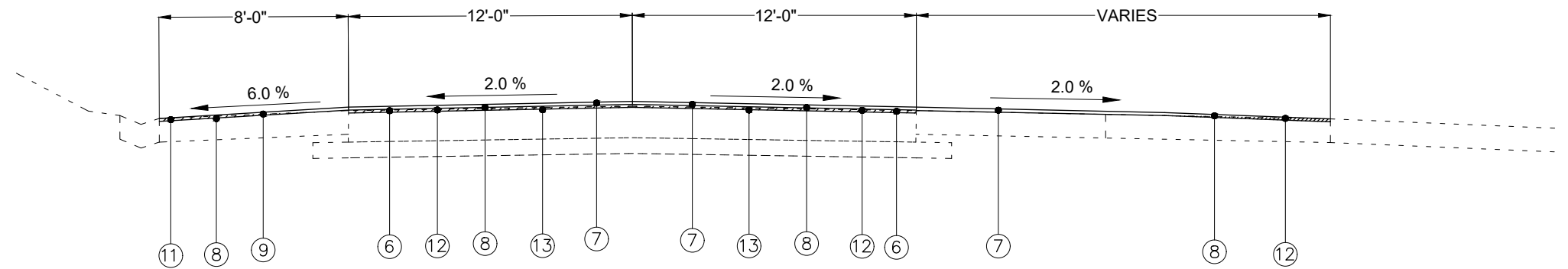
TYPICAL SECTIONS

ROUTE	SECTION	COUNTY	TOTAL SHEETS	SHEET NO.
FAU 8988	23-00036-00-RS	MADISON	33	5
CONTRACT NO. 97884				



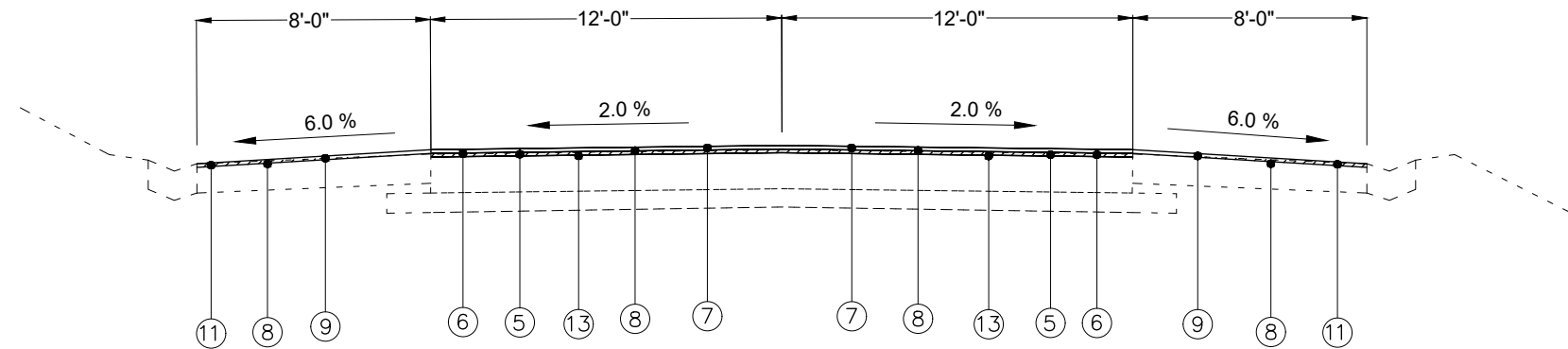
**PROPOSED TYPICAL SECTION**

NOT TO SCALE  
 STA 10+76.44 TO 11+44  
 STA 12+65 TO 13+38



**PROPOSED TYPICAL SECTION**

NOT TO SCALE  
 STA 11+44 TO 12+65



**PROPOSED TYPICAL SECTION**

NOT TO SCALE  
 STA 13+38 TO 28+09  
 STA 34+37 TO 38+44  
 STA 47+50 TO 58+51.26

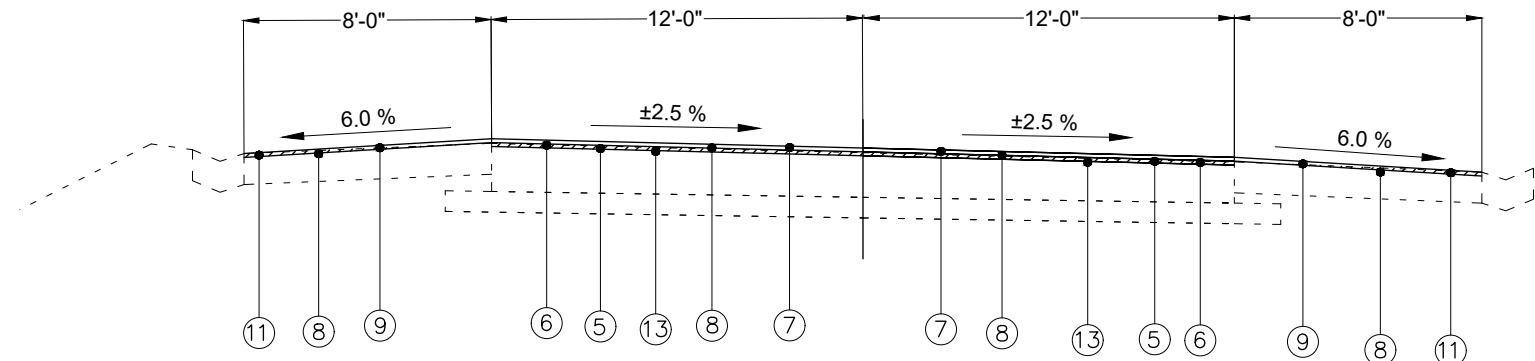
**LEGEND**

- ① EXISTING CURB AND GUTTER
- ② EXISTING STABILIZED SHOULDER 6" (B.A.M.)
- ③ EXISTING AGGREGATE BASE
- ④ EXISTING PCC CONCRETE PAVEMENT 8"
- ⑤ PCC SURFACE REMOVAL, 1.25"
- ⑥ PROPOSED HOT-MIX ASPHALT BINDER COURSE, IL-9.5FG, N70, 1.5"
- ⑦ PROPOSED HOT-MIX ASPHALT SURFACE COURSE, IL-9.5, MIX "D", N70, 1.5"
- ⑧ PROPOSED BITUMINOUS MATERIALS (TACK COAT)
- ⑨ PROPOSED HOT-MIX ASPHALT SURFACE COURSE, IL-9.5, MIX "C", N50, 1.5"
- ⑩ HMA SURFACE REMOVAL 1.5"
- ⑪ HMA SURFACE REMOVAL, VARIABLE (0"-1.5")
- ⑫ PCC SURFACE REMOVAL, VARIABLE (0.5"-1.2")
- ⑬ BITUMINOUS SURFACE TREATMENT, A1\*

\* BITUMINOUS SEAL COAT MATERIAL TO BE CRS-2P AND SEAL COAT AGGREGATE TO BE CA-16 AGGREGATE

I:\Projects\2023\23-1035.000\_North\_Alb\_Street\_Overlay\20\_Design\CADD\_Sheets\23-1035\_TYPICAL\_SECTIONS.dwg, Plotted on: 4/21/2026 4:08 PM

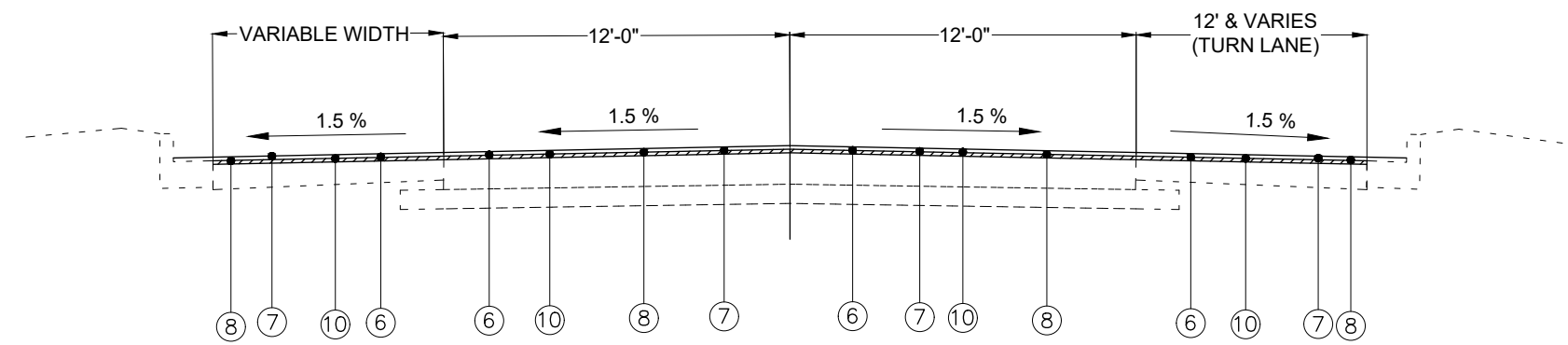
<p><b>GONZALEZ COMPANIES, LLC</b>          525 WEST MAIN STREET          BELLEVILLE, IL 62220          PHONE (618-222-2221)          www.gonzalezcos.com          ILLINOIS PROFESSIONAL DESIGN FIRM 184.004564</p>	DESIGNED — JK	REVISED —	STATE OF ILLINOIS DEPARTMENT OF TRANSPORTATION	TYPICAL SECTIONS	ROUTE	SECTION	COUNTY	TOTAL SHEETS	SHEET NO.
	DRAWN — TV	REVISED —			FAU 8988	23-00036-00-RS	MADISON	33	6
	CHECKED — TS	REVISED —			CONTRACT NO. 97884				
	DATE — 4/21/2026	REVISED —							



**PROPOSED TYPICAL SUPERELEVATED SECTION**  
 NOT TO SCALE  
 STA 28+09 TO 34+37  
 STA 38+44 TO 47+50

TRANSITION IN:  
 STA 27+26 TO 28+09  
 STA 37+61 TO 38+44

TRANSITION OUT:  
 STA 34+37 TO 35+20  
 STA 47+50 TO 48+33



**PROPOSED TYPICAL SECTION**  
 NOT TO SCALE  
 STA 58+65.79 TO 60+24.68

**LEGEND**

- ① EXISTING CURB AND GUTTER
- ② EXISTING STABILIZED SHOULDER 6" (B.A.M.)
- ③ EXISTING AGGREGATE BASE
- ④ EXISTING PCC CONCRETE PAVEMENT 8"
- ⑤ PCC SURFACE REMOVAL, 1.25"
- ⑥ PROPOSED HOT-MIX ASPHALT BINDER COURSE, IL-9.5FG, N70, 1.5"
- ⑦ PROPOSED HOT-MIX ASPHALT SURFACE COURSE, IL-9.5, MIX "D", N70, 1.5"
- ⑧ PROPOSED BITUMINOUS MATERIALS (TACK COAT)
- ⑨ PROPOSED HOT-MIX ASPHALT SURFACE COURSE, IL-9.5, MIX "C", N50, 1.5"
- ⑩ HMA SURFACE REMOVAL 1.5"
- ⑪ HMA SURFACE REMOVAL, VARIABLE (0"-1.5")
- ⑫ PCC SURFACE REMOVAL, VARIABLE (0.5"-1.2")
- ⑬ BITUMINOUS SURFACE TREATMENT, A1\*

\* BITUMINOUS SEAL COAT MATERIAL TO BE CRS-2P AND SEAL COAT AGGREGATE TO BE CA-16 AGGREGATE

I:\Projects\2023\23-1035.000\_North\_Albey\_Street\_Overlay\20\_Design\CADD\Sheets\23-1035\_TYPICAL\_SECTIONS.dwg, Plotted on: 4/21/2026 4:08 PM

<p>GONZALEZ COMPANIES, LLC          525 WEST MAIN STREET          BELLEVILLE, IL 62220          PHONE (618-222-2221)          www.gonzalezcos.com          ILLINOIS PROFESSIONAL DESIGN FIRM 184.004564</p>	DESIGNED — JK	REVISED —	STATE OF ILLINOIS DEPARTMENT OF TRANSPORTATION	TYPICAL SECTIONS	ROUTE	SECTION	COUNTY	TOTAL SHEETS	SHEET NO.
	DRAWN — TV	REVISED —			FAU 8988	23-00036-00-RS	MADISON	33	7
	CHECKED — TS	REVISED —			CONTRACT NO. 97884				
	DATE — 4/21/2026	REVISED —							

ADJUSTMENT SCHEDULE		
LOCATION	MANHOLES TO BE ADJUSTED	INLETS TO BE ADJUSTED
	EACH	EACH
STA. 10+90 LT, RT	2	
STA. 12+55 LT, RT	2	
STA. 14+55 LT	1	
STA. 14+80 RT	1	
STA. 16+50 LT	1	
STA. 16+95 RT	1	
STA. 17+90 LT	1	
STA. 19+25 RT	1	
STA. 20+15 LT	1	
STA. 21+55 RT	1	
STA. 22+55 LT	1	
STA. 23+75 RT	1	
STA. 27+05 LT	1	
STA. 27+35 LT	1	
STA. 30+10 LT	1	1
STA. 34+10 RT	1	
STA. 36+40 RT	1	
STA. 37+05 LT, RT	2	
STA. 37+12 LT		1
STA. 39+00 LT	1	
STA. 39+05 RT	1	
STA. 42+50 LT, RT	2	
STA. 45+50 LT, RT	2	
STA. 50+75 LT, RT	2	
STA. 53+95 LT, RT	2	
STA. 56+45 LT, RT	2	
STA. 58+35 LT	1	
<b>TOTALS</b>	<b>34</b>	<b>2</b>

DRIVEWAY SCHEDULE			
LOCATION	PORTLAND CEMENT CONCRETE DRIVEWAY PAVEMENT 8 INCH	PORTLAND CEMENT CONCRETE DRIVEWAY PAVEMENT 6 INCH	AGGREGATE BASE COURSE, TYPE B 4"
	SQ YD	SQ YD	SQ YD
STA. 30+00 LT. (SHORT ST.)	30		30
STA. 36+95 LT. (CANNAPAN DR.)	63		63
STA. 41+05 LT. (MITCHELL LN.)	40	12	52
<b>TOTALS</b>	<b>133</b>	<b>12</b>	<b>145</b>

REMOVAL SCHEDULE										
LOCATION	HOT-MIX ASPHALT SURFACE REMOVAL - BUTT JOINT	PORTLAND CEMENT CONCRETE SURFACE REMOVAL - BUTT JOINT	HOT-MIX ASPHALT SURFACE REMOVAL, 1-1/2"	PORTLAND CEMENT CONCRETE SURFACE REMOVAL (VARIABLE DEPTH)	HOT-MIX ASPHALT SURFACE REMOVAL, VARIABLE DEPTH	PORTLAND CEMENT CONCRETE SURFACE REMOVAL, 1-1/4"	SIGN REMOVAL	DRIVEWAY PAVEMENT REMOVAL	COMBINATION CURB AND GUTTER REMOVAL	RAISED REFLECTIVE PAVEMENT MARKER REMOVAL
	SQ YD	SQ YD	SQ YD	SQ YD	SQ YD	SQ YD	EACH	SQ YD	FOOT	EACH
STA. 10+76 TO 11+44		80		101	106					
STA. 11+44 TO 12+65		109		323	188					
STA. 12+65 TO 13+38					114	195				
STA. 13+38 TO 58+52	201				7022	12037	6	136	168	
STA. 58+66 TO 60+18	362		547							2
<b>Total</b>	<b>563</b>	<b>189</b>	<b>547</b>	<b>424</b>	<b>7429</b>	<b>12232</b>	<b>6</b>	<b>136</b>	<b>168</b>	<b>2</b>

CONCRETE CURB AND GUTTER SCHEDULE		
LOCATION	COMBINATION CONCRETE CURB AND GUTTER, TYPE B-6.12 (SPECIAL)	COMBINATION CONCRETE CURB AND GUTTER, TYPE B-6.24 (SPECIAL)
	FOOT	FOOT
STA. 29+69 TO STA. 29+93 LT.	31	47
STA. 30+06 TO STA. 30+15 LT.	25	
STA. 36+62 TO STA. 36+82 LT.	33	64
STA. 37+06 TO STA. 37+26 LT.	33	
STA. 40+75 TO STA. 41+00 LT.	18	57
STA. 41+10 TO STA. 41+32 LT.	35	
<b>TOTAL</b>	<b>175</b>	<b>168</b>

SIGN SCHEDULE								
LOCATION	LT/RT	PROPOSED OFFSET	SIGN PANEL - TYPE 1	METAL POST TYPE A	METAL POST TYPE B	DESCRIPTION	RECTANGULAR RAPID FLASHING BEACON ASSEMBLY (COMPLETE)	REMOVE AND REPLACE SIGN AND SUPPORTS
		FOOT	SQ FT	FOOT	FOOT		UNIT	EACH
STA. 11+08	LT	26	6.3		15.5	W9-5 (30X30)		
STA. 13+05	RT	26	3	29		R3-17 (24X18)		
STA. 13+05	RT	26	4			R8-3 (24X24) MOUNTED BELOW R3-17		
STA. 49+80	RT	26	6.3	31		W11-2 (30X30)		
STA. 49+80	RT	26	2			W16-9P (24X12) MOUNTED BELOW W11-2		
STA. 52+29	RT	26	6.3		14.5	W9-5 (30X30)		
STA. 52+30	LT	26	3	29		R3-17 (24X18)		
STA. 52+30	LT	26	4			R8-3 (24X24) MOUNTED BELOW R3-17		
STA. 52+67	RT	24						1
STA. 52+82	RT	24						1
STA. 52+97	LT	24						1
STA. 53+12	LT	24						1
STA. 56+00	LT	26	6.3	31		W11-2 (30X30)		
STA. 56+00	LT	26	2			W16-9P (24X12) MOUNTED BELOW W11-2		
<b>TOTALS</b>			<b>43</b>	<b>120</b>	<b>30</b>		<b>2</b>	<b>2</b>

SIDEWALK SCHEDULE		
LOCATION	PORTLAND CEMENT CONCRETE SIDEWALK 4 INCH (SPECIAL)	DETECTABLE WARNINGS
	SQ FT	SQ FT
STA. 52+85 TO 53+10 LT	280	20
STA. 52+70 TO 52+95 RT	280	20
<b>TOTAL</b>	<b>560</b>	<b>40</b>

I:\Projects\2023\23-1035.000\_North\_Alb\_Street\_Overlay\20\_Design\CADD\_Sheets\23-1035\_SCHEDULES.dwg, Plotted on: 4/21/2026 4:08 PM

PAVEMENT MARKING SCHEDULE

LOCATION	THERMOPLASTIC PAVEMENT MARKING - LETTERS AND SYMBOLS	THERMOPLASTIC PAVEMENT MARKING - LINE 4"	THERMOPLASTIC PAVEMENT MARKING - LINE 8"	THERMOPLASTIC PAVEMENT MARKING - LINE 12"	THERMOPLASTIC PAVEMENT MARKING - LINE 24"	PAINT CURB	RAISED REFLECTIVE PAVEMENT MARKER
	SQ FT	FOOT	FOOT	FOOT	FOOT	FOOT	EACH
STA. 10+76 TO 19+57 LT		1762	166				
STA. 10+76 TO 58+37		9522					
STA. 10+86 LT	7						
STA. 11+04 LT	5						
STA. 12+95 TO 52+33 RT		7876	739				
STA. 12+96 RT	5						
STA. 13+14 RT	7						
STA. 19+39 LT	7						
STA. 19+57 LT	5						
STA. 20+08 TO 22+08 LT		400	39				
STA. 20+09 RT	5						
STA. 20+27 RT	7						
STA. 21+90 LT	7						
STA. 22+08 LT	5						
STA. 22+53 TO 29+69 LT		1432	135				
STA. 22+53 RT	5						
STA. 22+71 RT	7						
STA. 29+51 LT	7						
STA. 29+69 LT	5						
STA. 30+10 TO 36+63 LT		1306	124				
STA. 30+10RT	5						
STA. 30+28 RT	7						
STA. 36+44 LT	7						
STA. 36+62 LT	5						
STA. 37+26 TO 40+88 LT		724	71				
STA. 37+26 RT	5						
STA. 37+44 RT	7						
STA. 40+57 LT	7						
STA. 40+75 LT	5						
STA. 41+32 RT	5						
STA. 41+31 TO 47+66 LT		1270	121				
STA. 41+50 RT	7						
STA. 47+48 LT	7						
STA. 47+66 LT	5						
STA. 48+35 TO 52+33 LT		796	76				
STA. 48+35 RT	5						
STA. 48+53 RT	7						
STA. 49+72	13						
STA. 52+15 LT	7						
STA. 52+33 LT	5						
STA. 52+33 TO 58+37 RT		604					
STA. 52+81 TO 58+37 LT		556					
STA. 52+85 TO 52+95					90		
STA. 56+00	13						
STA. 56+70 TO 56+87	63						
STA. 56+53					12		
STA. 57+03					12		
STA. 58+30					12		
STA. 58+80 TO 59+64 LT		84					
STA. 58+80 TO 60+25		290					
STA. 58+86					12		
STA. 59+11					12		
STA. 59+27 TO 59+44	63						
STA. 59+51 TO 60+28 RT						104	
STA. 59+60					12		
STA. 59+62 TO 60+06 LT		76				75	
STA. 59+71 TO 60+11							2
STA. 59+72 TO 60+28 RT		85					
STA. 59+97 TO 60+10 RT					19		
STA. 60+00 TO 60+27 RT		85				52	
STA. 60+11 RT					16		
STA. 60+18 TO 60+27 RT				9			
TOTALS	332	26868	1471	9	197	231	2

I:\Projects\2023\23-1035.000\_North\_Alb\_Street\_Overlay\20\_Design\CADD\Sheets\23-1035\_SCHEDULES.dwg, Plotted on: 3/19/2026 8:13 AM



**GONZALEZ COMPANIES, LLC**  
 525 WEST MAIN STREET  
 BELLEVILLE, IL 62220  
 PHONE (618-222-2221)  
 www.gonzalezcos.com  
 ILLINOIS PROFESSIONAL DESIGN FIRM 184.004564

DESIGNED -- JK	REVISED --
DRAWN -- TV	REVISED --
CHECKED -- TS	REVISED --
DATE -- 3/19/2026	REVISED --

STATE OF ILLINOIS  
DEPARTMENT OF TRANSPORTATION

SCHEDULES

ROUTE	SECTION	COUNTY	TOTAL SHEETS	SHEET NO.
FAU 8988	23-00036-00-RS	MADISON	33	9
CONTRACT NO. 97884				

PAVEMENT PATCHING SCHEDULE

1	LOCATION	LEFT	RIGHT	Centerline	WIDTH	LENGTH	AREA	CLASS B PATCHES, TYPE I, 8 INCH (SPECIAL)	CLASS B PATCHES, TYPE II, 8 INCH (SPECIAL)	CLASS B PATCHES, TYPE III, 8 INCH (SPECIAL)	CLASS B PATCHES, TYPE IV, 8 INCH (SPECIAL)	WELDED WIRE REINFORCEMENT	TIE BARS 3/4"	DOWEL BARS 1 1/4"	SAW CUTS
					FOOT	FOOT	SQ YD	SQ YD	SQ YD	SQ YD	SQ YD	SQ YD	EACH	EACH	FOOT
1	10+76	LEFT	RIGHT		24.0	3.0	8.0		8.0				22	22	54
2	10+94			CL	4.0	25.0	11.1		11.1				2	2	58
3	11+42			CL	4.0	12.0	5.3		5.3				2	2	32
4	11+42		RIGHT		2.0	12.0	2.7	2.7							28
5	11+57			CL	4.0	26.0	11.6		11.6				2	2	60
6	11+57		RIGHT		2.0	21.0	4.7	4.7							46
7	11+88			CL	4.0	23.0	10.2		10.2				2	2	54
8	11+88		RIGHT		2.0	23.0	5.1	5.1							50
9	13+02		RIGHT		12.0	3.0	4.0	4.0					10	10	30
10	13+32		RIGHT		12.0	3.0	4.0	4.0					10	10	30
11	13+47		RIGHT		12.0	3.0	4.0	4.0					10	10	30
12	15+02	LEFT			12.0	3.0	4.0	4.0					10	10	30
13	15+02		RIGHT		12.0	3.0	4.0	4.0					10	10	30
14	15+17	LEFT			12.0	3.0	4.0	4.0					10	10	30
15	15+17		RIGHT		12.0	3.0	4.0	4.0					10	10	30
16	16+21		RIGHT		12.0	3.0	4.0	4.0					10	10	30
17	18+72	LEFT			12.0	3.0	4.0	4.0					10	10	30
18	18+72		RIGHT		12.0	3.0	4.0	4.0					10	10	30
19	19+06	LEFT			12.0	3.0	4.0	4.0					10	10	30
20	19+06		RIGHT		12.0	3.0	4.0	4.0					10	10	30
21	19+38		RIGHT		12.0	3.0	4.0	4.0					10	10	30
22	19+55		RIGHT		12.0	3.0	4.0	4.0					10	10	30
23	19+88	LEFT			12.0	3.0	4.0	4.0					10	10	30
24	19+88		RIGHT		12.0	3.0	4.0	4.0					10	10	30
25	20+55	LEFT			12.0	3.0	4.0	4.0					10	10	30
26	20+55		RIGHT		12.0	3.0	4.0	4.0					10	10	30
27	21+54	LEFT			12.0	3.0	4.0	4.0					10	10	30
28	21+54		RIGHT		12.0	3.0	4.0	4.0					10	10	30
29	23+39	LEFT			12.0	3.0	4.0	4.0					10	10	30
30	23+56	LEFT			12.0	3.0	4.0	4.0					10	10	30
31	24+56	LEFT			12.0	3.0	4.0	4.0					10	10	30
32	26+25	LEFT			12.0	3.0	4.0	4.0					10	10	30
33	26+25		RIGHT		12.0	3.0	4.0	4.0					10	10	30
34	26+70			CL	4.0	32.0	14.2		14.2				2	2	72
35	28+56		RIGHT		12.0	3.0	4.0	4.0					10	10	30
36	28+92		RIGHT		12.0	3.0	4.0	4.0					10	10	30
37	29+06		RIGHT		12.0	4.0	5.3		5.3				10	10	32
38	29+56	LEFT			12.0	3.0	4.0	4.0					10	10	30
39	29+78	LEFT			12.0	3.0	4.0	4.0					10	10	30
40	29+78		RIGHT		12.0	3.0	4.0	4.0					10	10	30
41	30+31		RIGHT		12.0	7.0	9.3		9.3				10	10	38
42	30+54		RIGHT		12.0	3.0	4.0	4.0					10	10	30
43	31+05	LEFT			12.0	3.0	4.0	4.0					10	10	30
44	31+48		RIGHT		12.0	3.0	4.0	4.0					10	10	30
45	31+76	LEFT			12.0	7.0	9.3		9.3				10	10	38
46	31+76		RIGHT		12.0	7.0	9.3		9.3				10	10	38
47	31+97		RIGHT		12.0	5.0	6.7		6.7				10	10	34
48	32+16	LEFT			12.0	5.0	6.7		6.7				10	10	34
49	32+16		RIGHT		12.0	5.0	6.7		6.7				10	10	34
50	32+48		RIGHT		12.0	4.0	5.3		5.3				10	10	32
51	32+98	LEFT			12.0	4.0	5.3		5.3				10	10	32
52	32+98		RIGHT		12.0	4.0	5.3		5.3				10	10	32
53	33+22	LEFT			12.0	5.0	6.7		6.7				10	10	34
54	33+46	LEFT			12.0	4.0	5.3		5.3				10	10	32
55	33+46		RIGHT		12.0	4.0	5.3		5.3				10	10	32
56	33+68		RIGHT		12.0	3.0	4.0	4.0					10	10	30
57	33+98		RIGHT		12.0	3.0	4.0	4.0					10	10	30
58	34+23	LEFT			12.0	4.0	5.3		5.3				10	10	32
59	34+23		RIGHT		12.0	4.0	5.3		5.3				10	10	32
60	34+84	LEFT			12.0	3.0	4.0	4.0					10	10	30
61	34+99	LEFT			12.0	4.0	5.3		5.3				10	10	32
62	34+99		RIGHT		12.0	4.0	5.3		5.3				10	10	32
63	35+78	LEFT			12.0	3.0	4.0	4.0					10	10	30
64	35+78		RIGHT		12.0	3.0	4.0	4.0					10	10	30
65	36+21	LEFT			12.0	4.0	5.3		5.3				10	10	32

I:\Projects\2023\23-1035.000 North Albany Street Overlay\20 Design\CADD\Sheets\23-1035-SCHEDULES.dwg, Plotted on: 3/13/2026 11:52 AM

**gonzalez**  
 GONZALEZ COMPANIES, LLC  
 525 WEST MAIN STREET  
 BELLEVILLE, IL 62220  
 PHONE (618-222-2221)  
 www.gonzalezcos.com  
 ILLINOIS PROFESSIONAL DESIGN FIRM 184.004564

DESIGNED -- JK	REVISED --
DRAWN -- TV	REVISED --
CHECKED -- TS	REVISED --
DATE -- 3/13/2026	REVISED --

STATE OF ILLINOIS  
 DEPARTMENT OF TRANSPORTATION

SCHEDULES

ROUTE	SECTION	COUNTY	TOTAL SHEETS	SHEET NO.
FAU 8988	23-00036-00-RS	MADISON	33	10
CONTRACT NO. 97884				

PAVEMENT PATCHING SCHEDULE

LOCATION	LEFT	RIGHT	Centerline	WIDTH	LENGTH	AREA	CLASS B PATCHES, TYPE I, 8 INCH (SPECIAL)	CLASS B PATCHES, TYPE II, 8 INCH (SPECIAL)	CLASS B PATCHES, TYPE III, 8 INCH (SPECIAL)	CLASS B PATCHES, TYPE IV, 8 INCH (SPECIAL)	WELDED WIRE REINFORCEMENT	TIE BARS 3/4"	DOWEL BARS 1 1/4"	SAW CUTS	
				FOOT	FOOT	SQ YD	SQ YD	SQ YD	SQ YD	SQ YD	SQ YD	SQ YD	EACH	EACH	FOOT
66	36+21		RIGHT		12.0	4.0	5.3		5.3				10	10	32
67	37+26	LEFT			12.0	5.0	6.7		6.7				10	10	34
68	37+26		RIGHT		12.0	5.0	6.7		6.7				10	10	34
69	38+48		RIGHT		12.0	4.0	5.3		5.3				10	10	32
70	38+51			CL	4.0	24.0	10.7		10.7				2	2	56
71	38+79			CL	4.0	15.0	6.7		6.7				2	2	38
72	38+97	LEFT			12.0	3.0	4.0	4.0					10	10	30
73	40+00	LEFT			12.0	3.0	4.0	4.0					10	10	30
74	40+24	LEFT			12.0	4.0	5.3		5.3				10	10	32
75	40+24		RIGHT		12.0	4.0	5.3		5.3				10	10	32
76	40+85	LEFT			12.0	15.0	20.0			20.0	20.0		10	10	54
77	40+85		RIGHT		12.0	15.0	20.0			20.0	20.0		10	10	54
78	41+44	LEFT			12.0	3.0	4.0	4.0					10	10	30
79	41+44		RIGHT		12.0	3.0	4.0	4.0					10	10	30
80	42+44	LEFT			12.0	3.0	4.0	4.0					10	10	30
81	42+44		RIGHT		12.0	3.0	4.0	4.0					10	10	30
82	43+45		RIGHT		12.0	3.0	4.0	4.0					10	10	30
83	43+61		RIGHT		12.0	3.0	4.0	4.0					10	10	30
84	43+83	LEFT			12.0	3.0	4.0	4.0					10	10	30
85	43+94	LEFT			12.0	3.0	4.0	4.0					10	10	30
86	43+94		RIGHT		12.0	3.0	4.0	4.0					10	10	30
87	44+44	LEFT			12.0	3.0	4.0	4.0					10	10	30
88	44+44		RIGHT		12.0	3.0	4.0	4.0					10	10	30
89	45+44		RIGHT		12.0	3.0	4.0	4.0					10	10	30
90	45+64	LEFT			12.0	4.0	5.3		5.3				10	10	32
91	45+64		RIGHT		12.0	4.0	5.3		5.3				10	10	32
92	45+93	LEFT			12.0	4.0	5.3		5.3				10	10	32
93	45+93		RIGHT		12.0	4.0	5.3		5.3				10	10	32
94	46+29			CL	4.0	11.0	4.9	4.9					2	2	30
95	46+40		RIGHT		12.0	4.0	5.3		5.3				10	10	32
96	46+90	LEFT			12.0	9.0	12.0		12.0				10	10	42
97	46+90		RIGHT		12.0	9.0	12.0		12.0				10	10	42
98	47+46		RIGHT		12.0	3.0	4.0	4.0					10	10	30
99	47+77	LEFT			12.0	3.0	4.0	4.0					10	10	30
100	47+77		RIGHT		12.0	3.0	4.0	4.0					10	10	30
101	47+94	LEFT			12.0	4.0	5.3		5.3				10	10	32
102	47+94		RIGHT		12.0	4.0	5.3		5.3				10	10	32
103	48+19	LEFT			13.0	10.0	14.4		14.4				11	11	46
104	48+44	LEFT			12.0	4.0	5.3		5.3				10	10	32
105	48+44		RIGHT		12.0	4.0	5.3		5.3				10	10	32
106	48+94		RIGHT		12.0	4.0	5.3		5.3				10	10	32
107	49+12	LEFT			12.0	5.0	6.7		6.7				10	10	34
108	49+12		RIGHT		12.0	5.0	6.7		6.7				10	10	34
109	49+42		RIGHT		12.0	3.0	4.0	4.0					10	10	30
110	49+94		RIGHT		12.0	3.0	4.0	4.0					10	10	30
111	50+24		RIGHT		12.0	3.0	4.0	4.0					10	10	30
112	50+42		RIGHT		12.0	3.0	4.0	4.0					10	10	30
113	50+72	LEFT			12.0	4.0	5.3		5.3				10	10	32
114	50+72		RIGHT		12.0	4.0	5.3		5.3				10	10	32
115	51+66	LEFT			12.0	3.0	4.0	4.0					10	10	30
116	51+66		RIGHT		12.0	3.0	4.0	4.0					10	10	30
117	52+43	LEFT			12.0	4.0	5.3		5.3				10	10	32
118	52+43		RIGHT		12.0	4.0	5.3		5.3				10	10	32
119	52+94		RIGHT		12.0	3.0	4.0	4.0					10	10	30
120	53+42	LEFT			12.0	3.0	4.0	4.0					10	10	30
121	53+42		RIGHT		12.0	3.0	4.0	4.0					10	10	30
122	53+57		RIGHT		12.0	14.0	18.7			18.7	18.7		10	10	52
123	54+94	LEFT			12.0	3.0	4.0	4.0					10	10	30
124	54+94		RIGHT		12.0	3.0	4.0	4.0					10	10	30
125	55+13		RIGHT		12.0	3.0	4.0	4.0					10	10	30
126	55+43	LEFT			12.0	3.0	4.0	4.0					10	10	30
127	55+43		RIGHT		12.0	3.0	4.0	4.0					10	10	30
128	55+79			CL	4.0	15.0	6.7		6.7				2	2	38
129	55+94	LEFT			12.0	4.0	5.3		5.3				10	10	32
130	55+94		RIGHT		12.0	4.0	5.3		5.3				10	10	32

I:\Projects\2023\23-1035.000\_North\_Albey\_Street\_Overlay\20\_Design\CADD\_Sheets\23-1035\_SCHEDULES.dwg, Plotted on: 3/13/2026 11:52 AM

**gonzalez**  
 GONZALEZ COMPANIES, LLC  
 525 WEST MAIN STREET  
 BELLEVILLE, IL 62220  
 PHONE (618-222-2221)  
 www.gonzalezcos.com  
 ILLINOIS PROFESSIONAL DESIGN FIRM 184.004564

DESIGNED -- JK	REVISED --
DRAWN -- TV	REVISED --
CHECKED -- TS	REVISED --
DATE -- 3/13/2026	REVISED --

STATE OF ILLINOIS  
 DEPARTMENT OF TRANSPORTATION

SCHEDULES

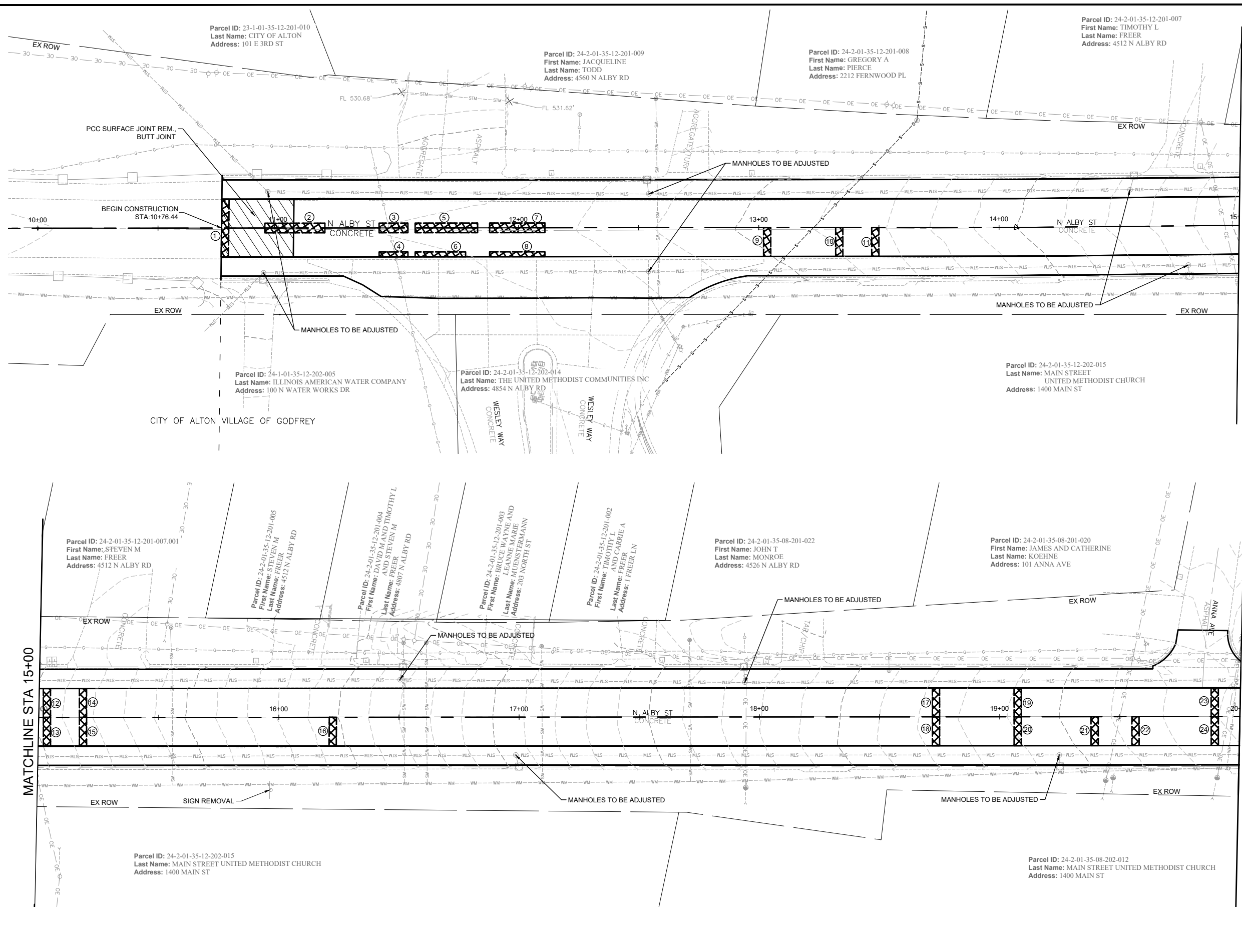
ROUTE	SECTION	COUNTY	TOTAL SHEETS	SHEET NO.
FAU 8988	23-00036-00-RS	MADISON	33	11
CONTRACT NO. 97884				

PAVEMENT PATCHING SCHEDULE														
LOCATION	LEFT	RIGHT	Centerline	WIDTH	LENGTH	AREA	CLASS B PATCHES, TYPE I, 8 INCH (SPECIAL)	CLASS B PATCHES, TYPE II, 8 INCH (SPECIAL)	CLASS B PATCHES, TYPE III, 8 INCH (SPECIAL)	CLASS B PATCHES, TYPE IV, 8 INCH (SPECIAL)	WELDED WIRE REINFORCEMENT	TIE BARS 3/4"	DOWEL BARS 1 1/4"	SAW CUTS
				FOOT	FOOT	SQ YD	SQ YD	SQ YD	SQ YD	SQ YD	SQ YD	EACH	EACH	FOOT
131	56+30		CL	4.0	14.0	6.2		6.2				2	2	36
132	56+44	LEFT		12.0	4.0	5.3		5.3				10	10	32
133	56+44		RIGHT	12.0	4.0	5.3		5.3				10	10	32
134	56+48		CL	4.0	21.0	9.3		9.3				2	2	50
135	56+74		CL	4.0	19.0	8.4		8.4				2	2	46
136	56+93	LEFT		12.0	4.0	5.3		5.3				10	10	32
137	56+93		RIGHT	12.0	4.0	5.3		5.3				10	10	32
138	56+97		CL	4.0	14.0	6.2		6.2				2	2	36
139	57+16		CL	4.0	11.0	4.9	4.9					2	2	30
140	57+32		CL	4.0	10.0	4.4	4.4					2	2	28
141	57+59		CL	5.0	38.0	21.1			21.1	21.1	3	3	86	
142	58+86	LEFT		12.0	42.0	56.0			56.0	56.0	10	10	108	
143	58+86		RIGHT	12.0	42.0	56.0			56.0	56.0	10	10	108	
144	59+51	LEFT		12.0	5.0	6.7		6.7				10	10	34
145	59+51		RIGHT	12.0	5.0	6.7		6.7				10	10	34
TOTALS	TOTAL			1596	943	929	298	440	80	112	192	1306	1306	5078

PAVING SCHEDULE						
LOCATION	BITUMINOUS SURFACE TREATMENT, A1		HOT-MIX ASPHALT BINDER COURSE, IL-9.5FG, N70, 1.5"	BITUMINOUS MATERIALS (TACK COAT)	HOT-MIX ASPHALT SURFACE COURSE, IL-9.5, MIX "C", N50, 1.5"	HOT-MIX ASPHALT SURFACE COURSE, IL-9.5, MIX "D", N70, 1.5"
	BITUMINOUS MATERIALS (COVER AND SEAL COATS)	SEAL COAT AGGREGATE				
	TON	TON				
STA. 10+76 TO 11+44	0.3	1.8	15	177	10	15
STA. 11+44 TO 12+65	0.5	3.2	27	363	9	48
STA. 12+65 TO 13+38	0.3	1.9	16	190	26	16
STA. 13+38 TO 58+52	17.6	120.4	1011	11736	674	1028
STA. 58+66 TO 60+24	0.6	4.2	76	348	24	76
TOTAL	19.3	131.5	1145	12814	743	1183

I:\Projects\2023\23-1035.000\_North\_Albey\_Street\_Overlay\20\_Design\CADD\Sheets\23-1035\_SCHEDULES.dwg, Plotted on: 4/21/2026 4:08 PM

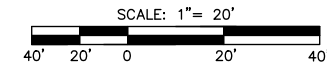
I:\Projects\2023\23-1035.000\_North\_Albby\_Street\_Overlay\20\_Design\CA\DD\_Sheets\23-1035\_PLANS.dwg, Plotted on: 3/13/2026 11:52 AM



**LEGEND**

- CLASS B PATCH
- PATCH NUMBER, SEE SCHEDULE

NOTE: SEE INTERSECTION DETAILS FOR ADDITIONAL PAVING INFORMATION AT INTERSECTIONS.



**gonzalez**  
 GONZALEZ COMPANIES, LLC  
 525 WEST MAIN STREET  
 BELLEVILLE, IL 62220  
 PHONE (618-222-2221)  
 www.gonzalezcos.com  
 ILLINOIS PROFESSIONAL DESIGN FIRM 184.004564

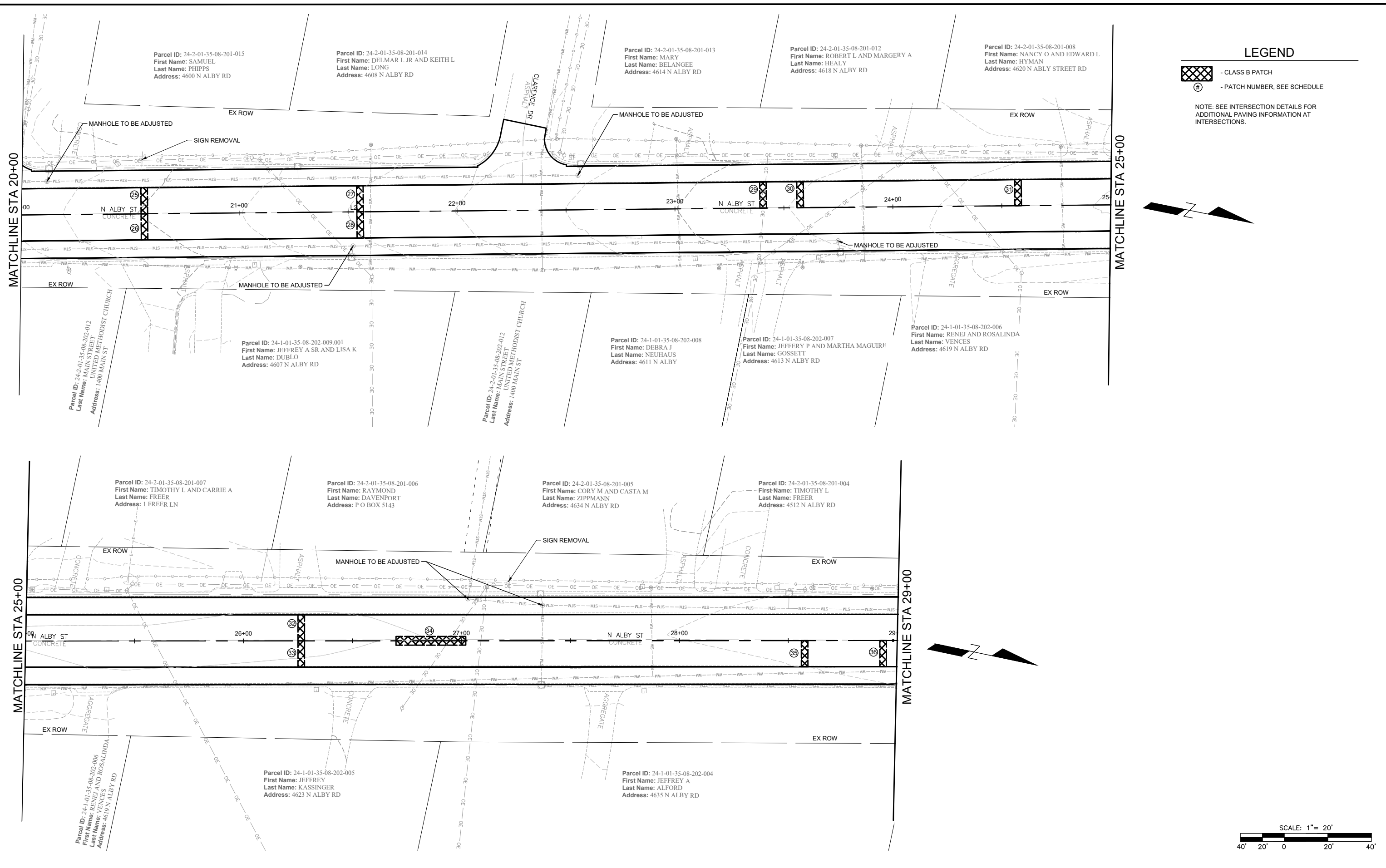
DESIGNED	JK	REVISED	—
DRAWN	TV	REVISED	—
CHECKED	TS	REVISED	—
DATE	3/13/2026	REVISED	—

**STATE OF ILLINOIS  
 DEPARTMENT OF TRANSPORTATION**

PLAN STA. 10+00 TO  
 20+00

ROUTE	SECTION	COUNTY	TOTAL SHEETS	SHEET NO.
FAU 8988	23-00036-00-RS	MADISON	33	13
CONTRACT NO. 97884				

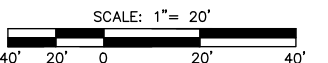
I:\Projects\2023\23-1035.000\_North\_Albey\_Street\_Overlay\20\_Design\CA00\_Sheets\23-1035\_PLANS.dwg, Plotted on: 3/13/2026 11:52 AM



**LEGEND**

- CLASS B PATCH
- PATCH NUMBER, SEE SCHEDULE

NOTE: SEE INTERSECTION DETAILS FOR ADDITIONAL PAVING INFORMATION AT INTERSECTIONS.



**gonzalez**  
 GONZALEZ COMPANIES, LLC  
 525 WEST MAIN STREET  
 BELLEVILLE, IL 62220  
 PHONE (618-222-2221)  
 www.gonzalezcos.com  
 ILLINOIS PROFESSIONAL DESIGN FIRM 184.004564

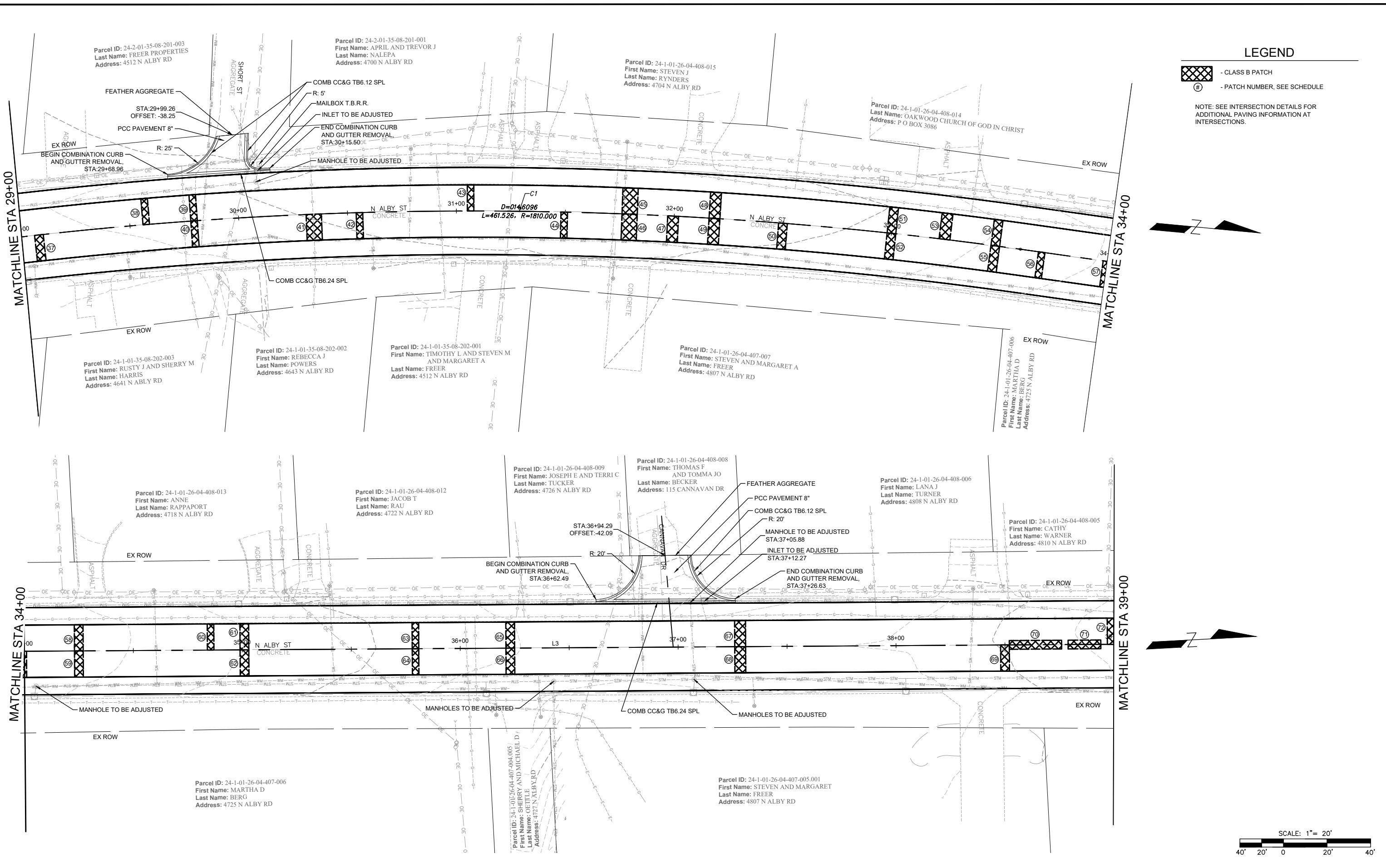
DESIGNED	JK	REVISED	---
DRAWN	TV	REVISED	---
CHECKED	TS	REVISED	---
DATE	3/13/2026	REVISED	---

STATE OF ILLINOIS  
 DEPARTMENT OF TRANSPORTATION

PLAN STA. 20+00 TO  
 29+00

ROUTE	SECTION	COUNTY	TOTAL SHEETS	SHEET NO.
FAU 8988	23-00036-00-RS	MADISON	33	14
CONTRACT NO. 97884				

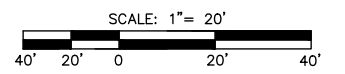
I:\Projects\2023\23-1035.000\_North\_Ably\_Street\_Overlay\20\_Design\CA\DD\_Sheets\23-1035\_PLANS.dwg, Plotted on: 3/13/2026 11:52 AM



**LEGEND**

- CLASS B PATCH
- PATCH NUMBER, SEE SCHEDULE

NOTE: SEE INTERSECTION DETAILS FOR ADDITIONAL PAVING INFORMATION AT INTERSECTIONS.



**GONZALEZ COMPANIES, LLC**  
 525 WEST MAIN STREET  
 BELLEVILLE, IL 62220  
 PHONE (618-222-2221)  
 www.gonzalezcos.com  
 ILLINOIS PROFESSIONAL DESIGN FIRM 184.004564



DESIGNED	JK	REVISED	---
DRAWN	TV	REVISED	---
CHECKED	TS	REVISED	---
DATE	3/13/2026	REVISED	---

**STATE OF ILLINOIS**  
**DEPARTMENT OF TRANSPORTATION**

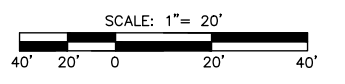
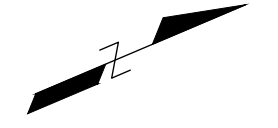
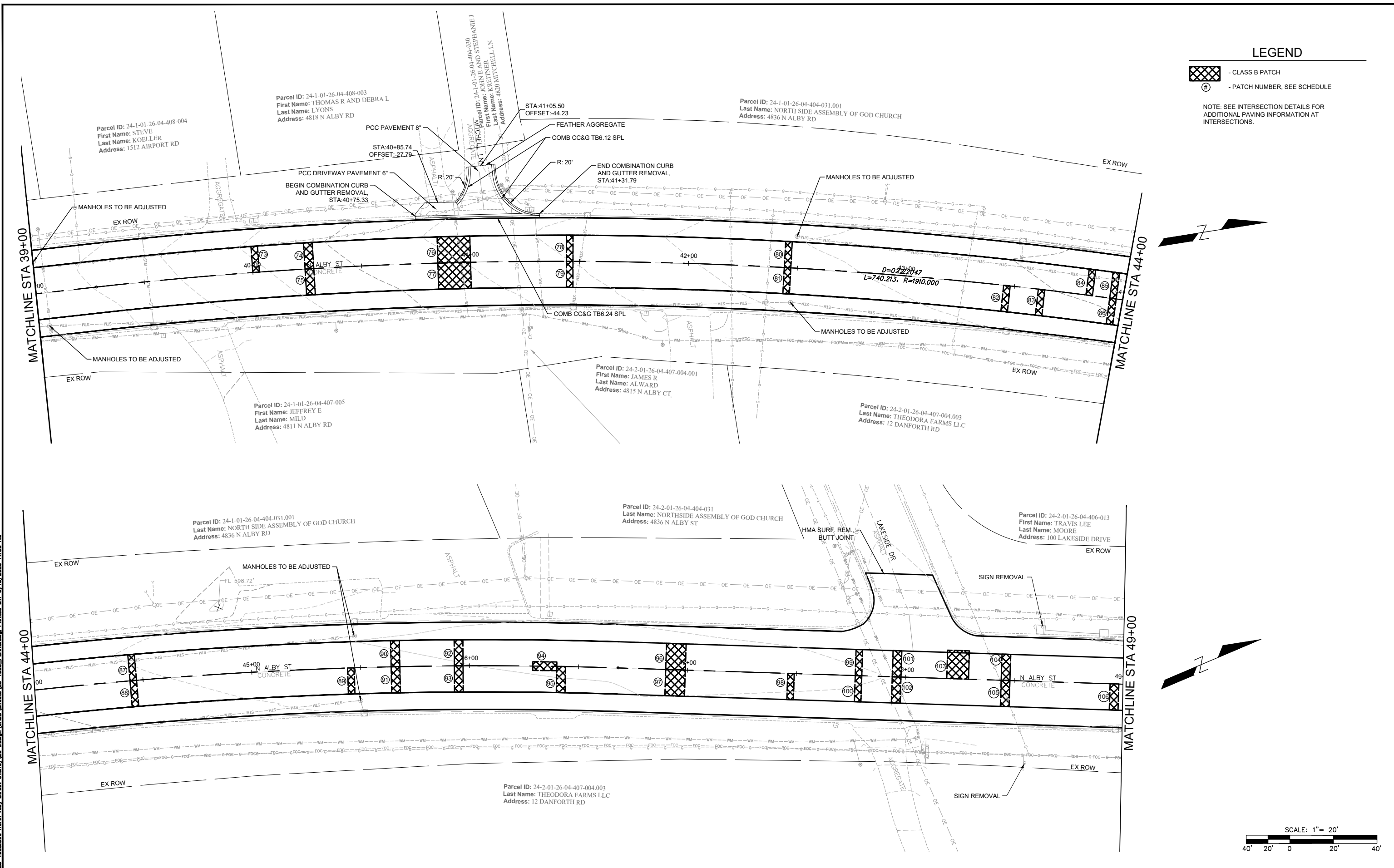
PLAN STA. 29+00 TO  
 39+00

ROUTE	SECTION	COUNTY	TOTAL SHEETS	SHEET NO.
FAU 8988	23-00036-00-RS	MADISON	33	15
CONTRACT NO. 97884				

**LEGEND**

-  - CLASS B PATCH
-  - PATCH NUMBER, SEE SCHEDULE

NOTE: SEE INTERSECTION DETAILS FOR ADDITIONAL PAVING INFORMATION AT INTERSECTIONS.



I:\Projects\2023\23-1035.000\_North\_Alby\_Street\_Overlay\20\_Design\CADD\Sheets\23-1035\_PLANS.dwg, Plotted on: 3/13/2026 11:53 AM

**GONZALEZ COMPANIES, LLC**  
 525 WEST MAIN STREET  
 BELLEVILLE, IL 62220  
 PHONE (618-222-2221)  
 www.gonzalezcos.com  
 ILLINOIS PROFESSIONAL DESIGN FIRM 184.004564



DESIGNED	— JK	REVISED	—
DRAWN	— TV	REVISED	—
CHECKED	— TS	REVISED	—
DATE	— 3/13/2026	REVISED	—

**STATE OF ILLINOIS**  
**DEPARTMENT OF TRANSPORTATION**

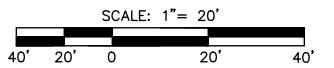
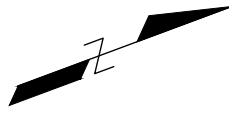
PLAN STA. 39+00 TO  
 49+00

ROUTE	SECTION	COUNTY	TOTAL SHEETS	SHEET NO.
FAU 8988	23-00036-00-RS	MADISON	33	16
CONTRACT NO. 97884				

**LEGEND**

-  - CLASS B PATCH
-  - PATCH NUMBER, SEE SCHEDULE

NOTE: SEE INTERSECTION DETAILS FOR ADDITIONAL PAVING INFORMATION AT INTERSECTIONS.

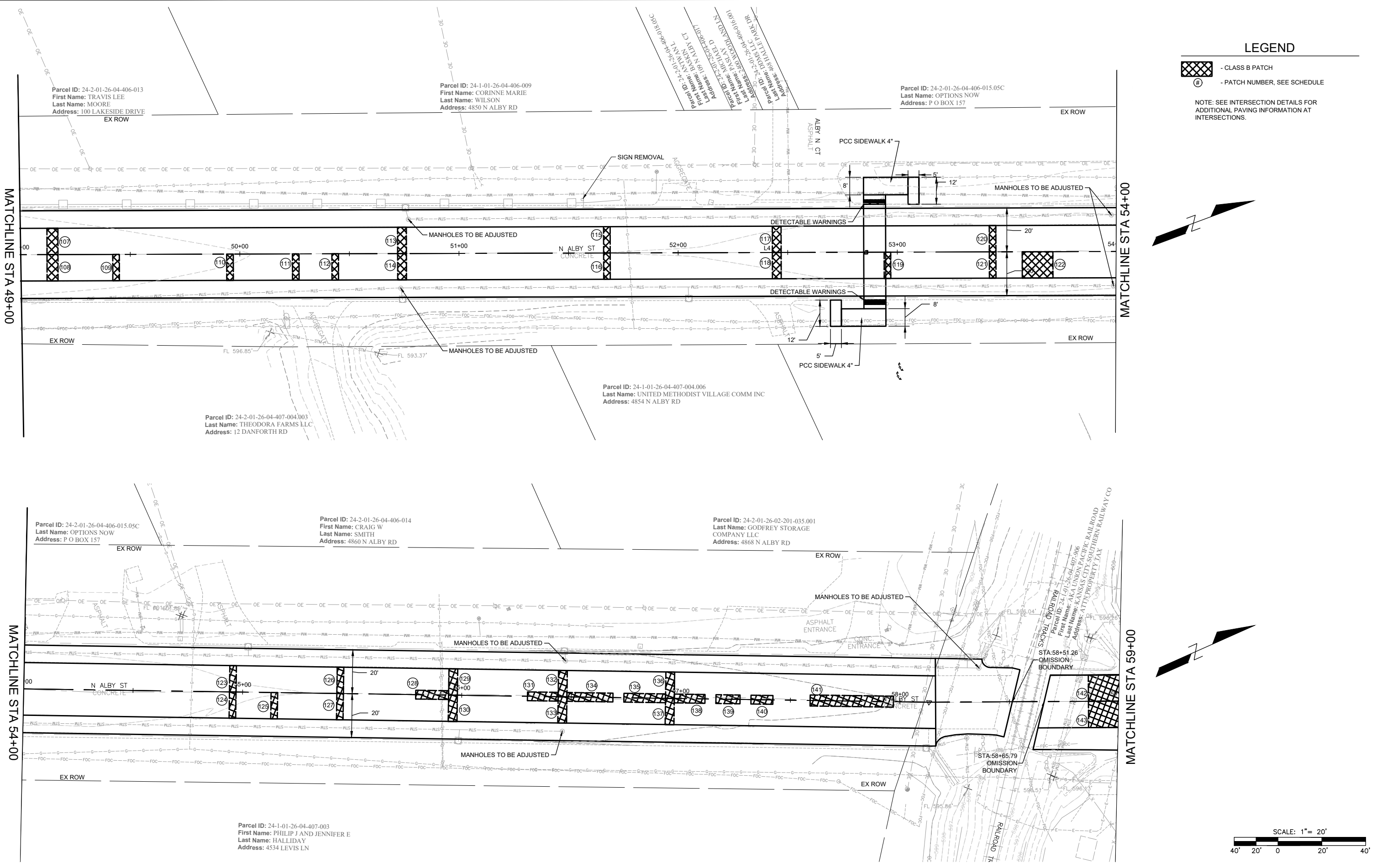


MATCHLINE STA 49+00

MATCHLINE STA 54+00

MATCHLINE STA 54+00

MATCHLINE STA 59+00



I:\Projects\2023\23-1035.000\_North\_Alby\_Street\_Overlay\20\_Design\CADD\Sheets\23-1035\_PLANS.dwg, Plotted on: 3/13/2026 11:53 AM

**GONZALEZ COMPANIES, LLC**  
 525 WEST MAIN STREET  
 BELLEVILLE, IL 62220  
 PHONE (618-222-2221)  
 www.gonzalezcos.com  
 ILLINOIS PROFESSIONAL DESIGN FIRM 184.004564



DESIGNED	— JK	REVISED	—
DRAWN	— TV	REVISED	—
CHECKED	— TS	REVISED	—
DATE	— 3/13/2026	REVISED	—

**STATE OF ILLINOIS**  
**DEPARTMENT OF TRANSPORTATION**

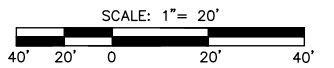
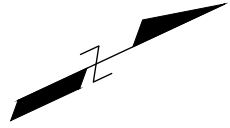
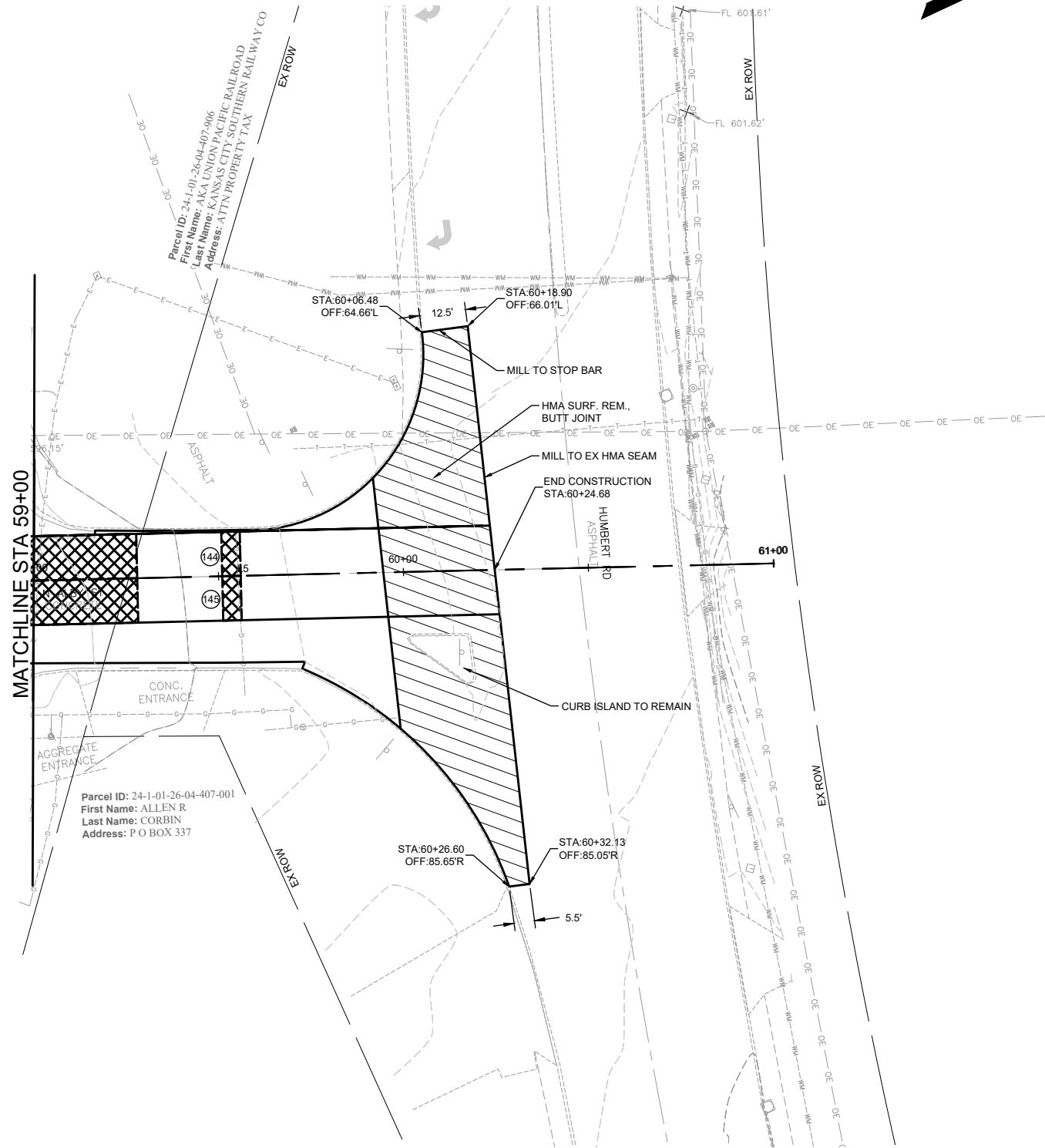
PLAN STA. 49+00 TO  
 59+00

ROUTE	SECTION	COUNTY	TOTAL SHEETS	SHEET NO.
FAU 8988	23-00036-00-RS	MADISON	33	17
CONTRACT NO. 97884				

LEGEND

-  - CLASS B PATCH
-  - PATCH NUMBER, SEE SCHEDULE

NOTE: SEE INTERSECTION DETAILS FOR ADDITIONAL PAVING INFORMATION AT INTERSECTIONS.



I:\Projects\2023\23-1035.000\_North\_Abby\_Street\_Overlay\20\_Design\CADD\Sheets\23-1035\_PLANS.dwg, Plotted on: 3/13/2026 11:53 AM

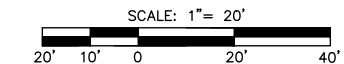
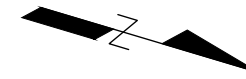
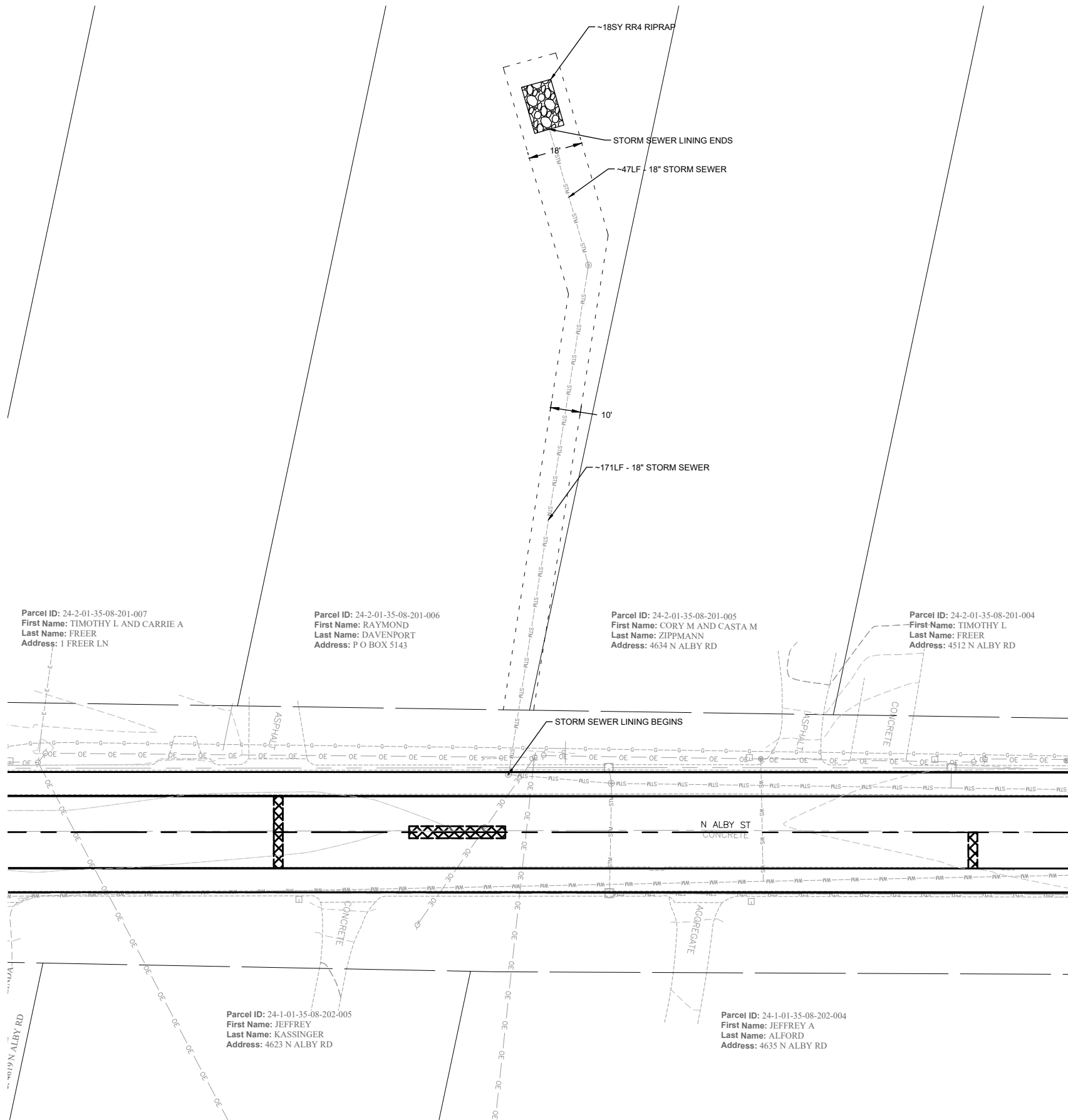
**gonzalez**  
 GONZALEZ COMPANIES, LLC  
 525 WEST MAIN STREET  
 BELLEVILLE, IL 62220  
 PHONE (618-222-2221)  
 www.gonzalezcos.com  
 ILLINOIS PROFESSIONAL DESIGN FIRM 184.004564

DESIGNED	-- JK	REVISED	--
DRAWN	-- TV	REVISED	--
CHECKED	-- TS	REVISED	--
DATE	-- 3/13/2026	REVISED	--

STATE OF ILLINOIS  
 DEPARTMENT OF TRANSPORTATION

PLAN STA. 59+00 TO  
 61+00

ROUTE	SECTION	COUNTY	TOTAL SHEETS	SHEET NO.
FAU 8988	23-00036-00-RS	MADISON	33	18
CONTRACT NO. 97884				



I:\Projects\2023\23-1035.000 North Alby Street Overlay\20 Design\CADD\Sheets\23-1035-PLANS.dwg, Plotted on: 3/13/2026 11:53 AM

**gonzalez**  
 GONZALEZ COMPANIES, LLC  
 525 WEST MAIN STREET  
 BELLEVILLE, IL 62220  
 PHONE (618-222-2221)  
 www.gonzalezcos.com  
 ILLINOIS PROFESSIONAL DESIGN FIRM 184.004564

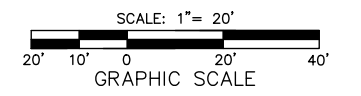
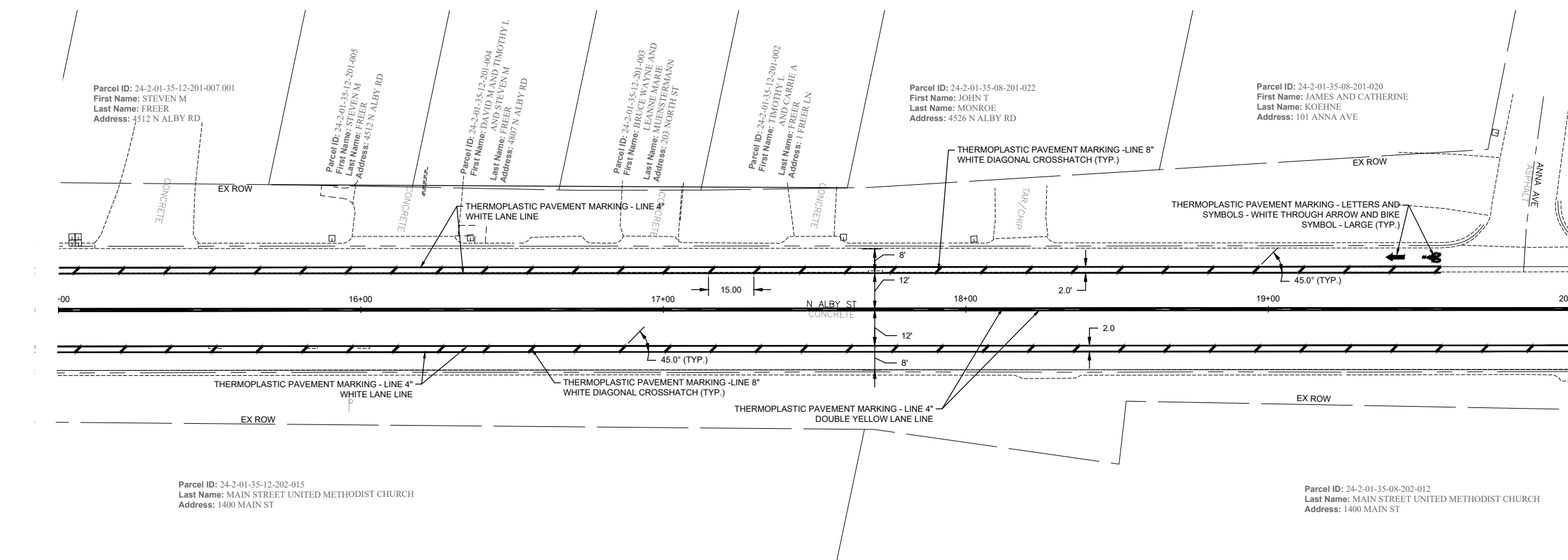
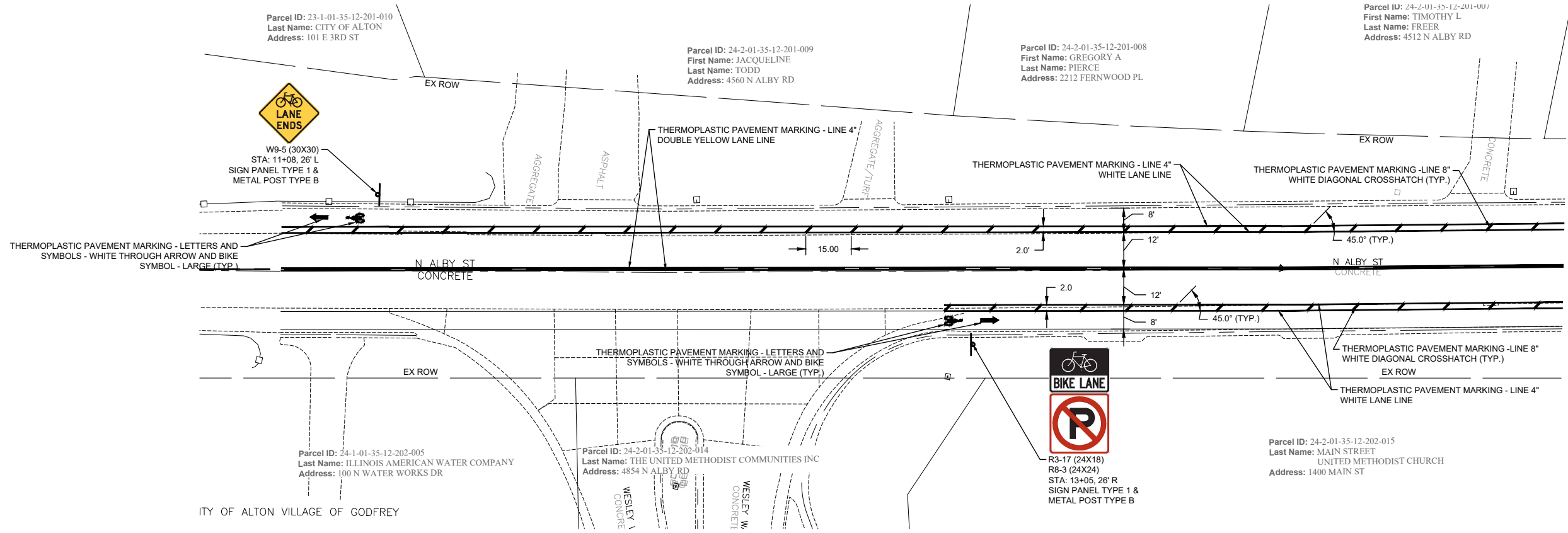
DESIGNED	-- JK	REVISED	--
DRAWN	-- TV	REVISED	--
CHECKED	-- TS	REVISED	--
DATE	-- 3/13/2026	REVISED	--

STATE OF ILLINOIS  
 DEPARTMENT OF TRANSPORTATION

STORM SEWER LINING  
 AND RIPRAP PLAN

ROUTE	SECTION	COUNTY	TOTAL SHEETS	SHEET NO.
FAU 8988	23-00036-00-RS	MADISON	33	19
CONTRACT NO. 97884				

I:\Projects\2023\23-1035.000\_North\_Alby\_Street\_Overlay\20\_Design\CADD\_Sheets\23-1035\_PAVEMENT MARKING PLANS.dwg, Plotted on: 3/13/2026 11:53 AM



**gonzalez**  
 GONZALEZ COMPANIES, LLC  
 525 WEST MAIN STREET  
 BELLEVILLE, IL 62220  
 PHONE (618-222-2221)  
 www.gonzalezcos.com  
 ILLINOIS PROFESSIONAL DESIGN FIRM 184.004564

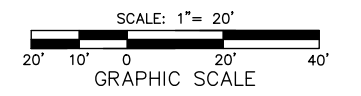
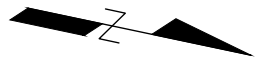
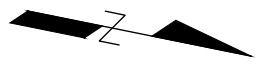

DESIGNED	JK	REVISED	---
DRAWN	TV	REVISED	---
CHECKED	TS	REVISED	---
DATE	3/13/2026	REVISED	---

STATE OF ILLINOIS  
 DEPARTMENT OF TRANSPORTATION

PAVEMENT MARKING PLANS -  
 STA. 10+00 TO 20+00

ROUTE	SECTION	COUNTY	TOTAL SHEETS	SHEET NO.
FAU 8988	23-00036-00-RS	MADISON	33	20
CONTRACT NO. 97884				

I:\Projects\2023\23-1035.000\_North\_Alby\_Street\_Overlay\20\_Design\CADD\_Sheets\23-1035\_PAVEMENT MARKING PLANS.dwg, Plotted on: 3/13/2026 11:53 AM



**GONZALEZ COMPANIES, LLC**  
 525 WEST MAIN STREET  
 BELLEVILLE, IL 62220  
 PHONE (618-222-2221)  
 www.gonzalezcos.com  
 ILLINOIS PROFESSIONAL DESIGN FIRM 184.004564

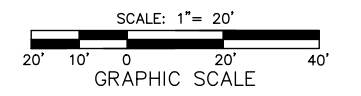
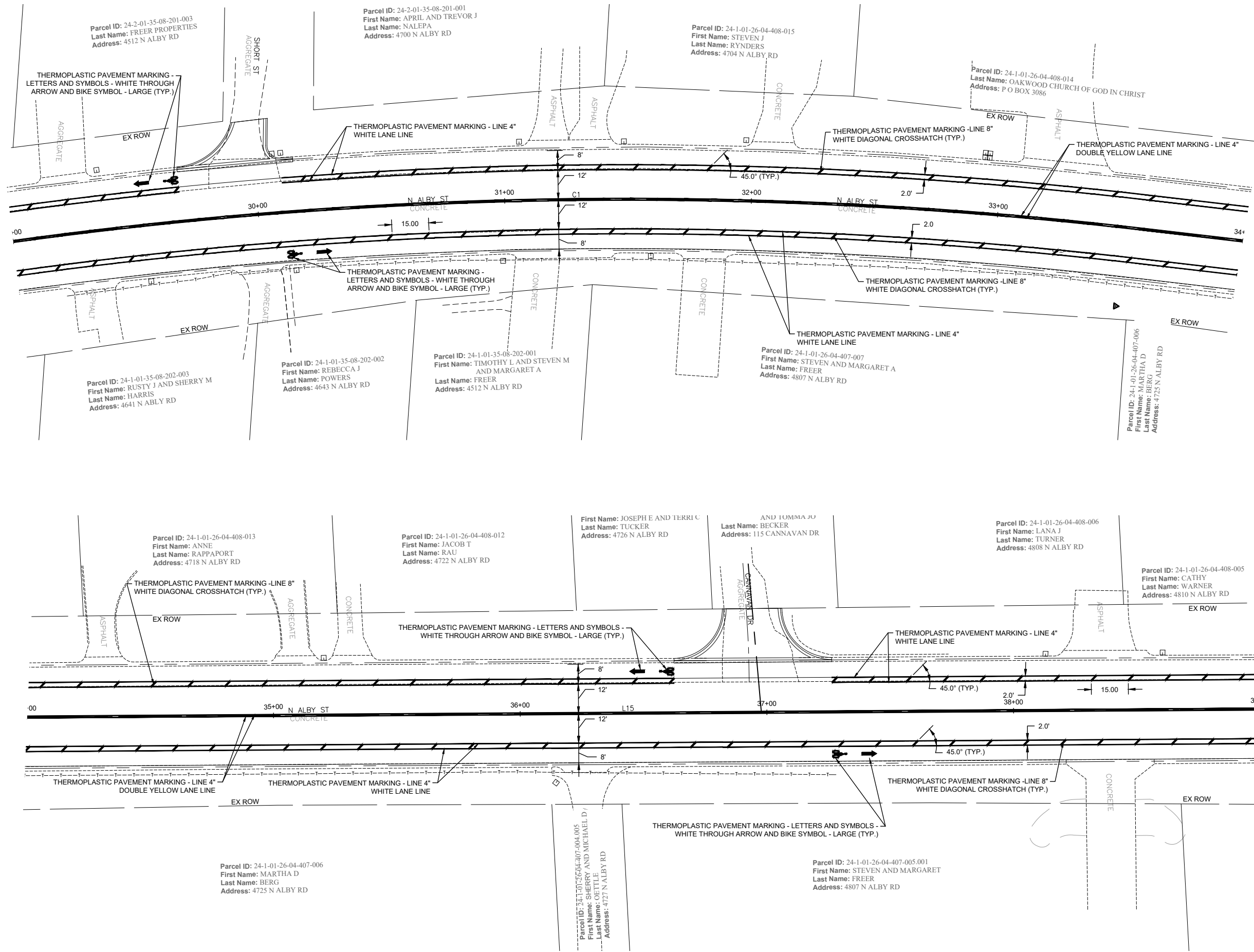
DESIGNED	JK	REVISED	---
DRAWN	TV	REVISED	---
CHECKED	TS	REVISED	---
DATE	3/13/2026	REVISED	---

STATE OF ILLINOIS  
 DEPARTMENT OF TRANSPORTATION

PAVEMENT MARKING PLANS -  
 STA. 20+00 TO 29+00

ROUTE	SECTION	COUNTY	TOTAL SHEETS	SHEET NO.
FAU 8988	23-00036-00-RS	MADISON	33	21
CONTRACT NO. 97884				

I:\Projects\2023\23-1035.000\_North\_Alby\_Street\_Overlay\20\_Design\CADD\Sheets\23-1035\_PAVEMENT MARKING PLANS.dwg, Plotted on: 3/13/2026, 11:54 AM



**gonzalez**  
 GONZALEZ COMPANIES, LLC  
 525 WEST MAIN STREET  
 BELLEVILLE, IL 62220  
 PHONE (618-222-2221)  
 www.gonzalezcos.com  
 ILLINOIS PROFESSIONAL DESIGN FIRM 184.004564

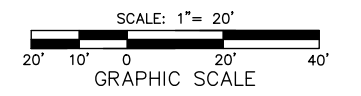
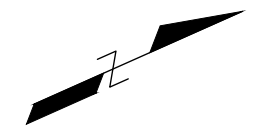
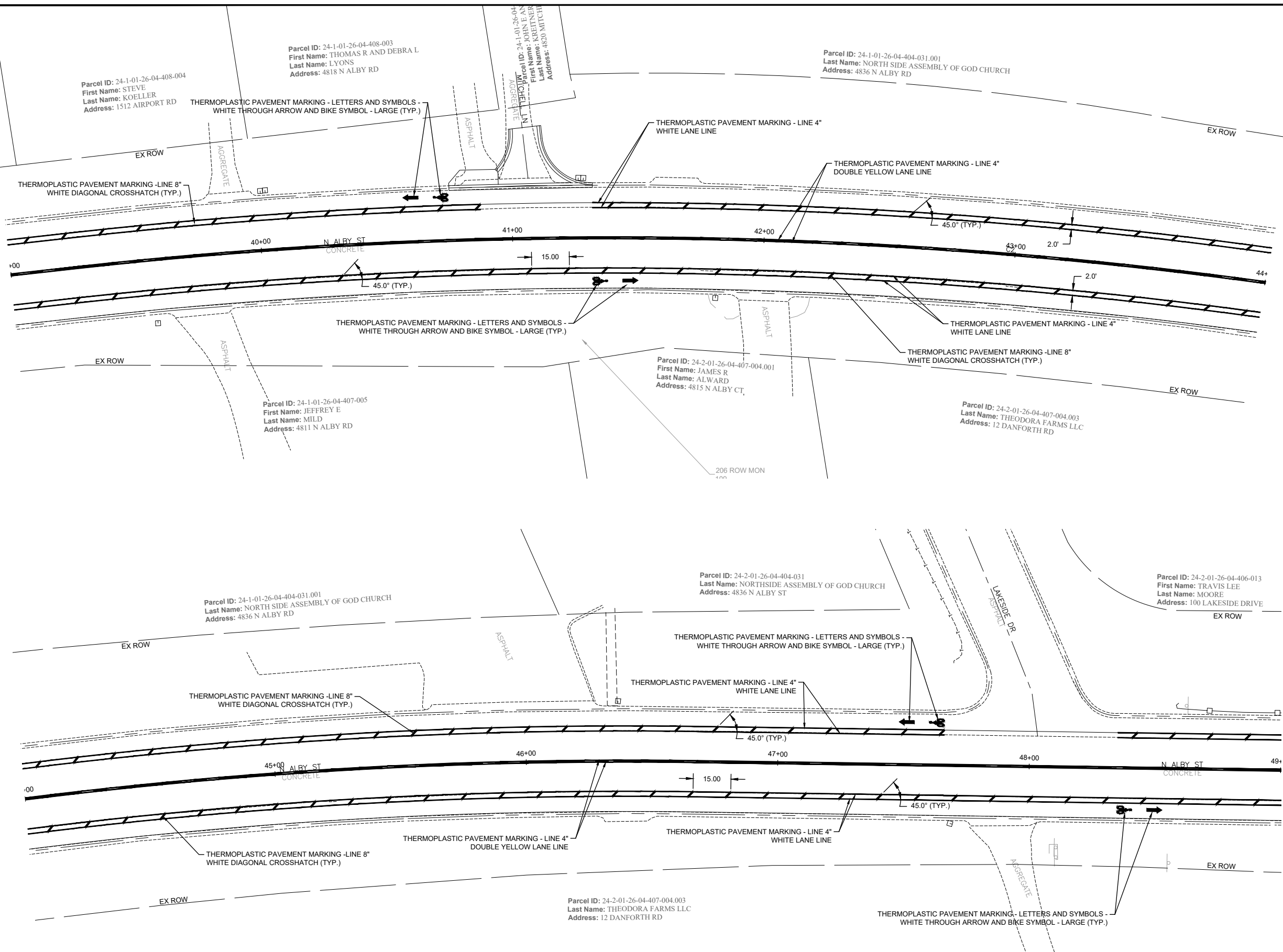
DESIGNED	JK	REVISED	---
DRAWN	TV	REVISED	---
CHECKED	TS	REVISED	---
DATE	3/13/2026	REVISED	---

STATE OF ILLINOIS  
 DEPARTMENT OF TRANSPORTATION

PAVEMENT MARKING PLANS -  
 STA. 29+00 TO 39+00

ROUTE	SECTION	COUNTY	TOTAL SHEETS	SHEET NO.
FAU 8988	23-00036-00-RS	MADISON	33	22
CONTRACT NO. 97884				

I:\Projects\2023\23-1035.000\_North\_Alby\_Street\_Overlay\20\_Design\CADD\Sheets\23-1035\_PAVEMENT MARKING PLANS.dwg, Plotted on: 3/13/2026, 11:54 AM



**gonzalez**  
 GONZALEZ COMPANIES, LLC  
 525 WEST MAIN STREET  
 BELLEVILLE, IL 62220  
 PHONE (618-222-2221)  
 www.gonzalezcos.com  
 ILLINOIS PROFESSIONAL DESIGN FIRM 184.004564

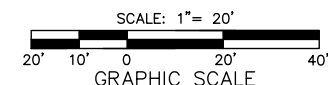
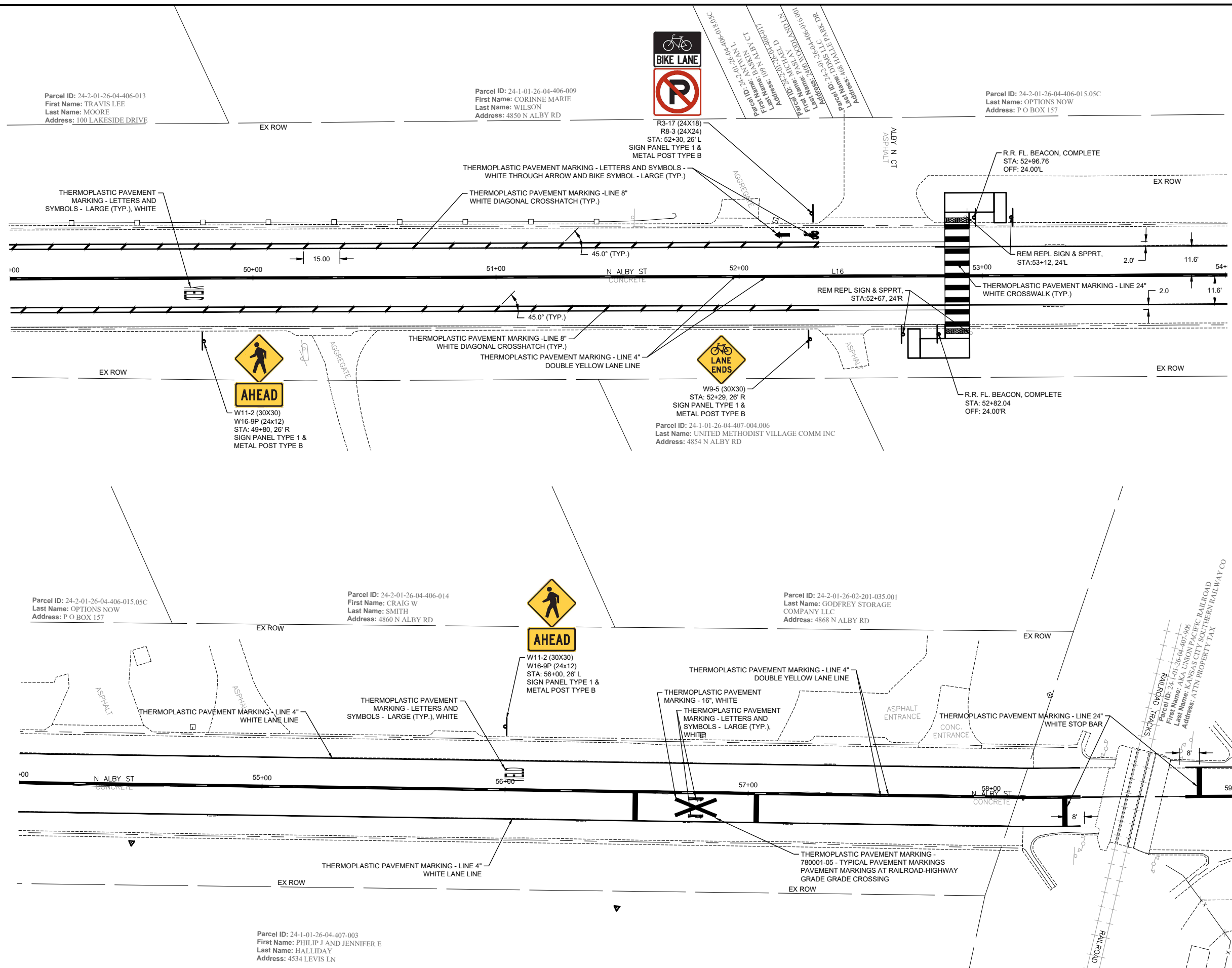
DESIGNED	JK	REVISED	---
DRAWN	TV	REVISED	---
CHECKED	TS	REVISED	---
DATE	3/13/2026	REVISED	---

STATE OF ILLINOIS  
 DEPARTMENT OF TRANSPORTATION

PAVEMENT MARKING PLANS -  
 STA. 39+00 TO 49+00

ROUTE	SECTION	COUNTY	TOTAL SHEETS	SHEET NO.
FAU 8988	23-00036-00-RS	MADISON	33	23
CONTRACT NO. 97884				

I:\Projects\2023\23-1035.000\_North\_Alby\_Street\_Overlay\20\_Design\CADD\Sheets\23-1035\_PAVEMENT MARKING PLANS.dwg, Plotted on: 3/13/2026, 11:54 AM



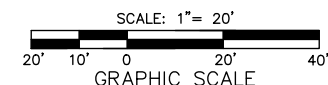
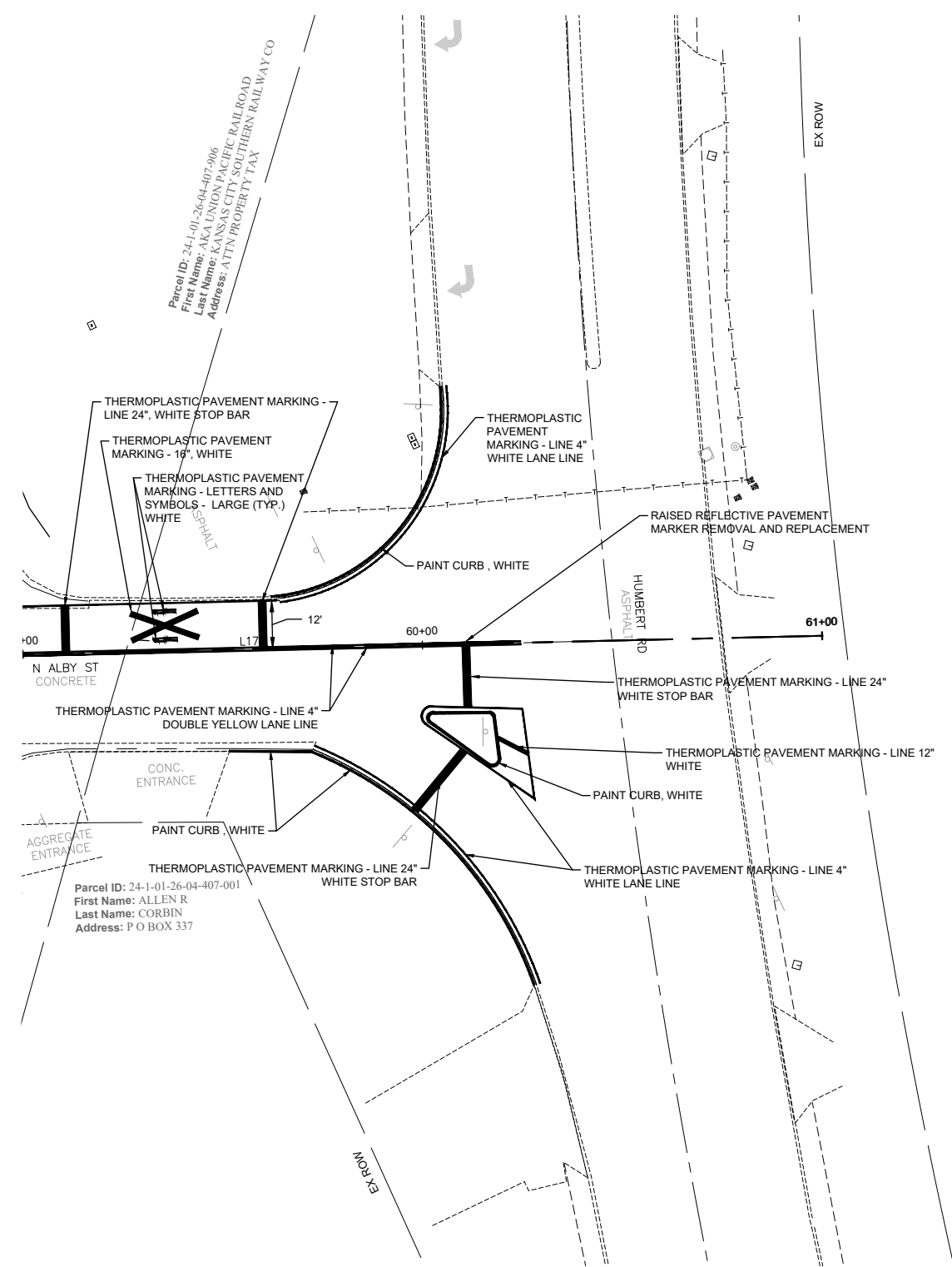
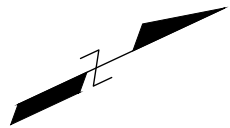
**gonzalez**  
 GONZALEZ COMPANIES, LLC  
 525 WEST MAIN STREET  
 BELLEVILLE, IL 62220  
 PHONE (618-222-2221)  
 www.gonzalezcos.com  
 ILLINOIS PROFESSIONAL DESIGN FIRM 184.004564

DESIGNED	JK	REVISED	---
DRAWN	TV	REVISED	---
CHECKED	TS	REVISED	---
DATE	3/13/2026	REVISED	---

STATE OF ILLINOIS  
 DEPARTMENT OF TRANSPORTATION

PAVEMENT MARKING PLANS -  
 STA. 49+00 TO 59+00

ROUTE	SECTION	COUNTY	TOTAL SHEETS	SHEET NO.
FAU 8988	23-00036-00-RS	MADISON	33	24
CONTRACT NO. 97884				



I:\Projects\2023\23-1035.000\_North\_Alby\_Street\_Overlay\20\_Design\CADD\Sheets\23-1035\_PAVEMENT MARKING PLANS.dwg, Plotted on: 3/13/2026, 11:54 AM

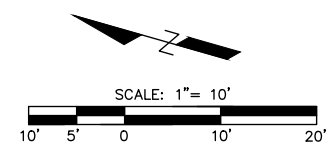
**gonzalez**  
 GONZALEZ COMPANIES, LLC  
 525 WEST MAIN STREET  
 BELLEVILLE, IL 62220  
 PHONE (618-222-2221)  
 www.gonzalezcos.com  
 ILLINOIS PROFESSIONAL DESIGN FIRM 184.004564

DESIGNED	— JK	REVISED	—
DRAWN	— TV	REVISED	—
CHECKED	— TS	REVISED	—
DATE	— 3/13/2026	REVISED	—

STATE OF ILLINOIS  
 DEPARTMENT OF TRANSPORTATION

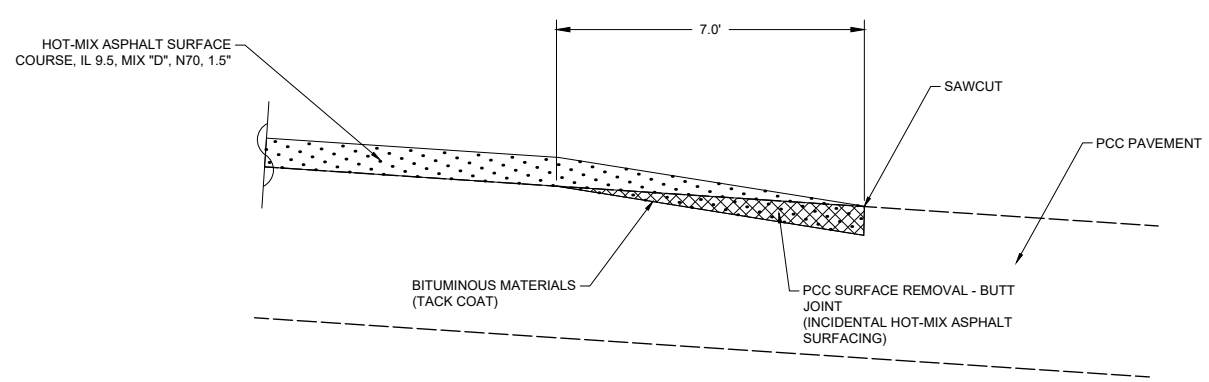
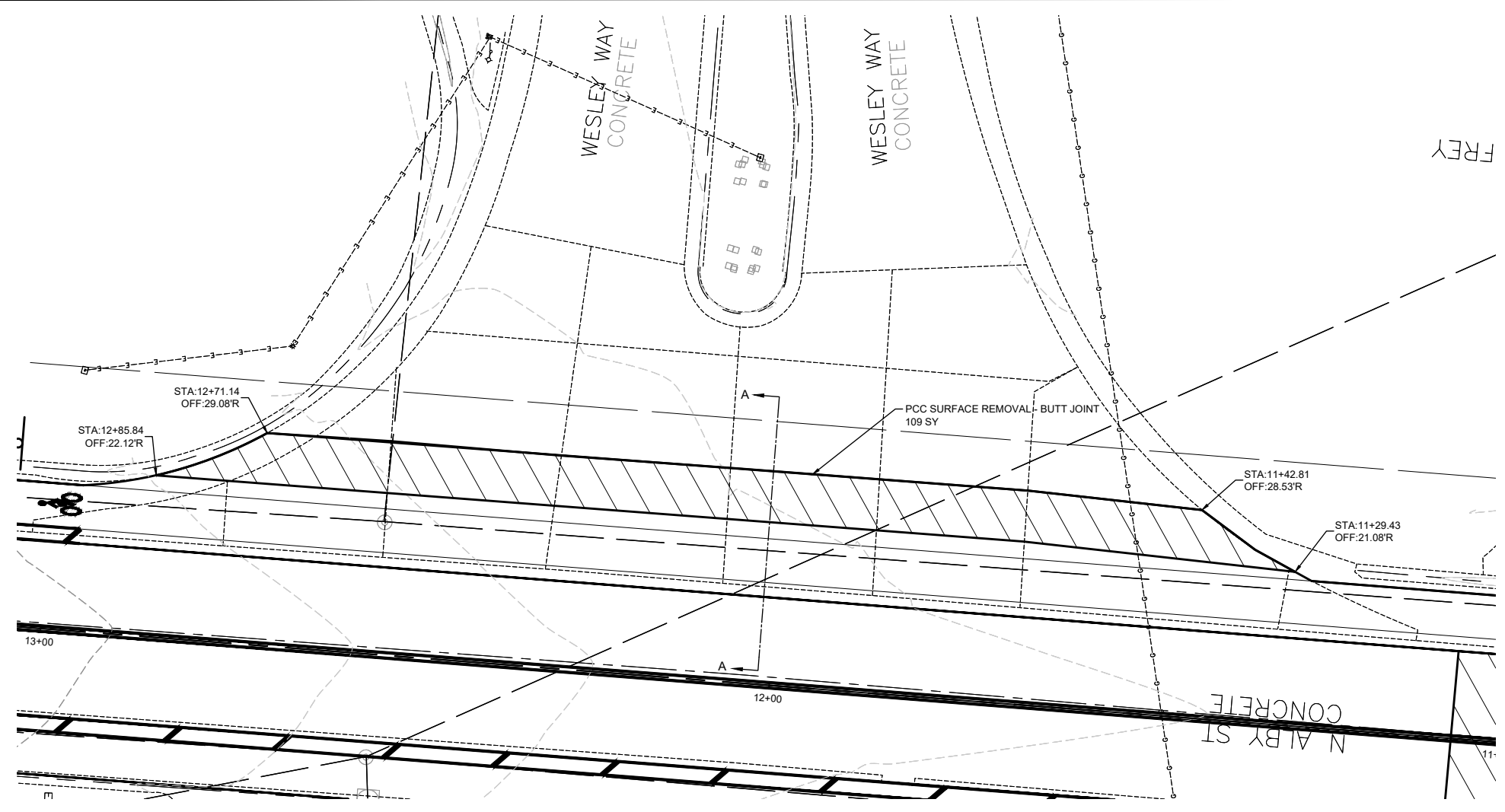
PAVEMENT MARKING PLANS -  
 STA. 59+00 TO 61+00

ROUTE	SECTION	COUNTY	TOTAL SHEETS	SHEET NO.
FAU 8988	23-00036-00-RS	MADISON	33	25
CONTRACT NO. 97884				



**LEGEND**

- SURFACE REMOVAL - BUTT JOINT



**SECTION A-A**  
N.T.S

I:\Projects\2023\23-1035.000\_North\_Alby\_Street\_Overlay\20\_Design\CADD\Sheets\23-1035\_INTERSECTIONS.dwg, Plotted on: 3/13/2026 12:52 PM

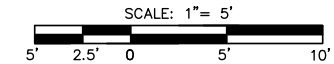
**gonzalez**  
 GONZALEZ COMPANIES, LLC  
 525 WEST MAIN STREET  
 BELLEVILLE, IL 62220  
 PHONE (618-222-2221)  
 www.gonzalezcos.com  
 ILLINOIS PROFESSIONAL DESIGN FIRM 184.004564

DESIGNED	-- JK	REVISED	--
DRAWN	-- TV	REVISED	--
CHECKED	-- TS	REVISED	--
DATE	-- 3/13/2026	REVISED	--

STATE OF ILLINOIS  
DEPARTMENT OF TRANSPORTATION

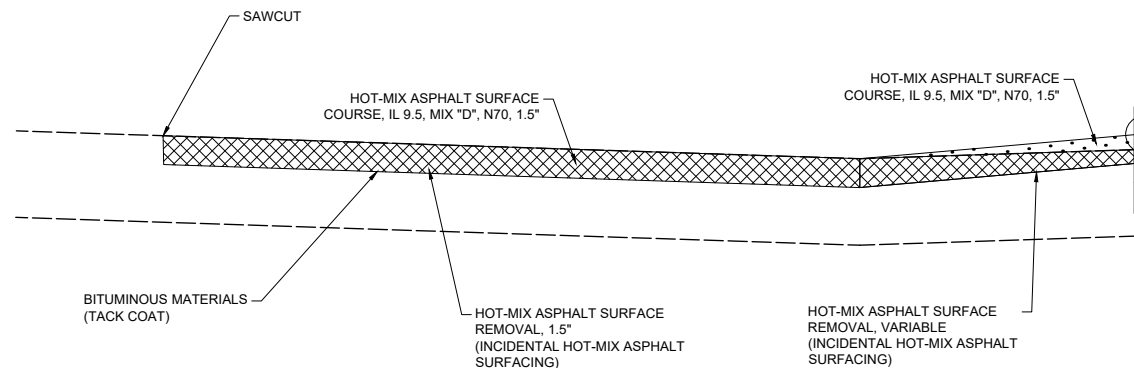
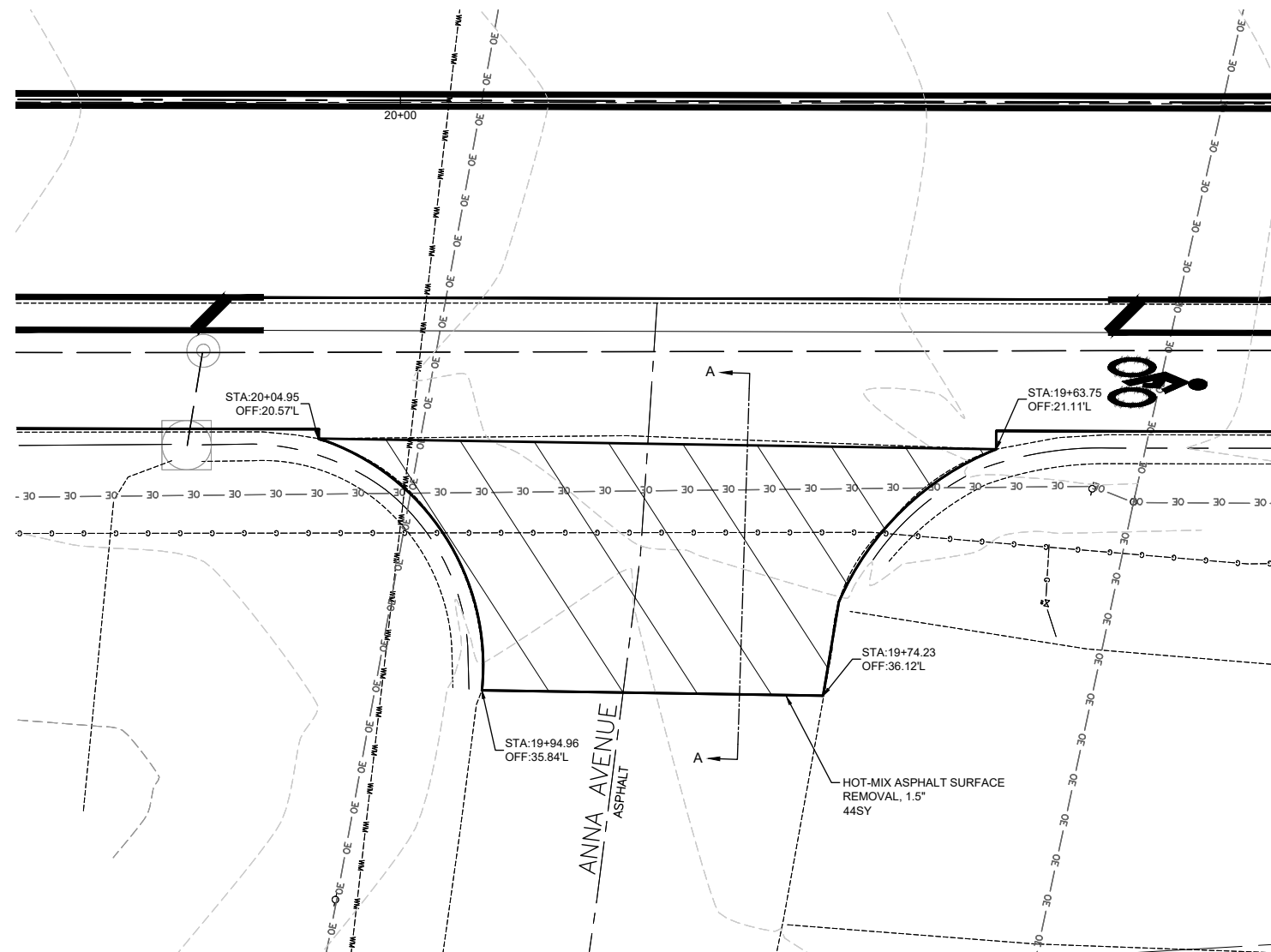
INTERSECTION DETAIL -  
WESLEY WAY

ROUTE	SECTION	COUNTY	TOTAL SHEETS	SHEET NO.
FAU 8988	23-00036-00-RS	MADISON	33	26
CONTRACT NO. 97884				



**LEGEND**

- SURFACE REMOVAL - BUTT JOINT



**SECTION A-A**  
N.T.S

I:\Projects\2023\23-1035.000\_North\_Albby\_Street\_Overlay\20\_Design\CADD\Sheets\23-1035\_INTERSECTIONS.dwg, Plotted on: 3/13/2026 12:52 PM

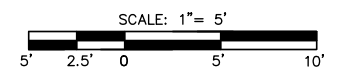
**gonzalez**  
GONZALEZ COMPANIES, LLC  
525 WEST MAIN STREET  
BELLEVILLE, IL 62220  
PHONE (618-222-2221)  
www.gonzalezcos.com  
ILLINOIS PROFESSIONAL DESIGN FIRM 184.004564

DESIGNED	-- JK	REVISED	--
DRAWN	-- TV	REVISED	--
CHECKED	-- TS	REVISED	--
DATE	-- 3/13/2026	REVISED	--

STATE OF ILLINOIS  
DEPARTMENT OF TRANSPORTATION

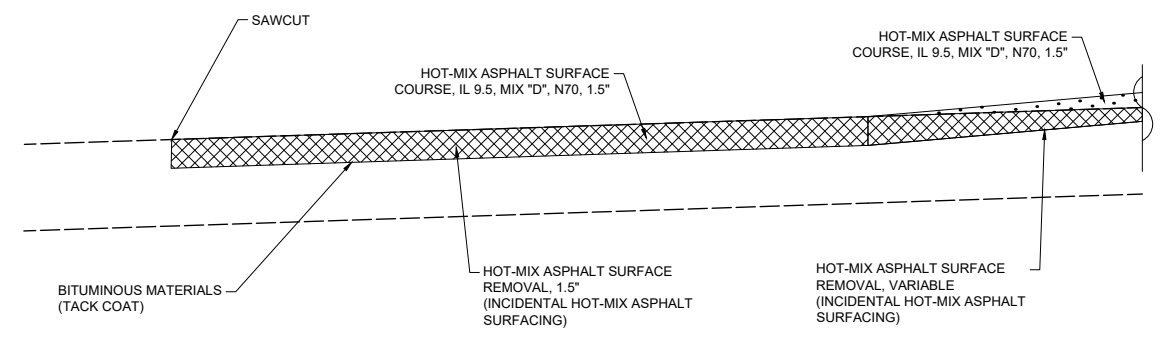
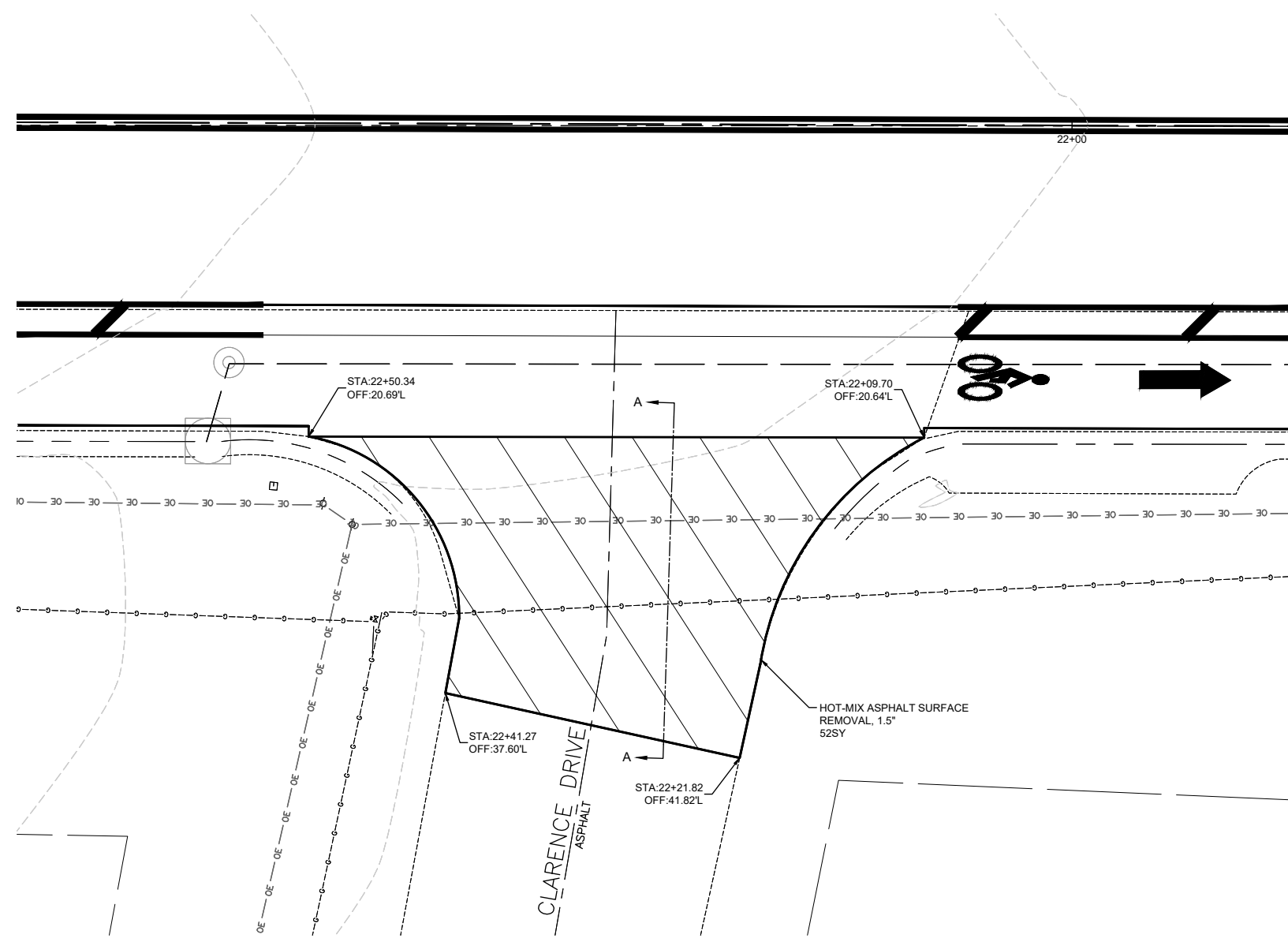
INTERSECTION DETAIL -  
ANNA AVENUE

ROUTE	SECTION	COUNTY	TOTAL SHEETS	SHEET NO.
FAU 8988	23-00036-00-RS	MADISON	33	27
CONTRACT NO. 97884				



**LEGEND**

- SURFACE REMOVAL - BUTT JOINT



**SECTION A-A**  
N.T.S

I:\Projects\2023\23-1035.000 North Albany Street Overlay\20 Design\CADD\Sheets\23-1035\_INTERSECTIONS.dwg, Plotted on: 3/13/2026 12:53 PM

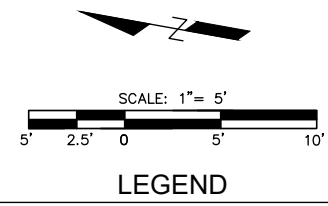
**gonzalez**  
GONZALEZ COMPANIES, LLC  
525 WEST MAIN STREET  
BELLEVILLE, IL 62220  
PHONE (618-222-2221)  
www.gonzalezcos.com  
ILLINOIS PROFESSIONAL DESIGN FIRM 184.004564

DESIGNED	-- JK	REVISED	--
DRAWN	-- TV	REVISED	--
CHECKED	-- TS	REVISED	--
DATE	-- 3/13/2026	REVISED	--

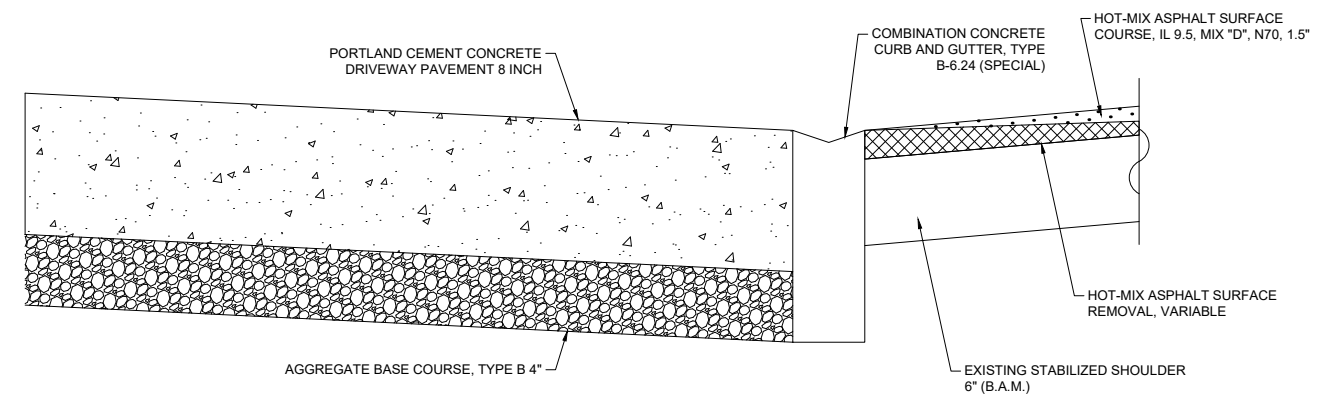
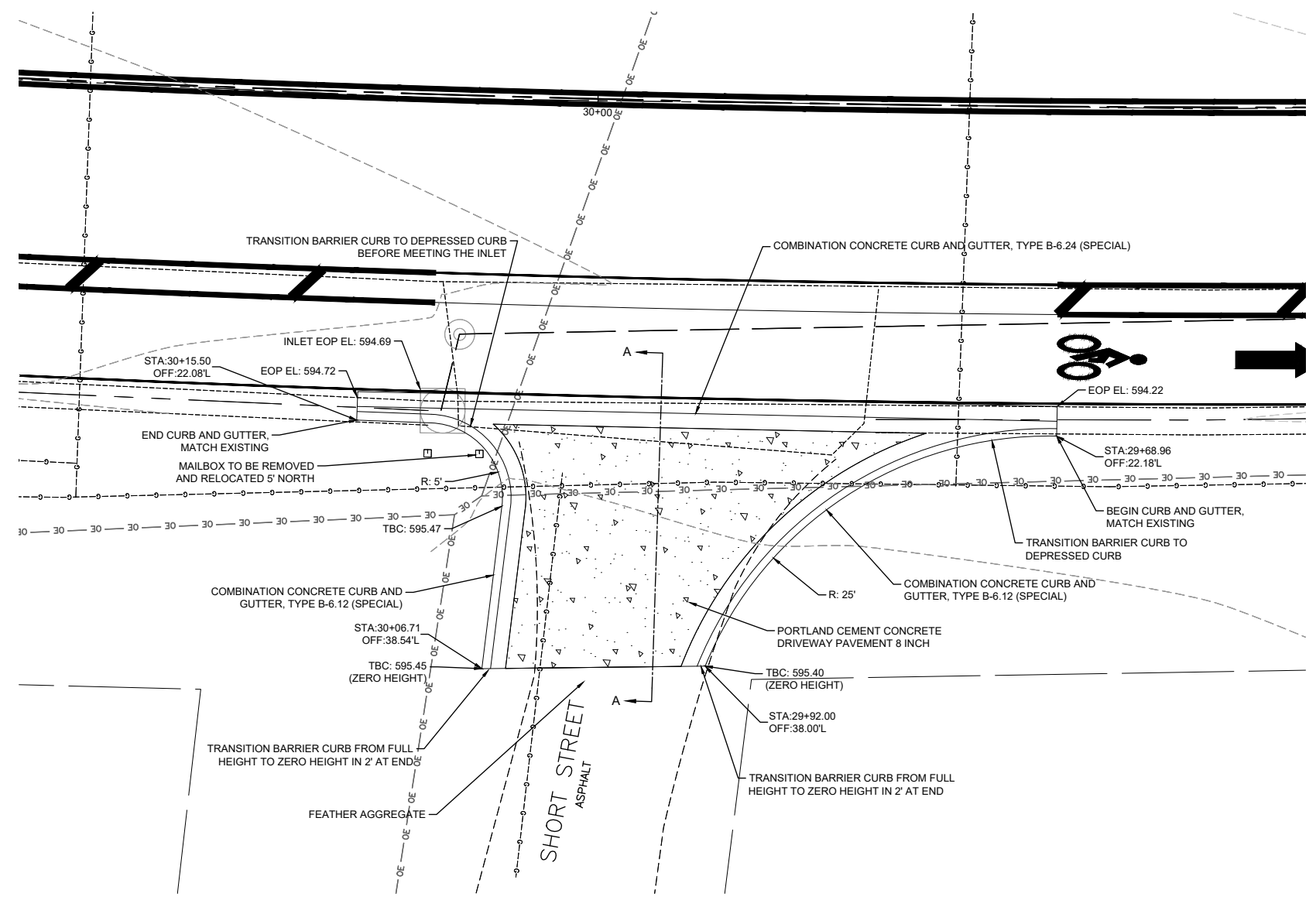
STATE OF ILLINOIS  
DEPARTMENT OF TRANSPORTATION

INTERSECTION DETAIL -  
CLARENCE DRIVE

ROUTE	SECTION	COUNTY	TOTAL SHEETS	SHEET NO.
FAU 8988	23-00036-00-RS	MADISON	33	28
CONTRACT NO. 97884				



4 - 8" PCC PAVEMENT



SECTION A-A  
N.T.S

I:\Projects\2023\23-1035.000 North Albany Street Overlay\20 Design\CADD\Sheets\23-1035\_INTERSECTIONS.dwg, Plotted on: 3/13/2026 12:53 PM

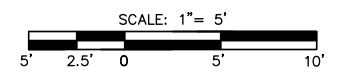
**gonzalez**  
 GONZALEZ COMPANIES, LLC  
 525 WEST MAIN STREET  
 BELLEVILLE, IL 62220  
 PHONE (618-222-2221)  
 www.gonzalezcos.com  
 ILLINOIS PROFESSIONAL DESIGN FIRM 184.004564

DESIGNED	JK	REVISED	---
DRAWN	TV	REVISED	---
CHECKED	TS	REVISED	---
DATE	3/13/2026	REVISED	---

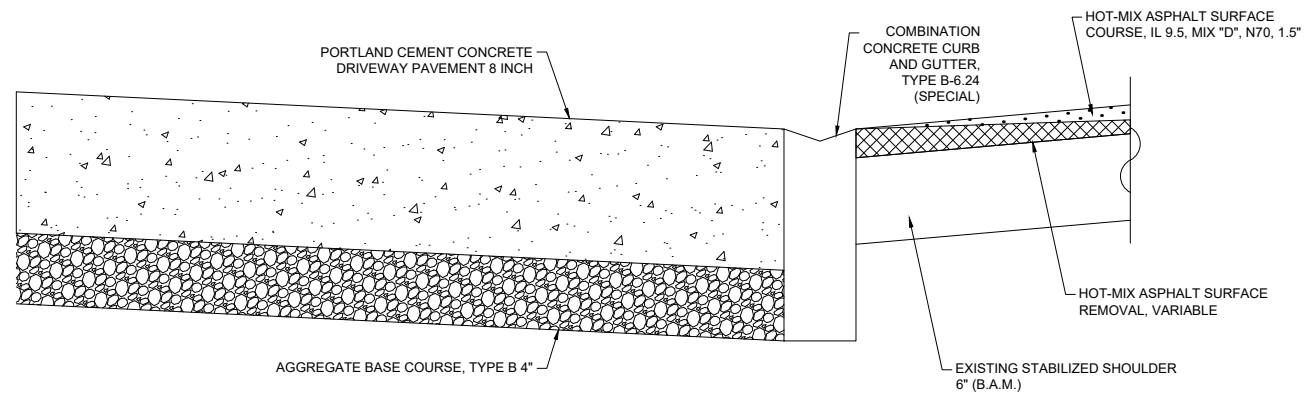
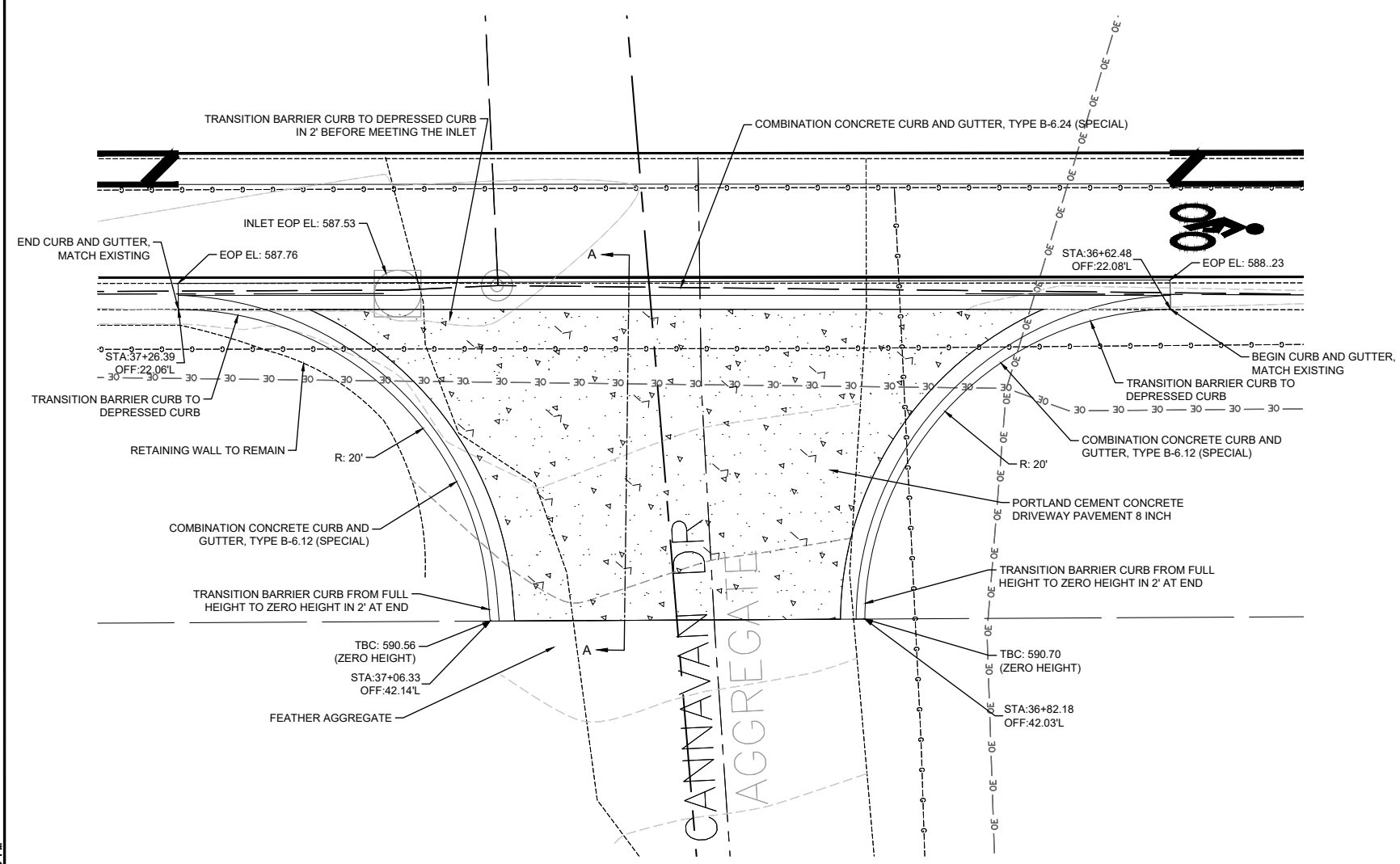
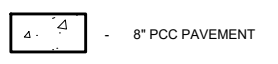
STATE OF ILLINOIS  
 DEPARTMENT OF TRANSPORTATION

INTERSECTION DETAIL -  
 SHORT STREET

ROUTE	SECTION	COUNTY	TOTAL SHEETS	SHEET NO.
FAU 8988	23-00036-00-RS	MADISON	33	29
CONTRACT NO. 97884				



**LEGEND**



**SECTION A-A**  
N.T.S

I:\Projects\2023\23-1035.000\_North\_Albey\_Street\_Overlay\20\_Design\CADD\_Sheets\23-1035\_INTERSECTIONS.dwg, Plotted on: 3/13/2026 12:53 PM


**gonzalez**  
 GONZALEZ COMPANIES, LLC  
 525 WEST MAIN STREET  
 BELLEVILLE, IL 62220  
 PHONE (618-222-2221)  
 www.gonzalezcos.com  
 ILLINOIS PROFESSIONAL DESIGN FIRM 184.004564

DESIGNED	JK	REVISED	---
DRAWN	TV	REVISED	---
CHECKED	TS	REVISED	---
DATE	3/13/2026	REVISED	---

STATE OF ILLINOIS  
 DEPARTMENT OF TRANSPORTATION

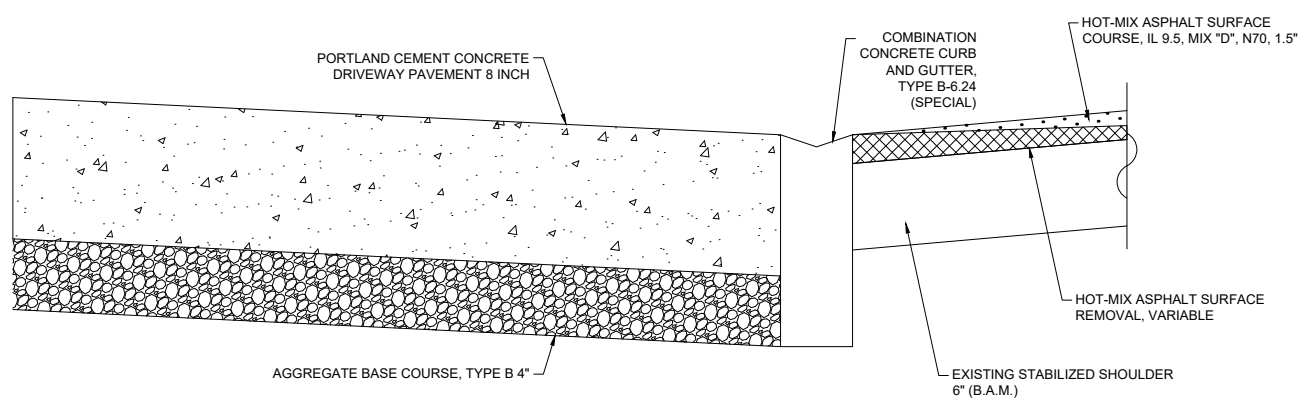
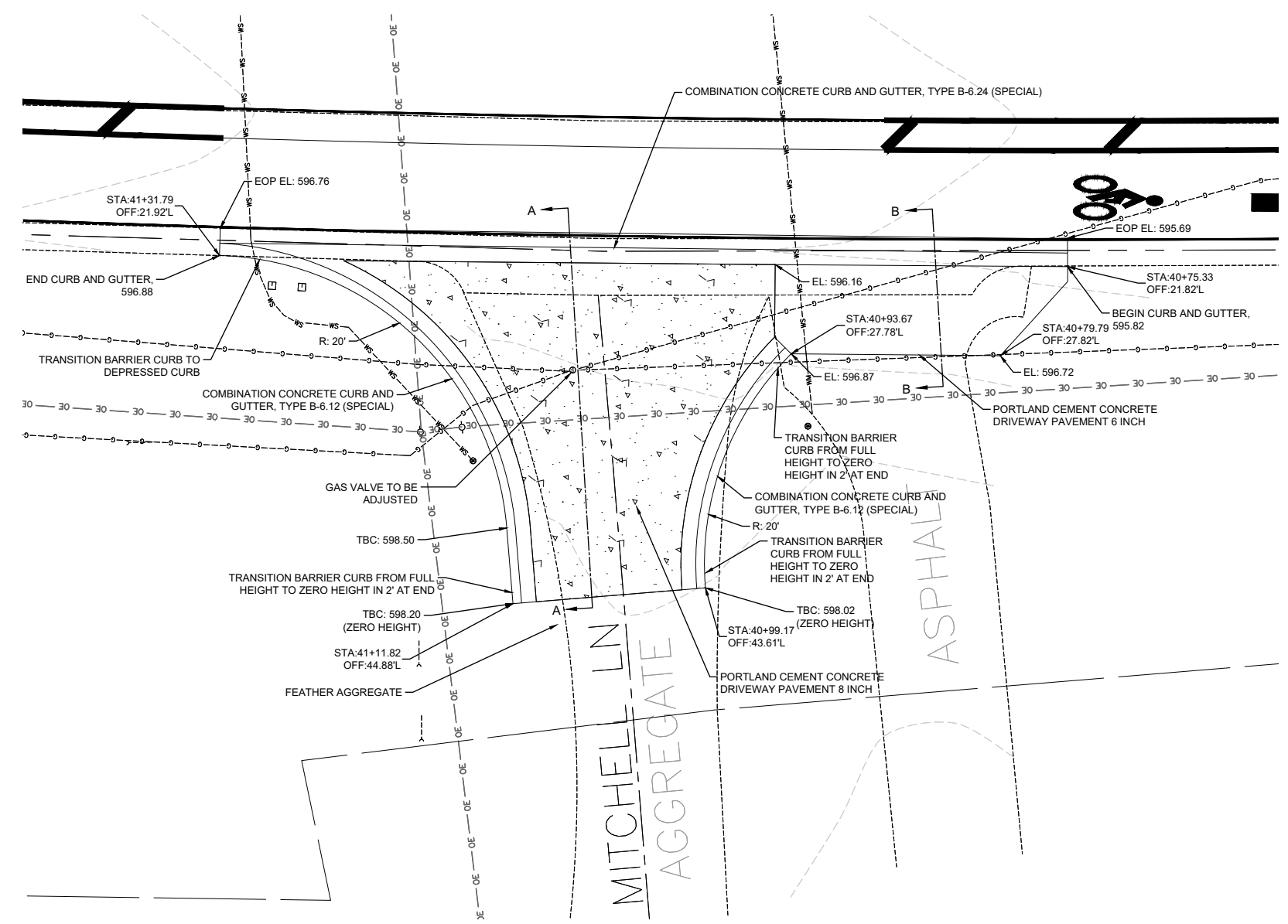
INTERSECTION DETAIL -  
 CANNAVAN DRIVE

ROUTE	SECTION	COUNTY	TOTAL SHEETS	SHEET NO.
FAU 8988	23-00036-00-RS	MADISON	33	30
CONTRACT NO. 97884				

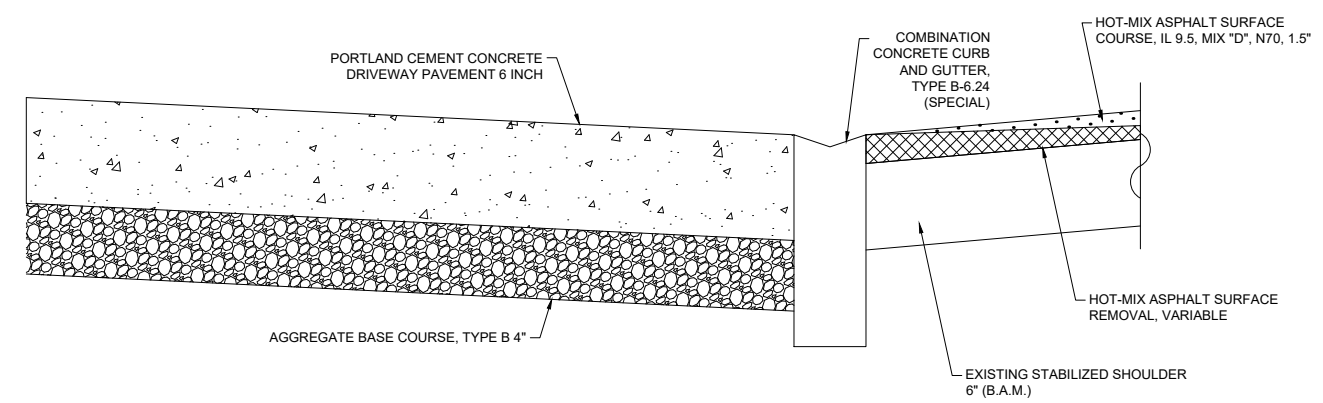


LEGEND

4.4 - 8" PCC PAVEMENT



SECTION A-A  
N.T.S.



SECTION B-B  
N.T.S.

I:\Projects\2023\23-1035.000\_North\_Alb\_Street\_Overlay\20\_Design\CADD\Sheets\23-1035\_INTERSECTIONS.dwg, Plotted on: 3/13/2026 12:53 PM

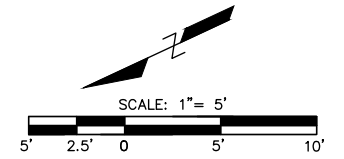
**gonzalez**  
 GONZALEZ COMPANIES, LLC  
 525 WEST MAIN STREET  
 BELLEVILLE, IL 62220  
 PHONE (618-222-2221)  
 www.gonzalezcos.com  
 ILLINOIS PROFESSIONAL DESIGN FIRM 184.004564

DESIGNED	JK	REVISED	---
DRAWN	TV	REVISED	---
CHECKED	TS	REVISED	---
DATE	3/13/2026	REVISED	---


STATE OF ILLINOIS  
 DEPARTMENT OF TRANSPORTATION

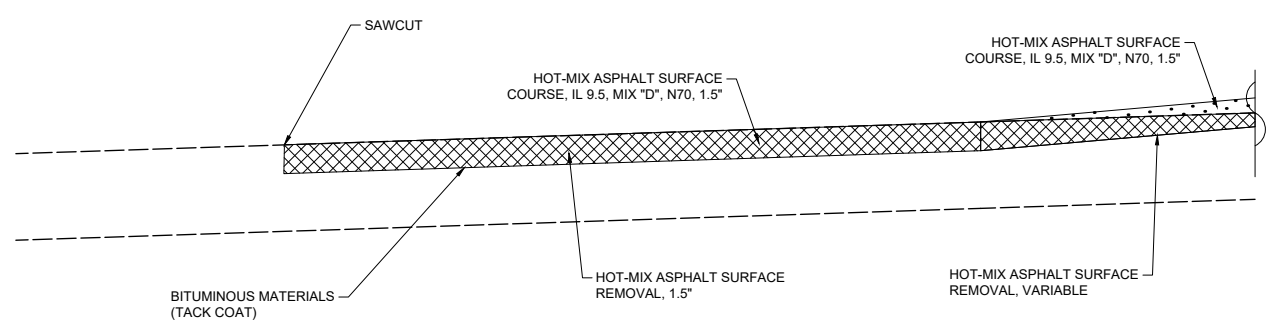
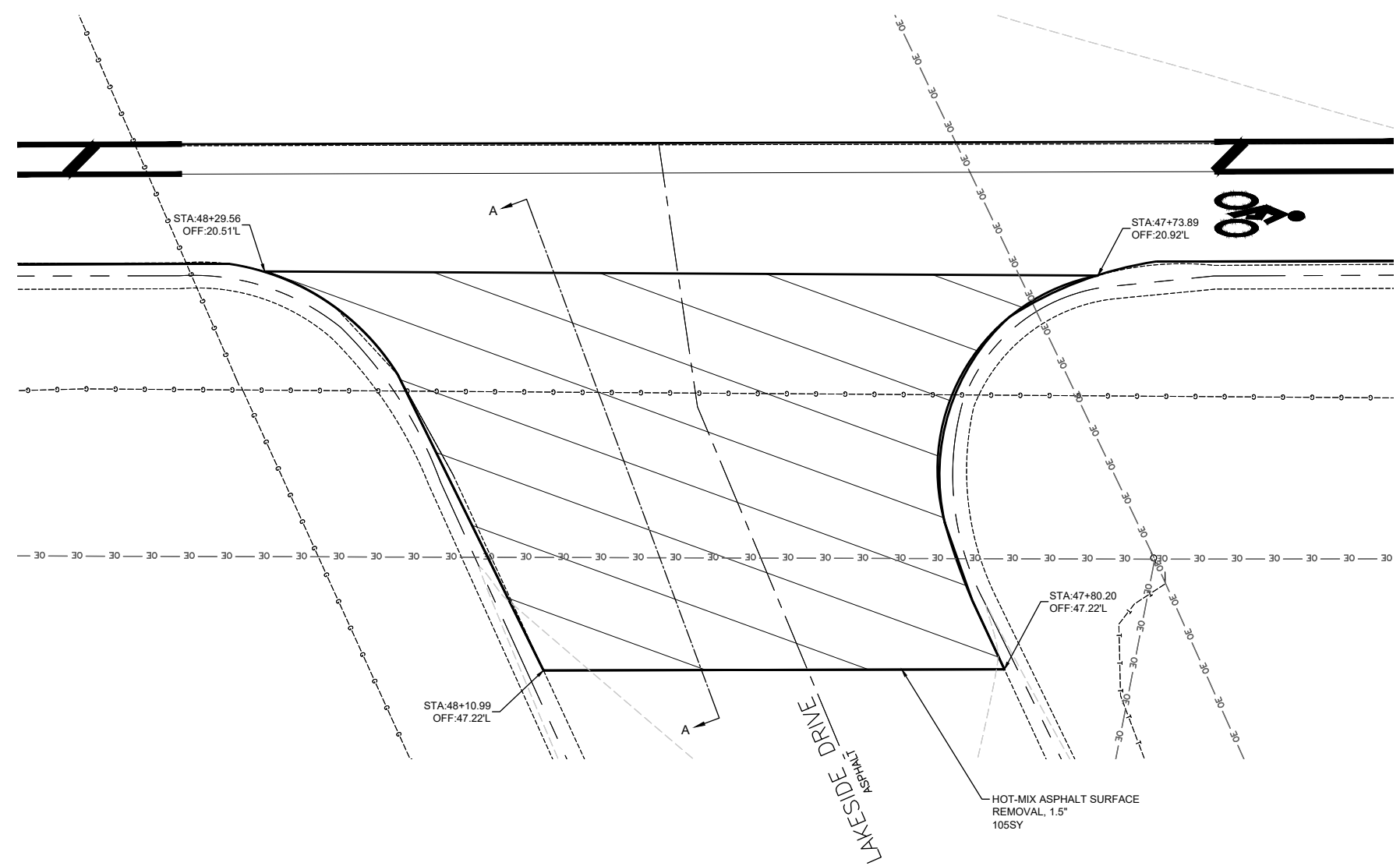
INTERSECTION DETAIL -  
 MITCHELL LANE

ROUTE	SECTION	COUNTY	TOTAL SHEETS	SHEET NO.
FAU 8988	23-00036-00-RS	MADISON	33	31
CONTRACT NO. 97884				



LEGEND

 - SURFACE REMOVAL - BUTT JOINT



SECTION A-A  
N.T.S

I:\Projects\2023\23-1035.000\_North\_Albby\_Street\_Overlay\20\_Design\CADD\Sheets\23-1035\_INTERSECTIONS.dwg, Plotted on: 3/13/2026 12:53 PM

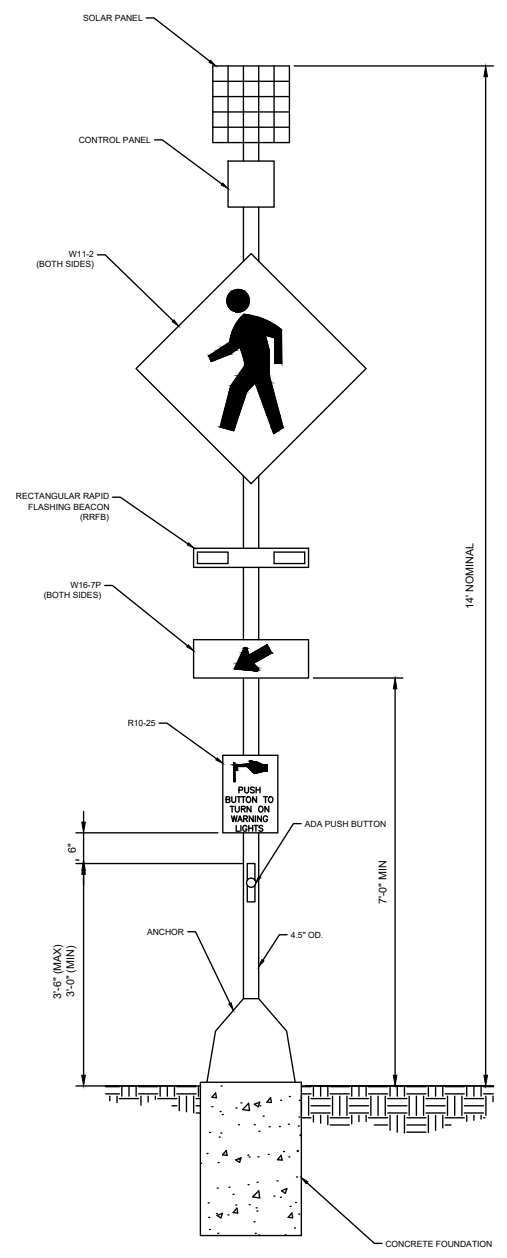
**gonzalez**  
 GONZALEZ COMPANIES, LLC  
 525 WEST MAIN STREET  
 BELLEVILLE, IL 62220  
 PHONE (618-222-2221)  
 www.gonzalezcos.com  
 ILLINOIS PROFESSIONAL DESIGN FIRM 184.004564

DESIGNED	-- JK	REVISED	--
DRAWN	-- TV	REVISED	--
CHECKED	-- TS	REVISED	--
DATE	-- 3/13/2026	REVISED	--

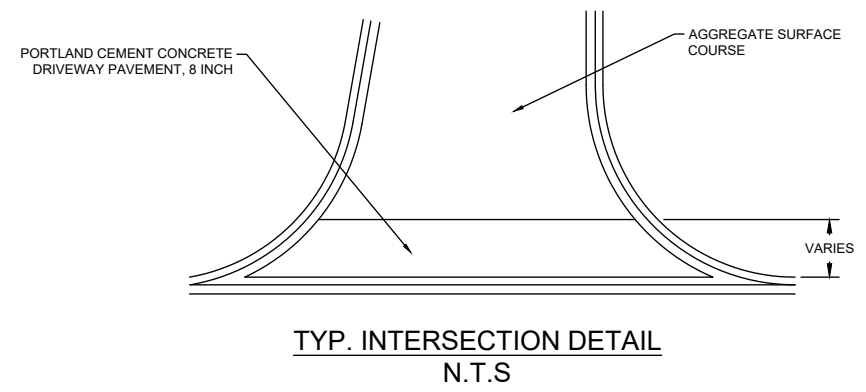
STATE OF ILLINOIS  
 DEPARTMENT OF TRANSPORTATION

INTERSECTION DETAIL -  
 LAKESIDE DRIVE

ROUTE	SECTION	COUNTY	TOTAL SHEETS	SHEET NO.
FAU 8988	23-00036-00-RS	MADISON	33	32
CONTRACT NO. 97884				



RECTANGULAR RAPID FLASHING BEACON ASSEMBLY (COMPLETE)  
N.T.S



TYP. INTERSECTION DETAIL  
N.T.S

I:\Projects\2023\23-1035.000 North Albany Street Overlay\20 Design\CADD\Sheets\23-1035\_DETAILS.dwg, Plotted on: 3/13/2026 11:55 AM

**gonzalez**  
 GONZALEZ COMPANIES, LLC  
 525 WEST MAIN STREET  
 BELLEVILLE, IL 62220  
 PHONE (618-222-2221)  
 www.gonzalezcos.com  
 ILLINOIS PROFESSIONAL DESIGN FIRM 184.004564

DESIGNED	JK	REVISED	---
DRAWN	TV	REVISED	---
CHECKED	TS	REVISED	---
DATE	3/13/2026	REVISED	---

STATE OF ILLINOIS  
 DEPARTMENT OF TRANSPORTATION

DETAILS

ROUTE	SECTION	COUNTY	TOTAL SHEETS	SHEET NO.
FAU 8988	23-00036-00-RS	MADISON	33	33
CONTRACT NO. 97884				