

06-12-2026 LETTING ITEM 192

ROUTE NO.	SECTION	COUNTY	TOTAL SHEETS	SHEET NO.
MUN 1060D MUN 1026	24-00132 -00-SW	WILLIAMSON	41	01
ILLINOIS		N.FAIR & MORNINGSIDE DR.		

CONTRACT NO. 99748

PLANS FOR: CITY OF MARION FAIR STREET TO MORNINGSIDE DRIVE SIDEWALKS

MS 7060D (FAIR ST.); MS 1026 (MORNINGSIDE DRIVE)

SECTION 24-00132-00-SW

PROJECT 7ULO(299)

SAFE ROUTES TO SCHOOL

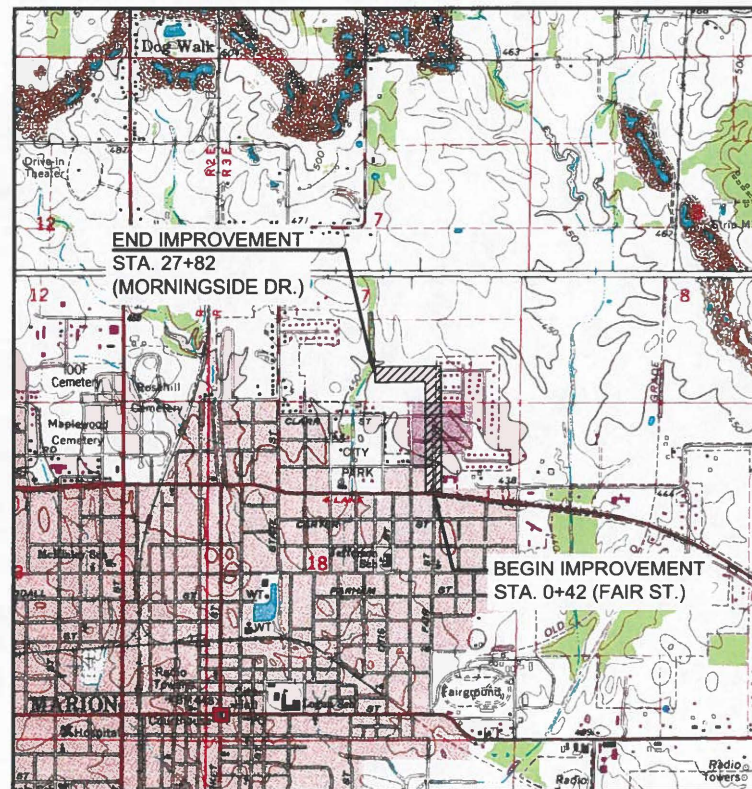
WILLIAMSON COUNTY

C-99-030-25

TRAFFIC DATA
2024 ADT = 650
POSTED SPEED = 20 MPH

INDEX OF SHEETS

- 1 COVER SHEET
- 2 GENERAL NOTES
- 3 SUMMARY OF QUANTITIES
- 4-5 TYPICAL SECTIONS
- 6 SCHEDULES
- 7 GENERAL LAYOUT
- 8-13 REMOVAL SHEETS
- 14-20 PLAN SHEETS-FAIR ST.
- 21-23 PLAN SHEETS-MORNINGSIDE DR.
- 24-29 DETAILS-RAMPS
- 30-41 CROSS SECTIONS



LOCATION MAP
N.T.S.

GROSS LENGTH = 2,790 FT = 0.53 MILES
NET LENGTH = 2,790 FT = 0.53 MILES



410 NORTH COURT ST.
MARION, ILLINOIS 62959
PHONE: 618-993-6411
WWW.HORNERSHIFRIN.COM
DISCIPLINE: PROFESSIONAL ENGINEERING
CERTIFICATE OF AUTHORITY: 000159
EXPIRATION DATE: DECEMBER 31, 2025
PROJECT NO. 230132000

AGENCY RESPONSIBLE FOR LETTING	
APPROVED <u>3-26</u> <u>20 26</u>	<i>Mike Asher</i> MIKE ASHER, MAYOR CITY OF MARION
PASSED <u>4-1</u> <u>20 26</u>	<i>[Signature]</i> DISTRICT 9 ENGINEER OF LOCAL ROADS & STREETS
RELEASED FOR BID BASED ON LIMITED REVIEW <u>4-1</u> <u>20 26</u>	<i>[Signature]</i> REGION 5 ENGINEER

PREPARED BY:
HORNER SHIFRIN
MARION, ILLINOIS
W. Brian Ziegler
WILLIAM BRIAN ZIEGLER, P.E.
DATE 3-10-2026



EXPIRES : NOVEMBER 30, 2027

CONTRACT NO. 99748

ROUTE NO.	SECTION	COUNTY	TOTAL SHEETS	SHEET NO.
MUN 1060D MUN 1026	24-00132 -00-SW	WILLIAMSON	41	02
ILLINOIS		N.FAIR & MORINGSIDE DR.		

CONTRACT NO. 99748

GENERAL NOTES

UNDERGROUND STRUCTURES AND UTILITIES HAVE BEEN PLOTTED FROM AVAILABLE SURVEYS AND RECORDS AND, THEREFORE, THEIR LOCATION MUST BE CONSIDERED APPROXIMATE ONLY. THE VERIFICATION OF THE LOCATION OF ALL UNDERGROUND FACILITIES, STRUCTURES AND UTILITIES, EITHER SHOWN OR NOT SHOWN ON THESE PLANS, SHALL BE THE RESPONSIBILITY OF THE CONTRACTOR.

CONTRACTOR SHALL CONTACT J.U.L.I.E. OPERATOR AT 1-800-892-0123 FOR MARKING OF EXISTING UNDERGROUND UTILITIES. J.U.L.I.E. SHOULD BE CONTACTED A MINIMUM OF 96 HOURS IN ADVANCE OF CONSTRUCTION. CONTRACTOR SHALL MEET ALL REQUIREMENTS FOR CROSSING OF ANY EXISTING UTILITIES.

UNLESS MODIFIED BY THE PROJECT SPECIFICATIONS, ALL SITE WORK SHALL BE CONSTRUCTED IN ACCORDANCE WITH THE "STANDARD SPECIFICATIONS FOR ROAD AND BRIDGE CONSTRUCTION", ADOPTED BY THE ILLINOIS DEPARTMENT OF TRANSPORTATION ON JANUARY 1, 2022. HOWEVER, STORM SEWER, SANITARY SEWER AND WATER LINE WORK SHALL BE PERFORMED IN ACCORDANCE WITH THE "STANDARD SPECIFICATIONS FOR WATER AND SEWER MAIN CONSTRUCTION IN ILLINOIS", LATEST EDITION, ALL SITEWORK SHALL COMPLY WITH THE ILLINOIS ACCESSIBILITY CODE.

CONTRACTOR SHALL SUBMIT SHOP DRAWINGS TO ENGINEER FOR APPROVAL BEFORE ORDERING MATERIALS FOR FINAL CONSTRUCTION.

ALL SIDEWALK CONSTRUCTION SHALL MEET THE UNITED STATES ACCESS BOARD'S PUBLIC RIGHT-OF-WAY ACCESSIBILITY GUIDELINES (PROWAG) PUBLISHED JULY 26, 2011.

ALL SIDEWALKS SHALL HAVE A MAXIMUM CROSS SLOPE OF 2.0% (1:50). ALL SIDEWALKS SHALL HAVE A MINIMUM CROSS SLOPE OF 1.0% (1:100) TO FACILITATE DRAINAGE, UNLESS OTHERWISE SHOWN. ALL SIDEWALKS SHALL HAVE A MAXIMUM LONGITUDINAL SLOPE OF 5.0% (1:20).

THERE ARE NO AVAILABLE WASTE SITES ON THE EXISTING RIGHT OF WAY WITHIN THE PROJECT LIMITS. DISPOSAL SHALL BE THE RESPONSIBILITY OF THE CONTRACTOR AND ALL WASTE MUST BE DISPOSED OF IN ACCORDANCE WITH ARTICLE 202.03 OF THE STANDARD SPECIFICATIONS.

IT SHALL BE THE RESPONSIBILITY OF THE CONTRACTOR TO RESTORE THE GRADE TO THE DESIGN ELEVATIONS CHANGED BY NATURAL CAUSES UNTIL FINAL ACCEPTANCE BY THE OWNER.

THE CONTRACTOR SHALL CONFINE HIS WORK WITHIN THE DESIGNATED WORK AREAS.

COMPACTION REQUIREMENTS FOR EMBANKMENT SHALL BE TO THE SATISFACTION OF THE ENGINEER.

HIGHWAY STANDARDS

000001-09	STANDARD SYMBOLS ABBREVIATIONS & PATTERNS
001001-02	AREAS OF REINFORCEMENT BARS
001006	DECIMAL OF INCH & FOOT
424001-12	PERPENDICULAR CURB RAMPS FOR SIDEWALKS
424006-06	DIAGONAL CURB RAMPS FOR SIDEWALKS
424011-05	CORNER PARALLEL CURB RAMPS FOR SIDEWALKS
424016-06	MID-BLOCK CURB RAMPS FOR SIDEWALKS
424021-07	DEPRESSED CORNER FOR SIDEWALKS
701006-05	OFF-RD OPERATIONS, 2L, 2W, 15' TO 24" FROM PAVEMENT EDGE
701501-06	URBAN LANE CLOSURE 2L, 2W, UNDIVIDED
701801-06	SIDEWALK, CORNER OR CROSSWALK CLOSURE
701901-11	TRAFFIC CONTROL DEVICES
780001-05	TYPICAL PAVEMENT MARKINGS
BLR 21-9	TYPICAL APPLICATION OF TRAFFIC CONTROL DEVICES FOR CONSTRUCTION ON RURAL LOCAL HIGHWAYS
BLR 28-1	CONCRETE CURB TYPE B AND COMBINATION CONCRETE CURB AND GUTTER

F:\MARICAZ\230132000-Marion Safe Routes to Lincoln School\01_CADD\Marion\Drawings - Plans\02_GENERAL NOTES.dwg 4-01-26 08:30:21 AM mkrumrey

STATE OF ILLINOIS PROFESSIONAL DESIGN FIRM LICENSE NO. 184000435-0014	
© 2023 ALL RIGHTS RESERVED	
 410 NORTH COURT ST. MARION, ILLINOIS 622959 618-993-6411 FAX 618-993-6750 WWW.HORNERSHIFRIN.COM	
GENERAL NOTES	
N. FAIR ST. & MORINGSIDE DR. SAFE ROUTES TO SCHOOL	
CITY OF MARION, ILLINOIS	
Date	SEPT/2024
DR. By	PLD
CK'D By	DHR
Scale	N/A
Job No.	230132000
Sheet No.	2 of 41

ROUTE NO.	SECTION	COUNTY	TOTAL SHEETS	SHEET NO.
MUN 1060D MUN 1026	24-00132 -00-SW	WILLIAMSON	41	03
ILLINOIS		N.FAIR & MORINGSIDE DR.		


CONTRACT NO. 99748

SUMMARY OF QUANTITIES

ROUTE:	FAIR ST./MORNINGSIDE DR.
COUNTY:	WILLIAMSON
LOCATION:	URBAN
FUNDING:	100% FEDERAL
TYPE CODE:	

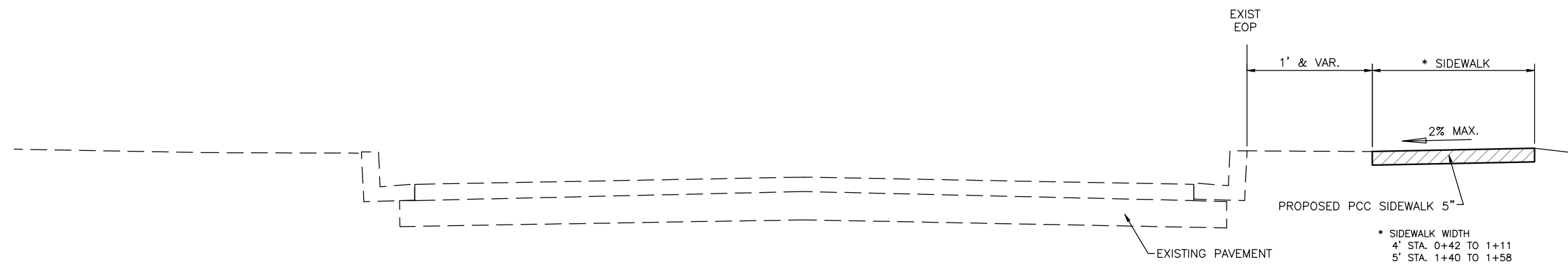
CODE NUMBER	ITEM DESCRIPTION	UNIT	QUANTITY
40201000	AGGREGATE FOR TEMPORARY ACCESS	TON	82
42300400	PORTLAND CEMENT CONCRETE DRIVEWAY PAVEMENT, 8 INCH	SQ YD	232
42400200	PORTLAND CEMENT CONCRETE SIDEWALK, 5 INCH	SQ FT	11,146
42400800	DETECTABLE WARNINGS	SQ FT	177
44000200	DRIVEWAY PAVEMENT REMOVAL	SQ YD	232
44000500	COMBINATION CURB AND GUTTER REMOVAL	FOOT	30
50105220	PIPE CULVERT REMOVAL	FOOT	24
542D0217	PIPE CULVERTS, CLASS D, TYPE1 12"	FOOT	24
60600605	CONCRETE CURB, TYPE B	FOOT	766
60605000	CONCRETE CURB AND GUTTER, TYPE B-6.24	FOOT	30
67100100	MOBILIZATION	L SUM	1
70102620	TRAFFIC CONTROL AND PROTECTION, STANDARD 701501	L SUM	1
* 72000100	SIGN PANEL - TYPE 1	SQ FT	18
* 72900200	METAL POST - TYPE B	FOOT	24
* 78001150	PAINT PAVEMENT MARKING - LINE 12 "	FOOT	436
Z0013798	CONSTRUCTION LAYOUT	L SUM	1

* SPECIALTY ITEM

STATE OF ILLINOIS PROFESSIONAL DESIGN FIRM LICENSE NO. 184000435-0014	
© 2023 ALL RIGHTS RESERVED	
 HORNER SHIFRIN 410 NORTH COURT ST, MARION, ILLINOIS 622959 618-993-6411 FAX 618-993-6750 WWW.HORNERSHIFRIN.COM	
SUMMARY OF QUANTITIES	
N. FAIR ST. & MORNINGSIDE DR. SAFE ROUTES TO SCHOOL CITY OF MARION, ILLINOIS	
Date	SEPT/2024
DR. By	PLD
CK'D By	JVZ
Scale	N/A
Job No.	230132000
Sheet No.	3 of 41

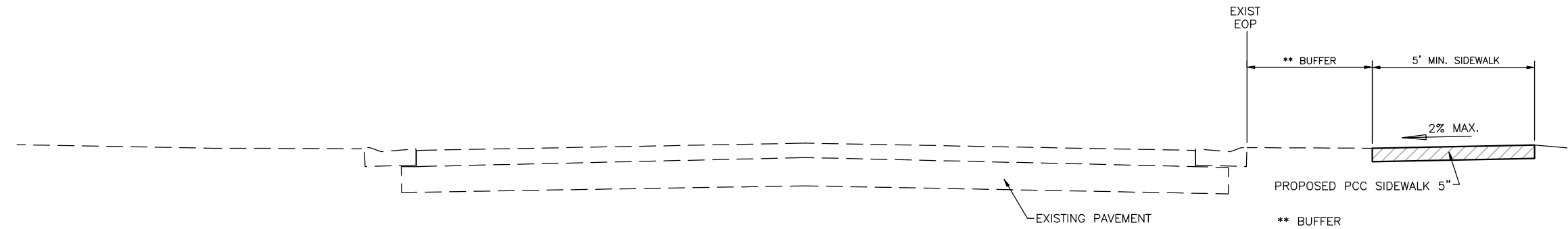
ROUTE NO.	SECTION	COUNTY	TOTAL SHEETS	SHEET NO.
MUN 1060D MUN 1026	24-00132 -00-SW	WILLIAMSON	41	04
ILLINOIS		N. FAIR & MORNINGSIDE DR.		

CONTRACT NO. 99748



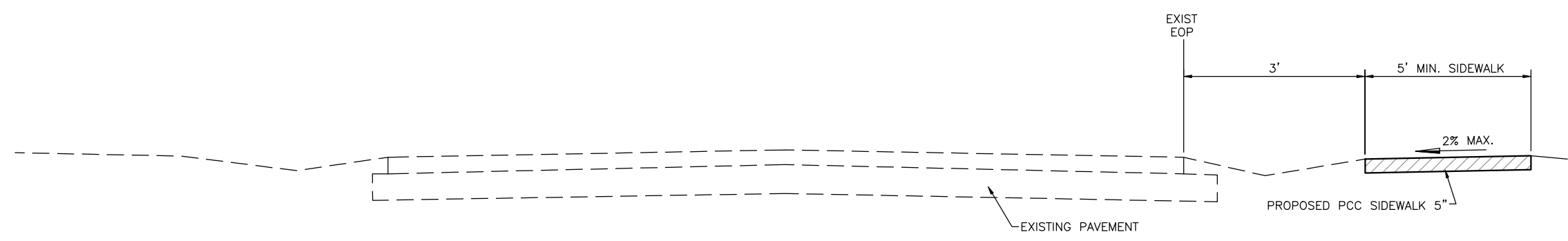
TYPICAL SECTION
NORTH FAIR STREET
SIDEWALK
RT STA. 0+42 TO STA. 1+58

* SIDEWALK WIDTH
4' STA. 0+42 TO 1+11
5' STA. 1+40 TO 1+58




TYPICAL SECTION
NORTH FAIR STREET
SIDEWALK
RT STA. 1+58.00 TO STA. 4+03.00

** BUFFER
VAR. STA. 1+58 TO 2+03
3' STA. 2+03 TO 4+03



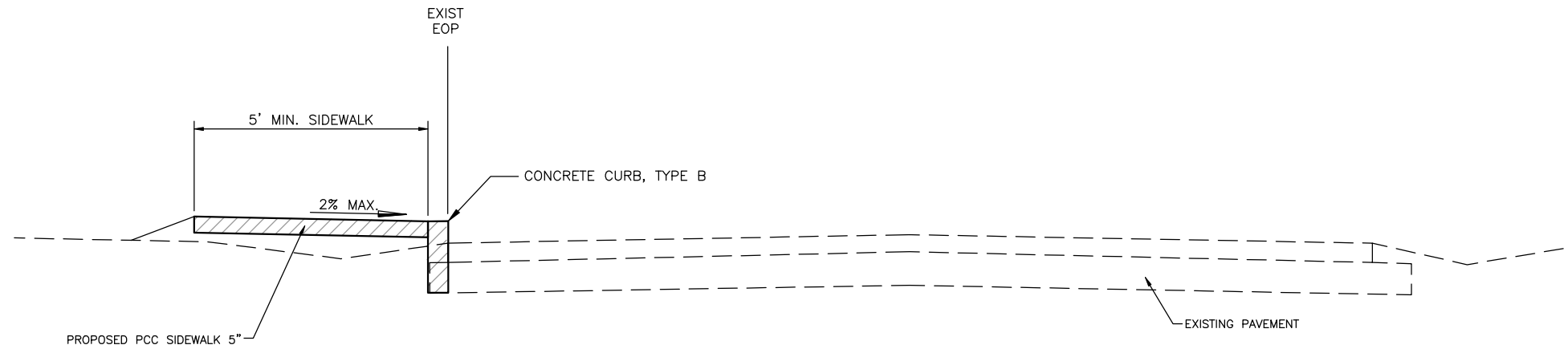
TYPICAL SECTION
NORTH FAIR STREET
SIDEWALK
RT STA. 4+03 TO STA. 9+73

STATE OF ILLINOIS PROFESSIONAL DESIGN FIRM LICENSE NO. 184000435-0014	
© 2023 ALL RIGHTS RESERVED	
 HORNER SHIFRIN 410 NORTH COURT ST, MARION, ILLINOIS 622959 618-993-6411 FAX 618-993-6750 WWW.HORNERSHIFRIN.COM	
TYPICAL SECTIONS	
N. FAIR ST. & MORNINGSIDE DR. SAFE ROUTES TO SCHOOL	
CITY OF MARION, ILLINOIS	
Date	SEPT/2024
DR. By	DHR
CK'D By	JVZ
Scale	N/A
Job No.	230132000
Sheet No.	4 of 41

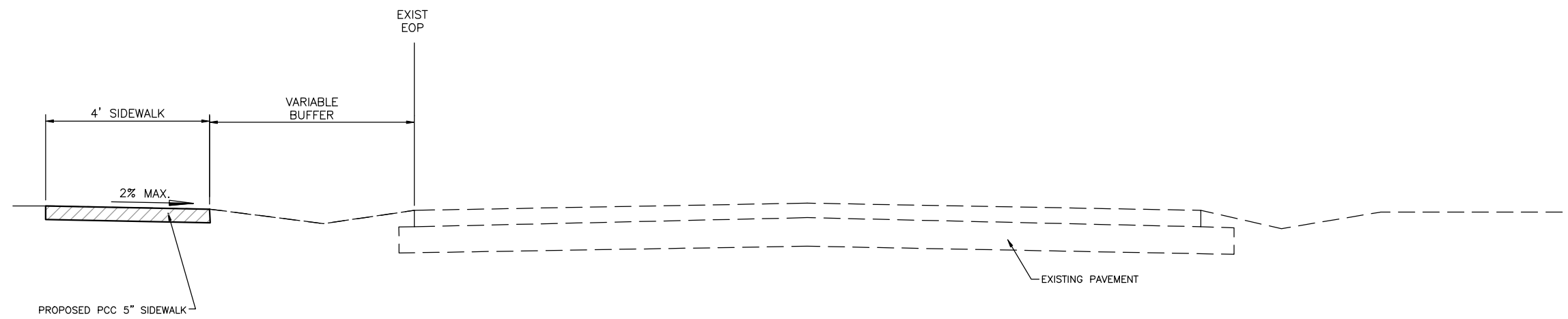
P:\MARION\230132000-Marion Safe Routes to Lincoln School\01_CADD\Marion\Drawings - Plans\04 TYP SECTIONS.dwg 3-26-26 08:06:01 AM mklcrumrey

ROUTE NO.	SECTION	COUNTY	TOTAL SHEETS	SHEET NO.
MS ????	22-00076 -00-SW	WILLIAMSON	41	05
ILLINOIS		N. FAIR ST. & MORNINGSIDE DR.		

CONTRACT NO. 99748




TYPICAL SECTION
 NORTH FAIR STREET
 SIDEWALK
 LT STA. 9+73 TO STA. 19+32



TYPICAL SECTION
 MORNINGSIDE DRIVE
 SIDEWALK
 LT STA. 19+32 TO STA. 27+82

F:\MARION\230132000-Marion Safe Routes to Lincoln School\01_CADD\Marion\Drawings - Plans\04 TYP. SECTIONS.dwg 3-26-26 08:06:37 AM mklrumney

STATE OF ILLINOIS PROFESSIONAL DESIGN FIRM LICENSE NO. 184000435-0014	
© 2023 ALL RIGHTS RESERVED	
 HORNER SHIFRIN 410 NORTH COURT ST, MARION, ILLINOIS 622959 618-993-6411 FAX 618-993-6750 WWW.HORNERSHIFRIN.COM	
TYPICAL SECTIONS N. FAIR ST. & MORNINGSIDE DR. SAFE ROUTES TO SCHOOL CITY OF MARION, ILLINOIS	
Date	SEPT/2024
DR. By	DHR
CK'D By	JVZ
Scale	N/A
Job No.	230132000
Sheet No.	5 of 41

SIDEWALK & DRIVEWAY SCHEDULE

LOCATION STATION TO STATION	42400200	42400800	60600605	42300200
	PCC SIDEWALK 5 INCH	DETECTABLE WARNINGS	CONCRETE CURB, TYPE B	PCC DRIVEWAY PAVEMENT, 8 INCH
	SQ FT	SQ FT	FOOT	SQ YD
FAIR STREET				
IL 13 TO PATTON DRIVE				
RT 0+42 TO RT 0+50	56	8		
RT 0+50 TO RT 0+97	216			
RT 0+97 TO RT 1+12	73	8		
RT 1+41 TO RT 1+57	80	10		
RT 1+57 TO RT 3+00	574			
RT 3+00 TO RT 3+33	134			
RT 3+33 TO RT 3+44	53	10		
RT 4+00 TO RT 4+10	53	10		
RT 4+10 TO RT 6+00	762			
RT 6+00 TO RT 6+26	107			
RT 6+26 TO RT 6+38	59	10		
PATTON DRIVE TO ILLINOIS STREET				
RT 6+71 TO RT 6+83	59	10		
RT 6+83 TO RT 8+46	656			
RT 8+46 TO RT 8+59	57	10		
ILLINOIS STREET TO MIDBLOCK CROSSING				
RT 8+98 TO RT 9+00	22	10		
RT 9+00 TO RT 9+09	41			
RT 9+09 TO RT 9+68	238			
RT 9+68 TO RT 9+75	64	10		
MIDBLOCK CROSSING TO CLARK STREET				
LT 9+75 TO LT 9+82	68	10		
LT 9+82 TO LT 12+00	1302		222	
LT 12+00 TO LT 12+25	124		25	
LT 12+25 TO LT12+38	105	17		
CLARK STREET TO GREGORY STREET				
LT 12+66 TO LT 12+79	97	18		
LT 12+79 TO LT 13+89	630		113	
PE LT 13+89 TO LT 14+29				50
LT 14+29 TO LT 15+00	420		71	
LT 15+00 TO LT 15+87	468		87	
LT15+87 TO LT 15+99	128	16		
GREGORY STREET TO MORNINGSIDE DRIVE				
LT 16+39 TO LT 16+51	109	20		
LT 16+51 TO LT 18+00	844		150	
LT 18+00 TO LT 18+73	679		73	
PE LT 18+73 TO LT 18+95				29
LT 18+95 TO LT 19+31	239		25	
MORNINGSIDE DRIVE				
FAIR STREET REVEILLE ROAD				
LT 19+74 TO LT 20+99	490			
PEL 20+99 TO PEL 21+22				24
LT 21+22 TO LT 21+85	253			
PEL 21+85 TO PEL 22+08				21
LT 22+08 TO LT 23+22	458			
PEL 23+22 TO PEL 23+44				22
LT 23+44 TO LT 24+08	259			
PEL 24+08 TO PEL 24+28				20
LT 24+28 TO LT 25+06	310			
PEL 25+06 TO PEL 25+24				20
LT 25+24 TO LT 25+94	279			
PEL 25+94 TO PEL 26+16				23
LT 26+16 TO LT 26+76	240			
PEL 26+76 TO PEL 26+99				23
LT 26+99 TO LT 27+82	340			
PROJECT TOTAL	11,146	177	766	232

REMOVAL SCHEDULE

LOCATION: STATION TO STATION	44000200	44000500	50105220
	DRIVEWAY PAVEMENT REMOVAL	COMBINATION CURB & GUTTER REMOVAL	PIPE CULVERT REMOVAL
	SQ YD	FOOT	FOOT
FAIR STREET			
RT 0+43		10	
RT 1+10		10	
RT 1+40		10	
PELT 13+89 TO LT 14+29	50		
PELT 18+73 TO LT 18+95	29		24
MORNINGSIDE DRIVE			
PELT 20+99 TO LT 21+22	24		
PELT 21+85 TO LT 22+08	21		
PELT 23+22 TO LT 23+44	22		
PELT 24+08 TO LT 24+28	20		
PELT 25+06 TO LT 25+24	20		
PELT 25+94 TO LT 26+16	23		
PELT 26+76 TO LT 26+99	23		
PROJECT TOTAL	232	30	24

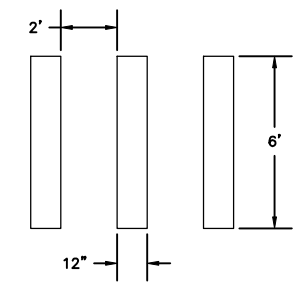
ROUTE NO.	SECTION	COUNTY	TOTAL SHEETS	SHEET NO.
MUN 1060D MUN 1026	24-00132 -00-SW	WILLIAMSON	41	06
ILLINOIS		N.FAIR & MORNINGSIDE DR.		

CONTRACT NO. 99748

PAVEMENT MARKING

LOCATION STATION TO STATION	78001150
	PAINT PAVEMENT MARKING - LINE 12"
	FOOT
FAIR STREET	
LT 0+42 TO RT 0+42	152
PATTON STREET	
	64
EAST ILLINOIS STREET	
	56
LT 9+75 TO RT 9+75	48
EAST CLARK STREET	
	48
EAST GREGORY STREET	
	68
PROJECT TOTAL	436

DETAIL PAINT PAVEMENT MARKING - LINE 12"

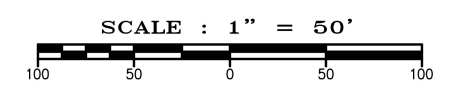
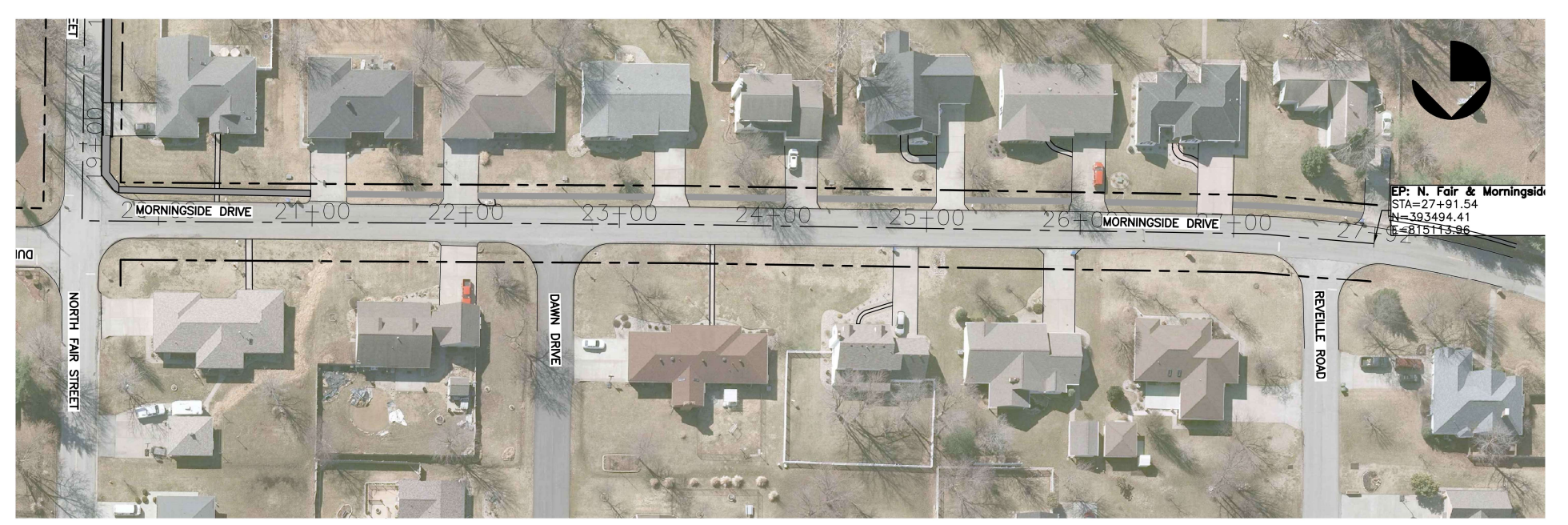
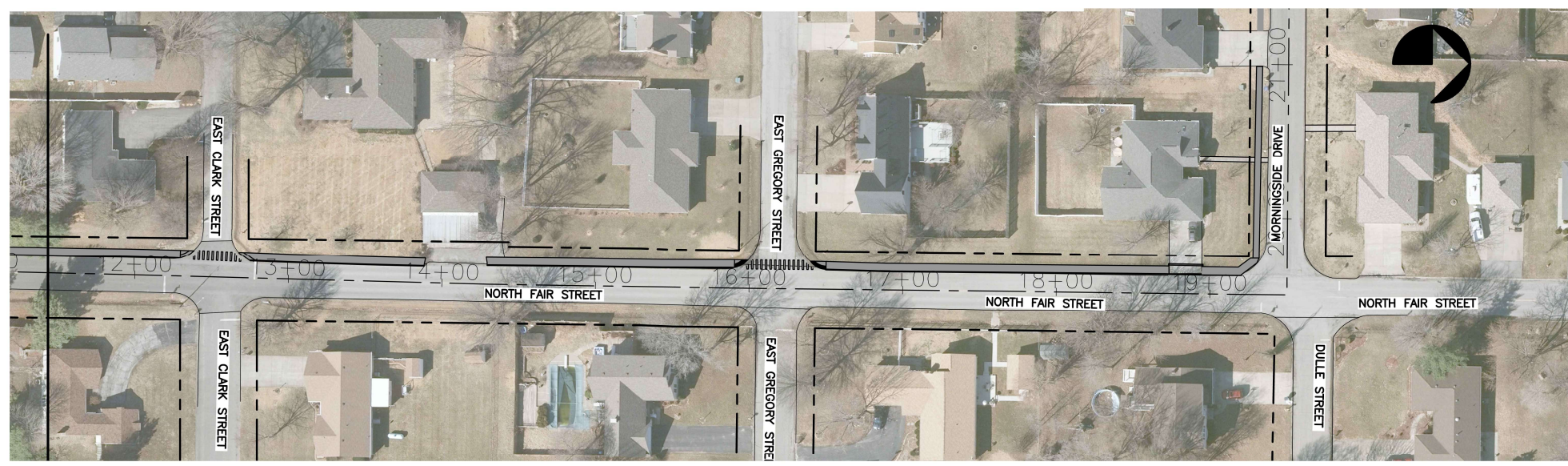
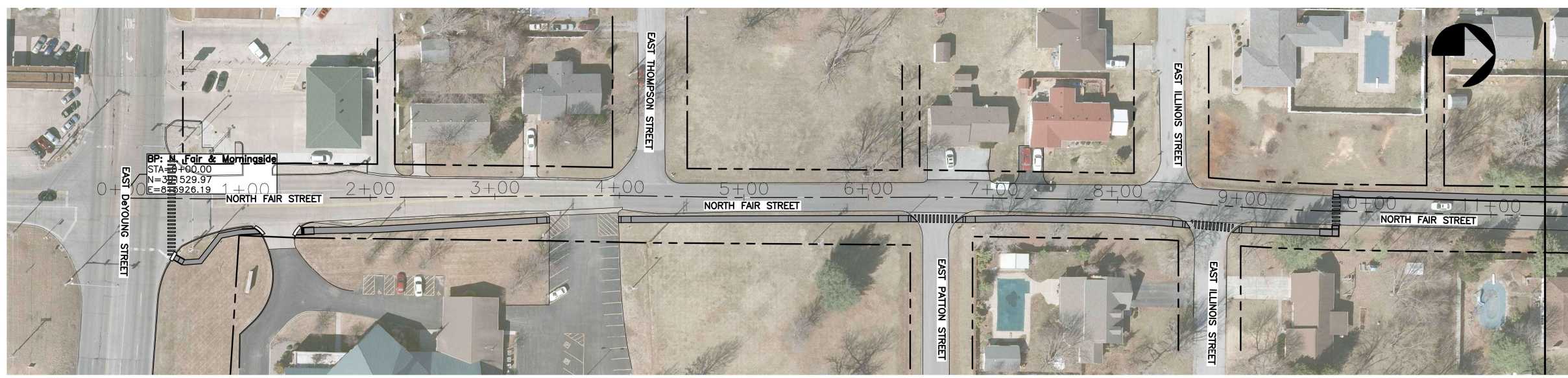


STATE OF ILLINOIS PROFESSIONAL DESIGN FIRM LICENSE NO. 184000435-0014	
© 2023 ALL RIGHTS RESERVED	
 HORNER SHIFRIN 410 NORTH COURT ST, MARION, ILLINOIS 622959 618-993-6411 FAX 618-993-6750 WWW.HORNERSHIFRIN.COM	
SCHEDULE N. FAIR ST. & MORNINGSIDE DR. SAFE ROUTES TO SCHOOL CITY OF MARION, ILLINOIS	
Date MARCH/2026	DR. By MKK CK'D By JVZ
Scale N.T.S.	Job No. 230132000 Sheet No. 06 of 41

P:\MARION\230132000-Marion Safe Routes to Lincoln School\01_CADD\Marion Drawings - Plans\05-06 SCHEDULES.dwg 3-27-26 10:48:56 AM mkrumrey

ROUTE NO.	SECTION	COUNTY	TOTAL SHEETS	SHEET NO.
MUN 1060D MUN 1026	24-00132 -00-SW	WILLIAMSON	41	07
ILLINOIS		N.FAIR & MORNINGSIDE DR.		

CONTRACT NO. 99748




STATE OF ILLINOIS PROFESSIONAL DESIGN FIRM LICENSE NO. 184000435-0014	
© 2023 ALL RIGHTS RESERVED	
410 NORTH COURT ST, MARION, ILLINOIS 622959 618-993-6411 FAX 618-993-6750 WWW.HORNERSHIFRIN.COM	
GENERAL LAYOUT	
N. FAIR ST. & MORNINGSIDE DR. SAFE ROUTES TO SCHOOL	
CITY OF MARION, ILLINOIS	
Date	SEPT/2024
DR. By	MKK
CK'D By	JVZ
Scale	1"=50'
Job No.	230132000
Sheet No.	7 of 41

P:\MARIL2\230132000-Marion Safe Routes to School\01_CADD\Drawings - Plans\07_GENERAL_LAYOUT.dwg 3-26-26 10:05:59 AM mkrumrey

ROUTE NO.	SECTION	COUNTY	TOTAL SHEETS	SHEET NO.
MUN 1060D MUN 1026	24-00132 -00-SW	WILLIAMSON	41	08
ILLINOIS		N.FAIR & MORNINGSDR.		

CONTRACT NO. 99748

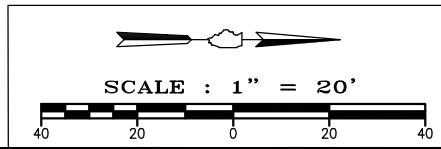


COMBINATION CURB AND GUTTER REMOVAL 10 FT

COMBINATION CURB AND GUTTER REMOVAL 10 FT

COMBINATION CURB AND GUTTER REMOVAL 10 FT

NOTE:
ALL WORK TO BE COMPLETED
WITHIN R.O.W. LIMITS



STATE OF ILLINOIS PROFESSIONAL DESIGN FIRM LICENSE NO. 184000435-0014	
© 2023 ALL RIGHTS RESERVED	
HORNER SHIFRIN	
410 NORTH COURT ST, MARION, ILLINOIS 622959 618-993-6411 FAX 618-993-6750 WWW.HORNERSHIFRIN.COM	
REMOVALS - STA. 0+00 TO STA. 3+00 N. FAIR ST. & MORNINGSDR. SAFE ROUTES TO SCHOOL CITY OF MARION, ILLINOIS	
Date	MARCH/2026
DR. By	MKK
CK'D By	JVZ
Scale	1"=20'
Job No.	230132000
Sheet No.	8 of 41

P:\MARION\230132000-Marion Safe Routes to Lincoln School\01_CADD\Marion Drawings - Plans\08 REMOVALS.dwg 3-25-26 03:52:20 PM mkkramney

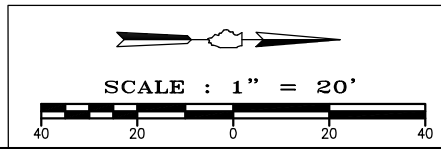
ROUTE NO.	SECTION	COUNTY	TOTAL SHEETS	SHEET NO.
MUN 1060D MUN 1026	24-00132 -00-SW	WILLIAMSON	41	09
ILLINOIS		N.FAIR & MORINGSIDE DR.		

CONTRACT NO. 99748



P:\MARION\230132000-Marion Safe Routes to Lincoln School\01_CADD\Marion\Drawings - Plans\08 REMOVALS.dwg 3-27-26 11:40:48 AM mkkrunney

NOTE:
ALL WORK TO BE COMPLETED
WITHIN R.O.W. LIMITS



STATE OF ILLINOIS PROFESSIONAL DESIGN FIRM LICENSE NO. 184000435-0014
© 2023 ALL RIGHTS RESERVED

REVISIONS	
DATE	NO.

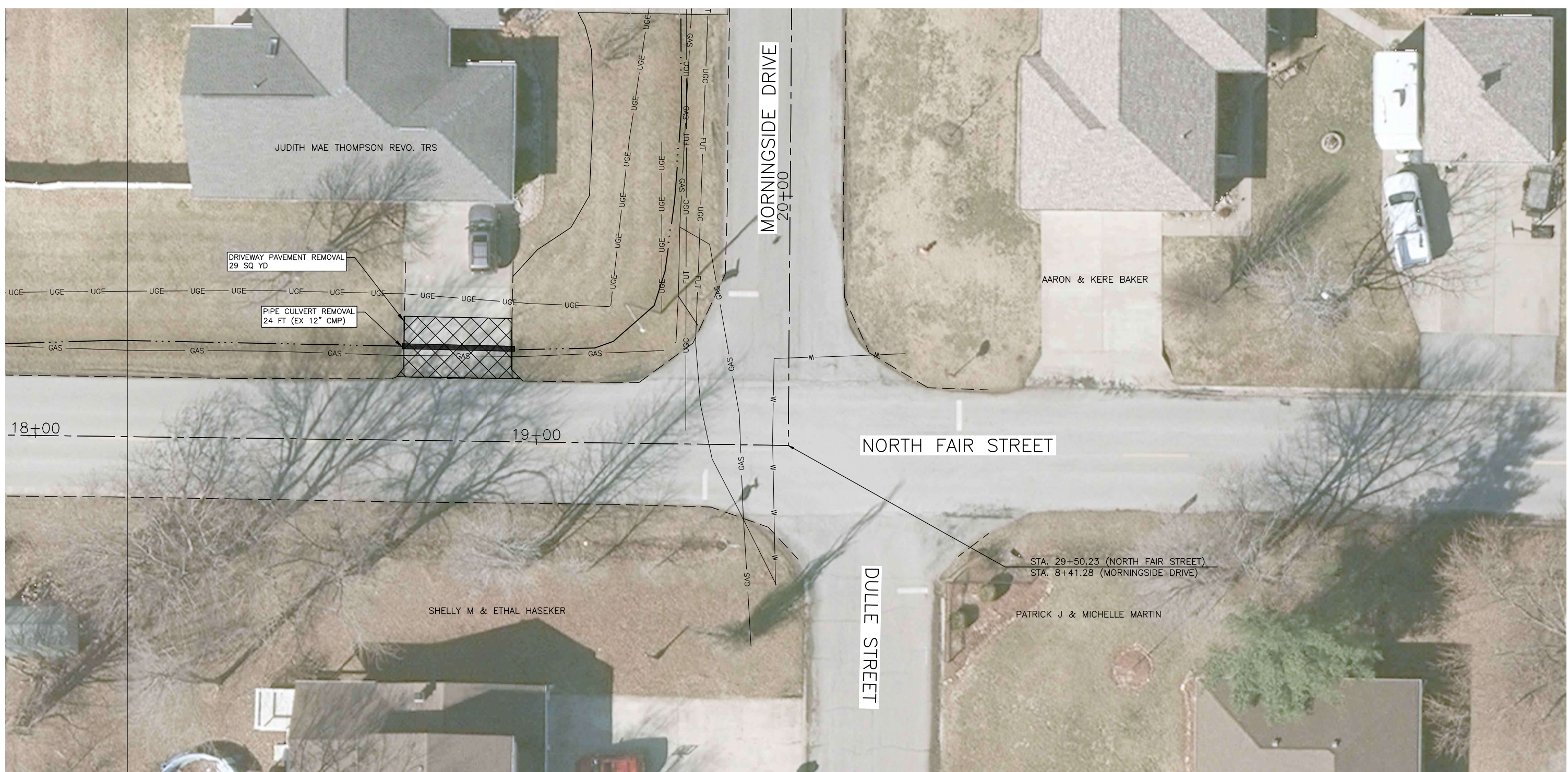
HORNER SHIFRIN
410 NORTH COURT ST,
MARION, ILLINOIS 622959
618-993-6411 FAX 618-993-6750
WWW.HORNERSHIFRIN.COM

REMOVALS - STA. 12+00 TO STA. 15+00
N. FAIR ST. & MORINGSIDE DR. SAFE ROUTES TO SCHOOL
CITY OF MARION, ILLINOIS

Date MARCH/2026 DR. By MKK CK'D By JVZ
Scale 1"=20' Job No 230132000 Sheet No. 9 of 41

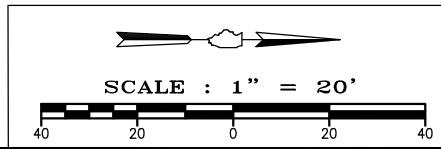
ROUTE NO.	SECTION	COUNTY	TOTAL SHEETS	SHEET NO.
MUN 1060D MUN 1026	24-00132 -00-SW	WILLIAMSON	41	10
ILLINOIS		N. FAIR & MORINGSIDE DR.		

CONTRACT NO. 99748



P:\MARION\230132000-Marion Safe Routes to Lincoln School\01_CADD\Marion\Drawings - Plans\08 REMOVALS.dwg 3-27-26 11:40:17 AM mkkurmey


NOTE:
ALL WORK TO BE COMPLETED
WITHIN R.O.W. LIMITS



STATE OF ILLINOIS PROFESSIONAL DESIGN FIRM LICENSE NO. 184000435-0014	
© 2023 ALL RIGHTS RESERVED	
HORNER SHIFRIN	
410 NORTH COURT ST, MARION, ILLINOIS 622959 618-993-6411 FAX 618-993-6750 WWW.HORNERSHIFRIN.COM	
REMOVALS - STA. 18+00 TO STA. 21+00 N. FAIR ST. & MORINGSIDE DR. SAFE ROUTES TO SCHOOL CITY OF MARION, ILLINOIS	
Date	MARH/2026
DR. By	MKK
CK'D By	JVZ
Scale	1"=20'
Job No.	230132000
Sheet No.	10 of 41

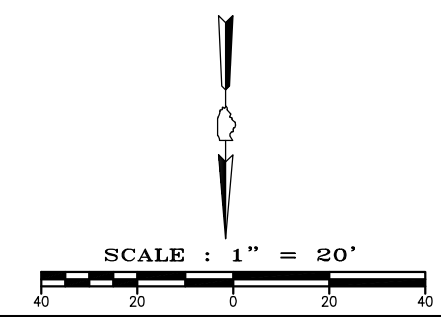
ROUTE NO.	SECTION	COUNTY	TOTAL SHEETS	SHEET NO.
MUN 1060D MUN 1026	24-00132 -00-SW	WILLIAMSON	41	11
ILLINOIS		N. FAIR & MORINGSIDE DR.		

CONTRACT NO. 99748



P:\MARION\230132000-Marion Safe Routes to Lincoln School\01_CADD\Marion\Drawings - Plans\08_REMOVALS.dwg 3-27-26 11:31:10 AM mkkurmey

NOTE:
ALL WORK TO BE COMPLETED
WITHIN R.O.W. LIMITS



STATE OF ILLINOIS PROFESSIONAL DESIGN FIRM LICENSE NO. 184000435-0014	
© 2023 ALL RIGHTS RESERVED	
410 NORTH COURT ST, MARION, ILLINOIS 622959 618-993-6411 FAX 618-993-6750 WWW.HORNIERSHIFRIN.COM	
REMOVALS - STA. 5+50 TO STA. 8+41.28 N. FAIR ST. & MORINGSIDE DR. SAFE ROUTES TO SCHOOL CITY OF MARION, ILLINOIS	
Date MARCH/2026	DR. By MKK CK'D By JVZ
Scale 1"=20'	Job No. 230132000 Sheet No. 11 of 41

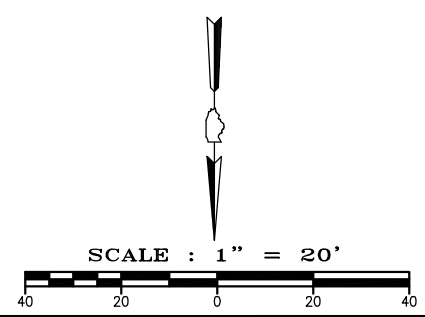
ROUTE NO.	SECTION	COUNTY	TOTAL SHEETS	SHEET NO.
MUN 1060D MUN 1026	24-00132 -00-SW	WILLIAMSON	41	12
ILLINOIS		N. FAIR ST. & MORNINGSIDE DR.		

CONTRACT NO. 99748



P:\MARION\230132000-Marion Safe Routes to Lincoln School\01_CADD\Marion Drawings - Plans\08 REMOVALS.dwg 3-27-26 11:32:07 AM mkkrumey

NOTE:
ALL WORK TO BE COMPLETED
WITHIN R.O.W. LIMITS



STATE OF ILLINOIS PROFESSIONAL DESIGN FIRM LICENSE NO. 184000435-0014	
© 2023 ALL RIGHTS RESERVED	
HORNER SHIFRIN	
410 NORTH COURT ST, MARION, ILLINOIS 622959 618-993-6411 FAX 618-993-6750 WWW.HORNERSHIFRIN.COM	
REMOVALS - STA. 22+50 TO STA. 25+50 N. FAIR ST. & MORNINGSIDE DR. SAFE ROUTES TO SCHOOL CITY OF MARION, ILLINOIS	
Date	MARCH 2026
DR. By	MKK
CK'D By	JVZ
Scale	1"=20'
Job No.	230132000
Sheet No.	12 of 41

ROUTE NO.	SECTION	COUNTY	TOTAL SHEETS	SHEET NO.
MUN 1060D MUN 1026	24-00132 -00-SW	WILLIAMSON	41	13
ILLINOIS		N.FAIR & MORINGSIDE DR.		

CONTRACT NO. 99748



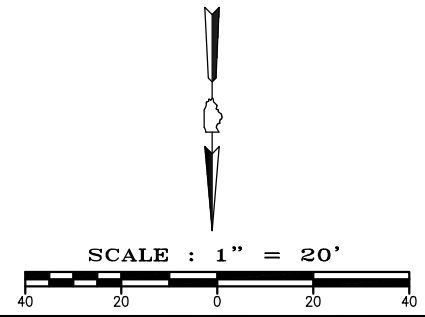
DRIVEWAY PAVEMENT REMOVAL
23 SQ YD

DRIVEWAY PAVEMENT REMOVAL
23 SQ YD

MORINGSIDE DRIVE

REVEILLE ROAD

NOTE:
ALL WORK TO BE COMPLETED
WITHIN R.O.W. LIMITS



STATE OF ILLINOIS PROFESSIONAL DESIGN FIRM LICENSE NO. 184000435-0014
© 2023 ALL RIGHTS RESERVED

REVISIONS	
DATE	NO.

HORNER SHIFRIN
410 NORTH COURT ST,
MARION, ILLINOIS 622959
618-993-6411 FAX 618-993-6750
WWW.HORNERSHIFRIN.COM


REMOVALS - STA. 0+00 TO STA. 2+50
N. FAIR ST. & MORINGSIDE DR. SAFE ROUTES TO SCHOOL
CITY OF MARION, ILLINOIS

Date MARCH/2026 DR. By MKK CK'D By JVZ
Scale 1"=20' Job No. 230132000 Sheet No. 13 of 41

P:\MARION\230132000-Marion Safe Routes to Lincoln School\01_CADD\Marion Drawings - Plans\08_REMOVALS.dwg 3-27-26 11:32:29 AM mkkrunney

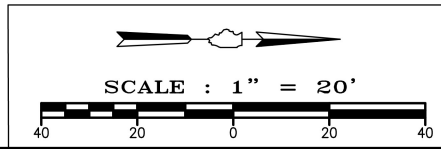
ROUTE NO.	SECTION	COUNTY	TOTAL SHEETS	SHEET NO.
MUN 1060D MUN 1026	24-00132 -00-SW	WILLIAMSON	41	14
ILLINOIS		N.FAIR & MORNINGSIDE DR.		

CONTRACT NO. 99748



BP: N. Fair & Morningside
 STA=0+00.00
 N=391529.97
 E=815926.19

NOTE:
 ALL WORK TO BE COMPLETED
 WITHIN R.O.W. LIMITS



STATE OF ILLINOIS PROFESSIONAL DESIGN FIRM LICENSE NO. 184000435-0014
 © 2023 ALL RIGHTS RESERVED

REVISIONS	
DATE	NO.

HORNER SHIFRIN
 410 NORTH COURT ST,
 MARION, ILLINOIS 622959
 618-993-6411 FAX 618-993-6750
 WWW.HORNERSHIFRIN.COM


PLAN - STA. 0+00 TO STA. 3+00
 N. FAIR ST. & MORNINGSIDE DR. SAFE ROUTES TO SCHOOL
 CITY OF MARION, ILLINOIS

Date: SEPT/2024 DR. By: MKK CK'D By: JVZ
 Scale: 1"=20' Job No. 230132000 Sheet No. 14 of 41

P:\MARION\230132000-Marion Safe Routes to School\01_CADD\Drawings - Plans\09-18 PLAN SHEETS.dwg 3-27-26 11:43:49 AM mkrumrey

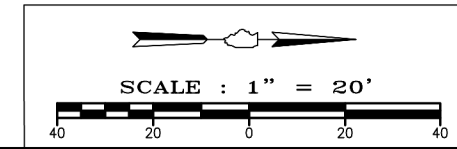
ROUTE NO.	SECTION	COUNTY	TOTAL SHEETS	SHEET NO.
MUN 1060D MUN 1026	24-00132 -00-SW	WILLIAMSON	41	15
ILLINOIS		N.FAIR & MORINGSIDE DR.		

CONTRACT NO. 99748



P:\MAR102\230132000-Marion Safe Routes to Lincoln School\01_CADD\Drawings - Plans\09-18 PLAN SHEETS.dwg 4-01-26 08:07:35 AM mlkrumrey

NOTE:
ALL WORK TO BE COMPLETED
WITHIN R.O.W. LIMITS



STATE OF ILLINOIS PROFESSIONAL DESIGN FIRM LICENSE NO. 184000435-0014
© 2023 ALL RIGHTS RESERVED

REVISIONS	
DATE	NO.

HORNER SHIFRIN
410 NORTH COURT ST,
MARION, ILLINOIS 622959
618-993-6411 FAX 618-993-6750
WWW.HORNERSHIFRIN.COM

PLAN - STA. 3+00 TO STA. 6+00
N. FAIR ST. & MORINGSIDE DR. SAFE ROUTES TO SCHOOL
CITY OF MARION, ILLINOIS

Date: SEPT/2024 DR. By: MKK CK'D By: JVZ
Scale: 1"=10' Job No. 230132000 Sheet No. 15 of 41

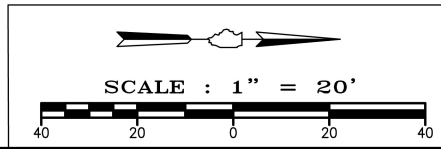
ROUTE NO.	SECTION	COUNTY	TOTAL SHEETS	SHEET NO.
MUN 1060D MUN 1026	24-00132 -00-SW	WILLIAMSON	41	16
ILLINOIS		N.FAIR & MORINGSIDE DR.		

CONTRACT NO. 99748



P:\MARION\230132000-Marion Safe Routes to Lincoln School\01_CADD\Drawings - Plans\09-18 PLAN SHEETS.dwg 3-25-26 07:01:08 PM mkrumrey

NOTE:
ALL WORK TO BE COMPLETED
WITHIN R.O.W. LIMITS



STATE OF ILLINOIS PROFESSIONAL DESIGN FIRM LICENSE NO. 184000435-0014	
© 2023 ALL RIGHTS RESERVED	
HORNER SHIFRIN	
410 NORTH COURT ST, MARION, ILLINOIS 622959 618-993-6411 FAX 618-993-6750 WWW.HORNERSHIFRIN.COM	
PLAN - STA. 6+00 TO STA. 9+00 N. FAIR ST. & MORINGSIDE DR. SAFE ROUTES TO SCHOOL CITY OF MARION, ILLINOIS	
Date SEPT/2024	DR. By MKK CK'D By JVZ
Scale 1"=10'	Job No. 230132000 Sheet No. 16 of 41

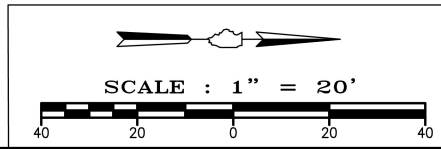
ROUTE NO.	SECTION	COUNTY	TOTAL SHEETS	SHEET NO.
MUN 1060D MUN 1026	24-00132 -00-SW	WILLIAMSON	41	17
ILLINOIS		N.FAIR & MORINGSIDE DR.		

CONTRACT NO. 99748



P:\MAR1027\230132000-Morion Safe Routes to Lincoln School\01_CADD\Drawings - Plans\09-18 PLAN SHEETS.dwg 3-27-26 01:20:05 PM mkrumrey

NOTE:
ALL WORK TO BE COMPLETED
WITHIN R.O.W. LIMITS



STATE OF ILLINOIS PROFESSIONAL DESIGN FIRM LICENSE NO. 184000435-0014
© 2023 ALL RIGHTS RESERVED

REVISIONS	
DATE	NO.

HORNER SHIFRIN
410 NORTH COURT ST,
MARION, ILLINOIS 622959
618-993-6411 FAX 618-993-6750
WWW.HORNERSHIFRIN.COM

PLAN - STA. 9+00 TO STA. 12+00
N. FAIR ST. & MORINGSIDE DR. SAFE ROUTES TO SCHOOL
CITY OF MARION, ILLINOIS

Date SEPT/2024 DR. By MKK CK'D By JVZ
Scale 1"=20' Job No. 230132000 Sheet No. 17 of 41

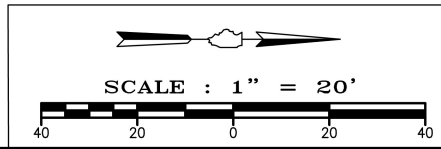
ROUTE NO.	SECTION	COUNTY	TOTAL SHEETS	SHEET NO.
MUN 1060D MUN 1026	24-00132 -00-SW	WILLIAMSON	41	18
ILLINOIS		N.FAIR & MORINGSIDE DR.		

CONTRACT NO. 99748



P:\MARION\230132000-Marion Safe Routes to Lincoln School\01_CADD\Marion\Drawings - Plans\09-18 PLAN SHEETS.dwg 3-27-26 10:00:49 AM mkrumrey

NOTE:
ALL WORK TO BE COMPLETED
WITHIN R.O.W. LIMITS



STATE OF ILLINOIS PROFESSIONAL DESIGN FIRM LICENSE NO. 184000435-0014	
© 2023 ALL RIGHTS RESERVED	
 HORNER SHIFRIN 410 NORTH COURT ST, MARION, ILLINOIS 622959 618-993-6411 FAX 618-993-6750 WWW.HORNERSHIFRIN.COM	
PLAN - STA. 12+00 TO STA. 15+00 N. FAIR ST. & MORINGSIDE DR. SAFE ROUTES TO SCHOOL CITY OF MARION, ILLINOIS	
Date SEPT/2024	DR. By MKK CK'D By JVZ
Scale 1"=20'	Job No 230132000 Sheet No. 18 of 41

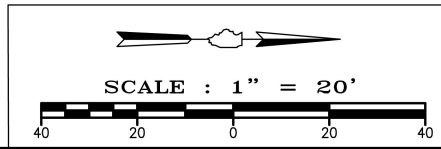
ROUTE NO.	SECTION	COUNTY	TOTAL SHEETS	SHEET NO.
MUN 1060D MUN 1026	24-00132 -00-SW	WILLIAMSON	41	19
ILLINOIS		N.FAIR & MORINGSIDE DR.		

CONTRACT NO. 99748



P:\MARION\230132000-Marion Safe Routes to Lincoln School\01_CADD\Drawings - Plans\09-18 PLAN SHEETS.dwg 3-27-26 09:36:40 AM mlkrumrey

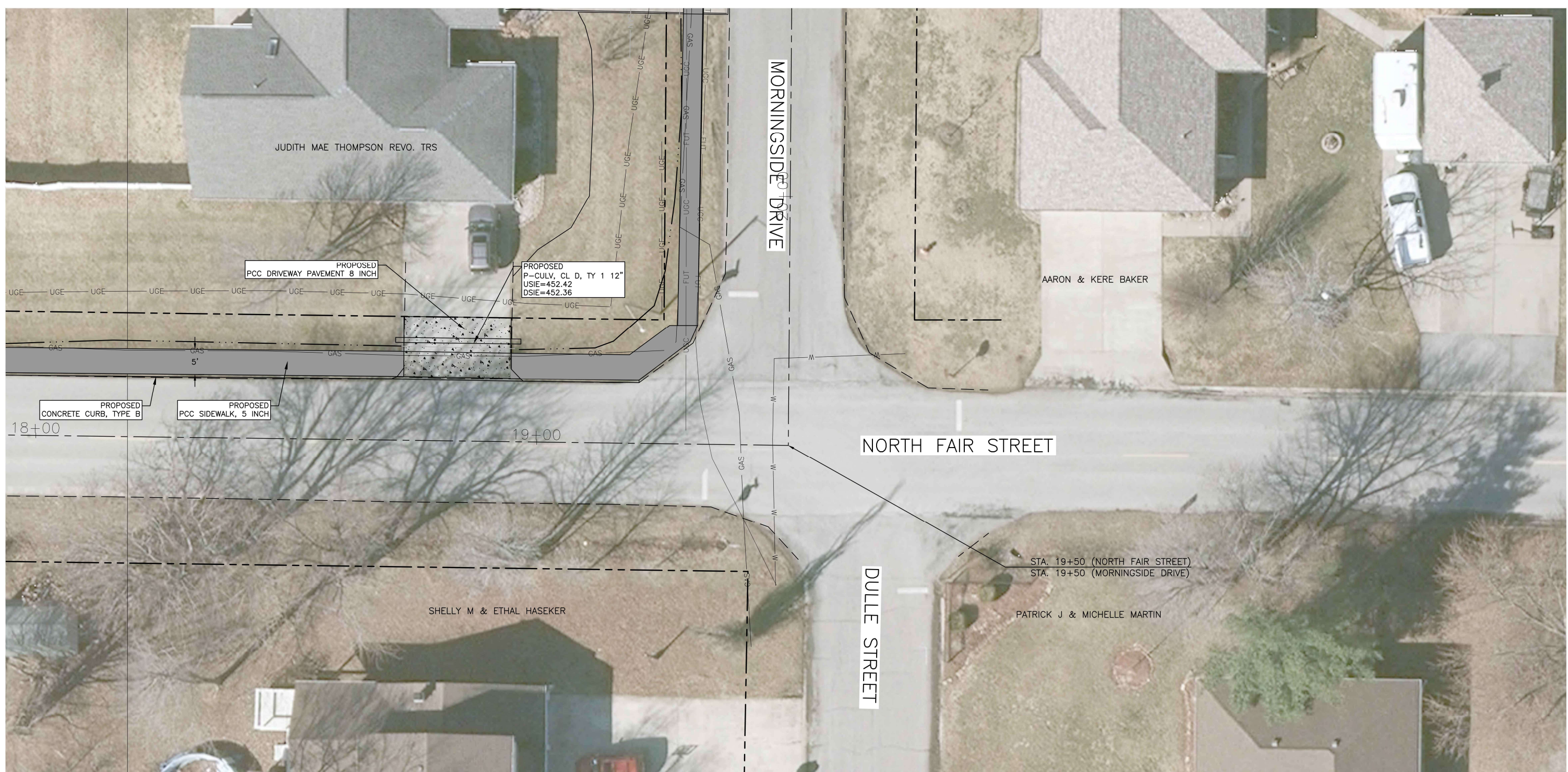
NOTE:
ALL WORK TO BE COMPLETED
WITHIN R.O.W. LIMITS



STATE OF ILLINOIS PROFESSIONAL DESIGN FIRM LICENSE NO. 184000435-0014	
© 2023 ALL RIGHTS RESERVED	
HORNER SHIFRIN	
410 NORTH COURT ST, MARION, ILLINOIS 622959 618-993-6411 FAX 618-993-6750 WWW.HORNERSHIFRIN.COM	
PLAN - STA. 15+00 TO STA. 18+00 N. FAIR ST. & MORINGSIDE DR. SAFE ROUTES TO SCHOOL CITY OF MARION, ILLINOIS	
Date <u>SEPT/2024</u>	DR. By <u>MKK</u> CK'D By <u>JVZ</u>
Scale <u>1"=20'</u>	Job No. <u>230132000</u> Sheet No. <u>19</u> of <u>41</u>

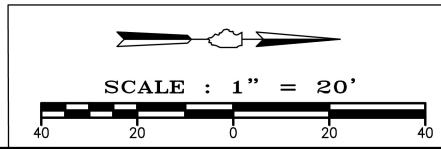
ROUTE NO.	SECTION	COUNTY	TOTAL SHEETS	SHEET NO.
MUN 1060D MUN 1026	24-00132 -00-SW	WILLIAMSON	41	20
ILLINOIS		N. FAIR & MORINGSIDE DR.		

CONTRACT NO. 99748



P:\MAR1027\230132000-Morion Safe Routes to Lincoln School\01_CADD\Marion\Drawings - Plans\09-18 PLAN SHEETS.dwg 3-27-26 09:59:43 AM mlkumrney

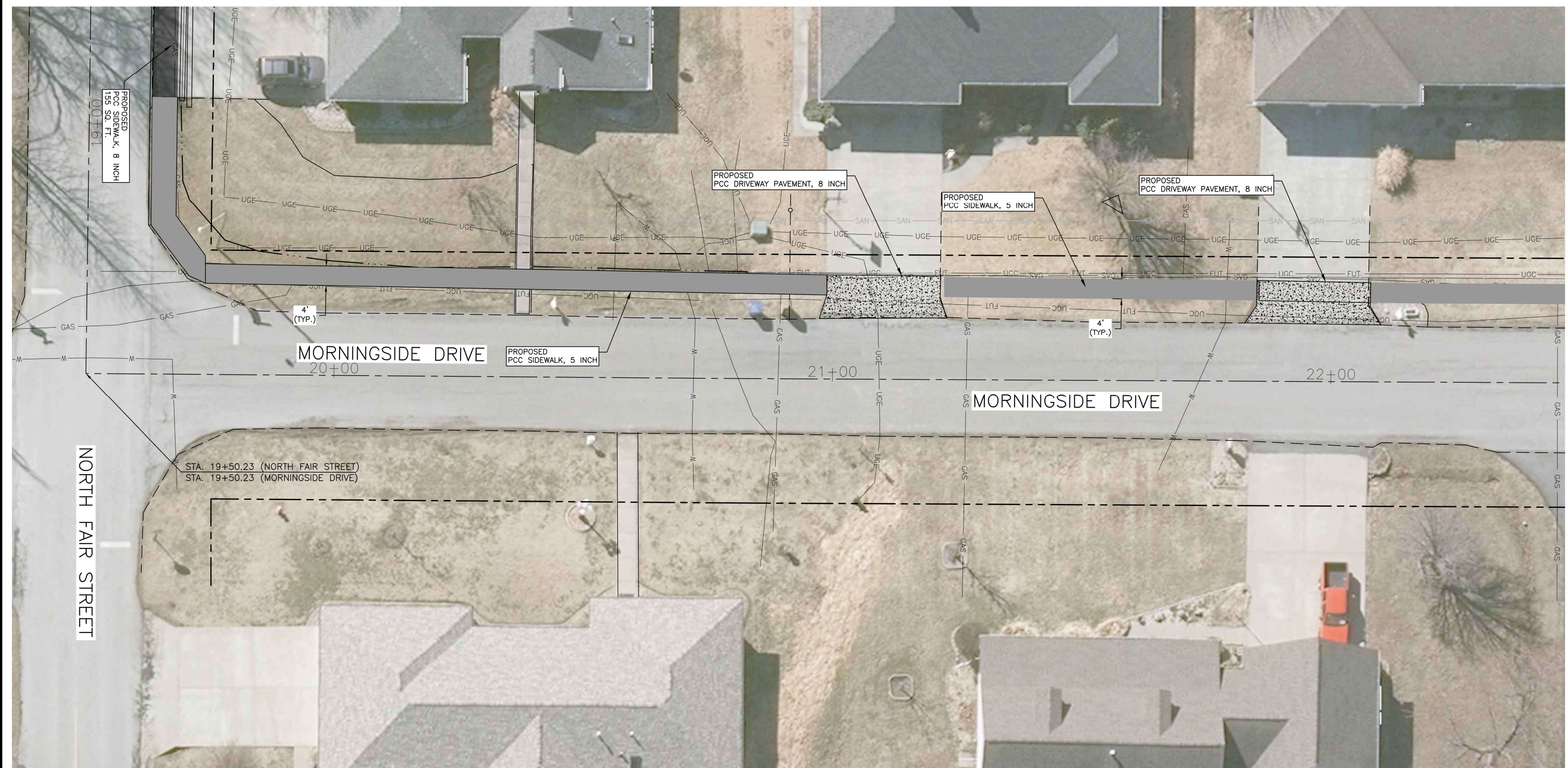
NOTE:
ALL WORK TO BE COMPLETED
WITHIN R.O.W. LIMITS



STATE OF ILLINOIS PROFESSIONAL DESIGN FIRM LICENSE NO. 184000435-0014	
© 2023 ALL RIGHTS RESERVED	
HORNER SHIFRIN	
410 NORTH COURT ST, MARION, ILLINOIS 622959 618-993-6411 FAX 618-993-6750 WWW.HORNERSHIFRIN.COM	
PLAN - STA. 18+00 TO STA. 19+50 N. FAIR ST. & MORINGSIDE DR. SAFE ROUTES TO SCHOOL CITY OF MARION, ILLINOIS	
Date SEPT/2024	DR. By MKK CK'D By JVZ
Scale 1"=20'	Job No. 230132000 Sheet No. 20 of 41

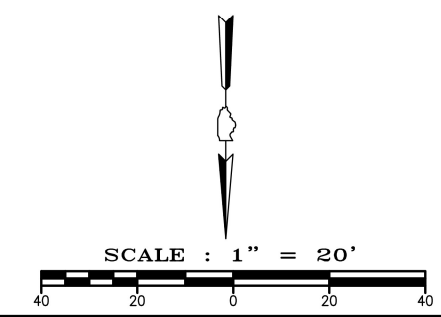
ROUTE NO.	SECTION	COUNTY	TOTAL SHEETS	SHEET NO.
MUN 1060D MUN 1026	24-00132 -00-SW	WILLIAMSON	41	21
ILLINOIS		N. FAIR & MORINGSIDE DR.		

CONTRACT NO. 99748



P:\MAR12\230132000-Morion Safe Routes to Lincoln School\01_CADD\Drawings - Plans\09-18 PLAN SHEETS - Morningside.dwg 3-27-26 10:27:02 AM mkrumrey


NOTE:
ALL WORK TO BE COMPLETED
WITHIN R.O.W. LIMITS



STATE OF ILLINOIS PROFESSIONAL DESIGN FIRM LICENSE NO. 184000435-0014	
© 2023 ALL RIGHTS RESERVED	
HORNER SHIFRIN	
410 NORTH COURT ST, MARION, ILLINOIS 622959 618-993-6411 FAX 618-993-6750 WWW.HORNERSHIFRIN.COM	
PLAN - STA. 19+50 TO STA. 22+50 N. FAIR ST. & MORINGSIDE DR. SAFE ROUTES TO SCHOOL CITY OF MARION, ILLINOIS	
Date	SEPT/2024
DR. By	MKK
CK'D By	JVZ
Scale	1"=20'
Job No.	230132000
Sheet No.	21 of 41

ROUTE NO.	SECTION	COUNTY	TOTAL SHEETS	SHEET NO.
MUN 1060D MUN 1026	24-00132 -00-SW	WILLIAMSON	41	22
ILLINOIS		N. FAIR ST. & MORNINGSIDE DR.		

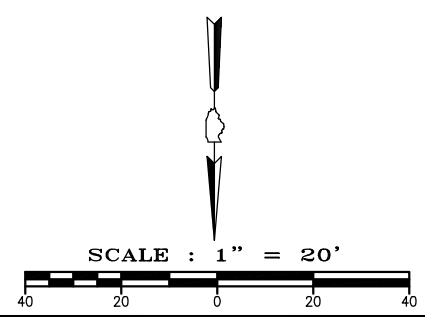
CONTRACT NO. 99748



P:\MARION\230132000-Marion Safe Routes to Lincoln School\01_CADD\Marion Drawings - Plans\09-18 PLAN SHEETS - Morningside.dwg 3-27-26 10:28:10 AM mklrummy

DAWN DRIVE

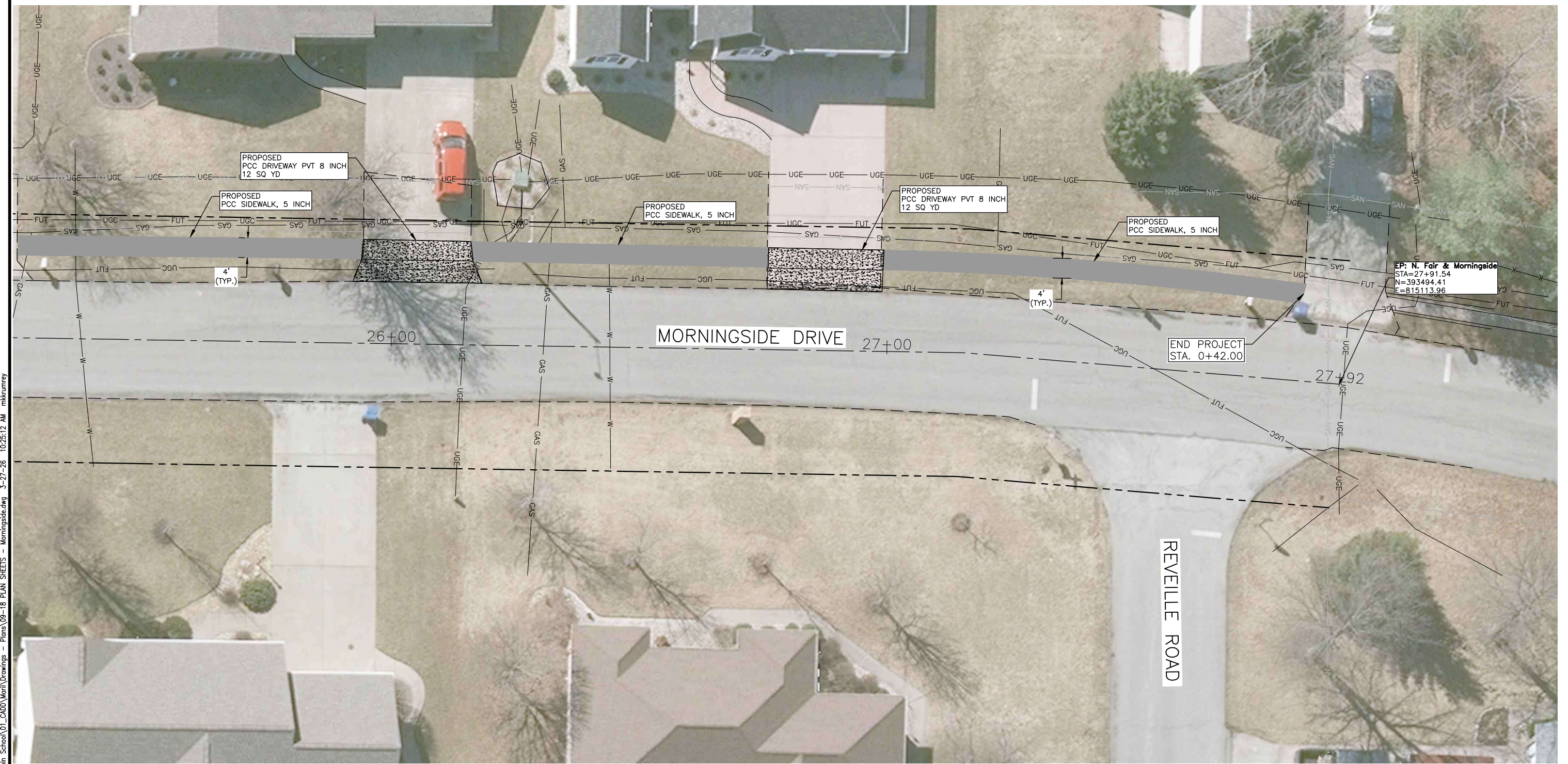
NOTE:
ALL WORK TO BE COMPLETED
WITHIN R.O.W. LIMITS



STATE OF ILLINOIS PROFESSIONAL DESIGN FIRM LICENSE NO. 184000435-0014	
© 2023 ALL RIGHTS RESERVED	
HORNER SHIFRIN	
410 NORTH COURT ST, MARION, ILLINOIS 622959 618-993-6411 FAX 618-993-6750 WWW.HORNERSHIFRIN.COM	
PLAN - STA. 22+50 TO STA. 25+50 N. FAIR ST. & MORNINGSIDE DR. SAFE ROUTES TO SCHOOL CITY OF MARION, ILLINOIS	
Date	DR. By
SEPT/2024	MKK
CK'D By	JVZ
Scale 1"=20'	Job No. 230132000 Sheet No. 22 of 41

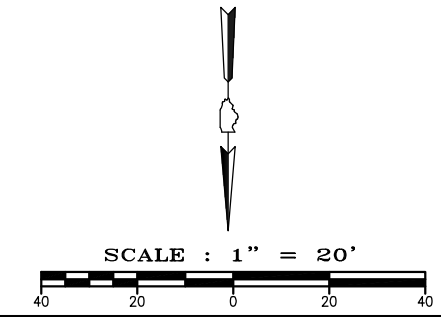
ROUTE NO.	SECTION	COUNTY	TOTAL SHEETS	SHEET NO.
MUN 1060D MUN 1026	24-00132 -00-SW	WILLIAMSON	41	23
ILLINOIS		N. FAIR & MORNINGSIDE DR.		

CONTRACT NO. 99748



P:\MARION\230132000-Marion Safe Routes to Lincoln School\01_CADD\Drawings - Plans\09-18 PLAN SHEETS - Morningside.dwg 3-27-26 10:25:12 AM mklrumney

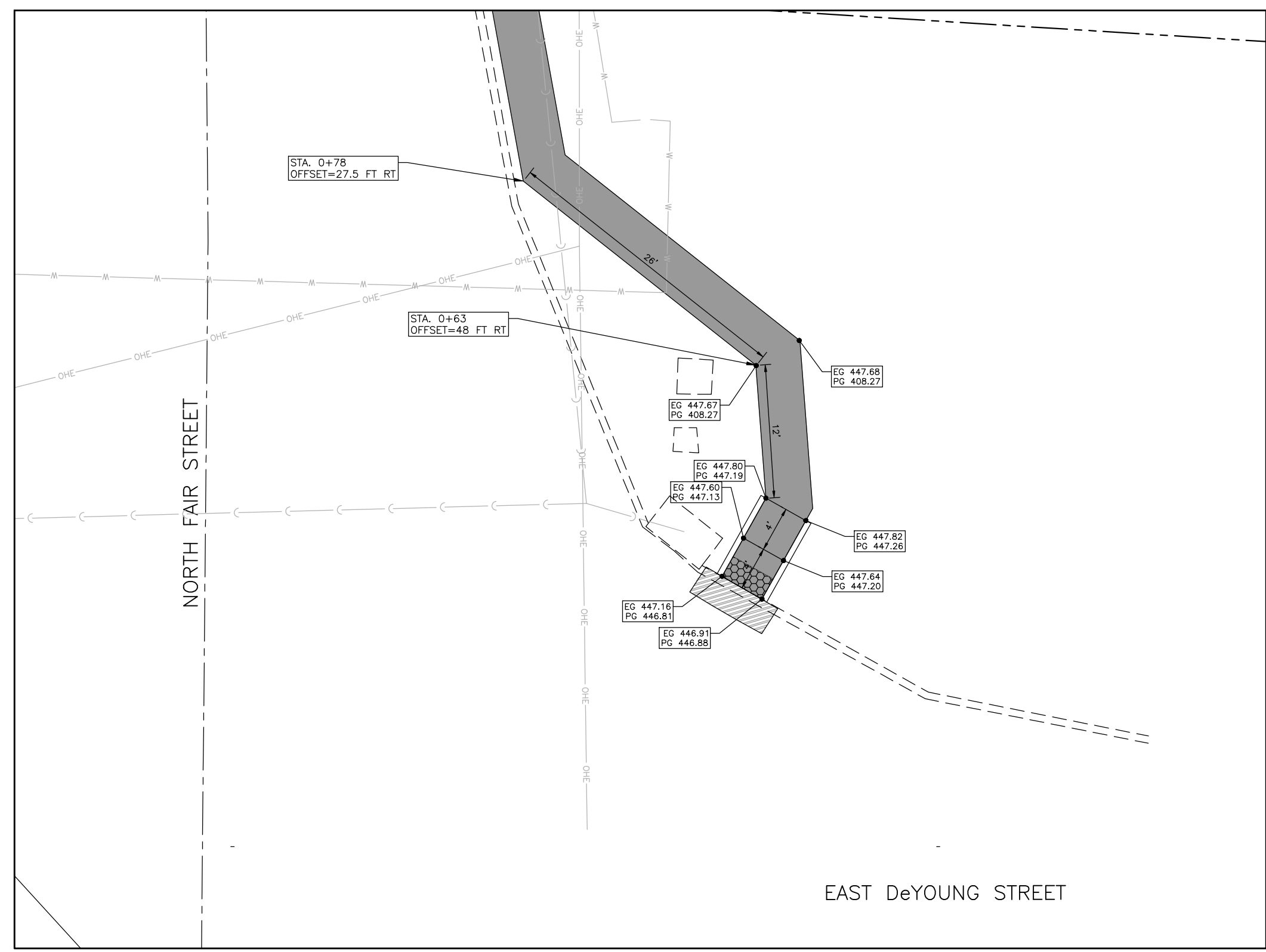
NOTE:
ALL WORK TO BE COMPLETED
WITHIN R.O.W. LIMITS




STATE OF ILLINOIS PROFESSIONAL DESIGN FIRM LICENSE NO. 184000435-0014	
© 2023 ALL RIGHTS RESERVED	
410 NORTH COURT ST, MARION, ILLINOIS 622959 618-993-6411 FAX 618-993-6750 WWW.HORNERSHIFRIN.COM	
PLAN - STA. 25+00 TO STA. 27+92 N. FAIR ST. & MORNINGSIDE DR. SAFE ROUTES TO SCHOOL CITY OF MARION, ILLINOIS	
Date	SEPT/2024
DR. By	MKK
CK'D By	JVZ
Scale	1"=20'
Job No.	230132000
Sheet No.	23 of 41

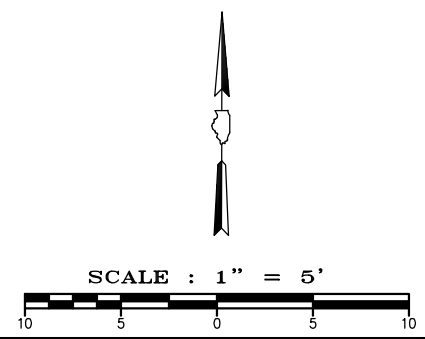
ROUTE NO.	SECTION	COUNTY	TOTAL SHEETS	SHEET NO.
MUN 1060D MUN 1026	24-00132 -00-SW	WILLIAMSON	41	24
ILLINOIS		N. FAIR ST. & MORNINGSIDE DR.		

CONTRACT NO. 99748



P:\MARICZ\230132000-Marion Safe Routes to Lincoln School\01_CADD\Marion Drawings - Plans\19-22 DETAILS ADA Ramps - keep.dwg 3-25-26 05:17:06 PM mklrumrny

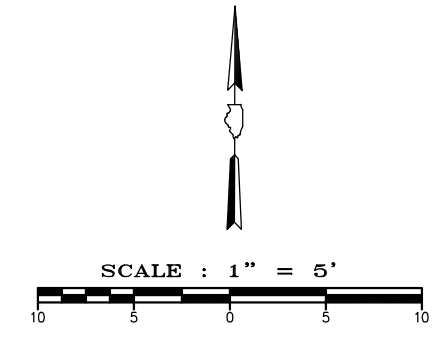
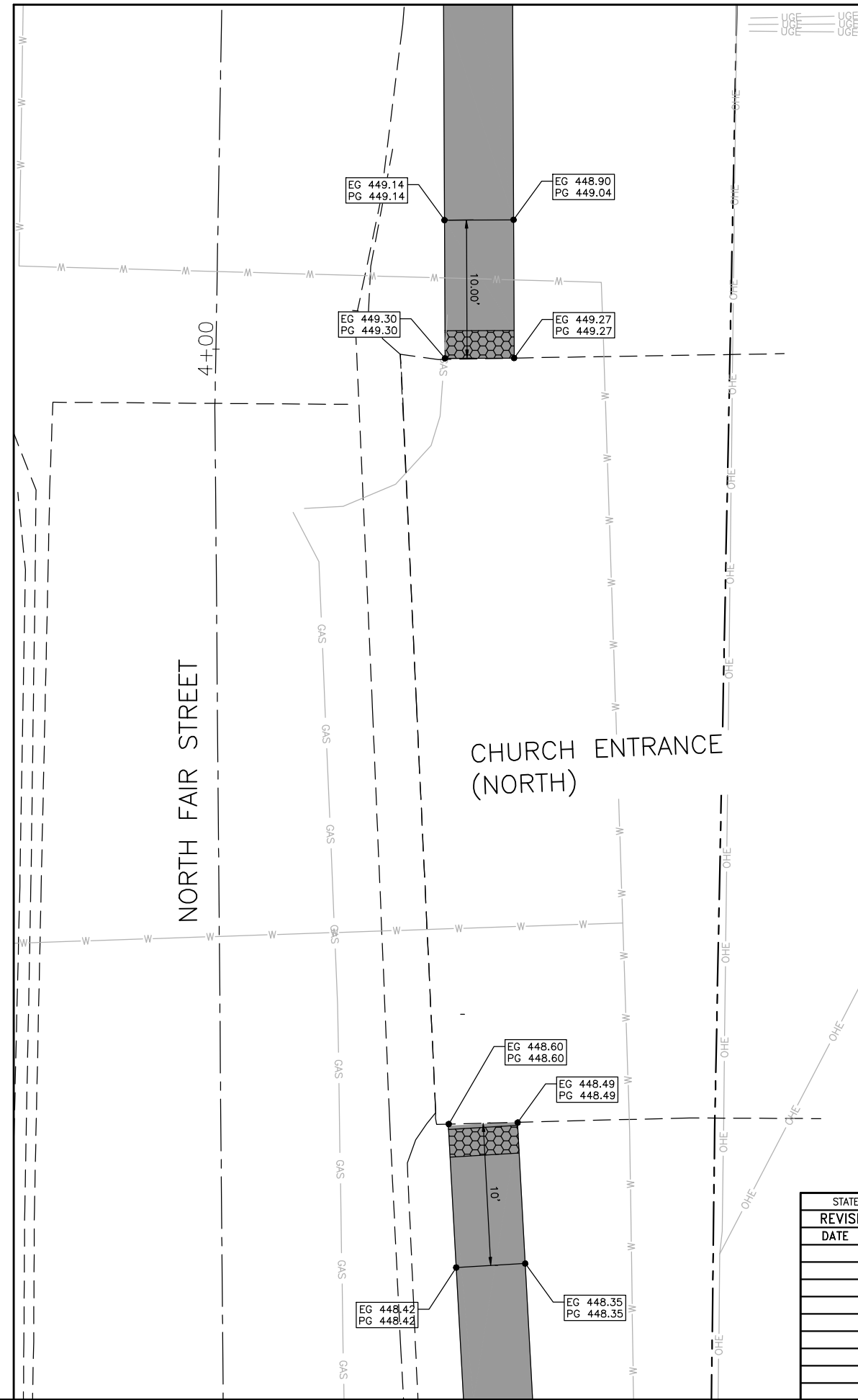
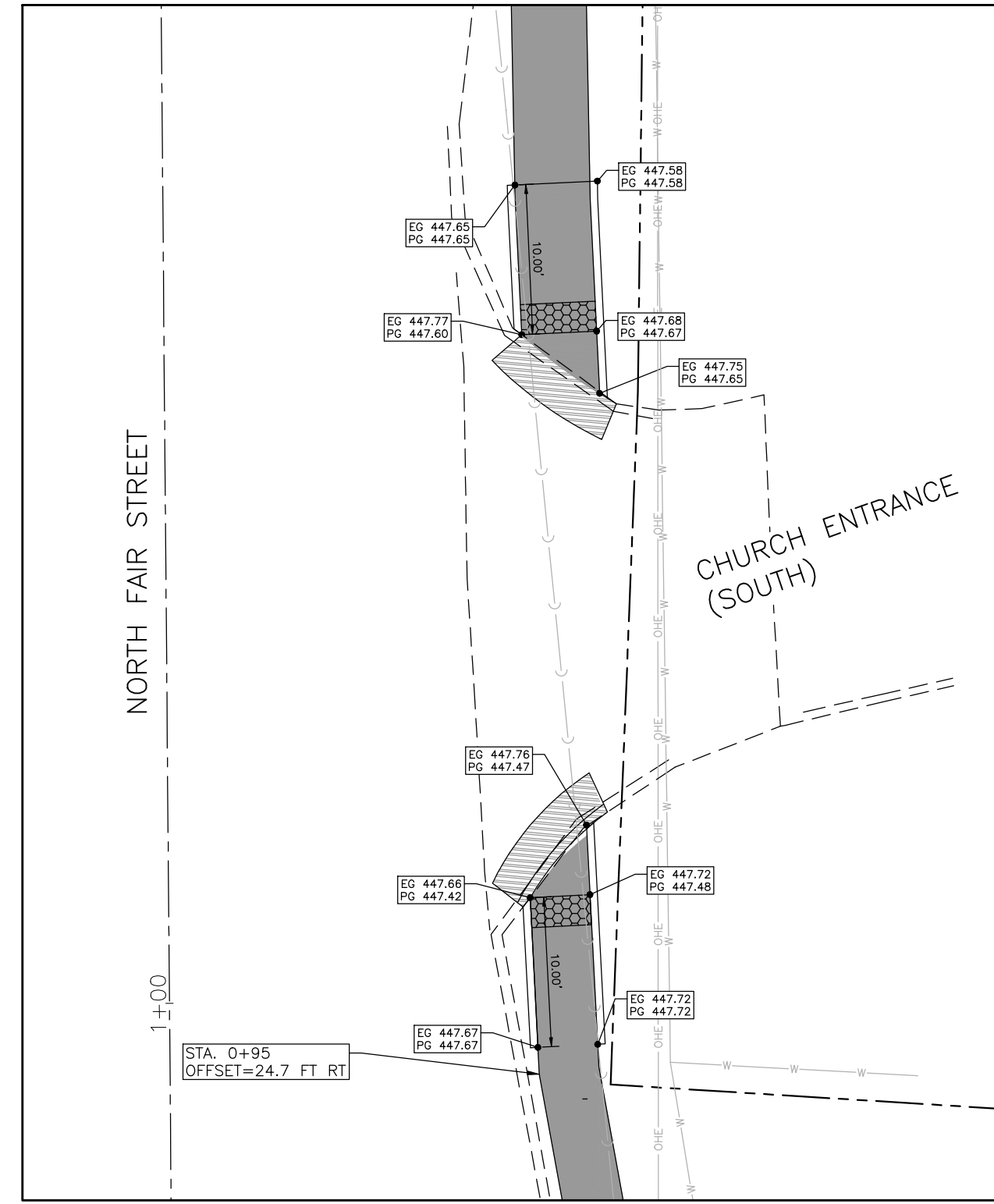
STATE OF ILLINOIS PROFESSIONAL DESIGN FIRM LICENSE NO. 184000435-0014	
© 2023 ALL RIGHTS RESERVED	
 HORNER SHIFRIN 410 NORTH COURT ST, MARION, ILLINOIS 622959 618-993-6411 FAX 618-993-6750 WWW.HORNERSHIFRIN.COM	
ADA RAMP DETAIL AT CHURCH ENTRANCE N. FAIR ST. & MORNINGSIDE DR. SAFE ROUTE TO SCHOOL CITY OF MARION, ILLINOIS	
Date	SEPT/2024
DR. By	PLD
CK'D By	JVZ
Scale	1"=2'
Job No.	230132000
Sheet No.	24 of 41



P:\MARION\230132000-Marion Safe Routes to Lincoln School\01_CADD\Drawings - Plans\19-22 DETAILS ADA Ramps - keep.dwg 3-25-26 05:17:41 PM mklrumrny

ROUTE NO.	SECTION	COUNTY	TOTAL SHEETS	SHEET NO.
MUN 1060D MUN 1026	24-00132 -00-SW	WILLIAMSON	41	25
ILLINOIS		N. FAIR ST. & MORNINGSIDE DR.		

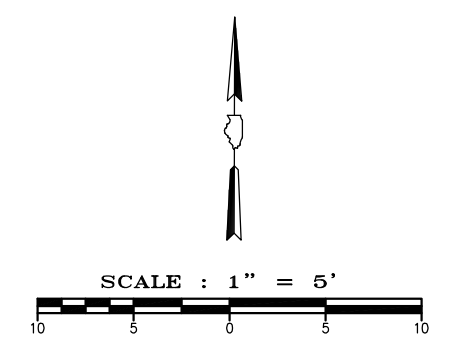
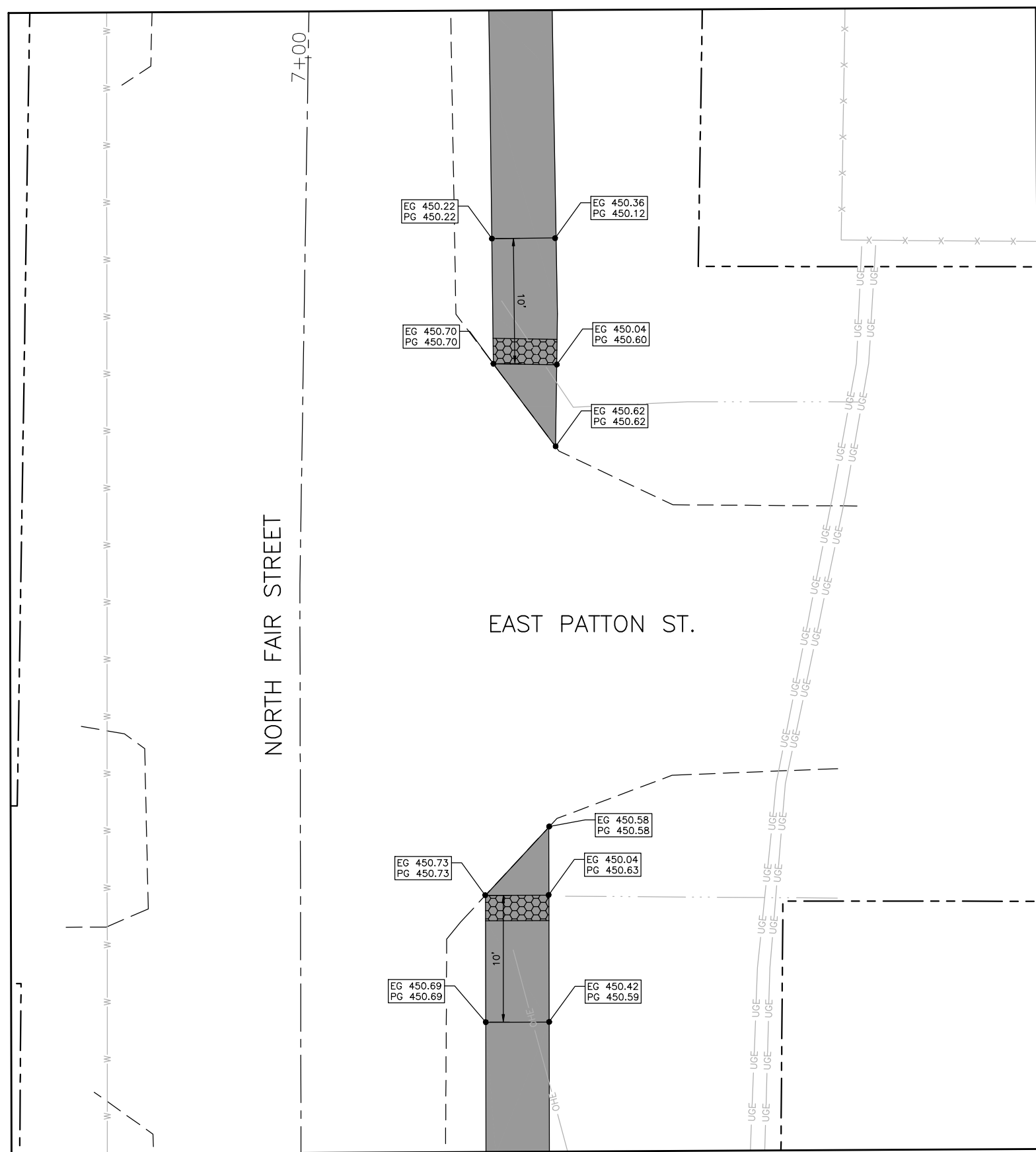
CONTRACT NO. 99748



STATE OF ILLINOIS PROFESSIONAL DESIGN FIRM LICENSE NO. 184000435-0014	
© 2023 ALL RIGHTS RESERVED	
HORNER SHIFRIN	
410 NORTH COURT ST, MARION, ILLINOIS 622959 618-993-6411 FAX 618-993-6750 WWW.HORNERSHIFRIN.COM	
ADA RAMP DETAIL AT CHURCH ENTRANCE N. FAIR ST. & MORNINGSIDE DR. SAFE ROUTE TO SCHOOL CITY OF MARION, ILLINOIS	
Date	SEPT/2024
DR. By	PLD
CK'D By	JVZ
Scale	1"=5'
Job No.	230132000
Sheet No.	25 of 41

ROUTE NO.	SECTION	COUNTY	TOTAL SHEETS	SHEET NO.
MUN 1060D MUN 1026	22-00076 -00-SW	WILLIAMSON	41	26
ILLINOIS		N. FAIR ST. & MORNINGSIDE DR.		

CONTRACT NO. 99748



STATE OF ILLINOIS PROFESSIONAL DESIGN FIRM LICENSE NO. 184000435-0014	
© 2023 ALL RIGHTS RESERVED	
 HORNERS SHIFRIN 410 NORTH COURT ST, MARION, ILLINOIS 622959 618-993-6411 FAX 618-993-6750 WWW.HORNERSHIFRIN.COM	
ADA RAMP DETAIL AT EAST PATTON STREET N. FAIR ST. & MORNINGSIDE DR. SAFE ROUTE TO SCHOOL CITY OF MARION, ILLINOIS	
Date	SEPT/2024
DR. By	PLD
CK'D By	JVZ
Scale	1"=5'
Job No.	230132000
Sheet No.	26 of 41

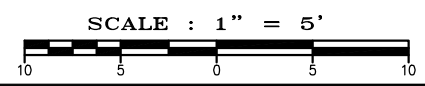
P:\MARION\230132000-Marion Safe Routes to Lincoln School\01_CADD\Marion\Drawings - Plans\19-22 DETAIL ADA Ramps - keep.dwg 3-25-26 05:56:53 PM mklrumrny

ROUTE NO.	SECTION	COUNTY	TOTAL SHEETS	SHEET NO.
MUN 1060D MUN 1026	24-00132 -00-SW	WILLIAMSON	41	27
ILLINOIS		N. FAIR ST. & MORNINGSIDE DR.		

CONTRACT NO. 99748



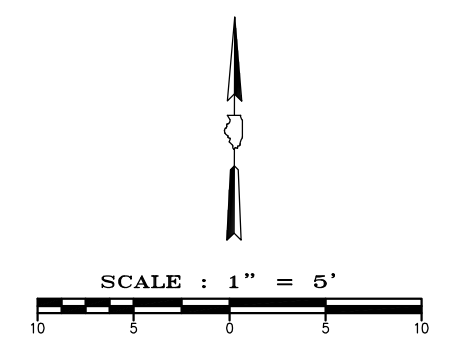
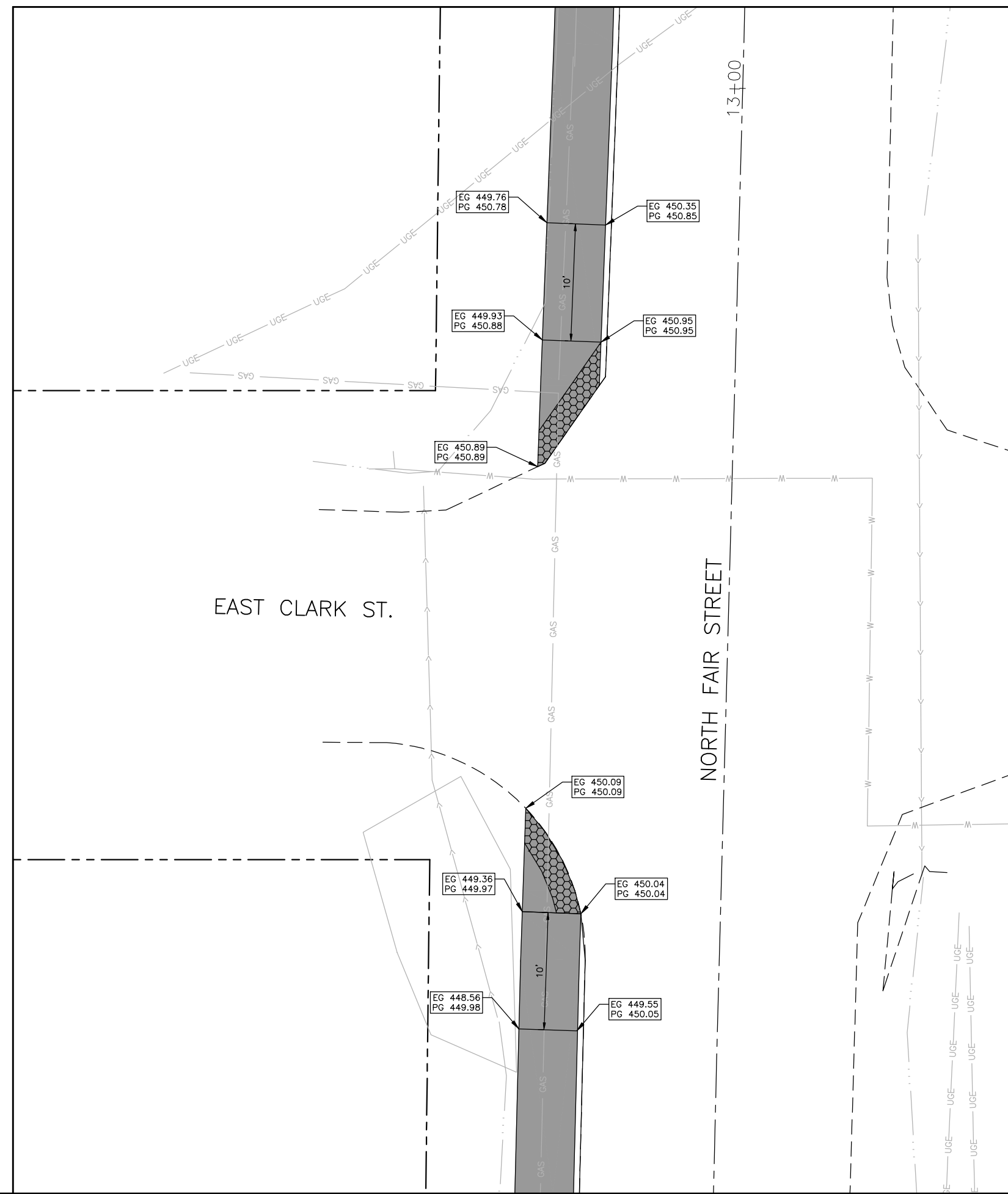
P:\MARION\230132000-Marion Safe Routes to Lincoln School\01_CADD\Drawings - Plans\19-22_DETAILED ADA Ramps - keep.dwg 3-25-26 05:58:53 PM mklrumrny



STATE OF ILLINOIS PROFESSIONAL DESIGN FIRM LICENSE NO. 184000435-0014	
© 2023 ALL RIGHTS RESERVED	
410 NORTH COURT ST, MARION, ILLINOIS 622959 618-993-6411 FAX 618-993-6750 WWW.HORNERSHIFRIN.COM	
ADA RAMP DETAIL AT EAST ILLINOIS STREET N. FAIR ST. & MORNINGSIDE DR. SAFE ROUTES TO SCHOOL CITY OF MARION, ILLINOIS	
Date	SEPT/2024
DR. By	PLD
CK'D By	JVZ
Scale	1"=5'
Job No.	230132000
Sheet No.	27 of 41

ROUTE NO.	SECTION	COUNTY	TOTAL SHEETS	SHEET NO.
MUN 1060D MUN 1026	24-00132 -00-SW	WILLIAMSON	41	28
ILLINOIS		N. FAIR ST. & MORNINGSIDE DR.		

CONTRACT NO. 99748

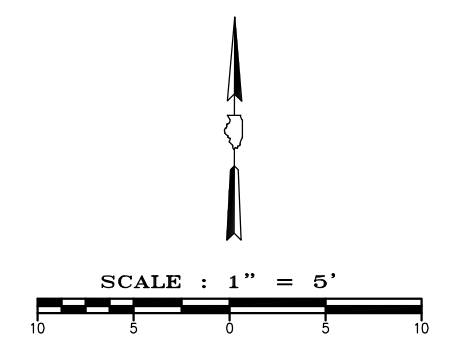
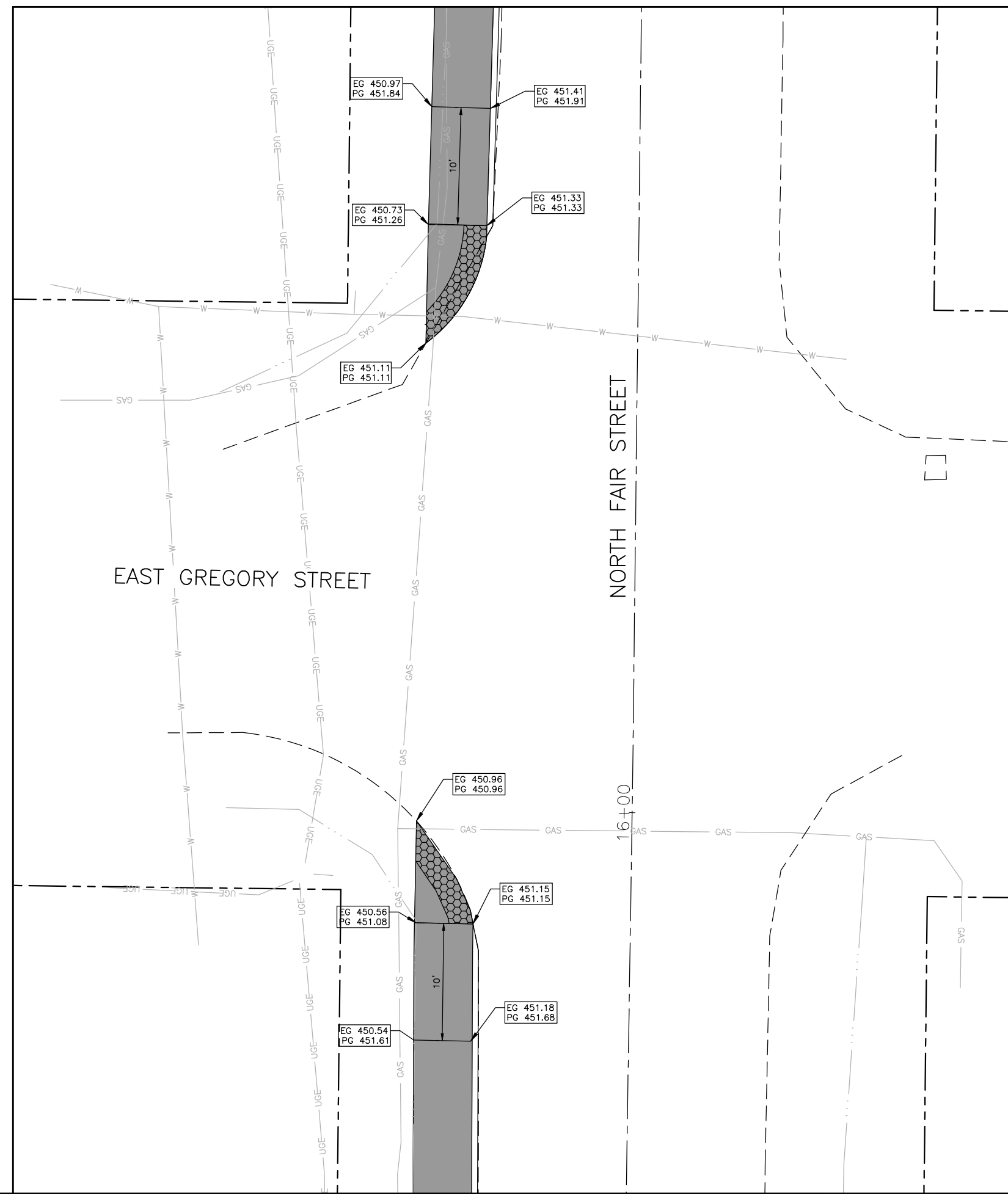


STATE OF ILLINOIS PROFESSIONAL DESIGN FIRM LICENSE NO. 184000435-0014	
© 2023 ALL RIGHTS RESERVED	
HORNER SHIFRIN	
410 NORTH COURT ST, MARION, ILLINOIS 622959 618-993-6411 FAX 618-993-6750 WWW.HORNERSHIFRIN.COM	
ADA RAMP DETAIL AT EAST CLARK STREET N. FAIR ST. & MORNINGSIDE DR. SAFE ROUTES TO SCHOOL CITY OF MARION, ILLINOIS	
Date	SEPT/2024
DR. By	PLD
CK'D By	JVZ
Scale	1"=5'
Job No.	230132000
Sheet No.	28 of 41

P:\MARION\230132000-Marion Safe Routes to Lincoln School\01_CADD\Marion Drawings - Plans\19-22 DETAILS ADA Ramps - kesp.dwg 3-27-26 12:34:09 PM mklrumrey

ROUTE NO.	SECTION	COUNTY	TOTAL SHEETS	SHEET NO.
MUN 1060D MUN 1026	24-00132 -00-SW	WILLIAMSON	41	29
ILLINOIS		N. FAIR ST. & MORNINGSIDE DR.		

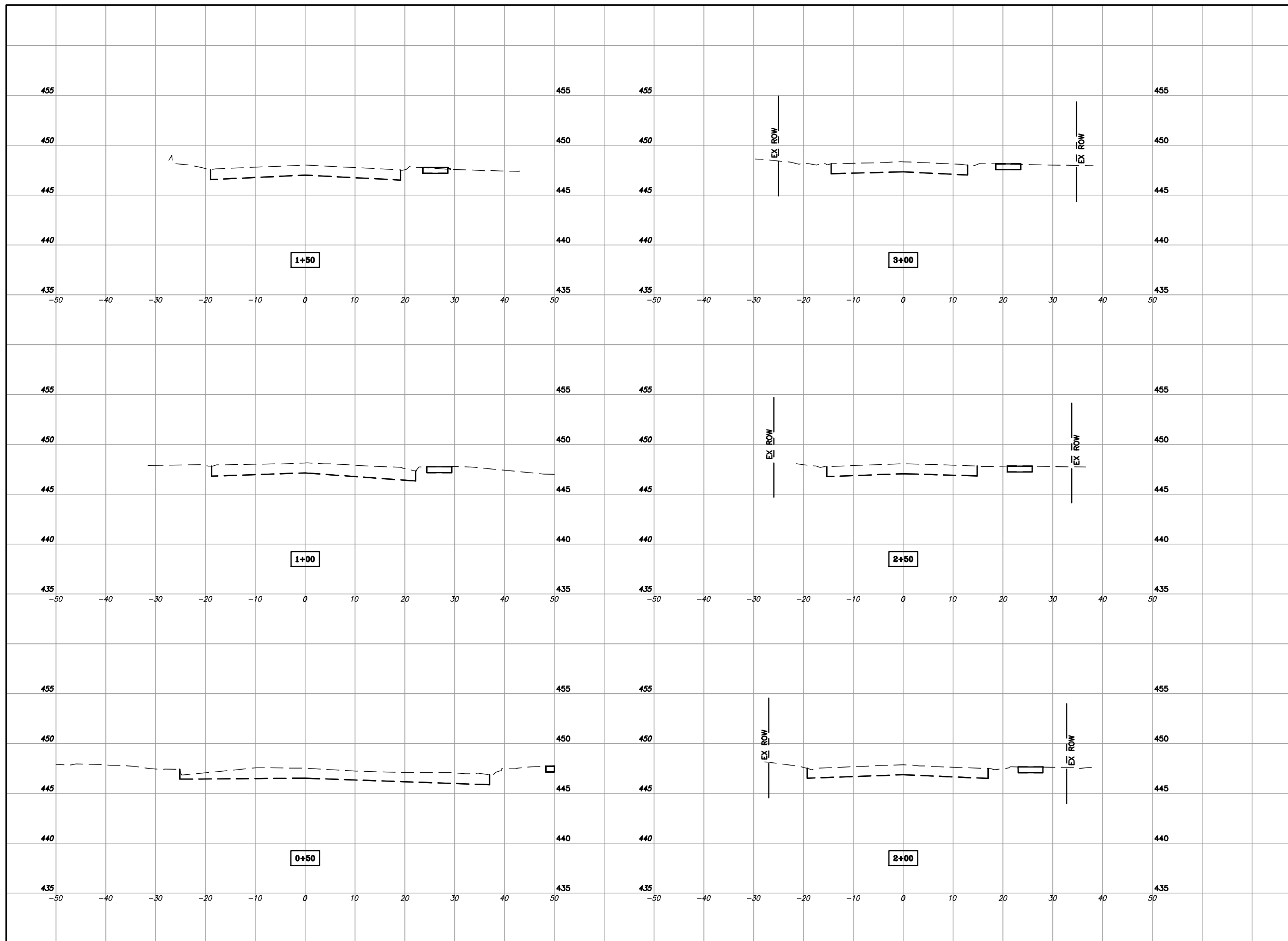
CONTRACT NO. 99748



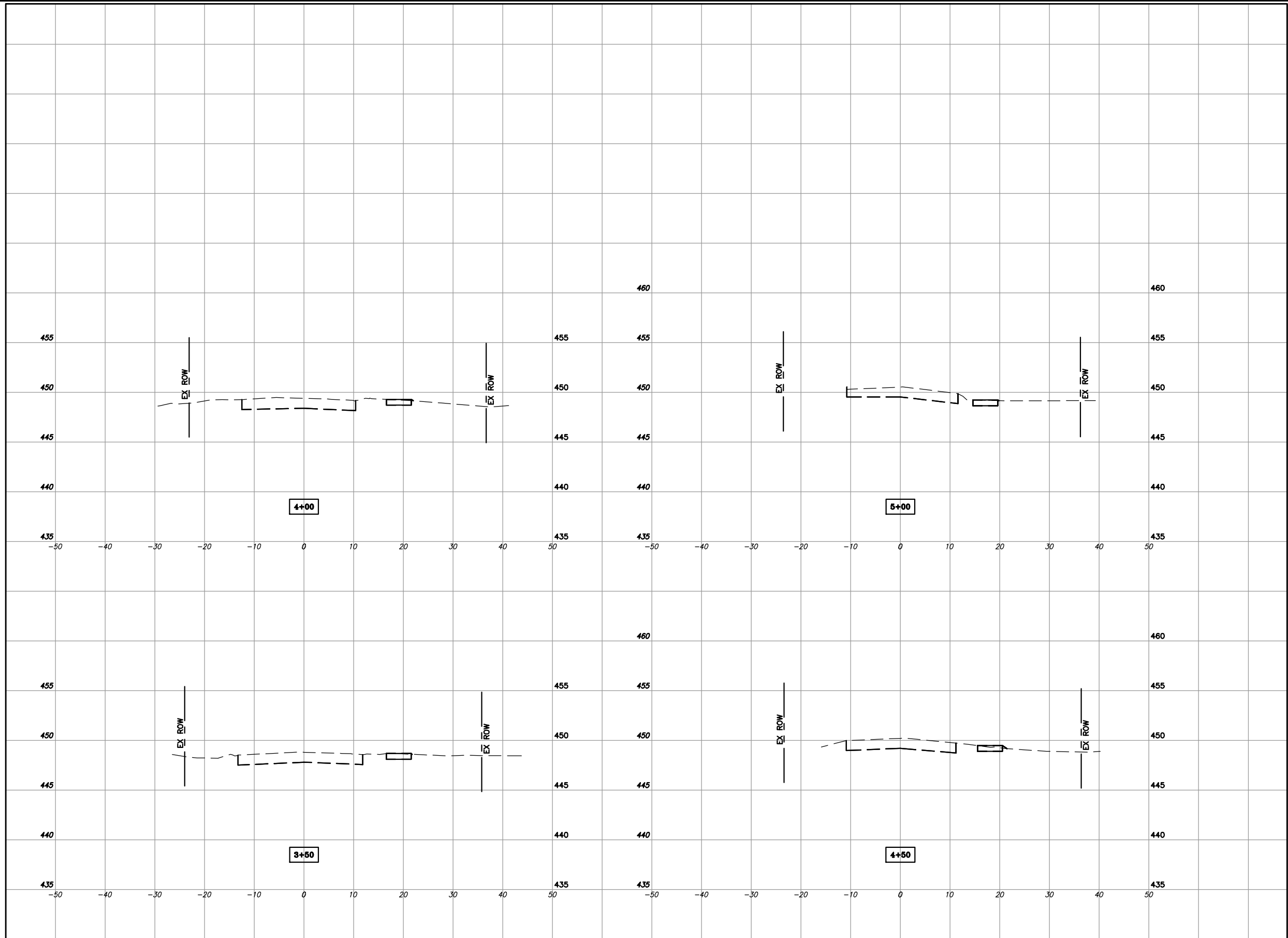
STATE OF ILLINOIS PROFESSIONAL DESIGN FIRM LICENSE NO. 184000435-0014	
© 2023 ALL RIGHTS RESERVED	
 HORNERS SHIFRIN 410 NORTH COURT ST, MARION, ILLINOIS 622959 618-993-6411 FAX 618-993-6750 WWW.HORNERSHIFRIN.COM	
ADA RAMP DETAIL AT EAST GREGORY STREET N. FAIR ST. & MORNINGSIDE DR. SAFE ROUTES TO SCHOOL CITY OF MARION, ILLINOIS	
Date	SEPT/2024
DR. By	PLD
CK'D By	JVZ
Scale	1"=5'
Job No.	230132000
Sheet No.	29 of 41

P:\MARION\230132000-Marion Safe Routes to Lincoln School\01_CADD\Drawings - Plans\19-22 DETAILS ADA Ramps - kesp.dwg 3-27-26 12:46:39 PM mklrumrey

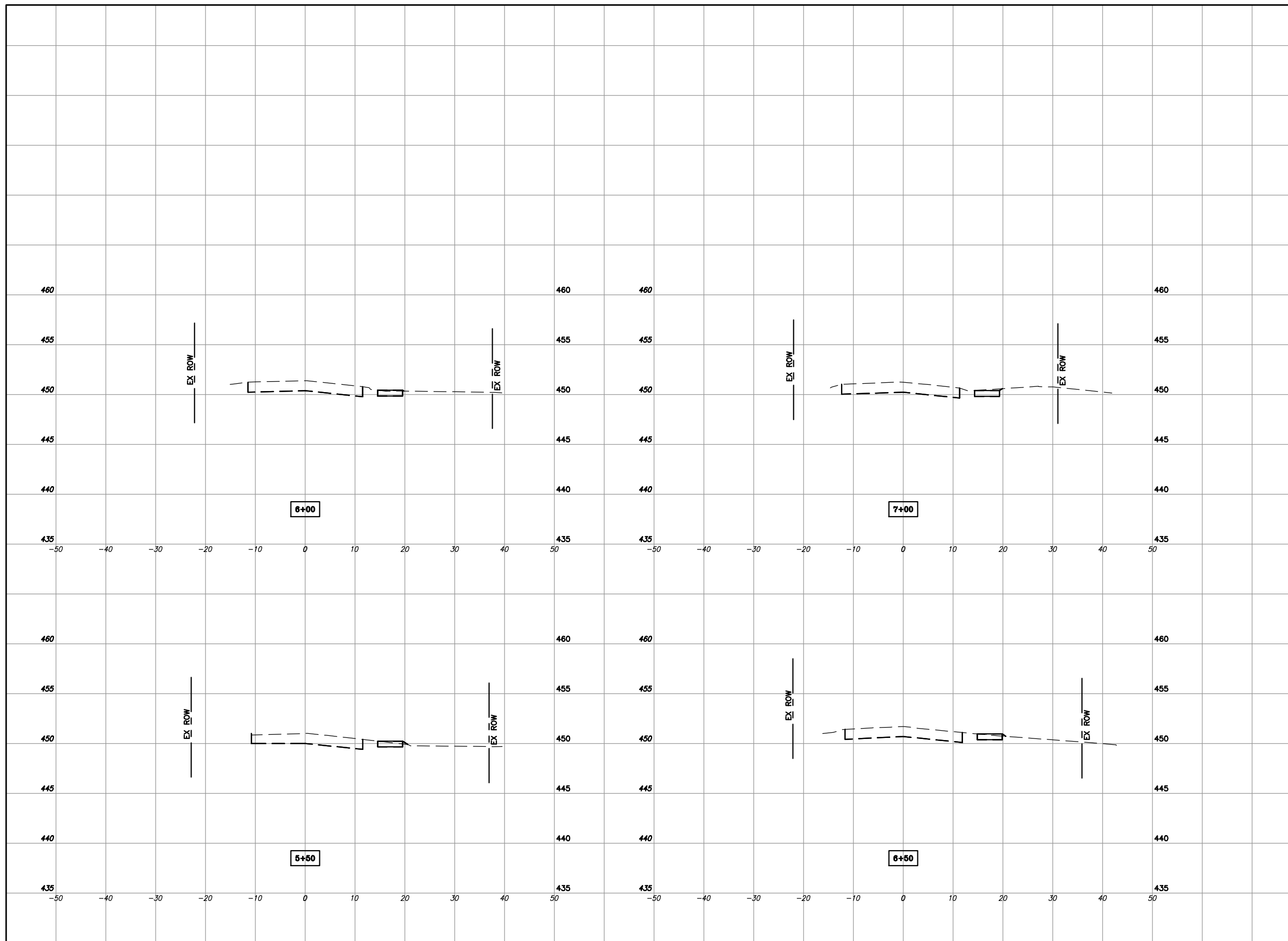
P:\MAPS\230132000-Merion Safe Routes to Lincoln School\01_CADD\Merri\Drawings - Plans\Cross Sections - 24-ROW.dwg 3-25-26 03:16:21 PM mkrumrey



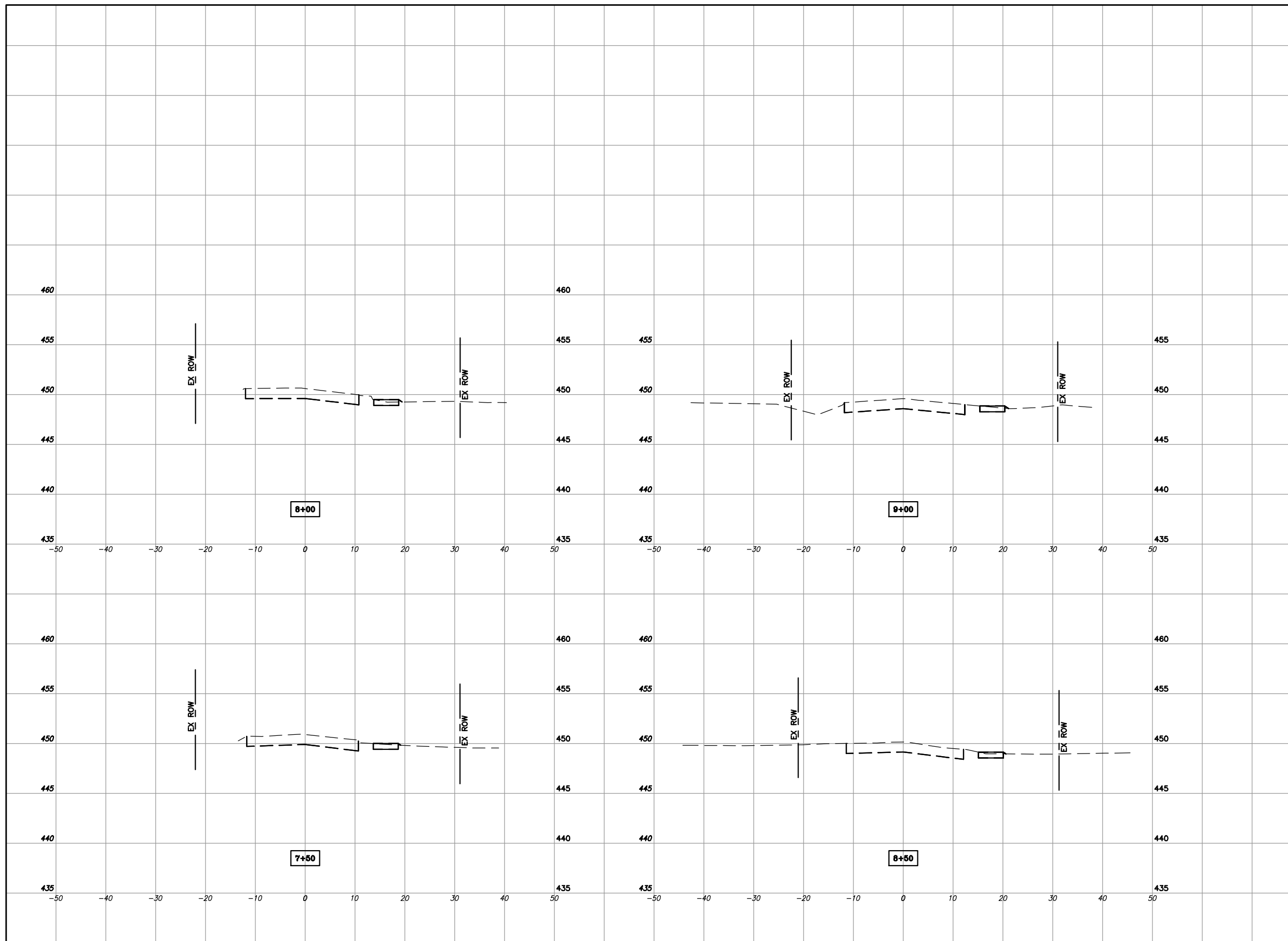
P:\MAPS\230132000-Marion Safe Routes to Lincoln School\01_CADD\Merri\Drawings - Plans\Cross Sections - 24-ROW.dwg 3-25-26 03:17:19 PM mkrumrey



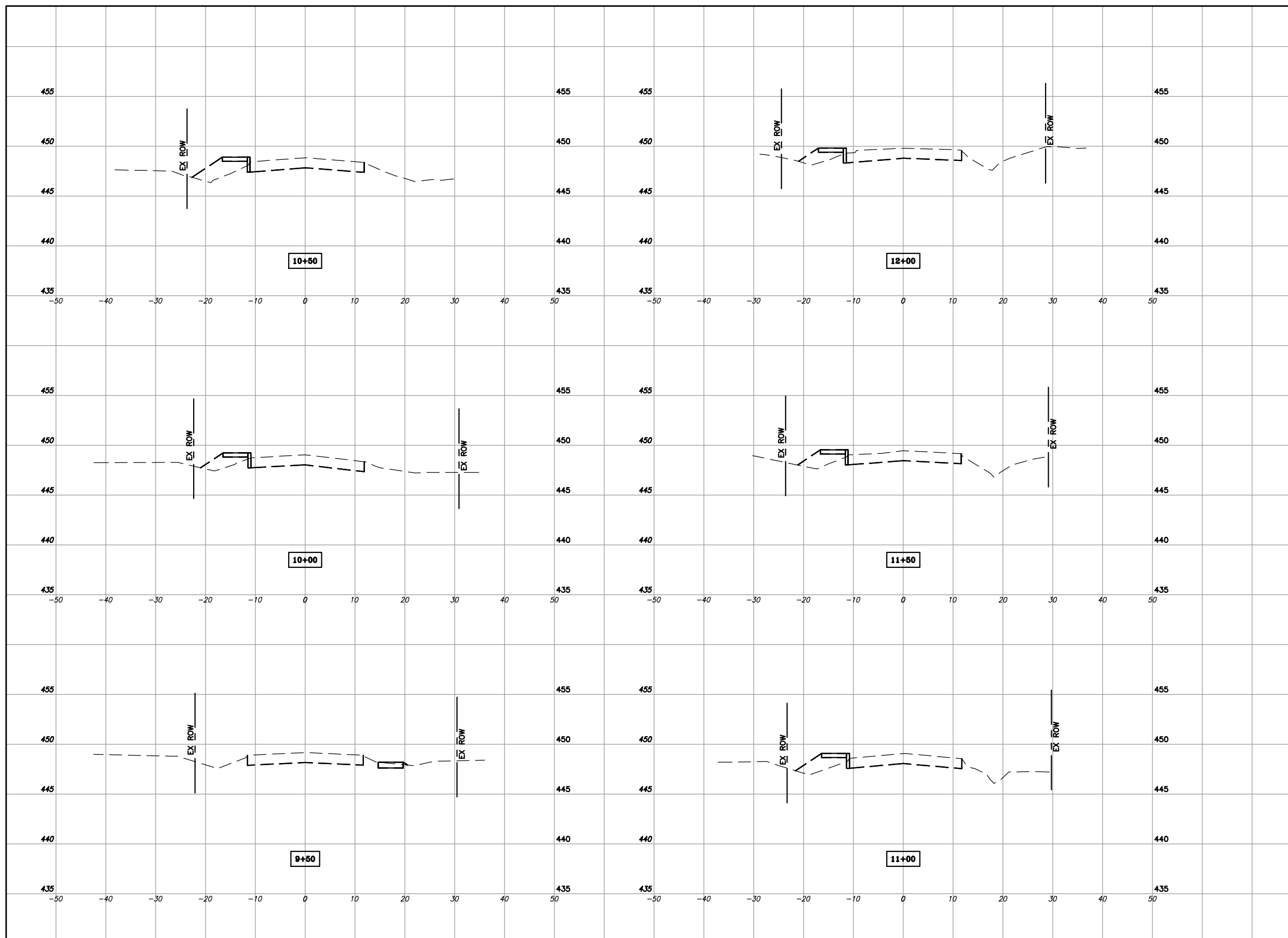
P:\MAPS\230132000-Merion Safe Routes to Lincoln School\01_CADD\Merri\Drawings - Plans\Cross Sections - 24-ROW.dwg 3-25-26 03:18:13 PM mkrumrey



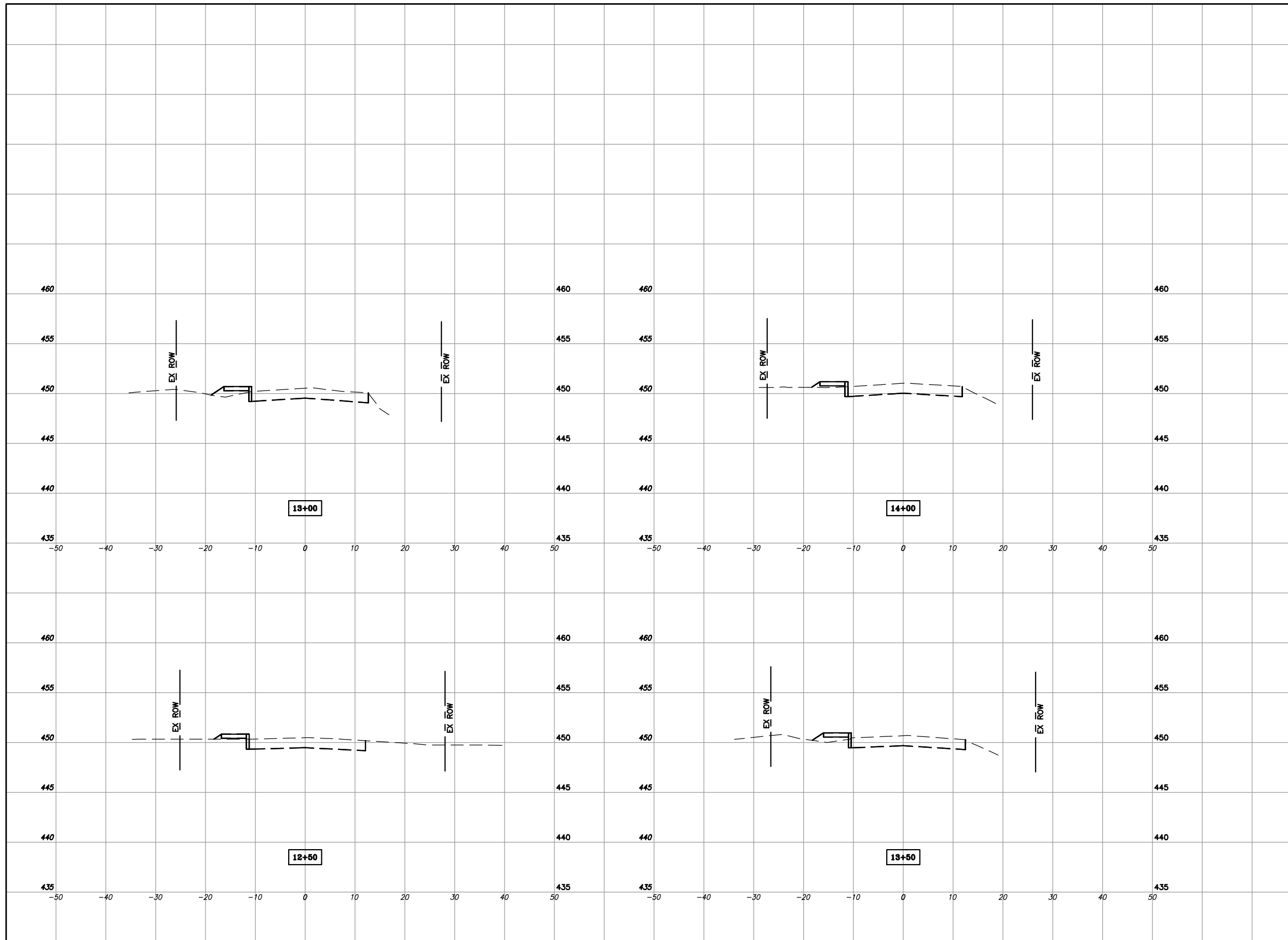
P:\MAPS\230132000-Merion Safe Routes to Lincoln School\01_CADD\Merri\Drawings - Plans\Cross Sections - 24-ROW.dwg 3-25-26 03:18:34 PM mkrumrey



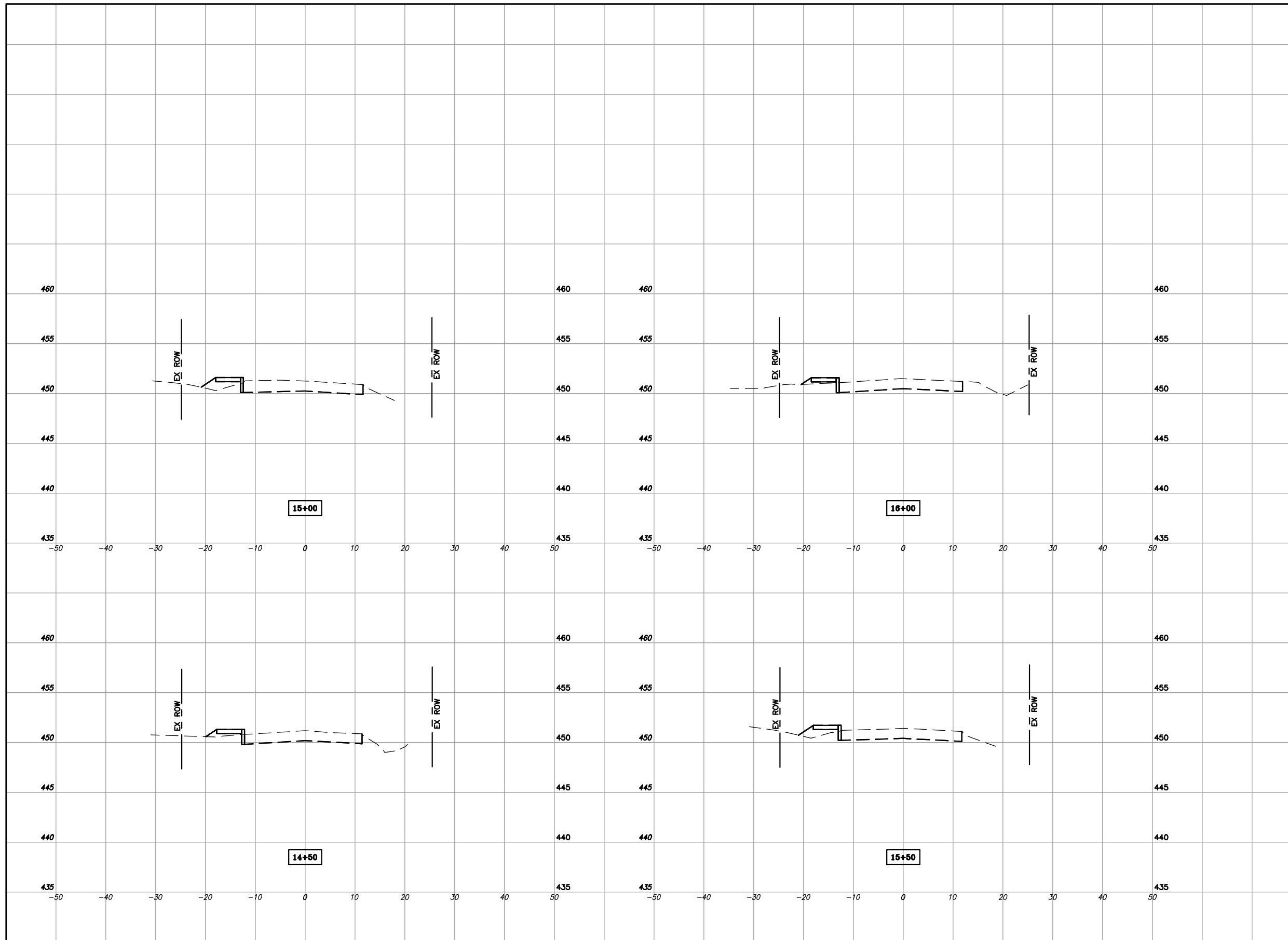
P:\MAPLIZ\230132000-Merion Safe Routes to Lincoln School\01_CADD\Merri\Drawings - Plans\Cross Sections - 24-ROW.dwg 3-25-26 03:18:58 PM mkrumrey



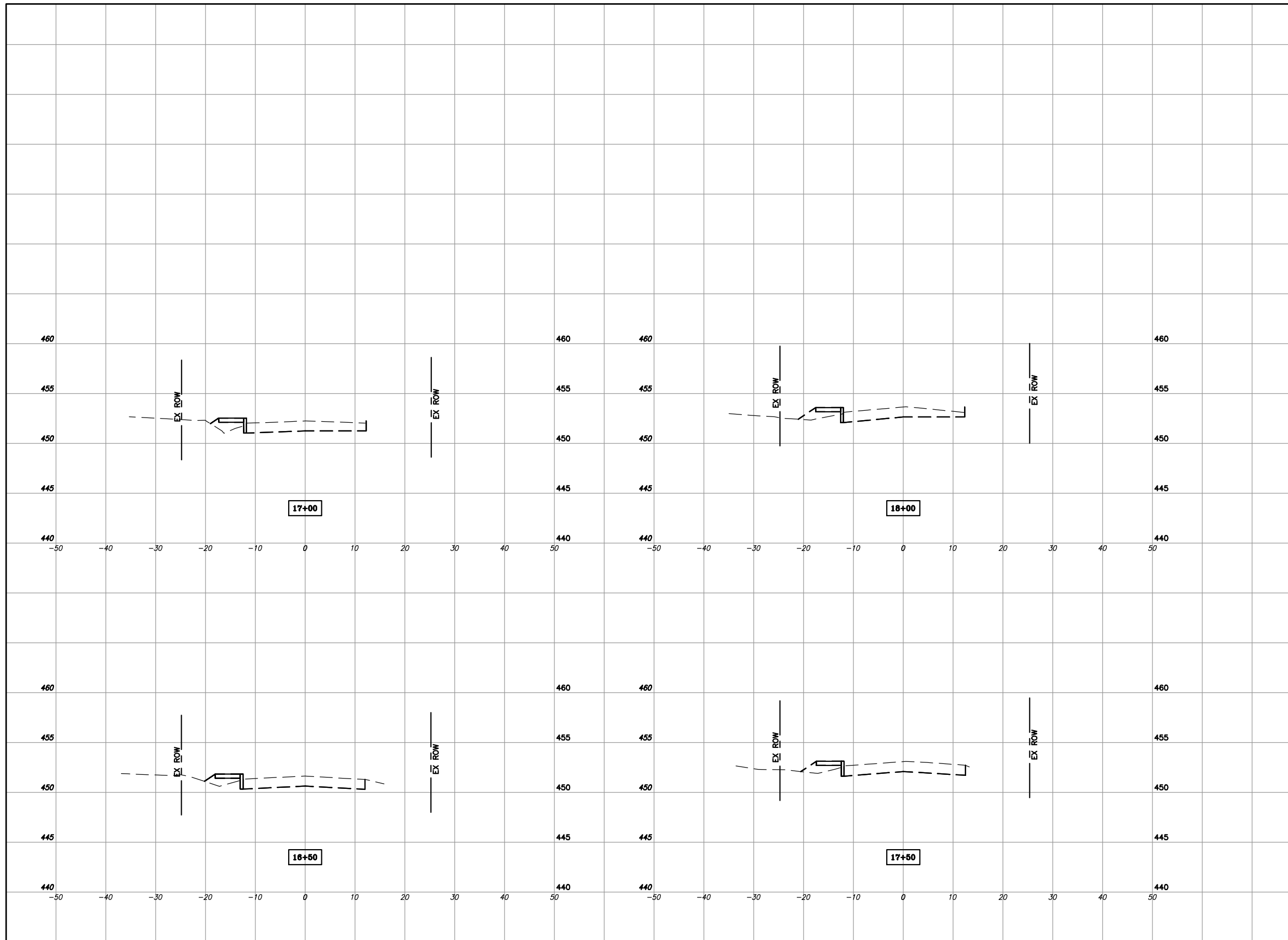
P:\MAPS\230132000-Merion Safe Routes to Lincoln School\01_CADD\Merri\Drawings - Plans\Cross Sections - 24-ROW.dwg 3-25-26 03:19:21 PM mkrumrey



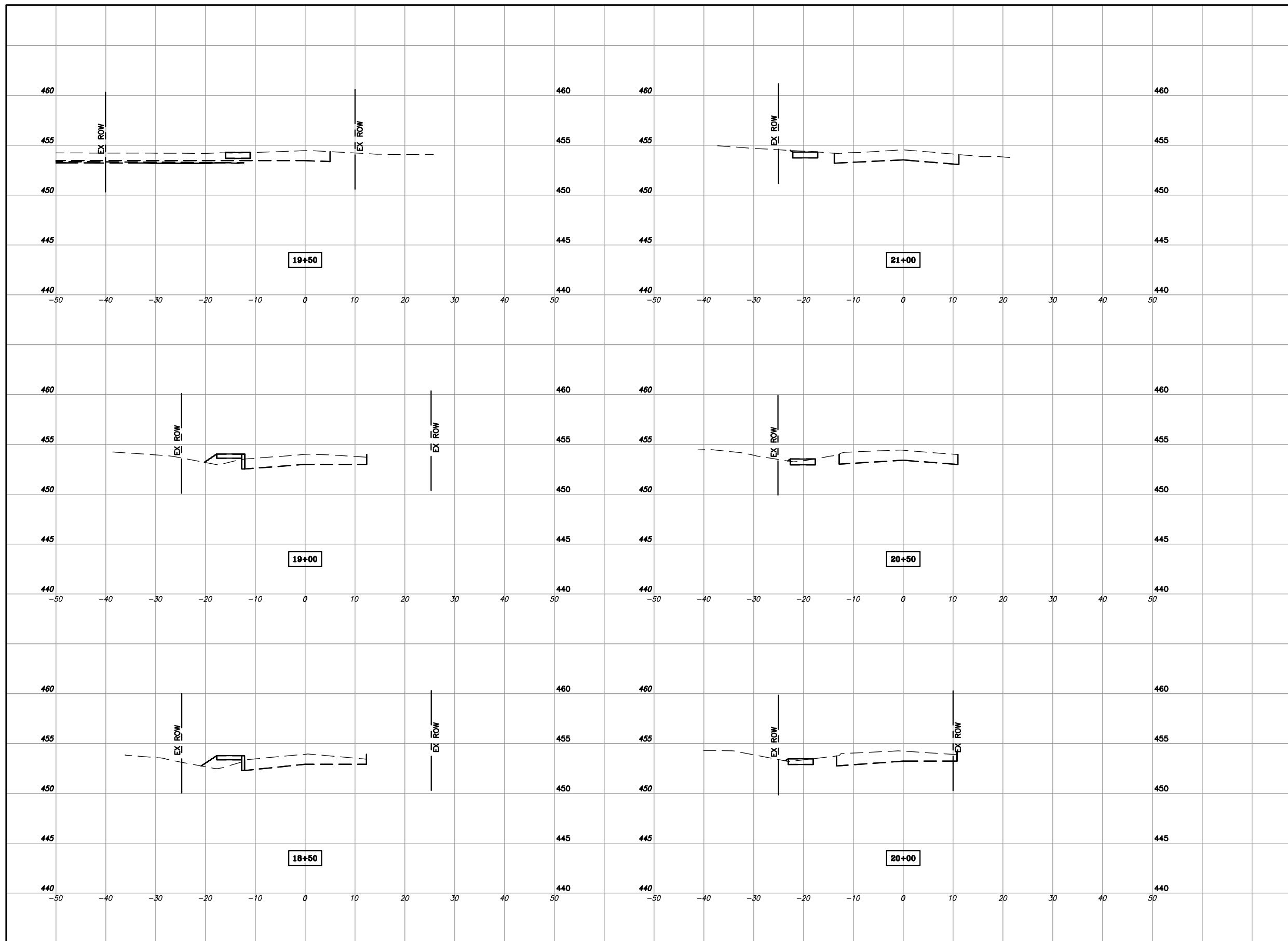
P:\MAPLIC\230132000-Marion Safe Routes to Lincoln School\01_CADD\Merri\Drawings - Plans\Cross Sections - 24-ROW.dwg 3-25-26 03:19:42 PM mkrumrey



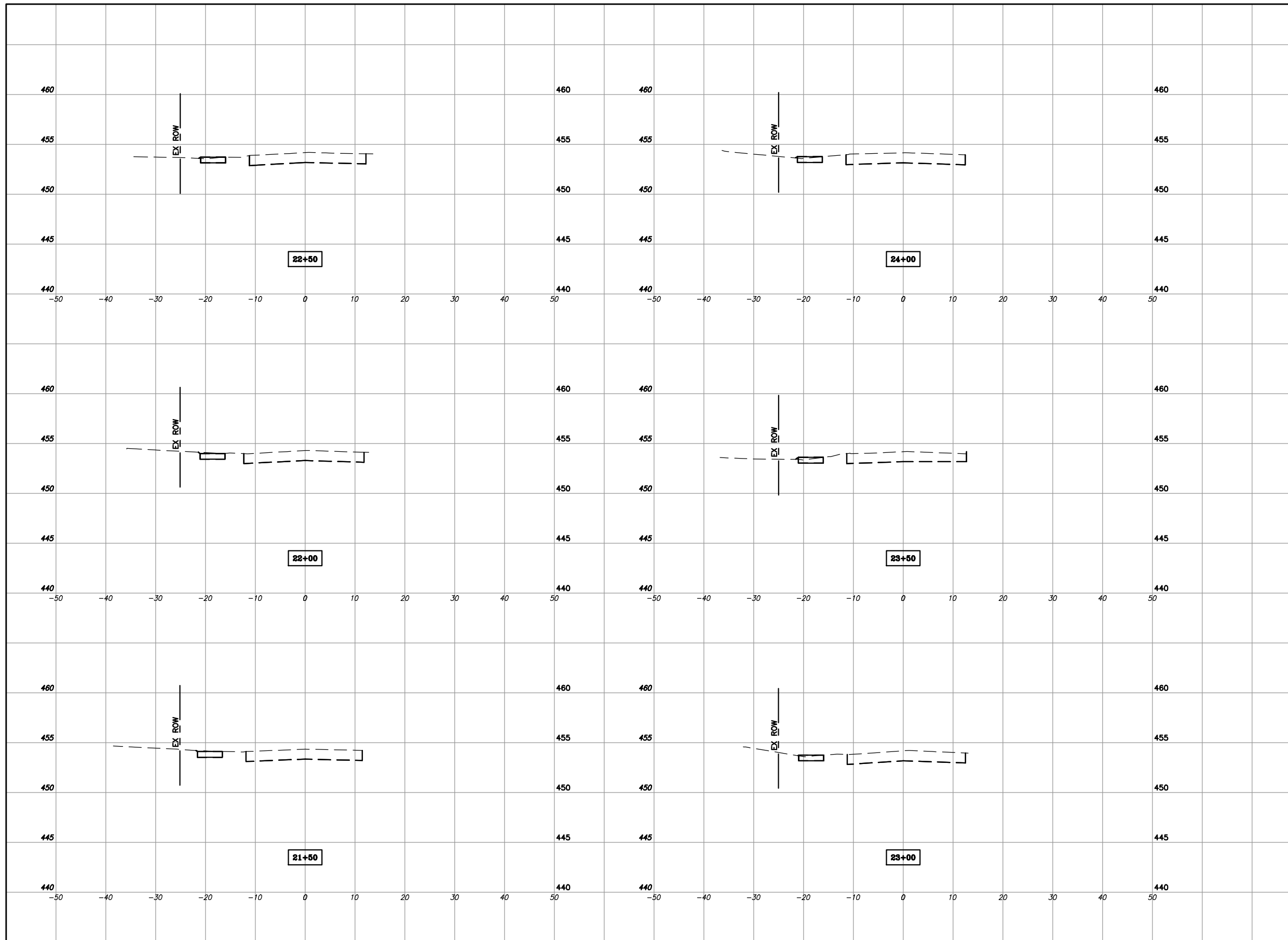
P:\MAPLIZ\230132000-Marion Safe Routes to Lincoln School\01_CADD\Merri\Drawings - Plans\Cross Sections - 24-ROW.dwg 3-25-26 03:20:07 PM mkrumrey



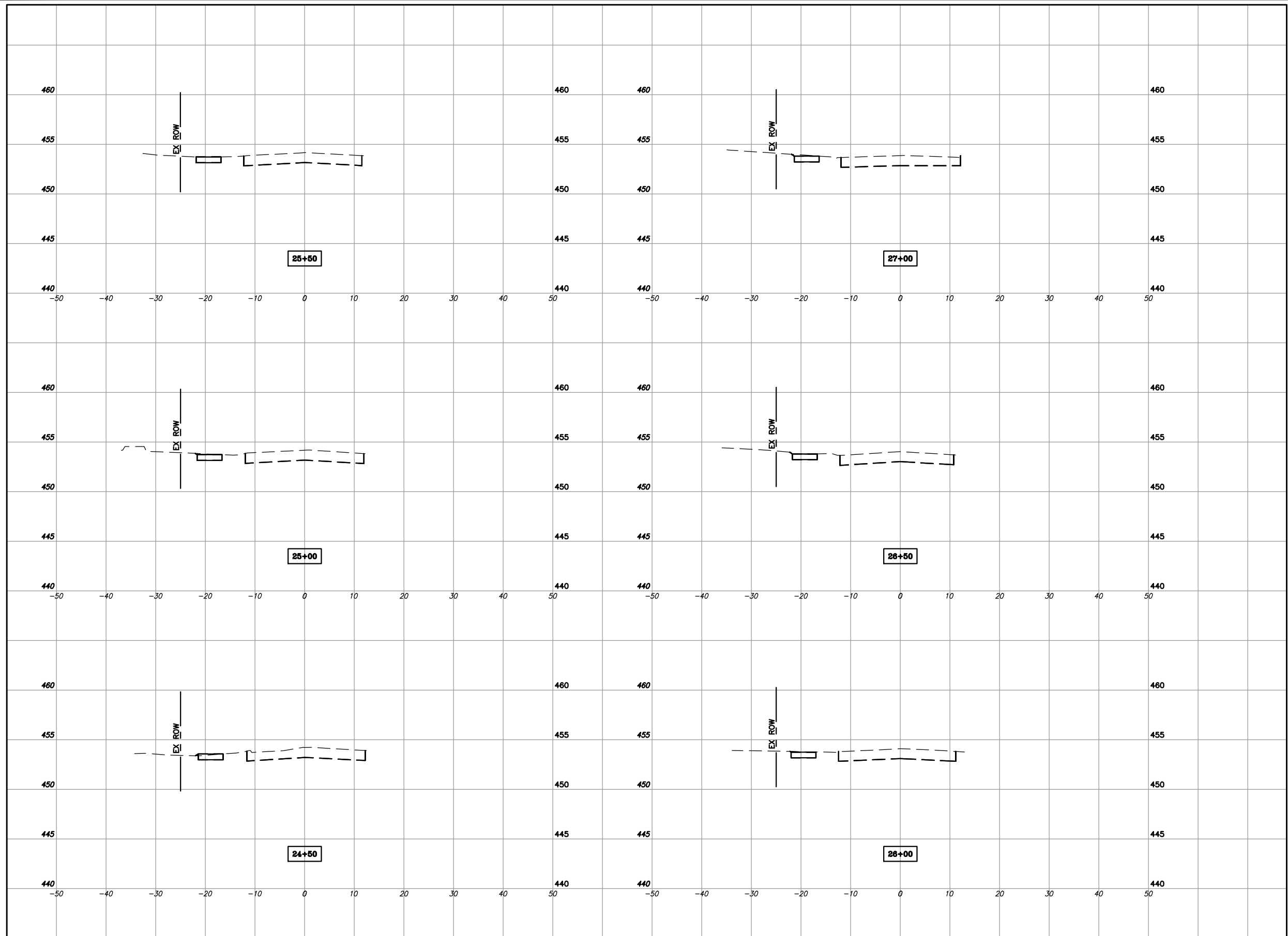
P:\MAPS\230132000-Merion Safe Routes to Lincoln School\01_CADD\Merri\Drawings - Plans\Cross Sections - 24-ROW.dwg 3-25-26 03:42:22 PM mkrumrey



P:\MAPLICZ\230132000-Merion Safe Routes to Lincoln School\01_CADD\Merri\Drawings - Plans\Cross Sections - 24-ROW.dwg 3-25-26 03:43:35 PM mikrumrey



P:\MAPLE\230132000-Morion Safe Routes to Lincoln School\01_CADD\Merri\Drawings - Plans\Cross Sections - 24-ROW.dwg 3-25-26 03:44:25 PM mkrumrey



P:\MAPLICZ\230132000-Merion Safe Routes to Lincoln School\01_CADD\Merri\Drawings - Plans\Cross Sections - 24-ROW.dwg 3-25-26 03:45:16 PM mkrumrey

