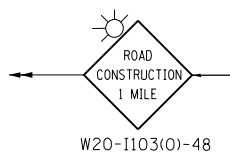
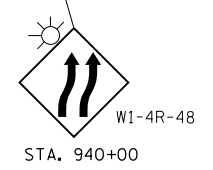


MATCH LINE
ARSENAL RD STA. 947+00.00

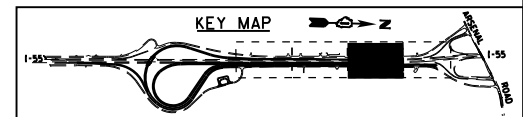
ROAD WORK AHEAD
EXPECT DELAYS
25.70 SO. FT.
STA. 933+00



WORK ZONE	W2-I115(O)-3618
SPEED LIMIT	R2-1-3648
PHOTO ENFORCED	R2-19aP-3618
3/8" FINE MINIMUM	R2-I106-3618



W1-4L-48
STA. 946+00



FILE NAME = SA\JOL\6300-6399\6346\045\Micro\CAAD Sheets\0160P51-SHT-STAGING-2A-1.dgn



USER NAME = dennisw	DESIGNED - MAG	REVISED -
MODEL NAME = Default	DRAWN - JKP/DJW	REVISED -
PLOT SCALE = 100.0000' / in.	CHECKED - BMA	REVISED -
PLOT DATE = 2/18/2014	DATE - 12-5-12	REVISED -

**STATE OF ILLINOIS
DEPARTMENT OF TRANSPORTATION**

**MAINTENANCE OF TRAFFIC
STAGE 2A**

SCALE: 1"=50' SHEET 1 OF 2 SHEETS STA. 932+50.00 TO STA. 947+00.00

F.A.I. RTE.	SECTION	COUNTY	TOTAL SHEETS	SHEET NO.
55	99-IAC-2	WILL	102	35
CONTRACT NO. 60P51			ILLINOIS FED. AID PROJECT	