


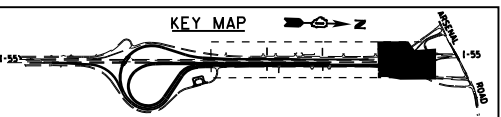
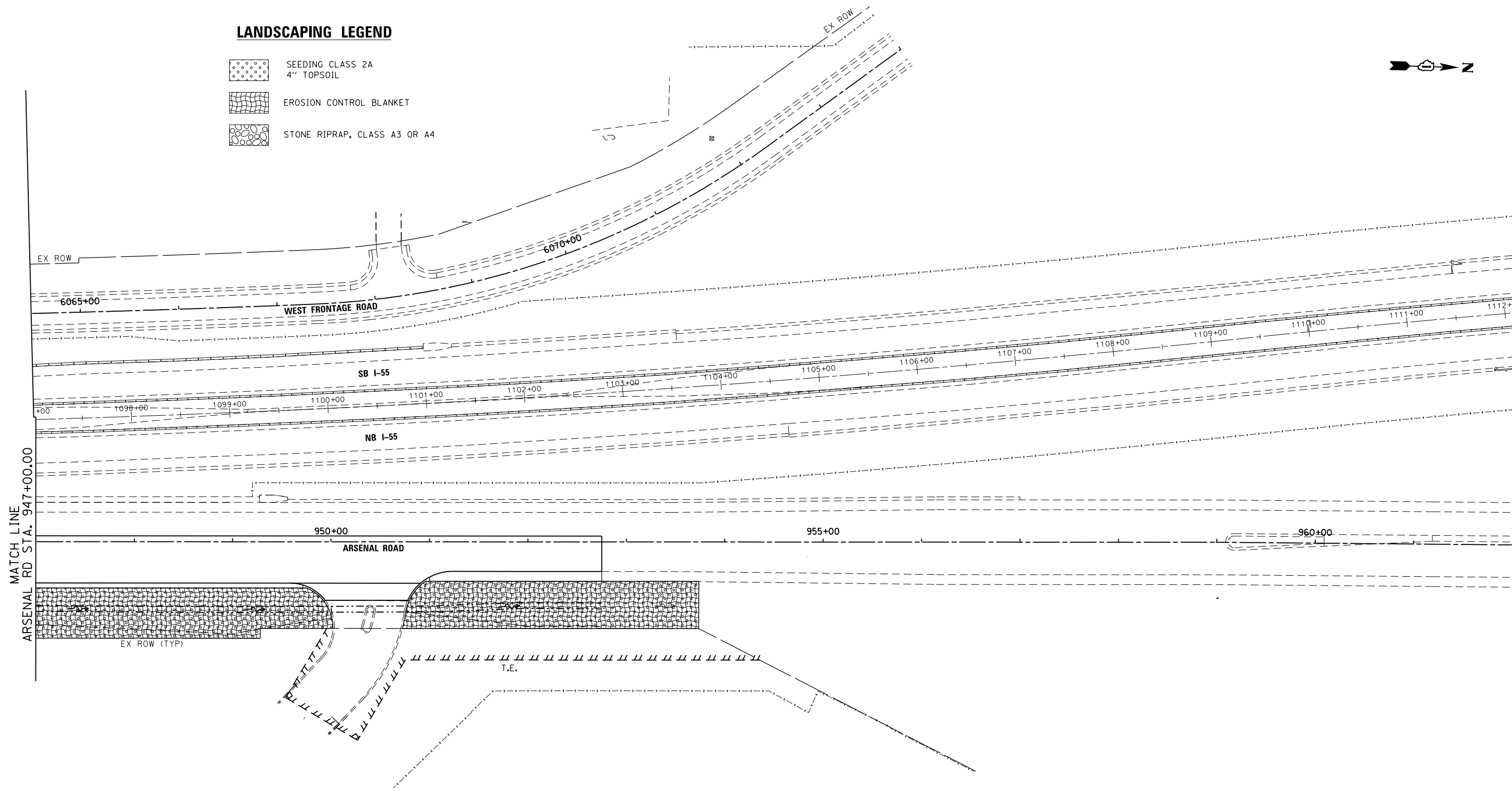


LANDSCAPING LEGEND

-  SEEDING CLASS 2A
4" TOPSOIL
-  EROSION CONTROL BLANKET
-  STONE RIPRAP, CLASS A3 OR A4



FILE NAME = S:\JOL\6300-6399\6346\045\Micro\CAD\ Sheets\0160P51-SHT-LANDSCP03.dgn

SA STRAND ASSOCIATES
1170 SOUTH HOUBOLT ROAD
JOLIET, ILLINOIS 60431
(815) 744-4200

USER NAME = dennissw
MODEL NAME = Default
PLOT SCALE = 100.0000' / in.
PLOT DATE = 2/18/2014

DESIGNED - MAG
DRAWN - JKP/DJW
CHECKED - BMA
DATE - 12-5-12

REVISED -
REVISED -
REVISED -
REVISED -

**STATE OF ILLINOIS
DEPARTMENT OF TRANSPORTATION**

**LANDSCAPING AND PERMANENT SEDIMENT &
EROSION CONTROL SHEET**
SCALE: 1"=50' SHEET 3 OF 3 SHEETS STA. 947+00.00 TO STA. 962+00.00

F.A.I. RTE.	SECTION	COUNTY	TOTAL SHEETS	SHEET NO.
55	99-IAC-2	WILL	102	72
				CONTRACT NO. 60P51
ILLINOIS FED. AID PROJECT				